

TRANSPORTATION IMPROVEMENT PROGRAM

APPROVED MONTH XX, 2025

[TP]

FISCAL YEARS
2026-2030



Miami-Dade Transportation
Planning Organization



TIP • FISCAL YEARS 2025/ 2026 TO 2029 / 2030

2026–2030 TIP Transportation Planning Organization (TPO) for the Miami Urbanized Areas

This document was prepared by the Transportation Planning Organization for the Miami Urbanized Area in collaboration with the Florida Department of Transportation; Expressway Authority; Florida's Turnpike Enterprise; South Florida Regional Transportation Authority; Miami-Dade County Office of Strategic Business Management; Miami-Dade Department of Transportation and Public Works, Miami-Dade County Aviation Department; Miami-Dade Seaport Department; Miami-Dade League of Cities; Miami-Dade County Department of Regulatory and Economic Resources; and the Miami-Dade County School Board.

The Miami-Dade TPO complies with the provisions of Title VI of the Civil Rights Act of 1964, which states: No person in the United States shall, on grounds of race, color, or national origin, be excluded from participation in, be denied the benefits of, or be subjected to discrimination under any program or activity receiving federal financial assistance. It is also the policy of the Miami-Dade TPO to comply with all the requirements of the Americans with Disabilities Act. For materials in an accessible format please call (305) 375-4507.

The preparation of this report has been financed in part from the U.S. Department of Transportation (USDOT) through the Federal Highway Administration (FHWA) and/or the Federal Transit Administration (FTA), the State Planning and Research Program (Section 505 of Title 23, U.S. Code) and Miami-Dade County, Florida. The contents of this report do not necessarily reflect the official views or policy of the U.S. Department of Transportation

**TRANSPORTATION PLANNING ORGANIZATION
GOVERNING BOARD
VOTING MEMBERS**

**Anthony Rodriguez, Chairman
Eric Diaz-Padron, Vice Chairman**

- Roberto J. Alonso
- Marleine Bastien
- Juan Carlos Bermudez
- Kevin Marino Cabrera
- Danielle Cohen Higgins
- Alix Desulme
- Christi Fraga
- René Garcia
- Oliver G. Gilbert, III
- Roberto Gonzalez
- Keon Hardemon
- Rodney Harris
- Eileen Higgins
- Eudaldo “Eddie” Lopez
- Steven D. Losner
- Kionne L. McGhee
- Rodolfo Pages
- Raquel A. Regalado
- Micky Steinberg
- David Suarez
- Francis Suarez

**TRANSPORTATION PLANNING COUNCIL
VOTING MEMBERS**

Maria Teresita Vilches-Landa, P.E., Chairwoman

- | | |
|-----------------------------|--|
| Carlos Arroyo | City of Doral |
| Jose Sanchez | City of Hialeah |
| Cairo Cangas | City of Homestead |
| Charles M. Alfaro, P.E. | City of Miami |
| Jose R. Gonzalez, P.E. | City of Miami Beach |
| Bernard Buxton-Tetteh | City of Miami Gardens |
| Steven Marcellus | City of North Miami |
| Vacant | Miami-Dade League of Cities |
| Lisa Colmenares, DPA, AICP | Miami-Dade Department of Transportation and Public Works |
| Vacant | Greater Miami Expressway Authority |
| Daniel Iglesias, P.E. | Florida Department of Transportation, District Six |
| Ralph Cutié | Miami-Dade Aviation Department |
| Hydi Webb | PortMiami |
| Aillette Rodriguez-Diaz | Miami-Dade School Board |
| Manuel Armada | Regulatory and Economic Resources |
| Loraine-Kelly Cargill, AICP | South Florida Regional Transportation Authority |
| James B. Ferguson | Miami-Dade Water and Sewer Department |

TRANSPORTATION PLANNING ORGANIZATION EXECUTIVE DIRECTOR | Aileen Bouclé, AICP

TABLE OF CONTENTS

Executive Summary	A
Resolution Approving Final TIP	B
Introduction	C
Fund Source Legend and Abbreviations	D
Work Phase Description Legend	E
Bicycle Accommodations Legend	F
System Performance Report	G

PART ONE: 4-YEAR FEDERALLY FUNDED PROJECTS

Purpose, Contents, Project Selection and Concluding Statements	1.1
4-Year Federally Funded Project Listing	1.2

PART TWO: 5-YEAR PROJECT LISTINGS

Finding summary	2.0
State Transportation System and Major Projects	2.1
Florida's Turnpike Enterprise	2.2
Moving Miami-Dade (Expressway Authority)	2.3
Three-Cent Local Option Gas Tax	2.4
Aviation On-Site Improvements	2.5
Multimodal Seaport Development	2.6
County Transportation System and Major Projects (DTPW)	2.7
Public Transportation Improvements (SFRTA)	2.8
Non-Motorized Component	2.9
Intelligent Transportation System (ITS)	2.10
Transportation Disadvantaged Section (ADA)	2.11
Congestion Management Plan (CMP)	2.12
Freight-Related Transportation Improvements	2.13
Regionally Significant Transportation Improvements	2.14
Parks, Recreation and Open Spaces (MDPROS)	2.15
Tribal	2.16
Municipal	2.17

Amendments
Index



FISCAL YEARS
2026-2030

TRANSPORTATION IMPROVEMENT PROGRAM (TIP)

EXECUTIVE SUMMARY





TIP • FISCAL YEARS 2025/2026 TO 2029/2030
EXECUTIVE SUMMARY

The Transportation Improvement Program (TIP), a major federally required document of the Transportation Planning Organization (TPO) for the Miami Urbanized Area, specifies proposed transportation improvements to be implemented in Miami-Dade County over the coming five years. The primary emphasis of the TIP is on the first three years of the program. As required by federal regulations, projects receiving federal funds during the October 1, 2025 to September 30, 2030 time period are to be drawn from those listed in this document. In addition, projects not using federal funds, but which are part of the area's program of improvements, are shown in the TIP. Projects shown for FY 2026 and beyond, regardless of their funding source, are included as proposed. While it is anticipated that most of these projects will be implemented as programmed, they will be periodically evaluated by the TPO as the TIP is updated or amended as necessary. The projects in the TIP are also shown for a five-year time period. While the emphasis is on the first three years, presenting a five-year span allows for a more systematic forecast of funding needs during a five-year planning cycle and provides a more comprehensive view of the program for public information purposes. Included in the TIP are Intermodal, Highway, Transit, Aviation, Seaport and Non-Motorized improvements costing \$XX billion.

DRAFT

EXECUTIVE SUMMARY

Included are the following categories:

Table TBD

The South Florida Regional Transportation Authority (SFRTA) 5-year funding for rail projects is allocated through FDOT District 4 (rail projects which are geographically located in Miami-Dade County are also included in this funding allocation).

The Secondary, Road Impact Fee, and the People's Transportation Plan (PTP) Programs contain a number of key projects in the County Highway / Transit System costing \$XXX million. Aviation improvements involve Miami International, Opa-Locka and Tamiami airports. Transit improvements involve a broad range of public transportation services and facilities. Seaport improvements consist of numerous new port facilities and major renovations and improvements to existing facilities. Funding for the implementation of several intermodal projects is also shown, as well as projects in the "non-motorized" category which includes improvements associated with pedestrian and bicycle facilities.

On June XX 2025, the TPO Governing Board approved the Fiscal Years 2026-2030 TIP by Resolution #XX-2025. The TPO concurrently produced the annual List of Priority Projects (LOPP) for TPO Governing Board approval in June 2025. The LOPP is compiled and submitted to FDOT early in order to maximize review and approval of funding in the tentative Work Program and inclusion in the future years' TIP. The TPO, will continue to assess critical transportation needs and prioritize essential projects for the mobility of people and goods in Miami-Dade County. Projects included in the 2026-2030 Transportation Improvement Program are selected in a cooperative manner with transportation partners as per requirements of C.F.R. 450.332(b).

EXECUTIVE SUMMARY

On December 4, 2015, President Obama signed into law the Fixing America's Surface Transportation Act, or "FAST Act". Overall, the FAST Act largely maintains MAP-21 program structures and funding shares between highways and transit. The FAST Act builds upon the performance requirements enacted under MAP-21 by establishing timelines for State Departments of Transportation (DOTs) and MPOs to comply with the performance requirements. In compliance, the Miami-Dade TPO developed the Performance Management Report (Pages: xx-xx), as a stand-alone document. This report is also summarized in this FY 2026-2030 TIP Executive Summary (Pages xx-xx).

The projects and priorities in this TIP are consistent with those in the adopted 2050 Transportation Plan. Because the 2050 Plan was found to conform to federal regulations and the Florida State Transportation Improvement Plan (STIP), the TPO has found this TIP to also conform to all relevant laws, regulations and plans. Selected projects are from the prioritized projects found in the 2050 Miami-Dade Long Range Transportation (LRTP). The LRTP recommends phasing for surface transportation improvements classified into four categories:

Priority Period I - -Priority improvements to be constructed and opened to traffic by the year 2030. Funds for most of these improvements are already programmed in this Transportation Improvement Program.

Priority Period II - -Improvements where project development and funding efforts would take place between 2031 and 2035.

Priority Period III - -Improvements to be made between the year 2036 and 2040. In many cases, project development activities would need to commence in the 2031 and 2035 period, due to the amount of lead-time required to plan and implement a project.

Priority Period IV - -Improvements to be made in the latter part of the 25-year plan period (2041 to 2050). Includes projects responding to long-range mobility needs and roadway improvements constructed through the county and the Sub-division process, which may be earlier than the 25-year period of the 2050 LRTP Plan.

Note: All \$ values represented in this document are in Year of Expenditure (YOE) dollars, as required by [23 CFR 450.324\(h\)](#). "Project costs reported in the TIP are in Year of Expenditure (YOE) dollars, which takes into account the inflation rate over the five years covered by the TIP."

EXECUTIVE SUMMARY

PUBLIC INVOLVEMENT

Public involvement for the development of the TIP is received through regularly scheduled meetings of the TPO Governing Board and its advisory committees. A typical TIP Development cycle, in Miami-Dade County, follows the following timeline:

- The TIP process begins at the start of each federal fiscal year on October 1st. FDOT District 6 and Florida's Turnpike Enterprise presents to advisory committees a very Tentative Five-Year Work Program document.
- During the month of November, the Citizen's Transportation Advisory Committee (CTAC) and the TIP Development Committee endorse the Tentative Five Year Work Program. November public hearings are also scheduled for review and input to the FDOT District 6 Tentative Work Program in Miami-Dade and Monroe Counties.
- In December, the Transportation Planning Council (TPC) and the TPO Governing Board endorse the Tentative Five-Year Work Program.
- By mid- December, the Interactive TIP web tool opens to county transportation stakeholder agencies.
- During the months of January through March of each year, the TIP Development Committee meets weekly to advance, review and approve a Draft TIP. These meetings are open to the public.
- By Mid-March to early April of each year, a printed Draft TIP Program document is available for Public review and input at the TPO Office. The Draft TIP is posted prominently on the TPO website at: <http://www.interactip.com/> under TIP 2025 Documentation.
- By the end of April, a Citizen's TIP document is sent to CTAC and the TPC and a Draft TIP is posted to the TPO website for review and comment by the public. The Citizens' TIP is a citizen user-friendly color booklet that condenses the big picture projects of that year's TIP, provide pictures, renderings and maps and educates user as to what is the TIP and what projects are underway and which ones have been completed from the previous year's TIP. The current 2025 Citizen's TIP is prominently posted on the TPO website at: 2024 TIP Citizen's Version.
- Parallel to these efforts, the TPO has regularly scheduled meetings with the community where the Draft TIP is distributed. Favorable verbal comments have been received and citizens have expressed their excitement in having a Citizens' Version of the program.
- The Draft TIP is typically included as an information item on or around the May meeting agendas of the CTAC. This meeting is open to public for comments and input.
- CTAC initial review of the Draft FY 2026-2030 TIP took place this year at their April 9, 2025 meeting. TPC initially reviewed at their April 14, 2025 meeting.
- The TIP is advertised for public hearing.
- The Final Draft TIP is presented for approval on the May agendas of the CTAC and TPC committees, respectively. These meetings are open to the public.
- TPC approved the FY 2026-2030 IP at their June XX, 2025 meeting
- CTAC approved the FY 2026-2030 TIP at their June XX, 2025 meeting

EXECUTIVE SUMMARY

- The TIP is regularly approved by the TPO Governing Board at either their May or June meeting. In Miami-Dade County, the TPO Governing Board approves the Program Priorities concurrently with the TIP. This early approval allows FDOT for an early review of TPO Program Priorities in the development of their Tentative Work Program cycle.
- TPO Governing Board approved the FY 2026-2030 TIP at their June XX, 2025 meeting.
- The Miami-Dade TIP was sent in June to funding agencies for their review and input.

PERFORMANCE MANAGEMENT

Performance management is a strategic approach to connect investment and policy decisions to help achieve performance goals. Performance measures are quantitative criteria used to evaluate progress. Performance measure targets are the benchmarks against which collected data is gauged. The Moving Ahead for Progress in the 21st Century Act (MAP-21) requires State DOTs and MPOs to conduct performance-based planning by choosing critical performance measures, setting quantitative targets, and programming projects to help achieve those targets. Performance-based planning ensures the most efficient investment of federal transportation funds by increasing accountability, transparency, and providing for better investment decisions that focus on seven areas: Safety, Pavement Condition, Bridge Condition, Highway Performance, Freight Movement, Traffic Congestion, and On-road Mobile Sources. The Traffic Congestion and On-road Mobile Sources measures do not apply to Florida. The Fixing America's Surface Transportation (FAST) Act supplemented the MAP-21 legislation by establishing timelines for State DOTs and MPOs to comply with the requirements of MAP-21. State DOTs establish statewide targets and MPOs have the option to support the statewide targets or adopt their own.

SAFETY PERFORMANCE MEASURES

The Highway Safety Improvement Program and Safety Performance Management Measures Rule (Safety PM Rule) was published in the Federal Register on March 15, 2016.

The rule requires that states establish targets for the following performance measures:

- Number of Fatalities;
- Number of Serious Injuries;
- Number of Nonmotorized Fatalities and Serious Injuries;
- Rate of Fatalities per 100M Vehicle Miles Traveled (VMT); and
- Rate of Serious Injuries per 100M VMT.

FDOT has adopted the "Vision Zero" target of zero for all the safety performance measures. The TPO approved Resolution #08-19 establishing the FDOT "Vision Zero" targets for calendar year 2020 on January 30, 2020.

EXECUTIVE SUMMARY

The 2026 TIP has been developed to help move towards the safety target in the following ways:

1. The 2026 TIP is a subset of the 2050 Long Range Transportation Plan and is guided by the LRTP goals and objectives. LRTP Goal #2 is to “Increase the Safety of the Transportation System for All Users” and is supported by the following objectives:
 - Improve the safety of the transportation system,
 - Promote projects in high crash locations, and
 - Improve safety of the transportation system of the elderly and disabled, and
 - Provide educational opportunities to older adults to learn about TNCs.
2. The TPO’s 2026 TIP Development Committee included representatives from the major transportation agencies and coordinated the preparation of the document. During the development cycle presentations were made to educate the committee members about performance management, the new federal requirements and the TPO’s approach to incorporating performance management into the transportation planning process. The transportation agencies were asked to highlight the safety efforts that are included in their 2026-2030 programs.

In total, the 2026 TIP includes \$XXM programmed within FY 2026-2030 on XX projects that improve safety and to support the achievement of the established safety targets. A list of the projects is included in the TPO’s “Transportation Performance Management System Performance Report.”

EXECUTIVE SUMMARY

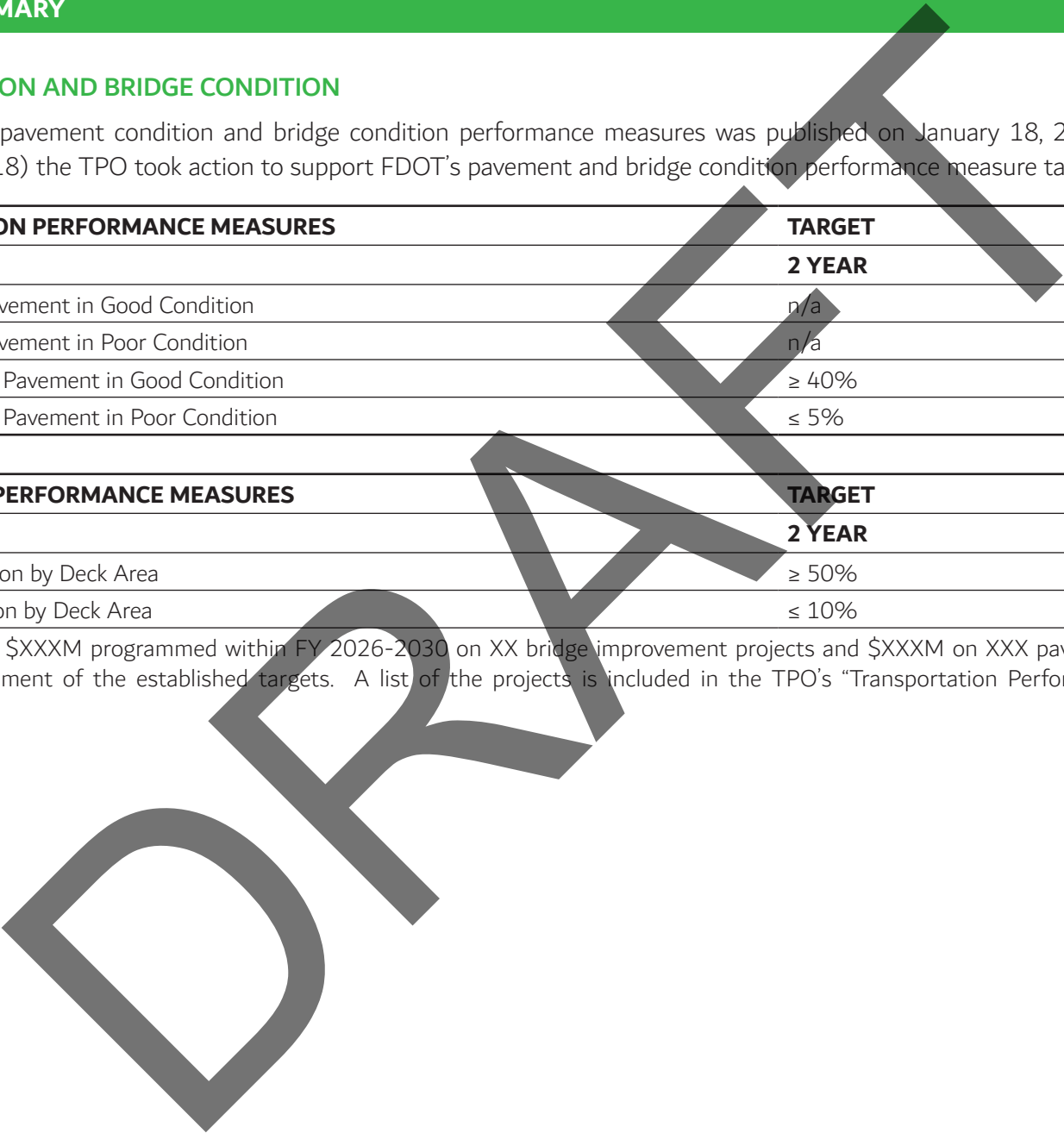
PAVEMENT CONDITION AND BRIDGE CONDITION

The final rule for the pavement condition and bridge condition performance measures was published on January 18, 2017. By Resolution #44-18 (approved Oct. 25, 2018) the TPO took action to support FDOT’s pavement and bridge condition performance measure targets:

PAVEMENT CONDITION PERFORMANCE MEASURES	TARGET	
	2 YEAR	4 YEAR
Percent of Interstate Pavement in Good Condition	n/a	≥ 60%
Percent of Interstate Pavement in Poor Condition	n/a	≤ 5%
% Non-Interstate NHS Pavement in Good Condition	≥ 40%	≥ 40%
% Non-Interstate NHS Pavement in Poor Condition	≤ 5%	≤ 5%

BRIDGE CONDITION PERFORMANCE MEASURES	TARGET	
	2 YEAR	4 YEAR
Percent in Good Condition by Deck Area	≥ 50%	≥ 50%
Percent in Poor Condition by Deck Area	≤ 10%	≤ 10%

The 2026 TIP includes \$XXXM programmed within FY 2026-2030 on XX bridge improvement projects and \$XXXM on XXX pavement improvement projects to support the achievement of the established targets. A list of the projects is included in the TPO’s “Transportation Performance Management System Performance Report.”



EXECUTIVE SUMMARY

SYSTEM PERFORMANCE AND FREIGHT MOVEMENT PERFORMANCE MEASURES

The final rule for the National Highway System and Freight Movement performance measures was published on January 18, 2017. By Resolution #44-18 (approved Oct. 25, 2018) the TPO established these FDOT system performance and freight mobility performance measure targets:

NHS AND FREIGHT MOBILITY PERFORMANCE MANAGEMENT MEASURES	TARGET	
	2 YEAR	4 YEAR
Percent of person-miles traveled on the Interstate that are reliable	≥ 75%	≥ 70%
% of person-miles traveled on the non-Interstate NHS that are reliable	n/a	≥ 50%
Truck travel time reliability ratio (TTR) on the Interstate	≤ 1.75	≤ 2.00

The 2026 TIP includes \$XXB programmed within FY 2026-2030 on XX projects that will improve mobility on the system to support the achievement of the established targets for mobility improvement performance. Included in the list of NHS performance projects is \$XXXM programmed within FY 2026-2030 for XX projects to improve mobility on the Interstate System.

The TPO's "Transportation Performance Management System Performance Report" includes the list of all projects.

DRAFT

EXECUTIVE SUMMARY

COORDINATION WITH STATE AND FEDERAL DOCUMENTS

As part of the continuing coordination process to implement the new performance management requirements, the following documents are referenced in the development of the 2026 TIP:

- Florida Department of Transportation 2016 Strategic Highway Safety Plan:

https://www.fdot.gov/docs/default-source/safety/shsp2016/FDOT_2016SHSP_Final.pdf

- Federal Highway Administration 2018 Florida Highway Safety Improvement Program:

<https://safety.fhwa.dot.gov/hsip/reports/pdf/2018/fl.pdf>

- Florida Department of Transportation 2015 Transportation Asset Management Plan:

<https://www.fdot.gov/docs/default-source/planning/tamp/TAMP-2015.pdf>

- Florida Freight Mobility and Trade Plan:

https://fdotwww.blob.core.windows.net/sitefinity/docs/default-source/rail/fmtp/april-2020/fmtp-visualplan_april2020.pdf?sfvrsn=9c6e0e6_8

- Florida Department of Transportation 2018 Performance Targets for Pavement, Bridge and System Condition:

<http://miamidadetpo.org/performance-management-program.asp>

- Federal Highway Administration MPO Performance Measures Dashboard rev 082317:

<http://miamidadetpo.org/performance-management-program.asp>

- Federal Highway Administration Planning Final Rule Summary MPO 082317:

<http://miamidadetpo.org/performance-management-program.asp>

FOR MOST UPDATED TRANSPORTATION MANAGEMENT PROCESS DOCUMENTS, PLEASE USE THE FOLLOWING LIVE LINK TO OUR TPO

<http://miamidadetpo.org/performance-management-program.asp>

EXECUTIVE SUMMARY

NATIONAL PARK SERVICE FUNDING FOR EVERGLADES NATIONAL PARK IMPROVEMENTS


The following information is hereby included in this Fiscal Year 2026-2030 Transportation Improvement Program, in accordance with 23 CFR 450.324(e).

These projects are located in federally owned lands in the Eastern United States and are funded with federal funds, outside of the Federal Highway Trust Fund, and the funding will not pass through the Florida Department of Transportation. There is no fiscal impact to the 2025-2029 TIP. These projects are included here for informational purposes. These projects are funded outside of the Federal Highway Trust Fund and the funding will not pass through the Florida Department of Transportation.

AWARD FISCAL YEAR	PROJECT	APPLICANT	DESCRIPTION	COUNTY	PRIMARY FUND SOURCE	TOTAL PROGRAM AMOUNT
2021	EVER_196127	National Park Service, Everglades National Park	Main Park Road resurfacing and pavement preservation of Visitor Center parking areas	MIAMI-DADE	Funding source FLTP	\$8,196,106
2022	NP_BISC_10(2)	Biscayne National Park	Resurface Entrance Road and Parking Lot at Convoy Point	MIAMI-DADE	Funding source FLTP	\$1,099,382

Eastern Federal Lands Highway Division FY2018-2021 TIP Reference

ADD Tribal lands section here





FISCAL YEARS
2026-2030



Miami-Dade Transportation
Planning Organization



TRANSPORTATION IMPROVEMENT PROGRAM (TIP)

RESOLUTION APPROVING FINAL TIP



PORTMIAMI



DRAFT

Placeholder



FISCAL YEARS
2026-2030



Miami-Dade Transportation
Planning Organization

TRANSPORTATION IMPROVEMENT PROGRAM (TIP)

INTRODUCTION



PORT MIAMI



TIP • FISCAL YEARS 2025/2026 TO 2029/2030
INTRODUCTION

A CITIZEN'S GUIDE TO THE TRANSPORTATION IMPROVEMENT PROGRAM (TIP)



MESSAGE TO THE READER

Thank you for your interest and participation in the Miami Urban Area transportation planning process and, in particular, the Transportation Improvement Program (TIP).

WHAT IS THE TIP?



The Transportation Improvement Program (TIP) is a multi-year program that prioritizes transportation improvement projects for federal, state, and local funding. The TIP is also the capital improvements element of the Long Range Transportation Plan (LRTP). The TIP has a role in putting the LRTP into action.

INTRODUCTION

TIP: PUTTING THE LONG RANGE TRANSPORTATION PLAN INTO ACTION

Picturing the projects contained in the 2050 LRTP for Miami-Dade County as a warehouse full of transportation projects for the next 20- plus years, the TIP is the vehicle that carries those projects to market. The TIP lists specific projects, the anticipated schedule, and cost for each project. Like the LRTP, projects in the TIP must be financially constrained, undergo a series of evaluations, and include opportunity for public comment. Once compiled, review of the TIP begins. During this period of time there is a 45-day public review.

The TIP is a “living” document. Frequently, projects may be added to meet changing priorities or to take advantage of a special opportunity. For this reason, the TIP may be changed after it is approved. It can be amended in order to add, change, or delete projects for a variety of reasons. Amendments to the TIP must undergo the same review and public scrutiny as the original TIP.



SOME BASIC FACTS ABOUT MIAMI-DADE COUNTY

POPULATION

With a 2020 Census population of more than 2.7 million, Miami-Dade County is the most populous county in Florida. By the year 2050, the region’s population is expected to climb to approximately 3.5 million. The number of households is expected to grow 37.4 percent, from 0.91 million to 1.25 million and the number of jobs in the county will increase from 1.3 million to over 1.8 million, between 2020 and 2050.

THE REGION

Miami-Dade County includes 641.46 square miles of urban development in 1,978 square miles of land area. The urban area encompasses thirty-four municipalities and the unincorporated area. The City of Miami is the County’s most populous municipality, with a population of more than 442,291 inhabitants recorded in the 2020 census. There are 7 municipalities with populations over 50,000 and they are the City of Hialeah, City of Homestead, City of Miami, City of Miami Beach, City of Miami Gardens, City of North Miami, and City of Doral.

TRANSPORTATION NETWORK

Miami-Dade’s transportation network includes 28 miles of interstate freeways, 112 miles of Turnpike and other freeways, 1,373 miles of major roadways, over 5,600 miles of local streets and roads, and 198 miles of shared-use paths. In all, that is over 7,000 miles that must be maintained, policed, cleaned, and frequently repaved or rebuilt. In addition, there are 918 bridges (584 on the State system and 334 off the State system), 122 miles of active railroad tracks including 273 rail crossings, one major airport, and one seaport.

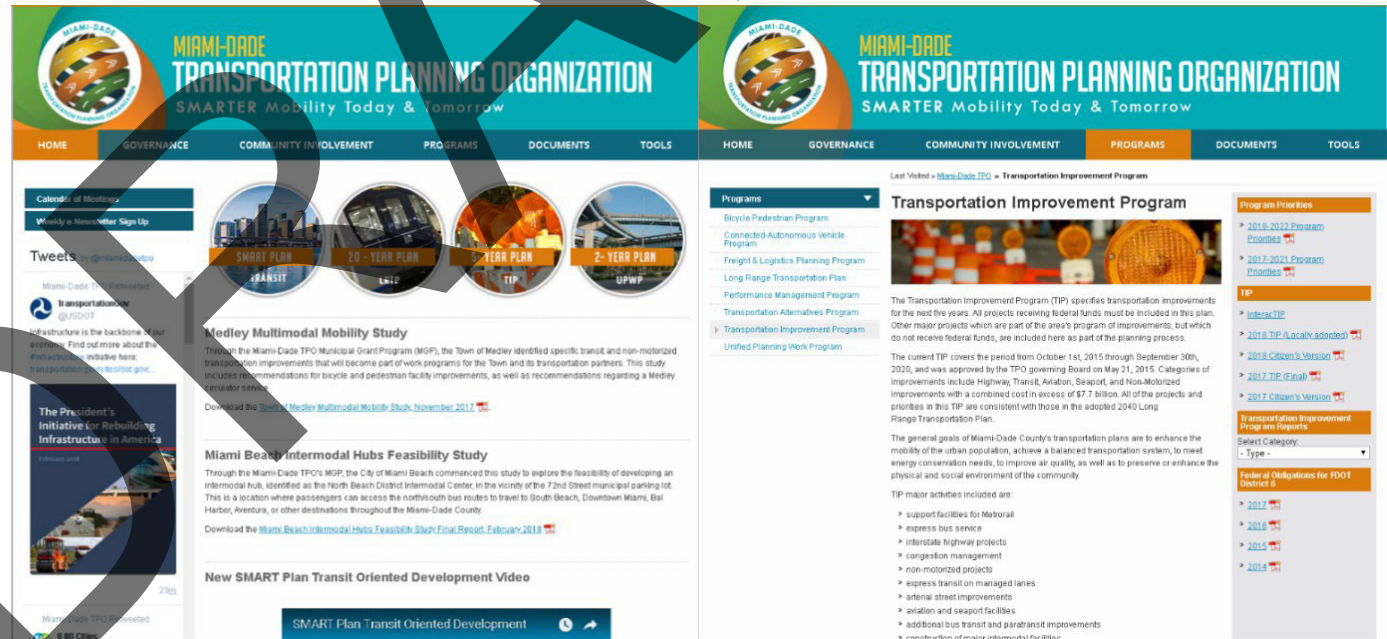
INTRODUCTION

PUBLIC TRANSPORTATION

Public Transportation services in the County are provided by the Miami-Dade Department of Transportation and Public Works (DTPW), South Florida Regional Transportation Authority (SFRTA) and a number of municipalities. Miami-Dade Department of Transportation and Public Works operates the largest public transportation system in Florida, operating a fleet of 826 buses as well as Metrorail (the 24.8-mile elevated rail system) and Metromover (the 4.4-mile downtown people mover). DTPW's buses provide service throughout Miami-Dade County with local service extending into Broward County. DTPW contracts out 24 routes, with service extending into Monroe County. As of December 2023, DTPW Bus Operations directly operates 76 routes for a total of 23.8 million scheduled revenue miles and 2.9 million scheduled revenue miles for contracted bus routes. The annual boardings for the fiscal year 2022-2023 were 37.53 million for Metrobus; 11.56 million boardings for Metrorail and 5.47 million boardings for Metromover. South Florida Regional Transportation Authority (SFRTA) operates a 81-mile commuter rail system with 19 stations called Tri-Rail that connects Miami-Dade with Broward and Palm Beach Counties. Tri-Rail's new service connecting the South Florida Rail Corridor (SFRC) at the Tri-Rail Metrorail Transfer Station, to the Florida East Coast (FEC) railway corridor, into Downtown Miami at the "MiamiCentral Station" began on January 13, 2024. Tri-Rail is among the top ten commuter railroads in ridership in the U.S. Tri-Rail ridership increased by 18% and reached \$3.9 million riders by the end of 2023.

HOW TO ACCESS THE TIP ON THE WEB?

The Transportation Improvement Program (TIP) document may be accessed through the website by visiting the TPO website at: <http://miamidadetpo.org/home.asp> select "5 – Year Plan TIP" and click on the final report on the right-hand side of the screen.



TPO Home Page

TPO TIP Page

INTRODUCTION

THE TIP'S MECHANICS

WHY IS THERE A TIP?

The U.S. Department of Transportation will not approve use of federal funds for an improvement unless the project is identified in the TIP. Inclusion in the TIP does not, however, guarantee federal funding. The TIP is fiscally constrained with reasonable estimates of project costs balanced against anticipated funding. Projects not funded by the federal government are included in the TIP to provide a more comprehensive picture of the proposed allocation of transportation funds in the region.

WHO PREPARES THE TIP?

The TIP is prepared by the Transportation Planning Organization (TPO) in cooperation with local transportation agencies. The TPO is the agency designated by the Governor of the State of Florida and certified by the federal government to carry out metropolitan transportation planning.

The TIP is one of the TPO's responsibilities.

HOW DOES THE TIP WORK?



1. The first year is current (the funded annual element); the remaining four are future.
2. Each year adds a new fifth year and advances a new annual period to current funded status.
3. Identifies funding levels, by source and type, and whether funds are to be used for: road capacity, preservation, bridges, transit capital, safety, non-motorized, right-of-way, study or other.
4. Improvements in the TIP are based on TPO-established priorities from the LRTP.
5. The TIP is consistent with the currently adopted 2050 Long Range Transportation Plan.



Photo by Miami-Dade County Photographers

INTRODUCTION

TIP CONSISTENCY

The TIP must be consistent with the Long Range Transportation Plan (LRTP).

WHAT FISCAL YEARS DOES THIS TIP INCLUDE?



This TIP covers fiscal years 2026 to 2030. Fiscal years spanned are 2026, 2027, 2028, 2029, and 2030. Fiscal years, as opposed to calendar years, begin on July 1st and end on June 30th .

Fiscal Year 2026	begins July 1, 2025 and	ends June 30, 2026
Fiscal Year 2027	begins July 1, 2026 and	ends June 30, 2027
Fiscal Year 2028	begins July 1, 2027 and	ends June 30, 2028
Fiscal Year 2029	begins July 1, 2028 and	ends June 30, 2029
Fiscal Year 2030	begins July 1, 2029 and	ends June 30, 2030

WHAT DOES THE TIP INCLUDE?



The TIP includes a listing of transportation improvement projects by Fiscal Year for the Miami-Dade County region for the next five fiscal years.

WHO PARTICIPATES IN PUTTING THE TIP TOGETHER?



The TPO, with local transportation agencies and other stakeholders as follows (in alphabetical order):

1. Florida Department of Transportation (FDOT) District 6
2. Florida's Turnpike Enterprise
3. Miami-Dade Aviation Department
4. Greater Miami Expressway Authority (GMX)
5. Miami-Dade Regulatory and Economic Resources Department (RER)

INTRODUCTION

6. Miami-Dade Department of Transportation and Public Works (DTPW)
7. Miami-Dade Seaport Department
8. Miami-Dade Office of Management and Budget (OMB)
9. South Florida Regional Transportation Authority (SFRTA)

WHAT MAJOR PROJECT OR PROJECTS OF COUNTYWIDE SIGNIFICANCE ARE IN THE TIP?



Major projects and projects of countywide significance are referenced in the Citizen's TIP in each agency's section.

THE TIP'S TECHNICALITIES



WHO MUST APPROVE THE TIP LOCALLY?

The Transportation Planning Organization (TPO) Governing Board must approve the TIP.



WHO MUST APPROVE THE TIP AT THE STATE LEVEL?

The Governor of the State of Florida must approve the TIP before the document becomes part of the State Transportation Improvement Program.

WHO MUST APPROVE THE TIP AT THE FEDERAL LEVEL?



The Federal Highway Administration (FHWA) and the Federal Transit Administration (FTA) approve the TIP for funding purposes.

WHERE DOES THE TPO GET ITS AUTHORITY?



Federal Law: From Title 23 U.S. Code -- "To carry out the transportation planning process a metropolitan planning organization shall be designated for each urbanized area with a population of more than 50,000 individuals". In 1973, the Federal Transportation Act mandated that each urbanized area with 50,000 or more in population establish a Metropolitan Planning Organization (MPO). Federal law required that the Governor of the state designate the agency to serve as the MPO.

State Law: From 339.175 Florida Statutes: "It is the intent of the Legislature to encourage and promote the safe and efficient management, operation, and development of surface transportation systems that will serve the mobility needs of people and freight..." To accomplish these

INTRODUCTION

objectives, MPOs shall develop plans and programs that “must provide for the development and integrated management and operation of transportation systems and facilities, including pedestrian walkways and bicycle transportation facilities that will function as an intermodal transportation system for the metropolitan area.”

TIP PROGRAM FUNDING



WHERE DOES HIGHWAY FUNDING COME FROM?

Gasoline taxes, such as federal gas tax, state motor fuel tax, local option gas tax, voter gas tax, motor vehicle fees and road impact fees and automobile-related user fees such as tolls.

WHERE DOES TRANSIT FUNDING COME FROM?

Transit funding comes from a combination of funds from the Federal Transit Administration (FTA), the State of Florida through the Florida Department of Transportation Public Transportation Office, Local Dedicated Source of Funding (half-penny sales tax) and Miami-Dade County’s Budget (from local general funds).

WHAT IS A TIP AMENDMENT?

An amendment is a revision to a TIP or STIP that involves a major change to a project in a TIP or STIP, including addition or deletion of a project, a major change in project cost, project phase initiation dates, or a major change in design concept or design scope (i.e., changing project termini or the number of through traffic lanes). [23 C.F.R. 450.104] An amendment requires public review and comment, demonstration of financial constraint, or a conformity determination, if applicable. Additionally, amendments to the TIP are available for public review at least fourteen (14) days prior to the scheduled public hearing. This information is also available to the public in the TPO Prospectus for Transportation Improvements at: [prospectus-for-transportation-improvements-2022.pdf](#) (miamidadetpo.org)

WHAT IS A TIP ADMINISTRATIVE MODIFICATION?

An administrative modification is a minor revision to a TIP or STIP that includes minor changes to project/project phase costs, minor changes to funding sources of previously included projects, and minor changes to project/project phase initiation dates. An administrative modification does not require public review and comment, redemonstration of fiscal constraint, or a conformity determination, if applicable. [23 C.F.R. 450.104]

INTRODUCTION

ADMINISTRATIVE TIP AMENDMENT BETWEEN THE START OF THE STATE AND FEDERAL FISCAL YEARS

An administrative TIP Amendment is an amendment that does not have to go to the full TPO Board for approval. FHWA and FTA will allow an administrative TIP Amendment during the three-month gap between the start of the new State fiscal year and the end of the old Federal fiscal year (July 1 to September 30) for new projects that were added during the Tentative Work Program development cycle.

In these instances, the TIP must be amended to include the project, but FHWA and FTA have agreed to allow the TPO Executive Director to process an Administrative TIP Amendment for these types of projects rather than having to go before the full Board. FHWA and FTA will allow this only under the following conditions:

- The amendment takes place between July 1 and September 30;
- The project must appear in the amendment exactly as it appears in the newly adopted TIP; and
- The TPO Director has been authorized by the Board to approve administrative TIP Amendments.

STRATEGIC MIAMI AREA RAPID TRANSIT (SMART) PLAN

On February 18, 2016, the TPO Governing Board approved Resolution #06-16, establishing a policy to set as highest priority the advancement of rapid transit projects in Miami-Dade County. As a result, the Miami-Dade TPO Governing Board approved on April 21, 2016, Resolution #26-16 endorsing the Strategic Miami Area

Rapid Transit (SMART) Plan and directing the TPO Executive Director to work with the TPO's Fiscal Priorities Committee to determine the costs and potential sources of funding for project development and environmental study for said projects.

The TPO Executive Director was further directed to take all necessary steps to implement the Strategic Miami Area Rapid Transit (SMART) Plan, which consists of:

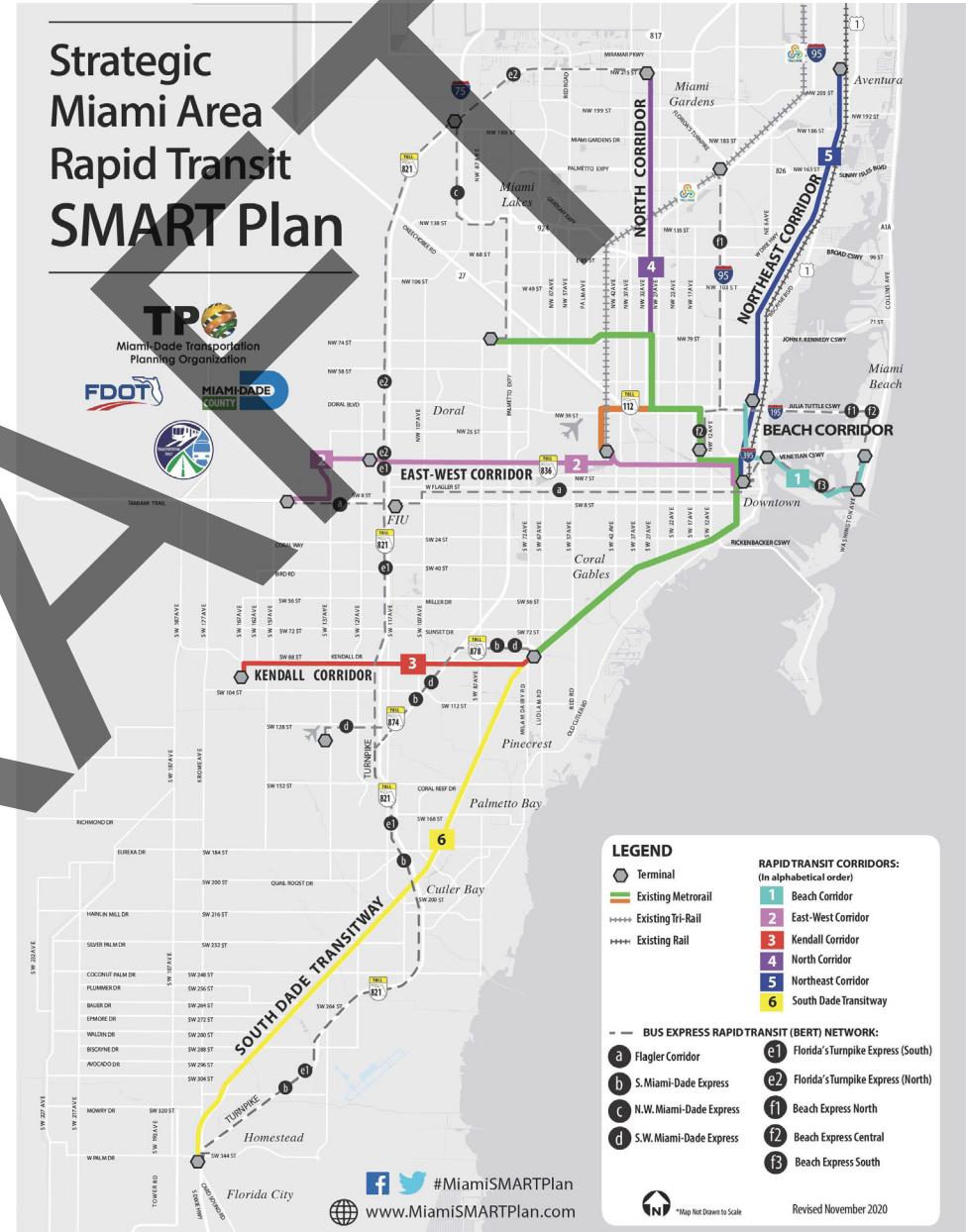
- North Corridor (NW 27th Avenue)
- Beach Corridor
- East-West Corridor
- South Dade Transitway
- Northeast Corridor
- Kendall Corridor

In addition to the six (6) rapid transit corridors, the SMART Plan includes the implementation of the following express bus network along:

- **Route a** - Flagler Corridor - from 107th Avenue to Government Center with two branches west of 107th Avenue - along NW 12th Street to Dolphin Station at approximately NW 122nd Avenue and along SW 8th Street to Tamiami Station at SW 147th Avenue.

INTRODUCTION

- **Route b** - South Miami-Dade Express - express bus route from the SW 344th Street Park-and-Ride/Transit Terminal Facility along the HEFT to the Dadeland North Metrorail Station with an intermediate stop at a future Turnpike / SW 288th Street Park-and-Ride Station.
- **Route c** - NW Miami-Dade Express - from I-75 at Miami Gardens Drive Station to Palmetto Metrorail Station along SR 826.
- **Route d** - SW Miami-Dade Express - from Miami Executive Airport to Dadeland North Metrorail Station along SR 874 and SR 878.
- **Route e1** - Florida's Turnpike Express (South) - from the SW 344th Street Park-and-Ride/Transit Terminal Facility along the Turnpike to Panther and Dolphin Stations.
- **Route e2** - Florida's Turnpike Express (North) - from the FIU Panther Station to the Dolphin Station and along the Turnpike to the I-75 / Miami Gardens Drive Station and to the Unity Station/NW 215th Street.
- **Route f1** - Beach Express North - from Golden Glades Intermodal Terminal to the Earlington Heights Metrorail Station, the future Mount Sinai Transit Terminal, and the Miami Beach Convention Center area.
- **Route f2** - Beach Express Central - from Civic Center Metrorail Station to the Miami Beach Convention Center area.
- **Route f3** - Beach Express South - from Miami Central Station to the Miami Beach Convention Center area.





FISCAL YEARS
2026-2030



Miami-Dade Transportation
Planning Organization

TRANSPORTATION IMPROVEMENT PROGRAM (TIP)

FUNDING SOURCE LEGEND AND ABBREVIATIONS



PORTMIAMI



TIP • FISCAL YEARS 2025/2026 TO 2029/2030
FUNDING SOURCE LEGEND AND ABBREVIATIONS

CODE	NAME	FUND GROUP DESCRIPTION
ACBR	(ACBR) ADVANCE CONSTRUCTION (BRT)	FEDERAL
ACBZ	(ACBZ) ADVANCE CONSTRUCTION (BRTZ)	FEDERAL
ACCM	(ACCM) ADVANCE CONSTRUCTION - CONGESTION MITIGATION	FEDERAL
ACFP	(ACFP) ADVANCE CONSTRUCTION FREIGHT PROG (NFP)	FEDERAL
ACNP	(ACNP) ADVANCE CONST - NATIONAL HIGHWAY PERFORMANCE PROGRAM	FEDERAL
ACNR	(ACNR) AC NAT HWY PERFORM RESURFACING	FEDERAL
ACPR	(ACPR) AC - PROTECT GRANT PGM	FEDERAL
ACSA	(ACSA) ADVANCE CONST/SURFACE TRANSPORTATION PROGRAM, ANY AREA	FEDERAL
ACSN	(ACSN) ADVANCE CONSTRUCTION (SN)	FEDERAL
ACSS	(ACSS) ADVANCE CONSTRUCTION (SS)	FEDERAL
ACSU	(ACSU) ADVANCE CONSTRUCTION SU	FEDERAL
ARDR	(ARDR) ARPA- SCETS MOTOR FUEL TAX	FEDERAL
ARPA	(ARPA) AMERICAN RESCUE PLAN ACT	FEDERAL
ART	(ART) ARTERIAL HIGHWAYS PROGRAMS	STATE 100%
BNCA	(BNCA) BOND-CONTROLLED ACCESS	R/W AND BRIDGE BONDS
BNDS	(BNDS) STATE BONDS	R/W AND BRIDGE BONDS
BNIR	(BNIR) INTRASTATE R/W & BRIDGE BONDS	R/W AND BRIDGE BONDS
BRRP	(BRRP) STATE BRIDGE REPAIR / REHABILITATION PROGRAM	STATE 100%
BRTZ	(BRTZ) FEDERAL BRIDGE REPLACEMENT - OFF SYSEM	FEDERAL
CARM	(CARM) CARBON REDUCTION	FEDERAL

FUNDING SOURCE LEGEND AND ABBREVIATIONS

CODE	NAME	FUND GROUP DESCRIPTION
CARN	(CARN) CARB FOR RURAL AREAS < 5K	FEDERAL
CARU	(CARU) CARB FOR URB. AREA > THAN 200K	FEDERAL
CCTSS	(CCTSS) CHARTER COUNTY SYSTEM SURTAX	LOCAL
CIGP	(CIGP) COUNTY INCENTIVES GRANT PROGRAM	STATE 100%
CM	(CM) CONGESTION MITIGATION - AQ	FEDERAL
D	(D) UNRESTRICTED STATE PRIMARY	STATE 100%
DC	(DC) STATE PRIMARY PE CONSULTANTS	STATE 100%
DDR	(DDR) DISTRICT DEDICATED REVENUE (FDOT)	STATE 100%
DI	(DI) STATEWIDE INTERSTATE / INTERSTATE HIGHWAYS	STATE 100%
DIH	(DIH) STATE IN HOUSE PRODUCT SUPPORT	STATE 100%
DIS	(DIS) STRATEGIC INTERMODAL SYSTEM	STATE 100%
DITS	(DITS) STATEWIDE ITS - STATE 100%	STATE 100%
DPTO	(DPTO) STATE PTO FUNDS	STATE 100%
DS	(DS) STATE PRIMARY - HIGHWAYS & PTO	STATE 100%
DSBD	(DSBD) I-95 EXPRESS LANES	TOLL/TURNPIKE
DSBI	(DSBI) PALMETTO ML TOLL CAP IMPROVE	TOLL/TURNPIKE
DSBT	(DSBT) TURNPIKE/REIMBURSED BY TOLL	STATE 100%
DSPC	(DSPC) SERVICE PATROL CONTRACT	STATE 100%
DU	(DU) STATE PRIMARY / FEDERAL REIMBURSABLE	FEDERAL
EB	(EB) EQUITY BONUS	FEDERAL
EBNH	(EBNH) EQUITY BONUS SUPPLEMENTING NH	FEDERAL
EM22	(EM22) GAA EARMARKS FY 2022	STATE 100%
FAA	(FAA) FEDERAL AVIATION ADMIN. FUNDS - AIRPORT IMPROVEMENTS	FEDERAL
FD21	(FD21) FDM-DODGE ISLAND TUNNEL	FEDERAL EARMARK
FDOT	(FDOT) FLORIDA DEPARTMENT OF TRANSPORTATION	STATE 100%
FTA	(FTA) FEDERAL TRANSIT ADMINISTRATION	FEDERAL
FTA 5307	(FTA 5307) FEDERAL TRANSIT ADMINISTRATION SECTION 5307	FEDERAL

FUNDING SOURCE LEGEND AND ABBREVIATIONS

CODE	NAME	FUND GROUP DESCRIPTION
FTA 5309	(FTA 5309) FEDERAL TRANSIT ADMINISTRATION SECTION 5309	FEDERAL
FTAT	(FTAT) FHWA TRANSFER TO FTA (NON-BUD)	FEDERAL EARMARK
GFBZ	(GFBZ) GENERAL FUND BRIDGE OFF-SYSTEM	FEDERAL
GFEV	(GFEV) GEN FUND E-VEHICLE CHARGE PGM	FEDERAL
GFNP	(GFNP) NP FEDERAL RELIEF GENERAL FUND	FEDERAL
GFSA	(GFSA) GENERAL FUND - STPBG (ANY AREA)	FEDERAL
GFSN	(GFSN) GENERAL FUND - STPBG <5K (RURAL)	FEDERAL
GFSU	(GFSU) GENERAL FUND - STPBG >200K (URBAN)	FEDERAL
GMR	(GMR) GROWTH MANAGEMENT REVENUE FOR SIS	STATE 100%
GMX	(GMX) GREATER MIAMI EXPRESSWAY AGENCY	LOCAL
GOB	(GOB) MIAMI-DADE COUNTY GENERAL OBLIGATION BONDS	LOCAL
GR23	(GR23) GENERAL REVENUE PROJECTS FOR 2023 GAA	STATE 100%
HP	(HP) FEDERAL HIGHWAY PLANNING	FEDERAL
HPAC	(HPAC) ADVANCE CONSTRUCTION - HP	FEDERAL
HPP	(HPP) HIGH PRIORITY PROJECTS	FEDERAL EARMARK
HSP	(HSP) HIGHWAY SAFETY PROGRAM	FEDERAL
LF	(LF) LOCAL FUNDS	LOCAL
LFF	(LFF) LOCAL FUNDS	LOCAL
LFNE	(LFNE) LOCAL FUNDS NOT IN ESCROW	LOCAL
LFU	(LFU) LOCAL FUNDS FOR UNSEEN WORK	STATE 100%
LOGT	(LOGT) LOCAL OPTION GAS TAX	LOCAL
MDTA	(MDTA) MIAMI-DADE TRANSIT AGENCY	LOCAL
MIF	(MIF) MOBILITY IMPACT FEE	LOCAL
NFP	(NFP) NATIONAL FREIGHT PROGRAM	FEDERAL
NHAC	(NHAC) NATIONAL HIGHWAY - ADVANCED CONSTRUCTION	FEDERAL
NHEX	(NHEX) NATIONAL PERFORM PROG. EXEMPT	FEDERAL
NHPP	(NHPP) IM, BRIDGE REPLACEMENT, NATIONAL HIGHWAY MAP-21	FEDERAL

FUNDING SOURCE LEGEND AND ABBREVIATIONS

CODE	NAME	FUND GROUP DESCRIPTION
NHTS	(NHTS) NATIONAL HIGHWAY TRAFFIC STUDY	FEDERAL
NSTP	(NSTP) NEW STARTS TRANSIT PROGRAM	STATE 100%
PKBD	(PKBD) TURNPIKE MASTER BOND FUND	TOLL/TURNPIKE
PKER	(PKER) TPK MAINTENANCE RESERVE-ER	STATE 100%
PKLF	(PKLF) LOCAL SUPPORT FOR TURNPIKE	LOCAL
PKM1	(PKM1) TURNPIKE TOLL MAINTENANCE	TOLL/TURNPIKE
PKYI	(PKYI) TURNPIKE IMPROVEMENT	TOLL/TURNPIKE
PKYO	(PKYO) TURNPIKE TOLL COLLECTION/OPER.	TOLL/TURNPIKE
PKYR	(PKYR) TURNPIKE RENEWAL AND REPLACEMENT	TOLL/TURNPIKE
PL	(PL) MIAMI-DADE METROPOLITAN PLANNING ORGANIZATION	FEDERAL
POED	(POED) 2012 SB 1998-SEAPORT INVESTMENT	STATE 100%
PORB	(PORB) PORT FUNDS RETURNED FROM BONDS	STATE 100%
PORT	(PORT) SEAPORT	STATE 100%
PRIV	(PRIV) PRIVATE SECTOR	LOCAL
PROT	(PROT) PROTECT GRANT PROGRAM	FEDERAL
PTP	(PTP) PEOPLE'S TRANSPORTATION PROGRAM	LOCAL
PTP Bond	(PTP BOND) PEOPLE'S TRANSPORTATION PROGRAM - BOND	LOCAL
RHH	(RHH) RAIL HIGHWAY CROSSINGS HAZARD	FEDERAL
RHP	(RHP) RAIL HIGHWAY CROSSINGS PROTECTIONS DEVICES	FEDERAL
RIF	(RIF) ROAD IMPACT FEE	LOCAL
SA	(SA) STP - ANY AREA	FEDERAL
SGT	(SGT) SECONDARY GAS TAX	LOCAL
SIBF	(SIBF) FEDERAL FUNDED SIB	FEDERAL
SIWR	(SIWR) 2015 SB2514A-STRATEGIC INT SYS	STATE 100%
SL	(SL) STP, AREAS <200K	FEDERAL
SN	(SN) SURFACE TRANSPORTATION MANDATORY NON-URBAN	FEDERAL
SR2T	(SR2T) SAFE ROUTES - TRANSFER	FEDERAL

FUNDING SOURCE LEGEND AND ABBREVIATIONS

CODE	NAME	FUND GROUP DESCRIPTION
STED	(STED) 2012 SB 1998-STRATEGIC ECON COR	STATE 100%
SU	(SU) STP, URBAN AREAS > 200,000 POPULATION	FEDERAL
TALM	(TALM) TAP AREA POP. 5K TO 50,000	FEDERAL
TALT	(TALT) TRANSPORTATION ALTERNATIVES, ANY AREA	FEDERAL
TALU	(TALU) TRANSPORTATION ALTERNATIVES, >200K POPULATION	FEDERAL
TDTPW	(TDTPW) DTPW TOLLS	LOCAL
TLWR	(TLWR) NON-MOTORIZED TRAIL NETWORK FOR WHEELS ON THE ROADS	STATE 100%
TMBD	(TMBD) I-95 EXPRESS	TOLL/TURNPIKE
TMBI	(TMBI) PALMETTO ML TOLL MAINTENANCE	TOLL/TURNPIKE
TO04	(TO04) (FDOT) MIAMI-DADE EXPRESSWAY AUTH.	TOLL/TURNPIKE
TOBD	(TOBD) I-95 EXPRESS	TOLL/TURNPIKE
TOBG	(TOBG) I-75 MANAGED LANES TOLL OPERATIONS	TOLL/TURNPIKE
TOBI	(TOBI) PALMETTO TOLL OPERATIONS	TOLL/TURNPIKE
TRIP	(TRIP) TRANSPORTATION REGIONAL INCENTIVE PROGRAM	STATE 100%
TRWR	(TRWR) 2015 SB2514A-TRAN REG INCT PRG	STATE 100%
UNK	(UNK) UNKOWN	STATE 100%



FISCAL YEARS
2026-2030



Miami-Dade Transportation
Planning Organization

TRANSPORTATION IMPROVEMENT PROGRAM (TIP)

WORK PHASE DESCRIPTION LEGEND



PORTMIAMI



TIP • FISCAL YEARS 2025/2026 TO 2029/2030
WORK PHASE DESCRIPTION LEGEND

ABBREVIATION	NAME
ADM	ADMINISTRATION
BR	BRIDGE
CAP	CAPITAL
CEI	CONSTRUCTION ENGINEERING INSPECTION
CST	CONSTRUCTION
CSTSP	CONSTRUCTION SUPPORT
DSB	DESIGN/BUILD
ENV	ENVIRONMENTAL
INC	ALTERNATIVE CONTRACTING INCENTIVES
LAR	LOCAL ADVANCE REIMBURSEMENT
MNT	MAINTENANCE
MSC	MISCELLANEOUS GRANT
OPS	OPERATIONS
OTHER	OTHER
PD	PRELIMINARY DESIGN
PDE	PROJECT DEVELOPMENT AND ENVIRONMENTAL
PE	PRELIMINARY ENGINEERING
PE/CST	PLANNING, ENGINEERING & CONSTRUCTION
PLN	PLANNING
PLNSP	PLANNING (SMART Plan)
R/R	RAILROAD
ROW	RIGHT OF WAY
RPY	REPAYMENTS
RRU	RAILROAD & UTILITIES



FISCAL YEARS
2026-2030



Miami-Dade Transportation
Planning Organization

TRANSPORTATION IMPROVEMENT PROGRAM (TIP)

BICYCLE ACCOMMODATIONS LEGEND



PORTMIAMI



TIP • FISCAL YEARS 2025/2026 TO 2029/2030
BICYCLE ACCOMMODATIONS LEGEND

CODE	NAME
Bike Lane	A bike lane is a portion of a roadway that is designated by signs and markings for preferential use by bicyclists.
Paved Shoulder	A paved shoulder is a portion of a roadway that has been delineated by edge line striping and may include bicycle lane pavement markings or signing.
Wide Curb Lane	A wide curb lane is a through lane that provides a minimum of 14 feet in width which allows most motor vehicles to pass cyclists safely within the travel lane.
Other Shared Use Path/ Paved Trails	A paved path that is physically separated from the road and is designed to accommodate two-way bicycle and pedestrian traffic. Sidewalks do not meet the width and operational criteria for multi-use paths.
Sharrow	An optional pavement marking used to indicate a shared environment for bicycles and motor vehicles. Sharrows are used where it is not practical to provide a bicycle facility. Note that a sharrow is not a bicycle facility.



FISCAL YEARS
2026-2030



Miami-Dade Transportation
Planning Organization



TRANSPORTATION IMPROVEMENT PROGRAM (TIP)

TRANSPORTATION PERFORMANCE MANAGEMENT SYSTEM PERFORMANCE REPORT



PORTMIAMI



TIP • FISCAL YEARS 2025/2026 TO 2029/2030
TRANSPORTATION PERFORMANCE MANAGEMENT
SYSTEM PERFORMANCE REPORT

DRAFT

Placeholder



FISCAL YEARS
2026-2030



Miami-Dade Transportation
Planning Organization



TRANSPORTATION IMPROVEMENT PROGRAM (TIP)

PART 1: 4-YEAR FEDERALLY FUNDED PROJECTS



PORTMIAMI





Miami-Dade Transportation Planning Organization

FISCAL YEARS 2026-2030



TRANSPORTATION IMPROVEMENT PROGRAM (TIP)

PART 1: 4-YEAR FEDERALLY FUNDED PROJECTS PURPOSE, CONTENTS & CONCLUDING STATEMENTS



PORTMIAMI





TIP • FISCAL YEARS 2025/2026 TO 2029/2030 PART 1: 4-YEAR FEDERALLY FUNDED PROJECTS

PURPOSE OF THIS SECTION

The Infrastructure Investment and Jobs Act (IIJA) (Public Law 117-58) provides approximately \$350 billion for Federal highway programs over a five-year period (fiscal years 2022 through 2026). Most of this funding is apportioned (distributed) to States based on formulas specified in Federal law. However, the Infrastructure Investment and Jobs Act also provides funding through a wide range of competitive grant programs. The intention of this section of Miami-Dade County's FY 2025/2026-2029/2030 TIP is to illustrate how the TPO's priorities are to be funded, by Federal funding category, and by fiscal year. Specifically, this section addresses the requirements for TIP development as cited in Title 23 USC Section 134 (subsections (h) 2 and (i) 4). Per the new Federal Administration, subsequent legislation is pending.

CONTENTS OF THIS SECTION

This section contains the project listings by major funding category. Projects are identified by Work Program Item Numbers and show the corresponding project description, type of work and funding for each of the first four (4) years of the TIP.

CONCLUDING STATEMENTS

- This section is presented in order to fulfill federal requirements as noted in Section 134 of Title 23, United States Code (ISTEA).
- Only major categories of federal funds are highlighted in this section.
- Only the first four years of the TIP (FY 2025/2026, 2026/2027, 2027/2028, and 2028/2029) are included in this section.
- The projects shown in this section are consistent with the FDOT District VI Adopted Work Program.
- Federal funds can reasonably be expected to be made available for all projects included in this section.

All information contained in this section is consistent with the adopted TIP attached hereto.



Miami-Dade Transportation Planning Organization

FISCAL YEARS 2026-2030



TRANSPORTATION IMPROVEMENT PROGRAM (TIP)

PART 1: 4-YEAR FEDERALLY FUNDED PROJECTS PROJECT LISTING



PORTMIAMI



MIAMI-DADE TRANSPORTATION PLANNING ORGANIZATION
 TRANSPORTATION IMPROVEMENT PROGRAM
 FEDERALLY-FUNDED PROJECTS

FLP: TRANSIT

TPO Project No	Facility/Project Name	County	Type of Work							Federal Funding Components				5-Yr Page Ref			
			Agency Project No	From / Location	To / Location	Old Item	Roadway ID	Length (miles)	Begin Point	End Point	Lanes				Activity /Phase	Funding Source	2025 - 2026
Exist	Improv	Add'l															
TA4051334	MDT - FTA SEC 5307 METRORAIL & METROMOVER GUIDEWAY BRIDGE INSPECTIONS	MIAMI-DADE	FIXED GUIDEWAY IMPROVEMENTS							Proposed Funding (\$000s)				PL1-27			
4051334			12	0.0	0.0	0.0	0	0	0	Activity /Phase	Funding Source	2025 - 2026	2026 - 2027		2027 - 2028	2028 - 2029	
											CAPITAL	FTAT	1,000		1,000	1,000	1,000
											CAPITAL	SU	1,000		1,000	1,000	1,000
TA4204522	SOUTH FLORIDA COMMUTER SERVICES IN MIAMI-DADE COUNTY - TDM OUTREACH	MIAMI-DADE	COMMUTER TRANS. ASSISTANCE							Proposed Funding (\$000s)				PL1-30			
4204522			6	0.0	0.0	0.0	0	0	0	Activity /Phase	Funding Source	2025 - 2026	2026 - 2027		2027 - 2028	2028 - 2029	
											PLANNING	SU	50	50	50	50	
TA4222422	SOUTH FLORIDA COMMUTER SERVICES IN MIAMI-DADE COUNTY - MARKETING	MIAMI-DADE	COMMUTER TRANS. ASSISTANCE							Proposed Funding (\$000s)				PL1-38			
4222422			6	0.0	0.0	0.0	0	0	0	Activity /Phase	Funding Source	2025 - 2026	2026 - 2027		2027 - 2028	2028 - 2029	
											PLANNING	SU	1,319	1,319	1,319	1,319	
TA4222424	SOUTH FLORIDA COMMUTER SERVICES - SOUTH FLORIDA VANPOOL MARKETING	MIAMI-DADE	COMMUTER TRANS. ASSISTANCE							Proposed Funding (\$000s)				PL1-38			
4222424			6	0.0	0.0	0.0	0	0	0	Activity /Phase	Funding Source	2025 - 2026	2026 - 2027		2027 - 2028	2028 - 2029	
											PLANNING	SU	75	75	75	75	

MIAMI-DADE TRANSPORTATION PLANNING ORGANIZATION
TRANSPORTATION IMPROVEMENT PROGRAM
FEDERALLY-FUNDED PROJECTS

FLP: TRANSIT

TPO Project No	Facility/Project Name	County	Type of Work							Federal Funding Components				5-Yr Page Ref			
			Agency Project No	From / Location	To / Location	Old Item	Roadway ID	Length (miles)	Begin Point	End Point	Lanes				Activity /Phase	Funding Source	2025 - 2026
Exist	Improv	Add'l															
TA4280116	DTPW - BRT ALONG NW 27 AVENUE , FLAGLER ST, & KENDALL DRIVE TRANSIT CORRIDORS	MIAMI-DADE	CAPITAL FOR FIXED ROUTE									Proposed Funding (\$000s)					
4280116			6	0.0	0.0	0.0	0	0	0	Activity /Phase	Funding Source	2025 - 2026	2026 - 2027	2027 - 2028	2028 - 2029		
											CAPITAL	FTAT	3,458	0	0	0	
TA4349801	DTPW - FTA SECTION 5337 - FEDERAL FORMULA FUNDING STATE OF GOOD REPAIR	MIAMI-DADE	CAPITAL FOR FIXED ROUTE									Proposed Funding (\$000s)					
4349801			6	0.0	0.0	0.0	0	0	0	Activity /Phase	Funding Source	2025 - 2026	2026 - 2027	2027 - 2028	2028 - 2029		
											CAPITAL	FTA	12,671	0	0	0	
TA4368841	DTPW - FTA SECTION 5339 - BUS & BUS FACILITIES	MIAMI-DADE	CAPITAL FOR FIXED ROUTE									Proposed Funding (\$000s)					
4368841			6	0.0	0.0	0.0	0	0	0	Activity /Phase	Funding Source	2025 - 2026	2026 - 2027	2027 - 2028	2028 - 2029		
											CAPITAL	FTA	7,000	0	0	0	
TA4368881	MDT - FTA SECTION 5339 BUS AND BUS FACILITIES	MIAMI-DADE	CAPITAL FOR FIXED ROUTE									Proposed Funding (\$000s)					
4368881			6	0.0	0.0	0.0	0	0	0	Activity /Phase	Funding Source	2025 - 2026	2026 - 2027	2027 - 2028	2028 - 2029		
											CAPITAL	FTA	7,000	0	0	0	
TA4368891	MDT - FTA SECTION 5337 FEDERAL FORMULA FUNDING STATE OF GOOD REPAIR	MIAMI-DADE	CAPITAL FOR FIXED ROUTE									Proposed Funding (\$000s)					
4368891			6	0.0	0.0	0.0	0	0	0	Activity /Phase	Funding Source	2025 - 2026	2026 - 2027	2027 - 2028	2028 - 2029		

MIAMI-DADE TRANSPORTATION PLANNING ORGANIZATION
TRANSPORTATION IMPROVEMENT PROGRAM
FEDERALLY-FUNDED PROJECTS

FLP: TRANSIT

TPO Project No	Facility/Project Name		County	Type of Work						Federal Funding Components				5-Yr Page Ref				
				Roadway ID	Length (miles)	Begin Point	End Point	Lanes			CAPITAL	FTA	2025 - 2026		2026 - 2027	2027 - 2028	2028 - 2029	
Agency Project No	From / Location	To / Location	Old Item					Exist	Improv	Add'l				Activity /Phase				Funding Source
				CAPITAL FOR FIXED ROUTE														
TA4368911	MDT - FTA SECTION 5307 TRANSIT OPERATIONS		MIAMI-DADE	CAPITAL FOR FIXED ROUTE								Proposed Funding (\$000s)						
4368911				6	0.0	0.0	0.0	0	0	0	Activity /Phase	Funding Source	2025 - 2026	2026 - 2027	2027 - 2028	2028 - 2029		
				CAPITAL FOR FIXED ROUTE														
TA4387371	MDT - FTA SECTION 5339 BUS AND BUS FACILITIES		MIAMI-DADE	CAPITAL FOR FIXED ROUTE								Proposed Funding (\$000s)						
4387371				6	0.0	0.0	0.0	0	0	0	Activity /Phase	Funding Source	2025 - 2026	2026 - 2027	2027 - 2028	2028 - 2029		
				CAPITAL FOR FIXED ROUTE														
TA4409221	DTPW - FTA SECTION 5337		MIAMI-DADE	CAPITAL FOR FIXED ROUTE								Proposed Funding (\$000s)				PL1-48		
4409221				6	0.0	0.0	0.0	0	0	0	Activity /Phase	Funding Source	2025 - 2026	2026 - 2027	2027 - 2028		2028 - 2029	
				CAPITAL FOR FIXED ROUTE														
TA4409222	MIAMI-DADE DTPW - FTA SECTION 5337 STATE OF GOOD REPAIR GRANT		MIAMI-DADE	CAPITAL FOR FIXED ROUTE								Proposed Funding (\$000s)				PL1-49		
4409222				6	0.0	0.0	0.0	0	0	0	Activity /Phase	Funding Source	2025 - 2026	2026 - 2027	2027 - 2028		2028 - 2029	
				CAPITAL FOR FIXED ROUTE														

MIAMI-DADE TRANSPORTATION PLANNING ORGANIZATION
TRANSPORTATION IMPROVEMENT PROGRAM
FEDERALLY-FUNDED PROJECTS

FLP: TRANSIT

TPO Project No	Facility/Project Name	County	Type of Work							Federal Funding Components				5-Yr Page Ref		
			Agency Project No	From / Location	To / Location	Old Item	Roadway ID	Length (miles)	Begin Point	End Point	Lanes				Activity /Phase	Funding Source
Exist	Improv	Add'l														
TA4409223	MIAMI-DADE DTPW - FTA SECTION 5337 STATE OF GOOD REPAIR GRANT	MIAMI-DADE	CAPITAL FOR FIXED ROUTE									Proposed Funding (\$000s)				PL1-49
4409223			6	0.0	0.0	0.0	0	0	0	Activity /Phase	Funding Source	2025 - 2026	2026 - 2027	2027 - 2028	2028 - 2029	
											CAPITAL	FTA	43,000	0	0	0
TA4409224	MIAMI-DADE DTPW - FTA SECTION 5337 STATE OF GOOD REPAIR GRANT	MIAMI-DADE	CAPITAL FOR FIXED ROUTE									Proposed Funding (\$000s)				PL1-50
4409224			6	0.0	0.0	0.0	0	0	0	Activity /Phase	Funding Source	2025 - 2026	2026 - 2027	2027 - 2028	2028 - 2029	
											CAPITAL	FTA	44,388	0	0	0
TA4409225	MIAMI-DADE DTPW - FTA SECTION 5337 STATE OF GOOD REPAIR GRANT	MIAMI-DADE	CAPITAL FOR FIXED ROUTE									Proposed Funding (\$000s)				PL1-50
4409225			6	0.0	0.0	0.0	0	0	0	Activity /Phase	Funding Source	2025 - 2026	2026 - 2027	2027 - 2028	2028 - 2029	
											CAPITAL	FTA	44,388	0	0	0
TA4409226	MIAMI-DADE DTPW - FTA SECTION 5337 STATE OF GOOD REPAIR GRANT	MIAMI-DADE	CAPITAL FOR FIXED ROUTE									Proposed Funding (\$000s)				PL1-51
4409226			6	0.0	0.0	0.0	0	0	0	Activity /Phase	Funding Source	2025 - 2026	2026 - 2027	2027 - 2028	2028 - 2029	
											CAPITAL	FTA	0	44,388	0	0
TA4409227	MIAMI-DADE DTPW - FTA SECTION 5337 STATE OF GOOD REPAIR GRANT	MIAMI-DADE	CAPITAL FOR FIXED ROUTE									Proposed Funding (\$000s)				PL1-51
4409227			6	0.0	0.0	0.0	0	0	0	Activity /Phase	Funding Source	2025 - 2026	2026 - 2027	2027 - 2028	2028 - 2029	

MIAMI-DADE TRANSPORTATION PLANNING ORGANIZATION
 TRANSPORTATION IMPROVEMENT PROGRAM
 FEDERALLY-FUNDED PROJECTS

FLP: TRANSIT

TPO Project No	Facility/Project Name	County	Type of Work							Federal Funding Components				5-Yr Page Ref			
			Roadway ID	Length (miles)	Begin Point	End Point	Lanes			CAPITAL	FTA	0	0		44,388	0	
Agency Project No	From / Location	To / Location	Old Item					Exist	Improv					Add'l			Activity /Phase
TA4409228	MIAMI-DADE DTPW - FTA SECTION 5337 STATE OF GOOD REPAIR GRANT	MIAMI-DADE	CAPITAL FOR FIXED ROUTE									Proposed Funding (\$000s)				PL1-52	
4409228			6	0.0	0.0	0.0	0	0	0	Activity /Phase	Funding Source	2025 - 2026	2026 - 2027	2027 - 2028	2028 - 2029		
												CAPITAL	FTA	0	0	0	44,388
TA4409231	DTPW - FTA SECTION 5339	MIAMI-DADE	CAPITAL FOR FIXED ROUTE									Proposed Funding (\$000s)				PL1-53	
4409231			6	0.0	0.0	0.0	0	0	0	Activity /Phase	Funding Source	2025 - 2026	2026 - 2027	2027 - 2028	2028 - 2029		
												CAPITAL	FTA	7,000	0	0	0
TA4409232	MIAMI-DADE DTPW - FTA SECTION 5339 BUS AND BUS FACILITIES GRANT	MIAMI-DADE	CAPITAL FOR FIXED ROUTE									Proposed Funding (\$000s)				PL1-53	
4409232			6	0.0	0.0	0.0	0	0	0	Activity /Phase	Funding Source	2025 - 2026	2026 - 2027	2027 - 2028	2028 - 2029		
												CAPITAL	FTA	7,000	0	0	0
TA4409233	MIAMI-DADE DTPW - FTA SECTION 5339 BUS AND BUS FACILITIES GRANT	MIAMI-DADE	CAPITAL FOR FIXED ROUTE									Proposed Funding (\$000s)				PL1-54	
4409233			6	0.0	0.0	0.0	0	0	0	Activity /Phase	Funding Source	2025 - 2026	2026 - 2027	2027 - 2028	2028 - 2029		
												CAPITAL	FTA	7,000	0	0	0

MIAMI-DADE TRANSPORTATION PLANNING ORGANIZATION
TRANSPORTATION IMPROVEMENT PROGRAM
FEDERALLY-FUNDED PROJECTS

FLP: TRANSIT

TPO Project No	Facility/Project Name	County	Type of Work							Federal Funding Components				5-Yr Page Ref		
			Agency Project No	From / Location	To / Location	Old Item	Roadway ID	Length (miles)	Begin Point	End Point	Lanes				Activity /Phase	Funding Source
Exist	Improv	Add'l														
TA4409234	MIAMI-DADE DTPW - FTA SECTION 5339 BUS AND BUS FACILITIES GRANT	MIAMI-DADE	CAPITAL FOR FIXED ROUTE									Proposed Funding (\$000s)				PL1-54
4409234			6	0.0	0.0	0.0	0	0	0			5,611	0	0	0	
										CAPITAL	FTA	5,611	0	0	0	
TA4409235	MIAMI-DADE DTPW - FTA SECTION 5339 BUS AND BUS FACILITIES GRANT	MIAMI-DADE	CAPITAL FOR FIXED ROUTE									Proposed Funding (\$000s)				PL1-55
4409235			6	0.0	0.0	0.0	0	0	0			7,000	0	0	0	
										CAPITAL	FTA	7,000	0	0	0	
TA4409236	MIAMI-DADE DTPW - FTA SECTION 5339 BUS AND BUS FACILITIES GRANT	MIAMI-DADE	CAPITAL FOR FIXED ROUTE									Proposed Funding (\$000s)				PL1-55
4409236			6	0.0	0.0	0.0	0	0	0			0	7,000	0	0	
										CAPITAL	FTA	0	7,000	0	0	
TA4409237	MIAMI-DADE DTPW - FTA SECTION 5339 BUS AND BUS FACILITIES GRANT	MIAMI-DADE	CAPITAL FOR FIXED ROUTE									Proposed Funding (\$000s)				PL1-56
4409237			6	0.0	0.0	0.0	0	0	0			0	0	7,000	0	
										CAPITAL	FTA	0	0	7,000	0	
TA4409238	MIAMI-DADE DTPW - FTA SECTION 5339 BUS AND BUS FACILITIES GRANT	MIAMI-DADE	CAPITAL FOR FIXED ROUTE									Proposed Funding (\$000s)				PL1-56
4409238			6	0.0	0.0	0.0	0	0	0			0	0	0	0	
										CAPITAL	FTA	0	0	0	0	

MIAMI-DADE TRANSPORTATION PLANNING ORGANIZATION
TRANSPORTATION IMPROVEMENT PROGRAM
FEDERALLY-FUNDED PROJECTS

FLP: TRANSIT

TPO Project No	Facility/Project Name	County	Type of Work							Federal Funding Components				5-Yr Page Ref			
			Roadway ID	Length (miles)	Begin Point	End Point	Lanes			CAPITAL	FTA	0	0		0	7,000	
Agency Project No	From / Location	To / Location	Old Item					Exist	Improv					Add'l			Activity /Phase
TA4409241	DTPW - FTA SECTION 5307	MIAMI-DADE	CAPITAL FOR FIXED ROUTE										Proposed Funding (\$000s)				PL1-57
4409241			6	0.0	0.0	0.0	0	0	0	Activity /Phase	Funding Source	2025 - 2026	2026 - 2027	2027 - 2028	2028 - 2029		
											CAPITAL	FTA	56,000	0	0	0	
TA4409242	MIAMI-DADE DTPW - FTA SECTION 5307 URBANIZED AREA FORMULA GRANT	MIAMI-DADE	CAPITAL FOR FIXED ROUTE										Proposed Funding (\$000s)				PL1-58
4409242			6	0.0	0.0	0.0	0	0	0	Activity /Phase	Funding Source	2025 - 2026	2026 - 2027	2027 - 2028	2028 - 2029		
											CAPITAL	FTA	63,420	0	0	0	
TA4409243	MIAMI-DADE DTPW - FTA SECTION 5307 URBANIZED AREA FORMULA GRANT	MIAMI-DADE	CAPITAL FOR FIXED ROUTE										Proposed Funding (\$000s)				PL1-58
4409243			6	0.0	0.0	0.0	0	0	0	Activity /Phase	Funding Source	2025 - 2026	2026 - 2027	2027 - 2028	2028 - 2029		
											CAPITAL	FTA	64,000	0	0	0	
TA4409244	MIAMI-DADE DTPW - FTA SECTION 5307 URBANIZED AREA FORMULA GRANT	MIAMI-DADE	CAPITAL FOR FIXED ROUTE										Proposed Funding (\$000s)				PL1-59
4409244			6	0.0	0.0	0.0	0	0	0	Activity /Phase	Funding Source	2025 - 2026	2026 - 2027	2027 - 2028	2028 - 2029		
											CAPITAL	FTA	75,562	0	0	0	

MIAMI-DADE TRANSPORTATION PLANNING ORGANIZATION
 TRANSPORTATION IMPROVEMENT PROGRAM
 FEDERALLY-FUNDED PROJECTS

FLP: TRANSIT

TPO Project No	Facility/Project Name	County	Type of Work							Federal Funding Components				5-Yr Page Ref		
			Agency Project No	From / Location	To / Location	Old Item	Roadway ID	Length (miles)	Begin Point	End Point	Lanes				Activity /Phase	Funding Source
Exist	Improv	Add'l														
TA4409245	MIAMI-DADE DTPW - FTA SECTION 5307 URBANIZED AREA FORMULA GRANT	MIAMI-DADE	CAPITAL FOR FIXED ROUTE									Proposed Funding (\$000s)				PL1-59
4409245			6	0.0	0.0	0.0	0	0	0	Activity /Phase	Funding Source	2025 - 2026	2026 - 2027	2027 - 2028	2028 - 2029	
											CAPITAL	FTA	64,000	0	0	0
TA4409246	MIAMI-DADE DTPW - FTA SECTION 5307 URBANIZED AREA FORMULA GRANT	MIAMI-DADE	CAPITAL FOR FIXED ROUTE									Proposed Funding (\$000s)				PL1-60
4409246			6	0.0	0.0	0.0	0	0	0	Activity /Phase	Funding Source	2025 - 2026	2026 - 2027	2027 - 2028	2028 - 2029	
											CAPITAL	FTA	0	64,000	0	0
TA4409247	MIAMI-DADE DTPW - FTA SECTION 5307 URBANIZED AREA FORMULA GRANT	MIAMI-DADE	CAPITAL FOR FIXED ROUTE									Proposed Funding (\$000s)				PL1-60
4409247			6	0.0	0.0	0.0	0	0	0	Activity /Phase	Funding Source	2025 - 2026	2026 - 2027	2027 - 2028	2028 - 2029	
											CAPITAL	FTA	0	0	64,000	0
TA4409248	MIAMI-DADE DTPW - FTA SECTION 5307 URBANIZED AREA FORMULA GRANT	MIAMI-DADE	CAPITAL FOR FIXED ROUTE									Proposed Funding (\$000s)				PL1-61
4409248			6	0.0	0.0	0.0	0	0	0	Activity /Phase	Funding Source	2025 - 2026	2026 - 2027	2027 - 2028	2028 - 2029	
											CAPITAL	FTA	0	0	0	64,000
TA4424979	MIAMI-DADE DTPW - FTA SECTION 5307 FLEX (FY 2025)	MIAMI-DADE	TRANSIT IMPROVEMENT									Proposed Funding (\$000s)				PL1-64
4424979			12	0.0	0.0	0.0	0	0	0	Activity /Phase	Funding Source	2025 - 2026	2026 - 2027	2027 - 2028	2028 - 2029	

MIAMI-DADE TRANSPORTATION PLANNING ORGANIZATION
TRANSPORTATION IMPROVEMENT PROGRAM
FEDERALLY-FUNDED PROJECTS

FLP: TRANSIT

TPO Project No	Facility/Project Name		County	Type of Work						Federal Funding Components				5-Yr Page Ref										
				Roadway ID	Length (miles)	Begin Point	End Point	Lanes			CAPITAL	FTAT	21,000		0	0	0							
Agency Project No	From / Location	To / Location	Old Item					Exist	Improv	Add'l				Activity /Phase				Funding Source	2025 - 2026	2026 - 2027	2027 - 2028	2028 - 2029		
TA4443411	MDT - FTA SECTION 5324 EMERGENCY RELIEF PROGRAM (HURRICANE IRMA)		MIAMI-DADE	CAPITAL FOR FIXED ROUTE								Proposed Funding (\$000s)												
4443411				6	0.0	0.0	0.0	0	0	0	Activity /Phase	Funding Source	2025 - 2026	2026 - 2027	2027 - 2028	2028 - 2029								
TA4453571	DTPW - FTA SECTION 5324 - EMERGENCY RELIEF RESILIENCE HURRICANE IRMA		MIAMI-DADE	PURCHASE VEHICLES/EQUIPMENT								Proposed Funding (\$000s)												
4453571				6	0.0	0.0	0.0	0	0	0	Activity /Phase	Funding Source	2025 - 2026	2026 - 2027	2027 - 2028	2028 - 2029								
TA4469711	5310 OPERATING - MIAMI UZA - FELLOWSHIP HOUSE		MIAMI-DADE	OPERATING/ADMIN. ASSISTANCE								Proposed Funding (\$000s)												
4469711				6	0.0	0.0	0.0	0	0	0	Activity /Phase	Funding Source	2025 - 2026	2026 - 2027	2027 - 2028	2028 - 2029								
TA4474171	MIAMI-DADE DTPW - SOUTH DADE TRANSITWAY - MARLIN ROAD PARK & RIDE LOT		MIAMI-DADE	PARK AND RIDE LOTS								Proposed Funding (\$000s)				PL1-69								
4474171				6	0.0	0.0	0.0	0	0	0	Activity /Phase	Funding Source	2025 - 2026	2026 - 2027	2027 - 2028		2028 - 2029							

MIAMI-DADE TRANSPORTATION PLANNING ORGANIZATION
 TRANSPORTATION IMPROVEMENT PROGRAM
 FEDERALLY-FUNDED PROJECTS

FLP: TRANSIT

TPO Project No	Facility/Project Name	County	Type of Work							Federal Funding Components				5-Yr Page Ref		
			Roadway ID	Length (miles)	Begin Point	End Point	Lanes			Activity /Phase	Funding Source	2025 - 2026	2026 - 2027		2027 - 2028	2028 - 2029
Agency Project No	From / Location	To / Location	Old Item					Exist	Improv					Add'l		
TA4477631	DTPW - FTA SECTION 20005(B) - PILOT PRGM TOD PLANNING SOUTH DADE TRANSITWAY	MIAMI-DADE	CAPITAL FOR FIXED ROUTE									Proposed Funding (\$000s)				
4477631			6	0.0	0.0	0.0	0	0	0			2025 - 2026	2026 - 2027	2027 - 2028	2028 - 2029	
										CAPITAL	FTA	1,040	0	0	0	
TA4485391	MIAMI-DADE DTPW - FTA SECTION 5307 FLEX	MIAMI-DADE	TRANSIT IMPROVEMENT									Proposed Funding (\$000s)				PL1-70
4485391			12	0.0	0.0	0.0	0	0	0			2025 - 2026	2026 - 2027	2027 - 2028	2028 - 2029	
										CAPITAL	FTAT	0	57,369	0	0	
										CAPITAL	SU	0	57,369	0	0	
TA4485392	MIAMI-DADE DTPW - FTA SECTION 5307 FLEX	MIAMI-DADE	TRANSIT IMPROVEMENT									Proposed Funding (\$000s)				PL1-71
4485392			12	0.0	0.0	0.0	0	0	0			2025 - 2026	2026 - 2027	2027 - 2028	2028 - 2029	
										CAPITAL	FTAT	0	0	36,190	0	
										CAPITAL	SU	0	0	36,190	0	
TA4485393	MIAMI-DADE DTPW - FTA SECTION 5307 FLEX	MIAMI-DADE	TRANSIT IMPROVEMENT									Proposed Funding (\$000s)				PL1-71
4485393			12	0.0	0.0	0.0	0	0	0			2025 - 2026	2026 - 2027	2027 - 2028	2028 - 2029	
										CAPITAL	FTAT	0	0	0	19,864	
										CAPITAL	SU	0	0	0	19,864	

MIAMI-DADE TRANSPORTATION PLANNING ORGANIZATION
TRANSPORTATION IMPROVEMENT PROGRAM
FEDERALLY-FUNDED PROJECTS

FLP: TRANSIT

TPO Project No	Facility/Project Name	County	Type of Work							Federal Funding Components				5-Yr Page Ref			
			Agency Project No	From / Location	To / Location	Old Item	Roadway ID	Length (miles)	Begin Point	End Point	Lanes				Activity /Phase	Funding Source	2025 - 2026
Exist	Improv	Add'l															
TA4488041	MIAMI-DADE DTPW - FTA SECTION 20005(B) - TOD PLANNING / BEACH CORRIDOR	MIAMI-DADE	CAPITAL FOR FIXED ROUTE									Proposed Funding (\$000s)					
4488041			6	0.0	0.0	0.0	0	0	0	Activity /Phase	Funding Source	2025 - 2026	2026 - 2027	2027 - 2028	2028 - 2029		
											CAPITAL	FTA	900	0	0	0	
TA4505021	MIAMI-DADE DTPW - FTA SECTION 5339 DISCRETIONARY BUS & BUS FACILITIES	MIAMI-DADE	CAPITAL FOR FIXED ROUTE									Proposed Funding (\$000s)					
4505021			6	0.0	0.0	0.0	0	0	0	Activity /Phase	Funding Source	2025 - 2026	2026 - 2027	2027 - 2028	2028 - 2029		
											CAPITAL	FTA	4,750	0	0	0	
TA4506491	DTPW - FTA SECTION 5309 - CIG PROGRAM FOR SOUTH CORRIDOR RAPID TRANSIT	MIAMI-DADE	TRANSIT IMPROVEMENT									Proposed Funding (\$000s)					
4506491			6	0.0	0.0	0.0	0	0	0	Activity /Phase	Funding Source	2025 - 2026	2026 - 2027	2027 - 2028	2028 - 2029		
											CAPITAL	FTA	29,532	0	0	0	
TA4507321	DTPW - FTA SECTION 20005(B) - NORTH CORRIDOR TOD PLANNING STUDY	MIAMI-DADE	MODAL SYSTEMS PLANNING									Proposed Funding (\$000s)					
4507321			6	0.0	0.0	0.0	0	0	0	Activity /Phase	Funding Source	2025 - 2026	2026 - 2027	2027 - 2028	2028 - 2029		
											CAPITAL	FTA	405	0	0	0	
TA4511341	5310 CAPITAL - MIAMI UZA - HIALEAH MIAMI SPRINGS ROTARY CHAR FOUND	MIAMI-DADE	CAPITAL FOR FIXED ROUTE									Proposed Funding (\$000s)					
4511341			6	0.0	0.0	0.0	0	0	0	Activity /Phase	Funding Source	2025 - 2026	2026 - 2027	2027 - 2028	2028 - 2029		

MIAMI-DADE TRANSPORTATION PLANNING ORGANIZATION
TRANSPORTATION IMPROVEMENT PROGRAM
FEDERALLY-FUNDED PROJECTS

FLP: TRANSIT

TPO Project No	Facility/Project Name		County	Type of Work						Federal Funding Components				5-Yr Page Ref				
				Roadway ID	Length (miles)	Begin Point	End Point	Lanes			CAPITAL	DU	140		0	0	0	
Agency Project No	From / Location	To / Location	Old Item					Exist	Improv	Add'l				Activity /Phase				Funding Source
TA4511351	5310 CAPITAL - MIAMI UZA - MIAMI JEWISH HEALTH		MIAMI-DADE	CAPITAL FOR FIXED ROUTE										Proposed Funding (\$000s)				
4511351				6	0.0	0.0	0.0	0	0	0	Activity /Phase	Funding Source	2025 - 2026	2026 - 2027	2027 - 2028	2028 - 2029		
											CAPITAL	DU	142	106	0	0		
TA4511431	5310 CAPITAL - MIAMI UZA - EMPOWERING YOUTH		MIAMI-DADE	CAPITAL FOR FIXED ROUTE										Proposed Funding (\$000s)				
4511431				6	0.0	0.0	0.0	0	0	0	Activity /Phase	Funding Source	2025 - 2026	2026 - 2027	2027 - 2028	2028 - 2029		
											CAPITAL	DU	91	0	0	0		
TA4511441	5310 CAPITAL - MIAMI UZA - FLORIDA PACE CENTERS		MIAMI-DADE	CAPITAL FOR FIXED ROUTE										Proposed Funding (\$000s)				
4511441				6	0.0	0.0	0.0	0	0	0	Activity /Phase	Funding Source	2025 - 2026	2026 - 2027	2027 - 2028	2028 - 2029		
											CAPITAL	DU	142	0	0	0		
TA4511451	5310 CAPITAL - MIAMI UZA - HIALEAH HOUSING AUTHORITY		MIAMI-DADE	CAPITAL FOR FIXED ROUTE										Proposed Funding (\$000s)				
4511451				6	0.0	0.0	0.0	0	0	0	Activity /Phase	Funding Source	2025 - 2026	2026 - 2027	2027 - 2028	2028 - 2029		
											CAPITAL	DU	344	0	0	0		

MIAMI-DADE TRANSPORTATION PLANNING ORGANIZATION
TRANSPORTATION IMPROVEMENT PROGRAM
FEDERALLY-FUNDED PROJECTS

FLP: TRANSIT

TPO Project No	Facility/Project Name	County	Type of Work							Federal Funding Components				5-Yr Page Ref		
			Agency Project No	From / Location	To / Location	Old Item	Roadway ID	Length (miles)	Begin Point	End Point	Lanes				Activity /Phase	Funding Source
Exist	Improv	Add'l														
TA4511621	5310 CAPITAL - MIAMI UZA - MIAMI LIGHTHOUSE BLIND & VIUSALLY IMPAIRED, INC	MIAMI-DADE	CAPITAL FOR FIXED ROUTE									Proposed Funding (\$000s)				
4511621			6	0.0	0.0	0.0	0	0	0	Activity /Phase	Funding Source	2025 - 2026	2026 - 2027	2027 - 2028	2028 - 2029	
										CAPITAL	DU	146	0	0	0	
TA4511641	5310 CAPITAL - MIAMI UZA - PSYCHO-SOCIAL REHABILITATION CENTER, INC	MIAMI-DADE	CAPITAL FOR FIXED ROUTE									Proposed Funding (\$000s)				
4511641			6	0.0	0.0	0.0	0	0	0	Activity /Phase	Funding Source	2025 - 2026	2026 - 2027	2027 - 2028	2028 - 2029	
										CAPITAL	DU	240	0	0	0	
TA4521611	DTPW - FTA SECTION 20005(B) - TOD MASTER PLAN FOR NORTHEAST CORRIDOR SMART PLAN	MIAMI-DADE	MODAL SYSTEMS PLANNING									Proposed Funding (\$000s)				
4521611			6	0.0	0.0	0.0	0	0	0	Activity /Phase	Funding Source	2025 - 2026	2026 - 2027	2027 - 2028	2028 - 2029	
										PLANNING	FTA	840	0	0	0	
TA4522391	NORTHEAST CORRIDOR SMART COMMUTER RAIL	MIAMI-DADE	URBAN CORRIDOR IMPROVEMENTS									Proposed Funding (\$000s)				PL1-76
4522391			6	0.0	0.0	0.0	0	0	0	Activity /Phase	Funding Source	2025 - 2026	2026 - 2027	2027 - 2028	2028 - 2029	
										CAPITAL	FTA	17,552	62,248	63,600	63,600	
TA4524662	5310 DISTRICT CAP - MIAMI UZA (M-D) - EASTERSEALS SOUTH FLORIDA, INC	MIAMI-DADE	CAPITAL FOR FIXED ROUTE									Proposed Funding (\$000s)				
4524662			6	0.0	0.0	0.0	0	0	0	Activity /Phase	Funding Source	2025 - 2026	2026 - 2027	2027 - 2028	2028 - 2029	

MIAMI-DADE TRANSPORTATION PLANNING ORGANIZATION
 TRANSPORTATION IMPROVEMENT PROGRAM
 FEDERALLY-FUNDED PROJECTS

FLP: TRANSIT

TPO Project No	Facility/Project Name	County	Type of Work							Federal Funding Components				5-Yr Page Ref		
			Roadway ID	Length (miles)	Begin Point	End Point	Lanes			CAPITAL	DU	14	0		0	0
Agency Project No	From / Location	To / Location	Old Item					Exist	Improv					Add'l		
TA4524691	5310 OPERATING - MIAMI UZA (M-D) - MACTOWN, INC	MIAMI-DADE	OPERATING FOR FIXED ROUTE									Proposed Funding (\$000s)				
4524691			6	0.0	0.0	0.0	0	0	0	Activity /Phase	Funding Source	2025 - 2026	2026 - 2027	2027 - 2028	2028 - 2029	
											OPERATIONS	DU	250	0	0	0
TA4524701	5310 OPERATING - MIAMI UZA (M-D) - MIAMI LIGHTHOUSE BLIND & VIUSALLY IMPAIRED, INC	MIAMI-DADE	OPERATING FOR FIXED ROUTE									Proposed Funding (\$000s)				
4524701			6	0.0	0.0	0.0	0	0	0	Activity /Phase	Funding Source	2025 - 2026	2026 - 2027	2027 - 2028	2028 - 2029	
											OPERATIONS	DU	250	0	0	0
TA4524721	5310 OPERATING - MIAMI UZA (M-D) - FAMILY RESOURCE CENTER OF SOUTH FLORIDA, INC	MIAMI-DADE	OPERATING FOR FIXED ROUTE									Proposed Funding (\$000s)				
4524721			6	0.0	0.0	0.0	0	0	0	Activity /Phase	Funding Source	2025 - 2026	2026 - 2027	2027 - 2028	2028 - 2029	
											OPERATIONS	DU	150	0	0	0
TA4524731	5310 OPERATING - MIAMI UZA (M-D) - SUNRISE COMMUNITY, INC	MIAMI-DADE	OPERATING FOR FIXED ROUTE									Proposed Funding (\$000s)				
4524731			6	0.0	0.0	0.0	0	0	0	Activity /Phase	Funding Source	2025 - 2026	2026 - 2027	2027 - 2028	2028 - 2029	
											OPERATIONS	DU	225	0	0	0

MIAMI-DADE TRANSPORTATION PLANNING ORGANIZATION
TRANSPORTATION IMPROVEMENT PROGRAM
FEDERALLY-FUNDED PROJECTS

FLP: TRANSIT

TPO Project No	Facility/Project Name	County	Type of Work							Federal Funding Components				5-Yr Page Ref		
			Agency Project No	From / Location	To / Location	Old Item	Roadway ID	Length (miles)	Begin Point	End Point	Lanes				Activity /Phase	Funding Source
Exist	Improv	Add'l														
TA4524741	5310 OPERATING - MIAMI UZA (M-D) - EMPOWERING YOUTH	MIAMI-DADE	OPERATING FOR FIXED ROUTE							Proposed Funding (\$000s)						
4524741			6	0.0	0.0	0.0	0	0	0	Activity /Phase	Funding Source	2025 - 2026	2026 - 2027	2027 - 2028	2028 - 2029	
OPERATIONS											DU	50	0	0	0	
TA4524751	5310 OPERATING - MIAMI UZA (M-D) - CMB VISIONS UNLIMITED, INC	MIAMI-DADE	OPERATING FOR FIXED ROUTE							Proposed Funding (\$000s)						
4524751			6	0.0	0.0	0.0	0	0	0	Activity /Phase	Funding Source	2025 - 2026	2026 - 2027	2027 - 2028	2028 - 2029	
OPERATIONS											DU	32	0	0	0	
TA4524761	5310 OPERATING - MIAMI UZA (M-D) - JEWISH COMMUNITY SERVICES OF SOUTH FLORIDA, INC	MIAMI-DADE	OPERATING FOR FIXED ROUTE							Proposed Funding (\$000s)						
4524761			6	0.0	0.0	0.0	0	0	0	Activity /Phase	Funding Source	2025 - 2026	2026 - 2027	2027 - 2028	2028 - 2029	
OPERATIONS											DU	88	0	0	0	
TA4524771	5310 OPERATING - MIAMI UZA (M-D) - SUNDARI FOUNDATION, INC	MIAMI-DADE	OPERATING FOR FIXED ROUTE							Proposed Funding (\$000s)						
4524771			6	0.0	0.0	0.0	0	0	0	Activity /Phase	Funding Source	2025 - 2026	2026 - 2027	2027 - 2028	2028 - 2029	
OPERATIONS											DU	58	0	0	0	
TA4525761	SECTION 5339 CITY OF KEY WEST TRANSIT	DIST/ST-WIDE	PURCHASE VEHICLES/EQUIPMENT							Proposed Funding (\$000s)						
4525761			6	0.0	0.0	0.0	0	0	0	Activity /Phase	Funding Source	2025 - 2026	2026 - 2027	2027 - 2028	2028 - 2029	

MIAMI-DADE TRANSPORTATION PLANNING ORGANIZATION
 TRANSPORTATION IMPROVEMENT PROGRAM
 FEDERALLY-FUNDED PROJECTS

FLP: TRANSIT

TPO Project No	Facility/Project Name	County	Type of Work							Federal Funding Components				5-Yr Page Ref		
			Roadway ID	Length (miles)	Begin Point	End Point	Lanes			CAPITAL	DU	219	0		0	0
Agency Project No	From / Location	To / Location	Old Item					Exist	Improv					Add'l		
TA4525762	SECTION 5339 CITY OF KEY WEST TRANSIT	DIST/ST-WIDE	CAPITAL FOR FIXED ROUTE									Proposed Funding (\$000s)				
4525762			6	0.0	0.0	0.0	0	0	0	Activity /Phase	Funding Source	2025 - 2026	2026 - 2027	2027 - 2028	2028 - 2029	
											CAPITAL	DU	24	0	0	0
TA4525763	SECTION 5339 CITY OF KEY WEST TRANSIT	DIST/ST-WIDE	CAPITAL FOR FIXED ROUTE									Proposed Funding (\$000s)				
4525763			6	0.0	0.0	0.0	0	0	0	Activity /Phase	Funding Source	2025 - 2026	2026 - 2027	2027 - 2028	2028 - 2029	
											CAPITAL	DU	30	0	0	0
TA4544931	5310 OPERATING - MIAMI UZA - BANYAN COMMUNITY HEALTH CENTER	MIAMI-DADE	OPERATING/ADMIN. ASSISTANCE									Proposed Funding (\$000s)				
4544931			6	0.0	0.0	0.0	0	0	0	Activity /Phase	Funding Source	2025 - 2026	2026 - 2027	2027 - 2028	2028 - 2029	
											OPERATIONS	DU	193	0	0	0
TA4544941	5310 CAPITAL - MIAMI UZA - CITRUS HEALTH NETWORK, INC	MIAMI-DADE	PURCHASE VEHICLES/EQUIPMENT									Proposed Funding (\$000s)				
4544941			6	0.0	0.0	0.0	0	0	0	Activity /Phase	Funding Source	2025 - 2026	2026 - 2027	2027 - 2028	2028 - 2029	
											CAPITAL	DU	96	0	0	0

MIAMI-DADE TRANSPORTATION PLANNING ORGANIZATION
TRANSPORTATION IMPROVEMENT PROGRAM
FEDERALLY-FUNDED PROJECTS

FLP: TRANSIT

TPO Project No	Facility/Project Name	County	Type of Work							Federal Funding Components				5-Yr Page Ref		
			Agency Project No	From / Location	To / Location	Old Item	Roadway ID	Length (miles)	Begin Point	End Point	Lanes				Activity /Phase	Funding Source
Exist	Improv	Add'l														
TA4544951	SECTION 5310 OPERATING - MIAMI UZA - CONCEPT HOUSE	MIAMI-DADE	OPERATING/ADMIN. ASSISTANCE							Proposed Funding (\$000s)						
4544951			6	0.0	0.0	0.0	0	0	0	Activity /Phase	Funding Source	2025 - 2026	2026 - 2027	2027 - 2028	2028 - 2029	
OPERATIONS											DU	100	0	0	0	
TA4544961	5310 CAPITAL - CONCEPT HOUSE AKA CONCEPT HEALTH SYSTEM	MIAMI-DADE	PURCHASE VEHICLES/EQUIPMENT							Proposed Funding (\$000s)						
4544961			6	0.0	0.0	0.0	0	0	0	Activity /Phase	Funding Source	2025 - 2026	2026 - 2027	2027 - 2028	2028 - 2029	
CAPITAL											DU	2	0	0	0	
TA4544971	5310 CAPITAL - UNITED COMMUNITY OPTIONS OF MIA	MIAMI-DADE	PURCHASE VEHICLES/EQUIPMENT							Proposed Funding (\$000s)						
4544971			6	0.0	0.0	0.0	0	0	0	Activity /Phase	Funding Source	2025 - 2026	2026 - 2027	2027 - 2028	2028 - 2029	
CAPITAL											DU	27	0	0	0	
TA4544981	5310 OPERATING - MIAMI UZA - UNITED COMMUNITY OPTIONS OF MIA	MIAMI-DADE	OPERATING/ADMIN. ASSISTANCE							Proposed Funding (\$000s)						
4544981			6	0.0	0.0	0.0	0	0	0	Activity /Phase	Funding Source	2025 - 2026	2026 - 2027	2027 - 2028	2028 - 2029	
OPERATIONS											DU	100	0	0	0	
TA4562711	5310 CAPITAL - MIAMI UZA - BANYAN COMMUNITY HEALTH CENTER, INC	MIAMI-DADE	PURCHASE VEHICLES/EQUIPMENT							Proposed Funding (\$000s)						
4562711			6	0.0	0.0	0.0	0	0	0	Activity /Phase	Funding Source	2025 - 2026	2026 - 2027	2027 - 2028	2028 - 2029	

MIAMI-DADE TRANSPORTATION PLANNING ORGANIZATION
TRANSPORTATION IMPROVEMENT PROGRAM
FEDERALLY-FUNDED PROJECTS

FLP: TRANSIT

TPO Project No	Facility/Project Name	County	Type of Work							Federal Funding Components				5-Yr Page Ref		
			Roadway ID	Length (miles)	Begin Point	End Point	Lanes			CAPITAL	DU	141	0		0	0
Agency Project No	From / Location	To / Location	Old Item					Exist	Improv					Add'l		
TA4562721	5310 CAPITAL - MIAMI UZA - CAMILLUS HOUSE	MIAMI-DADE	PURCHASE VEHICLES/EQUIPMENT									Proposed Funding (\$000s)				
4562721			6	0.0	0.0	0.0	0	0	0	Activity /Phase	Funding Source	2025 - 2026	2026 - 2027	2027 - 2028	2028 - 2029	
											CAPITAL	DU	84	0	0	0
TA4562731	5310 OPERATING - MIAMI UZA - CITRUS HEALTH NETWORK, INC	MIAMI-DADE	OPERATING/ADMIN. ASSISTANCE									Proposed Funding (\$000s)				
4562731			6	0.0	0.0	0.0	0	0	0	Activity /Phase	Funding Source	2025 - 2026	2026 - 2027	2027 - 2028	2028 - 2029	
											OPERATIONS	DU	75	0	0	0
TA4562741	5310 CAPITAL - MIAMI UZA - CITRUS HEALTH NETWORK, INC	MIAMI-DADE	PURCHASE VEHICLES/EQUIPMENT									Proposed Funding (\$000s)				
4562741			6	0.0	0.0	0.0	0	0	0	Activity /Phase	Funding Source	2025 - 2026	2026 - 2027	2027 - 2028	2028 - 2029	
											CAPITAL	DU	50	0	0	0
TA4562742	5310 CAPITAL - MIAMI UZA - CITRUS HEALTH NETWORK, INC	MIAMI-DADE	PURCHASE VEHICLES/EQUIPMENT									Proposed Funding (\$000s)				
4562742			6	0.0	0.0	0.0	0	0	0	Activity /Phase	Funding Source	2025 - 2026	2026 - 2027	2027 - 2028	2028 - 2029	
											CAPITAL	DU	198	0	0	0

MIAMI-DADE TRANSPORTATION PLANNING ORGANIZATION
 TRANSPORTATION IMPROVEMENT PROGRAM
 FEDERALLY-FUNDED PROJECTS

FLP: TRANSIT

TPO Project No	Facility/Project Name	County	Type of Work							Federal Funding Components				5-Yr Page Ref		
			Agency Project No	From / Location	To / Location	Old Item	Roadway ID	Length (miles)	Begin Point	End Point	Lanes				Activity /Phase	Funding Source
Exist	Improv	Add'l														
TA4562751	5310 CAPITAL - MIAMI UZA - MACTOWN, INC	MIAMI-DADE	PURCHASE VEHICLES/EQUIPMENT							Proposed Funding (\$000s)						
4562751			6	0.0	0.0	0.0	0	0	0	Activity /Phase	Funding Source	2025 - 2026	2026 - 2027	2027 - 2028	2028 - 2029	
CAPITAL											DU	80	0	0	0	
TA4562761	5310 OPERATING - MIAMI UZA - PROSPERITY SOCIAL & COMMUNITY DEVELOPMENT	MIAMI-DADE	OPERATING/ADMIN. ASSISTANCE							Proposed Funding (\$000s)						
4562761			6	0.0	0.0	0.0	0	0	0	Activity /Phase	Funding Source	2025 - 2026	2026 - 2027	2027 - 2028	2028 - 2029	
OPERATIONS											DU	50	0	0	0	
TA4562771	5310 CAPITAL - MIAMI UZA - FELLOWSHIP HOUSE	MIAMI-DADE	PURCHASE VEHICLES/EQUIPMENT							Proposed Funding (\$000s)						
4562771			6	0.0	0.0	0.0	0	0	0	Activity /Phase	Funding Source	2025 - 2026	2026 - 2027	2027 - 2028	2028 - 2029	
CAPITAL											DU	10	0	0	0	
TA4562781	5310 CAPITAL - MIAMI UZA - ALPER JCC	MIAMI-DADE	PURCHASE VEHICLES/EQUIPMENT							Proposed Funding (\$000s)						
4562781			6	0.0	0.0	0.0	0	0	0	Activity /Phase	Funding Source	2025 - 2026	2026 - 2027	2027 - 2028	2028 - 2029	
CAPITAL											DU	112	0	0	0	

Yearly Total	799,063	295,924	254,812	223,679
4 Year Total	\$1,573,478			

MIAMI-DADE TRANSPORTATION PLANNING ORGANIZATION
TRANSPORTATION IMPROVEMENT PROGRAM
FEDERALLY-FUNDED PROJECTS

HIGHWAYS

TPO Project No	Facility/Project Name		County	Type of Work							Federal Funding Components				5-Yr Page Ref		
				Agency Project No	From / Location	To / Location	Old Item	Roadway ID	Length (miles)	Begin Point	End Point	Lanes				Activity /Phase	Funding Source
Exist	Improv	Add'l															
DT2516881	SR 836 / I-395		MIAMI-DADE	BRIDGE-REPLACE AND ADD LANES							Proposed Funding (\$000s)				PL1-131		
2516881	WEST OF I-95	MACARTHUR CAUSEWAY BRIDGE		48	2.0	11.7	13.0	2	2	1			2025 - 2026	2026 - 2027		2027 - 2028	2028 - 2029
											DESIGN/BUILD	ACCM	871	0		0	0
											DESIGN/BUILD	ACNP	16,302	11,636		562	0
											DESIGN/BUILD	ACSU	14,771	0		0	0
											DESIGN/BUILD	ACSU	2,493	0		0	0
											DESIGN/BUILD	CM	268	0		0	0
											DESIGN/BUILD	SU	19	1,060		0	0
											DESIGN/BUILD	NAEP	0	60,354		0	0
											DESIGN/BUILD	SU	202	0	0	0	
DT4055756	SR998 / SW 312 STREET / CAMPBELL DRIVE		MIAMI-DADE	FLEXIBLE PAVEMENT RECONSTRUCT.							Proposed Funding (\$000s)						
4055756	SR997 / KROME AVENUE	SR5 / US1 (TRKBYPASS)		6	0.8	0.0	0.0	0	0	0	Activity /Phase	Funding Source	2025 - 2026	2026 - 2027	2027 - 2028	2028 - 2029	
											RIGHT OF WAY	ACSA	1	0	0	0	
DT4106465	SR 934 / NE / NW 79 STREET		MIAMI-DADE	ADD LANES & RECONSTRUCT							Proposed Funding (\$000s)				PL1-142		
4106465	WEST OF I-95 (13 CT)	END OF SR 934 / 1 WAY PLACE		12	5.9	0.0	3.1	2	2	0	Activity /Phase	Funding Source	2025 - 2026	2026 - 2027		2027 - 2028	2028 - 2029
											PRELIMINARY ENGINEERING	ACPR	0	0		0	8,959
											PRELIMINARY ENGINEERING	PROT	0	0	0	9,669	

MIAMI-DADE TRANSPORTATION PLANNING ORGANIZATION
TRANSPORTATION IMPROVEMENT PROGRAM
FEDERALLY-FUNDED PROJECTS

HIGHWAYS

TPO Project No	Facility/Project Name		County	Type of Work							Federal Funding Components				5-Yr Page Ref		
				Agency Project No	From / Location	To / Location	Old Item	Roadway ID	Length (miles)	Begin Point						End Point	Lanes
Exist	Improv	Add'l	Activity /Phase								Funding Source	2025 - 2026	2026 - 2027	2027 - 2028	2028 - 2029		
DT4106467	SR 934 / NW 79 STREET		MIAMI-DADE	SAFETY PROJECT							Proposed Funding (\$000s)				PL1-143		
4106467	NW 27 AVENUE	NW 1 PLACE		36	2.8	36.4	38.0	3	3	0			2025 - 2026	2026 - 2027		2027 - 2028	2028 - 2029
											PRELIMINARY ENGINEERING	ACSA	45	0		0	0
											PRELIMINARY ENGINEERING	ACSS	69	0		0	0
											PRELIMINARY ENGINEERING	HSP	31	0		0	0
											CONSTRUCTION	ACSS	0	1,957		0	136
											CONSTRUCTION	SA	0	167		0	0
											ALTERNATIVE CONTRACTING INCENTIVES	ACSS	0	100		0	0
DT4149641	SR 9 / I-95		MIAMI-DADE	PRELIM ENG FOR FUTURE CAPACITY							Proposed Funding (\$000s)				PL1-144		
4149641	SOUTH OF MIAMI GARDENS DRIVE	BROWARD COUNTY LINE		12	10.5	0.0	0.0	0	0	0			2025 - 2026	2026 - 2027		2027 - 2028	2028 - 2029
											PRELIMINARY ENGINEERING	NFP	1,820	0		0	0
											PROJECT DEVELOPMENT AND ENVIRONMENTAL	ACNP	790	0		0	0
DT4149647	SR 9A / I-95		MIAMI-DADE	PD&E/EMO STUDY							Proposed Funding (\$000s)				PL1-146		
4149647	US 1 / S DIXIE HIGHWAY	SOUTH OF NW 62 STREET		12	5.7	1.6	5.7	3	3	0			2025 - 2026	2026 - 2027		2027 - 2028	2028 - 2029
											PRELIMINARY ENGINEERING	ACFP	0	0		0	10,340
											PROJECT DEVELOPMENT AND ENVIRONMENTAL	ACFP	6,500	0	0	0	

MIAMI-DADE TRANSPORTATION PLANNING ORGANIZATION
TRANSPORTATION IMPROVEMENT PROGRAM
FEDERALLY-FUNDED PROJECTS

HIGHWAYS

TPO Project No	Facility/Project Name	County	Type of Work							Federal Funding Components				5-Yr Page Ref			
			Roadway ID	Length (miles)	Begin Point	End Point	Lanes			Activity /Phase	Funding Source	2025 - 2026	2026 - 2027		2027 - 2028	2028 - 2029	
Agency Project No	From / Location	To / Location	Old Item					Exist	Improv					Add'l			
DT4149648	SR 9A / I-95	MIAMI-DADE	PD&E/EMO STUDY									Proposed Funding (\$000s)				PL1-146	
4149648	SOUTH OF NW 62 STREET	NORTH OF NW 143 STREET		18	5.6	5.7	11.3	4	0	0			2025 - 2026	2026 - 2027	2027 - 2028		2028 - 2029
											PRELIMINARY ENGINEERING	ACFP	0	0	5,720		0
											RAILROAD & UTILITIES	ACNP	0	0	50		0
											PROJECT DEVELOPMENT AND ENVIRONMENTAL	NFP	198	0	0		0
DT4149649	SR 9A / I-95	MIAMI-DADE	PD&E/EMO STUDY									Proposed Funding (\$000s)				PL1-147	
4149649	NORTH OF NW 143 STREET	SOUTH OF SR 860 / MIA GARDENS DRIVE		6	2.7	11.3	14.0	3	3	0			2025 - 2026	2026 - 2027	2027 - 2028		2028 - 2029
											PROJECT DEVELOPMENT AND ENVIRONMENTAL	ACNP	0	0	0		5,500
DT4184235	SR 826 / PALMETTO EXPRESSWAY	MIAMI-DADE	ADD SPECIAL USE LANE									Proposed Funding (\$000s)				PL1-156	
4184235	I-75	GOLDEN GLADES INTERCHANGE		6	7.1	0.0	0.0	0	0	0			2025 - 2026	2026 - 2027	2027 - 2028		2028 - 2029
											RAILROAD & UTILITIES	ACNP	100	0	0	0	
DT4184236	SR 826 / PALMETTO EXPRESSWAY	MIAMI-DADE	PD&E/EMO STUDY									Proposed Funding (\$000s)				PL1-157	
4184236	SR 968 / W FLAGLER STREET	SOUTH OF NW 154 STREET		6	9.7	6.5	13.0	5	5	0			2025 - 2026	2026 - 2027	2027 - 2028		2028 - 2029
											PROJECT DEVELOPMENT AND ENVIRONMENTAL	DSBI	0	6,000	0	0	

MIAMI-DADE TRANSPORTATION PLANNING ORGANIZATION
TRANSPORTATION IMPROVEMENT PROGRAM
FEDERALLY-FUNDED PROJECTS

HIGHWAYS

TPO Project No	Facility/Project Name	County	Type of Work							Federal Funding Components				5-Yr Page Ref		
			Agency Project No	From / Location	To / Location	Old Item	Roadway ID	Length (miles)	Begin Point	End Point	Lanes				Activity /Phase	Funding Source
Exist	Improv	Add'l														
DT4227135	VENETIAN CAUSEWAY BRIDGE #874461	MIAMI-DADE	BRIDGE REPLACEMENT							Proposed Funding (\$000s)				PL1-158		
4227135			12	0.0	1.5	1.5	2	2	0	Activity /Phase	Funding Source	2025 - 2026	2026 - 2027		2027 - 2028	2028 - 2029
PRELIMINARY ENGINEERING											ACBR	0	0		0	150
CONSTRUCTION											ACBR	0	0	0	4,100	
DT4227137	VENETIAN CAUSEWAY BRIDGE #874465	MIAMI-DADE	BRIDGE REPLACEMENT							Proposed Funding (\$000s)				PL1-159		
4227137			12	0.0	1.7	1.7	2	2	0	Activity /Phase	Funding Source	2025 - 2026	2026 - 2027		2027 - 2028	2028 - 2029
PRELIMINARY ENGINEERING											ACBR	0	0		0	150
CONSTRUCTION											ACBR	0	0	0	4,100	
DT4227139	VENETIAN CAUSEWAY BRIDGE #874471	MIAMI-DADE	BRIDGE REPLACEMENT							Proposed Funding (\$000s)				PL1-159		
4227139			6	0.0	1.9	2.0	2	2	0	Activity /Phase	Funding Source	2025 - 2026	2026 - 2027		2027 - 2028	2028 - 2029
PRELIMINARY ENGINEERING											ACBR	0	300		0	0
DT4232513	SR 25 / OKEECHOBEE ROAD	MIAMI-DADE	ADD LANES & RECONSTRUCT							Proposed Funding (\$000s)				PL1-161		
4232513	EAST OF NW 87 AVENUE	NW 79 AVENUE (CONCRETE)	24	0.7	9.5	10.2	6	6	2	Activity /Phase	Funding Source	2025 - 2026	2026 - 2027		2027 - 2028	2028 - 2029
RIGHT OF WAY											SN	248	0		0	0
RAILROAD & UTILITIES											SN	1	0		0	0
CONSTRUCTION											ACNP	5,831	0	0	0	

MIAMI-DADE TRANSPORTATION PLANNING ORGANIZATION
TRANSPORTATION IMPROVEMENT PROGRAM
FEDERALLY-FUNDED PROJECTS

HIGHWAYS

TPO Project No	Facility/Project Name		County	Type of Work							Federal Funding Components				5-Yr Page Ref		
				Roadway ID	Length (miles)	Begin Point	End Point	Lanes			ACFP	2025 - 2026	2026 - 2027	2027 - 2028		2028 - 2029	
Agency Project No	From / Location	To / Location	Old Item					Exist	Improv	Add'l					Activity /Phase		Funding Source
				ALTERNATIVE CONTRACTING INCENTIVES							ACFP	0	0	0	1,968		
DT4232514	SR 25 / OKEECHOBEE ROAD		MIAMI-DADE	ADD LANES & REHABILITATE PVMNT									Proposed Funding (\$000s)				PL1-163
4232514	EAST OF NW 116 WAY	EAST OF NW 87 AVENUE (CONCRETE)		42	1.4	8.1	9.5	6	6	2	Activity /Phase	Funding Source	2025 - 2026	2026 - 2027	2027 - 2028	2028 - 2029	
											RIGHT OF WAY	SN	132	0	0	0	
											RAILROAD & UTILITIES	ACNP	0	4,579	0	0	
											RAILROAD & UTILITIES	ACNP	10	0	0	0	
											RIGHT OF WAY	ACNP	25,931	0	0	0	
											RIGHT OF WAY	ACSN	431	0	0	0	
											RIGHT OF WAY	ACSU	3,160	0	0	0	
											CONSTRUCTION	ACNP	0	154,551	0	0	
DT4232515	SR 25 / OKEECHOBEE ROAD		MIAMI-DADE	ADD LANES & REHABILITATE PVMNT									Proposed Funding (\$000s)				PL1-164
4232515	EAST OF NW 107 AVENUE	EAST OF NW 116 WAY (CONCRETE)		12	1.8	6.3	8.1	6	6	4	Activity /Phase	Funding Source	2025 - 2026	2026 - 2027	2027 - 2028	2028 - 2029	
											CONSTRUCTION	ACNP	2,994	0	0	0	
											ALTERNATIVE CONTRACTING INCENTIVES	ACNP	2,785	4,700	0	0	
DT4283581	SR 826 / PALMETTO EXPRESSWAY SR 826 EB RAMP TO SR 9A / I-95 NB		MIAMI-DADE	INTERCHANGE RAMP (NEW)									Proposed Funding (\$000s)				PL1-169
4283581				18	3.2	22.8	24.0	4	4	0	Activity /Phase	Funding Source	2025 - 2026	2026 - 2027	2027 - 2028	2028 - 2029	
											RAILROAD & UTILITIES	GFNP	2,096	0	0	0	
											CONSTRUCTION	ACNP	107	0	0	0	

MIAMI-DADE TRANSPORTATION PLANNING ORGANIZATION
TRANSPORTATION IMPROVEMENT PROGRAM
FEDERALLY-FUNDED PROJECTS

HIGHWAYS

TPO Project No	Facility/Project Name	County	Type of Work							Federal Funding Components				5-Yr Page Ref		
Agency Project No	From / Location To / Location	Old Item	Roadway ID	Length (miles)	Begin Point	End Point	Lanes			Activity /Phase	Funding Source	2025 - 2026	2026 - 2027	2027 - 2028	2028 - 2029	
						Exist	Improv	Add'l								
			CONSTRUCTION							GFNP	3,509	0	0	0		
DT4283584	SR 7 AND SR 9 / GOLDEN GLADES INTERCHANGE VARIOUS RAMP IMPROVEMENTS	MIAMI-DADE	INTERCHANGE RAMP (NEW)									Proposed Funding (\$000s)				PL1-171
4283584			6	3.0	10.9	11.9	1	1	0			2025 - 2026	2026 - 2027	2027 - 2028	2028 - 2029	
			CONSTRUCTION							GFNP	2,903	0	0	0		
DT4283588	SR 826 CONNECTOR	MIAMI-DADE	ADD LANES & RECONSTRUCT									Proposed Funding (\$000s)				PL1-172
4283588	AT GOLDEN GLADES INTERCHANGE AND VARIOUS RAMPS		12	1.1	0.0	0.5	2	2	0			2025 - 2026	2026 - 2027	2027 - 2028	2028 - 2029	
			CONSTRUCTION							ACNP	983	0	0	0		
			CONSTRUCTION							GFNP	3,459	0	0	0		
DT4291931	SR 907 / ALTON ROAD	MIAMI-DADE	FLEXIBLE PAVEMENT RECONSTRUCT.									Proposed Funding (\$000s)				PL1-174
4291931	MICHIGAN AVENUE SOUTH OF ED SULLIVAN DRIVE / 43 STREET		12	1.7	1.5	2.6	4	4	0			2025 - 2026	2026 - 2027	2027 - 2028	2028 - 2029	
			CONSTRUCTION							ACNR	0	0	0	7,074		
			CONSTRUCTION							ACPR	0	0	0	8,959		
DT4293002	SR 9A / I-95	MIAMI-DADE	RIGID PAVEMENT RECONSTRUCTION									Proposed Funding (\$000s)				
4293002	NW 8 STREET NW 29 STREET		6	4.0	0.0	0.0	0	0	0			2025 - 2026	2026 - 2027	2027 - 2028	2028 - 2029	
			DESIGN/BUILD							ACNP	855	0	0	0		

MIAMI-DADE TRANSPORTATION PLANNING ORGANIZATION
TRANSPORTATION IMPROVEMENT PROGRAM
FEDERALLY-FUNDED PROJECTS

HIGHWAYS

TPO Project No	Facility/Project Name	County	Type of Work							Federal Funding Components				5-Yr Page Ref		
			Agency Project No	From / Location	To / Location	Old Item	Roadway ID	Length (miles)	Begin Point	End Point	Lanes				Activity /Phase	Funding Source
Exist	Improv	Add'l														
DT4300292	ATLANTIC ISLE	MIAMI-DADE	BRIDGE REPLACEMENT							Proposed Funding (\$000s)				PL1-189		
4300292	AT WEST OF SR A1A (BRIDGE #874218)		24	0.2	0.1	0.3	1	1	0			2025 - 2026	2026 - 2027		2027 - 2028	2028 - 2029
PRELIMINARY ENGINEERING											GFBZ	27	0		0	0
RIGHT OF WAY											GFBZ	24	0		0	0
PROJECT DEVELOPMENT AND ENVIRONMENTAL											ACBZ	46	0		0	0
CONSTRUCTION											GFBZ	0	0	0	1,694	
DT4301614	CONSTRUCTION FINAL ESTIMATES CONTRACT SUPPORT FOR LAP OVERSIGHT	DIST/ST-WIDE	INSPECT CONSTRUCTION PROJS.							Proposed Funding (\$000s)				PL1-191		
4301614			12	0.0	0.0	0.0	0	0	0			2025 - 2026	2026 - 2027		2027 - 2028	2028 - 2029
CONSTRUCTION											ACSA	30	0		0	0
CONSTRUCTION											SA	10	0	0	0	
DT4301615	CONSTRUCTION FINAL ESTIMATES CONTRACT SUPPORT FOR LAP OVERSIGHT	DIST/ST-WIDE	INSPECT CONSTRUCTION PROJS.							Proposed Funding (\$000s)				PL1-191		
4301615			12	0.0	0.0	0.0	0	0	0			2025 - 2026	2026 - 2027		2027 - 2028	2028 - 2029
CONSTRUCTION											ACSA	10	0		0	0
CONSTRUCTION											SA	0	390	280	280	
DT4324091	NE 183 STREET	MIAMI-DADE	BIKE PATH/TRAIL							Proposed Funding (\$000s)						
4324091	NE 11 AVENUE	NE 19 AVENUE										2025 - 2026	2026 - 2027		2027 - 2028	2028 - 2029
			6	0.0	0.0	0.0	0	0	0							

MIAMI-DADE TRANSPORTATION PLANNING ORGANIZATION
TRANSPORTATION IMPROVEMENT PROGRAM
FEDERALLY-FUNDED PROJECTS

HIGHWAYS

TPO Project No	Facility/Project Name	County	Type of Work							Federal Funding Components				5-Yr Page Ref			
			Roadway ID	Length (miles)	Begin Point	End Point	Lanes			Activity /Phase	Funding Source	2025 - 2026	2026 - 2027		2027 - 2028	2028 - 2029	
Agency Project No	From / Location	To / Location	Old Item					Exist	Improv					Add'l			
											CONSTRUCTION	SA	1	0	0	0	
DT4326391	SR 826 / PALMETTO EXPRESSWAY	MIAMI-DADE	PRELIM ENG FOR FUTURE CAPACITY									Proposed Funding (\$000s)				PL1-202	
4326391	US 1 / S DIXIE HIGHWAY	NW 25 STREET	6	8.4	1.0	3.7	3	3	0	Activity /Phase	Funding Source	2025 - 2026	2026 - 2027	2027 - 2028	2028 - 2029		
											RIGHT OF WAY	ACNP	0	0	4,250	4,910	
DT4327485	SR 933 / NW 12 AVENUE	MIAMI-DADE	INTERSECTION IMPROVEMENT									Proposed Funding (\$000s)					
4327485	AT VARIOUS LOCATIONS		6	0.4	0.0	0.0	0	0	0	Activity /Phase	Funding Source	2025 - 2026	2026 - 2027	2027 - 2028	2028 - 2029		
											RIGHT OF WAY	SA	1	0	0	0	
DT4355051	CITY OF MIAMI GARDENS - NW 199 STREET / BETTY FERGUSON RECREATIONAL COMPLEX	MIAMI-DADE	BIKE PATH/TRAIL									Proposed Funding (\$000s)					
4355051			12	0.0	0.0	0.0	0	0	0	Activity /Phase	Funding Source	2025 - 2026	2026 - 2027	2027 - 2028	2028 - 2029		
											CONSTRUCTION	TALT	0	596	0	0	
											CONSTRUCTION	TALU	0	410	0	0	
DT4357601	SR 826 / PALMETTO EXPRESSWAY	MIAMI-DADE	ADD LANES & RECONSTRUCT									Proposed Funding (\$000s)				PL1-221	
4357601	I-75	NORTH OF CANAL C-8 BRIDGE (APPROX NW 162 STREET)	6	1.9	15.1	16.9	3	3	4	Activity /Phase	Funding Source	2025 - 2026	2026 - 2027	2027 - 2028	2028 - 2029		
											PRELIMINARY ENGINEERING	ACSA	1	0	0	0	

MIAMI-DADE TRANSPORTATION PLANNING ORGANIZATION
TRANSPORTATION IMPROVEMENT PROGRAM
FEDERALLY-FUNDED PROJECTS

HIGHWAYS

TPO Project No	Facility/Project Name		County	Type of Work						Federal Funding Components				5-Yr Page Ref			
				Roadway ID	Length (miles)	Begin Point	End Point	Lanes			Activity /Phase	Funding Source	Proposed Funding (\$000s)				
Agency Project No	From / Location	To / Location	Old Item					Exist	Improv	Add'l					2025 - 2026	2026 - 2027	2027 - 2028
DT4357603	SR 826 / PALMETTO EXPRESSWAY		MIAMI-DADE	ADD LANES & RECONSTRUCT									Proposed Funding (\$000s)				PL1-223
4357603	EAST OF NW 67 AVENUE	EAST OF NW 57 AVENUE		6	1.0	18.5	19.5	6	6	4			2025 - 2026	2026 - 2027	2027 - 2028	2028 - 2029	
											PRELIMINARY ENGINEERING	SA	9	2	2	2	
DT4357604	SR 826 / PALMETTO EXPRESSWAY		MIAMI-DADE	ADD LANES & RECONSTRUCT									Proposed Funding (\$000s)				PL1-224
4357604	EAST OF NW 57 AVENUE	EAST OF NW 42 AVENUE		6	1.2	19.5	20.7	6	6	4			2025 - 2026	2026 - 2027	2027 - 2028	2028 - 2029	
											PRELIMINARY ENGINEERING	SA	7	2	0	0	
DT4357605	SR 826 / PALMETTO EXPRESSWAY		MIAMI-DADE	ADD LANES & RECONSTRUCT									Proposed Funding (\$000s)				PL1-224
4357605	EAST OF NW 42 AVENUE	EAST OF NW 32 AVENUE		6	0.9	20.7	21.6	6	6	4			2025 - 2026	2026 - 2027	2027 - 2028	2028 - 2029	
											PRELIMINARY ENGINEERING	SA	7	2	0	0	
DT4357606	SR 826 / PALMETTO EXPRESSWAY		MIAMI-DADE	ADD LANES & RECONSTRUCT									Proposed Funding (\$000s)				PL1-225
4357606	EAST OF NW 32 AVENUE	WEST OF NW 17 AVENUE		6	1.4	21.6	22.6	3	3	0			2025 - 2026	2026 - 2027	2027 - 2028	2028 - 2029	
											PRELIMINARY ENGINEERING	SA	7	2	0	0	
DT4364791	SR 934 / NW 74 STREET		MIAMI-DADE	INTERSECTION IMPROVEMENT									Proposed Funding (\$000s)				PL1-237
4364791	EAST OF SR 826 / PALMETTO EXPRESSWAY	EAST OF NW 69 AVENUE		6	0.8	0.0	0.0	0	0	0			2025 - 2026	2026 - 2027	2027 - 2028	2028 - 2029	

MIAMI-DADE TRANSPORTATION PLANNING ORGANIZATION
TRANSPORTATION IMPROVEMENT PROGRAM
FEDERALLY-FUNDED PROJECTS

HIGHWAYS

TPO Project No	Facility/Project Name	County	Type of Work							Federal Funding Components				5-Yr Page Ref			
Agency Project No	From / Location To / Location	Old Item	Roadway ID	Length (miles)	Begin Point	End Point	Lanes			Activity /Phase	Funding Source	Proposed Funding (\$000s)					
							Exist	Improv	Add'l			2025 - 2026	2026 - 2027	2027 - 2028	2028 - 2029		
			CONSTRUCTION							ACNP		20	0	0	0		
DT4365651	SR 25 / OKEECHOBEE ROAD	MIAMI-DADE	INTERCHANGE RAMP (NEW)									Proposed Funding (\$000s)				PL1-237	
4365651	AT SR 826 / PALMETTO EXPRESSWAY INTERCHANGE		18	3.0	0.0	0.9	0	0	1	Activity /Phase	Funding Source	2025 - 2026	2026 - 2027	2027 - 2028	2028 - 2029		
			RAILROAD & UTILITIES							ACNP		4,599	0	0	0		
			CONSTRUCTION							ACNP		24,735	0	0	0		
			ALTERNATIVE CONTRACTING INCENTIVES							ACNP		0	0	0	3,400		
DT4366182	TOWN OF MIAMI LAKES - SIDEWALK IMPROVEMENTS	MIAMI-DADE	BIKE LANE/SIDEWALK									Proposed Funding (\$000s)				PL1-239	
4366182			18	1.2	0.0	1.2	2	2	0	Activity /Phase	Funding Source	2025 - 2026	2026 - 2027	2027 - 2028	2028 - 2029		
			PRELIMINARY ENGINEERING							TALU		5	0	0	0		
			CONSTRUCTION							TALT		0	42	0	0		
			CONSTRUCTION							TALU		0	563	0	0		
DT4367361	CITY OF HIALEAH - WEST 4 AVENUE SIDEWALK & GUARDRAIL IMPROVEMENTS	MIAMI-DADE	BIKE LANE/SIDEWALK									Proposed Funding (\$000s)					
4367361			6	0.0	0.0	0.0	0	0	0	Activity /Phase	Funding Source	2025 - 2026	2026 - 2027	2027 - 2028	2028 - 2029		
			CONSTRUCTION							ACSA		5	0	0	0		
DT4377821	SR 968 / FLAGLER STREET	MIAMI-DADE	PD&E/EMO STUDY									Proposed Funding (\$000s)				PL1-240	
4377821	SR 821 / HEFT SR 5 / BISCAYNE BOULEVARD (BRT STUDY)		18	17.0	1.5	6.3	2	2	0	Activity /Phase	Funding Source	2025 - 2026	2026 - 2027	2027 - 2028	2028 - 2029		

MIAMI-DADE TRANSPORTATION PLANNING ORGANIZATION
TRANSPORTATION IMPROVEMENT PROGRAM
FEDERALLY-FUNDED PROJECTS

HIGHWAYS

TPO Project No	Facility/Project Name		County	Type of Work						Federal Funding Components					5-Yr Page Ref				
				Roadway ID	Length (miles)	Begin Point	End Point	Lanes			Activity /Phase	Funding Source	2025 - 2026	2026 - 2027		2027 - 2028	2028 - 2029		
Agency Project No	From / Location	To / Location	Old Item					Exist	Improv	Add'l									
DT4377823	SR 968/FLAGLER FEASIBILITY STUDY		MIAMI-DADE	FEASIBILITY STUDY								Proposed Funding (\$000s)							
4377823	DOWNTOWN MIAMI	FIU		6	15.6	0.0	0.0	0	0	0	Activity /Phase	Funding Source	2025 - 2026	2026 - 2027	2027 - 2028	2028 - 2029			
DT4377841	SR 94 / KENDALL DRIVE		MIAMI-DADE	PD&E/EMO STUDY								Proposed Funding (\$000s)							
4377841	SR 997 / KROME AVENUE	SR 5 / S DIXIE HIGHWAY (BRT STUDY)		6	10.7	5.8	10.2	6	6	0	Activity /Phase	Funding Source	2025 - 2026	2026 - 2027	2027 - 2028	2028 - 2029		PL1-241	
DT4380761	SR 9 / NW 27 AVENUE		MIAMI-DADE	PD&E/EMO STUDY								Proposed Funding (\$000s)							
4380761	NW 62 STREET	NW 215 STREET / UNIVERSITY STATION		36	9.8	0.2	4.9	3	3	0	Activity /Phase	Funding Source	2025 - 2026	2026 - 2027	2027 - 2028	2028 - 2029		PL1-242	

MIAMI-DADE TRANSPORTATION PLANNING ORGANIZATION
TRANSPORTATION IMPROVEMENT PROGRAM
FEDERALLY-FUNDED PROJECTS

HIGHWAYS

TPO Project No	Facility/Project Name		County	Type of Work							Federal Funding Components				5-Yr Page Ref		
				Roadway ID	Length (miles)	Begin Point	End Point	Lanes			Activity /Phase	Funding Source	Proposed Funding (\$000s)				
Agency Project No	From / Location	To / Location	Old Item					Exist	Improv	Add'l			2025 - 2026	2026 - 2027	2027 - 2028	2028 - 2029	
DT4385212	SR 953 / NW 42 AVENUE WITH SR 948 / NW 36 STREET AND SR 25 / OKEECHOBEE ROAD		MIAMI-DADE	PRELIMINARY ENGINEERING									Proposed Funding (\$000s)				PL1-247
4385212				6	3.6	14.2	15.0	3	3	0			2025 - 2026	2026 - 2027	2027 - 2028	2028 - 2029	
										PRELIMINARY ENGINEERING	ACNP	0	0	0	16,500		
DT4386381	NW 121 WAY RAILROAD		MIAMI-DADE	RAIL SAFETY PROJECT									Proposed Funding (\$000s)				
4386381	AT RAILROAD CROSSING (#272768V)			6	0.0	0.0	0.0	0	0	0			2025 - 2026	2026 - 2027	2027 - 2028	2028 - 2029	
										CONSTRUCTION	SA	4	0	0	0		
DT4388642	SR 860 / MIAMI GARDENS / NW 186 STREET		MIAMI-DADE	ADD LANES & REHABILITATE PVMNT									Proposed Funding (\$000s)				PL1-248
4388642	EAST OF I-75 / SR 93	NW 79 PLACE		24	0.9	0.4	1.3	2	2	1			2025 - 2026	2026 - 2027	2027 - 2028	2028 - 2029	
										RIGHT OF WAY	CM	683	0	0	0		
										RIGHT OF WAY	GFSU	1,626	0	0	0		
										RIGHT OF WAY	SU	3,761	0	0	0		
										ALTERNATIVE CONTRACTING INCENTIVES	ACFP	0	0	0	595		
DT4399181	SR 90 / SW 8 STREET		MIAMI-DADE	INTERSECTION IMPROVEMENT									Proposed Funding (\$000s)				
4399181	AT SW 137 AVENUE			6	0.3	0.0	0.0	0	0	0			2025 - 2026	2026 - 2027	2027 - 2028	2028 - 2029	
										CONSTRUCTION	ACSA	4	0	0	0		

MIAMI-DADE TRANSPORTATION PLANNING ORGANIZATION
TRANSPORTATION IMPROVEMENT PROGRAM
FEDERALLY-FUNDED PROJECTS

HIGHWAYS

TPO Project No	Facility/Project Name		County	Type of Work						Federal Funding Components				5-Yr Page Ref			
				Agency Project No	From / Location	To / Location	Old Item	Roadway ID	Length (miles)	Begin Point	End Point	Lanes			Activity /Phase	Funding Source	
Exist	Improv	Add'l	2025 - 2026									2026 - 2027	2027 - 2028	2028 - 2029			
DT4399231	SR 916 / NE 135 STREET		MIAMI-DADE	INTERSECTION IMPROVEMENT						Proposed Funding (\$000s)				PL1-252			
4399231	AT NE 12 AVENUE			6	0.1	0.0	0.0	0	0	0			2025 - 2026		2026 - 2027	2027 - 2028	2028 - 2029
CONSTRUCTION											ACSS	1	0		0	0	
DT4399241	SR 973 / SW 87 AVENUE		MIAMI-DADE	INTERSECTION IMPROVEMENT						Proposed Funding (\$000s)							
4399241	SW 27 STREET SW 20 TERRACE			12	0.4	0.0	0.0	0	0	0			2025 - 2026		2026 - 2027	2027 - 2028	2028 - 2029
CONSTRUCTION											ACSA	35	0		0	0	
CONSTRUCTION											SA	10	0	0	0		
DT4402282	I-195 / SR 112		MIAMI-DADE	PD&E/EMO STUDY						Proposed Funding (\$000s)				PL1-253			
4402282	NW 12 AVENUE SR 907 / ALTON RD			6	5.1	0.0	0.0	0	0	0			2025 - 2026		2026 - 2027	2027 - 2028	2028 - 2029
PROJECT DEVELOPMENT AND ENVIRONMENTAL											ARPA	62	0		0	0	
DT4403041	SR 826 / NW/NE 167 STREET		MIAMI-DADE	INTERSECTION IMPROVEMENT						Proposed Funding (\$000s)							
4403041	AT NORTH MIAMI AVENUE			6	0.1	0.0	0.0	0	0	0			2025 - 2026		2026 - 2027	2027 - 2028	2028 - 2029
CONSTRUCTION											ACSA	13	0		0	0	

MIAMI-DADE TRANSPORTATION PLANNING ORGANIZATION
TRANSPORTATION IMPROVEMENT PROGRAM
FEDERALLY-FUNDED PROJECTS

HIGHWAYS

TPO Project No	Facility/Project Name	County	Type of Work							Federal Funding Components				5-Yr Page Ref		
			Agency Project No	From / Location	To / Location	Old Item	Roadway ID	Length (miles)	Begin Point	End Point	Lanes				Activity /Phase	Funding Source
Exist	Improv	Add'l														
DT4404601	SR 934 / E 25 STREET / NW 79 STREET RR XING# 628339F	MIAMI-DADE	RAIL SAFETY PROJECT							Proposed Funding (\$000s)						
4404601			6	0.0	0.0	0.0	0	0	0	Activity /Phase	Funding Source	2025 - 2026	2026 - 2027	2027 - 2028	2028 - 2029	
CONSTRUCTION											SA	1	0	0	0	
DT4408431	VILLAGE OF MIAMI SHORES - MULTIMODAL MOBILITY IMPROVEMENTS	MIAMI-DADE	BIKE PATH/TRAIL							Proposed Funding (\$000s)						
4408431			6	0.0	0.0	0.0	0	0	0	Activity /Phase	Funding Source	2025 - 2026	2026 - 2027	2027 - 2028	2028 - 2029	
CONSTRUCTION											TALU	74	0	0	0	
DT4408451	VILLAGE OF VIRGINIA GARDENS - COMMUNITY BICYCLE AND PEDESTRIAN IMPROVEMENTS	MIAMI-DADE	BIKE PATH/TRAIL							Proposed Funding (\$000s)						
4408451			6	0.0	0.0	0.0	0	0	0	Activity /Phase	Funding Source	2025 - 2026	2026 - 2027	2027 - 2028	2028 - 2029	
CONSTRUCTION											SA	4	0	0	0	
DT4408461	NORTH BAY VILLAGE - BAYWALK PLAZA AREA PHASE I	MIAMI-DADE	BIKE LANE/SIDEWALK							Proposed Funding (\$000s)						
4408461			6	0.0	0.0	0.0	0	0	0	Activity /Phase	Funding Source	2025 - 2026	2026 - 2027	2027 - 2028	2028 - 2029	
CONSTRUCTION											SA	4	0	0	0	
DT4408491	TOWN OF MIAMI LAKES - GREEN 2.0	MIAMI-DADE	BIKE PATH/TRAIL							Proposed Funding (\$000s)						
4408491			6	0.0	0.0	0.0	0	0	0	Activity /Phase	Funding Source	2025 - 2026	2026 - 2027	2027 - 2028	2028 - 2029	

MIAMI-DADE TRANSPORTATION PLANNING ORGANIZATION
TRANSPORTATION IMPROVEMENT PROGRAM
FEDERALLY-FUNDED PROJECTS

HIGHWAYS

TPO Project No	Facility/Project Name	County	Type of Work							Federal Funding Components				5-Yr Page Ref			
			Roadway ID	Length (miles)	Begin Point	End Point	Lanes			CONSTRUCTION	TALU	5	0		0	0	
Agency Project No	From / Location	To / Location	Old Item					Exist	Improv					Add'l			Activity /Phase
DT4418341	SR 93 / I-75 FRONTAGE ROADS	MIAMI-DADE	RESURFACING							Proposed Funding (\$000s)							
4418341	EAST OF HIALEAH GDNS BOULEVARD	W 23 AVENUE		6	1.6	0.0	0.0	0	0	0	Activity /Phase	Funding Source	2025 - 2026	2026 - 2027	2027 - 2028	2028 - 2029	
												CONSTRUCTION	ACSA	1	0	0	0
DT4434322	SR A1A / MACARTHUR CWY	MIAMI-DADE	BIKE PATH/TRAIL							Proposed Funding (\$000s)				PL1-256			
4434322	EAST OF SR -5 / BISCAYNE BOULEVARD	W SR 907 / ALTON ROAD		12	3.1	0.0	3.1	3	0	0	Activity /Phase	Funding Source	2025 - 2026		2026 - 2027	2027 - 2028	2028 - 2029
												CONSTRUCTION	SA	0	0	0	82
												CONSTRUCTION	CARU	0	0	0	5,889
DT4438551	SR 915 / NE 6 AVENUE	MIAMI-DADE	INTERSECTION IMPROVEMENT							Proposed Funding (\$000s)							
4438551	SOUTH OF NE 147 STREET	NORTH OF NE 154 STREET		24	0.6	0.0	0.0	0	0	0	Activity /Phase	Funding Source	2025 - 2026	2026 - 2027	2027 - 2028	2028 - 2029	
												RIGHT OF WAY	ACSA	429	0	0	0
												RIGHT OF WAY	ACSS	16	0	0	0
												RIGHT OF WAY	HSP	2	0	0	0
												CONSTRUCTION	SA	20	0	0	0
DT4438901	SR 970 / SR 5 / DOWNTOWN DISTRIBUTOR RAMPS	MIAMI-DADE	RIGID PAVEMENT REHABILITATION							Proposed Funding (\$000s)				PL1-257			
4438901	SMIAMI AVENUE	SE 2 AVENUE		6	0.3	0.0	0.0	0	0	0	Activity /Phase	Funding Source	2025 - 2026		2026 - 2027	2027 - 2028	2028 - 2029

MIAMI-DADE TRANSPORTATION PLANNING ORGANIZATION
TRANSPORTATION IMPROVEMENT PROGRAM
FEDERALLY-FUNDED PROJECTS

HIGHWAYS

TPO Project No	Facility/Project Name		County	Type of Work						Federal Funding Components				5-Yr Page Ref		
				Roadway ID	Length (miles)	Begin Point	End Point	Lanes			SA	17	0		0	0
Agency Project No	From / Location	To / Location	Old Item					Exist	Improv	Add'l				Activity /Phase		
				PRELIMINARY ENGINEERING						SA	17	0	0	0		
DT4438941	SR 9A / I-95 RAMPS		MIAMI-DADE	RIGID PAVEMENT REHABILITATION								Proposed Funding (\$000s)				PL1-258
4438941	AT SR 90 / SW 8 STREET AND SW 7 STREET			12	0.7	0.0	0.0	0	0	0	Activity /Phase	Funding Source	2025 - 2026	2026 - 2027	2027 - 2028	
				CONSTRUCTION						ACNP	73	0	0	0		
				ALTERNATIVE CONTRACTING INCENTIVES						ACNP	85	0	0	0		
DT4438961	SR 9A / I-95 RAMPS SB OFF RAMP TO SW 25 ROAD		MIAMI-DADE	RIGID PAVEMENT REHABILITATION								Proposed Funding (\$000s)				PL1-258
4438961				18	1.1	0.0	0.0	0	0	0	Activity /Phase	Funding Source	2025 - 2026	2026 - 2027	2027 - 2028	
				CONSTRUCTION						ACNP	112	0	0	0		
				CONSTRUCTION						ACSS	29	0	0	0		
				ALTERNATIVE CONTRACTING INCENTIVES						ACNP	145	0	0	0		
DT4438994	SR A1A / COLLINS AVENUE		MIAMI-DADE	TRAFFIC OPS IMPROVEMENT								Proposed Funding (\$000s)				PL1-261
4438994	AT 89 STREET AND SR A1A / HARDING AVENUE AT 90 STREET			6	0.1	10.7	10.8	3	3	0	Activity /Phase	Funding Source	2025 - 2026	2026 - 2027	2027 - 2028	
				CONSTRUCTION						TALU	1,118	0	0	0		
DT4439051	SR 90 / US 41 / SW 7 STREET		MIAMI-DADE	RESURFACING								Proposed Funding (\$000s)				PL1-262
4439051	WEST OF SW 2 AVENUE BRICKELL AVENUE			18	0.5	0.0	0.5	3	3	0	Activity /Phase	Funding Source	2025 - 2026	2026 - 2027	2027 - 2028	
				CONSTRUCTION						ACNR	0	1,099	0	0		

MIAMI-DADE TRANSPORTATION PLANNING ORGANIZATION
TRANSPORTATION IMPROVEMENT PROGRAM
FEDERALLY-FUNDED PROJECTS

HIGHWAYS

TPO Project No	Facility/Project Name		County	Type of Work						Federal Funding Components				5-Yr Page Ref			
				Roadway ID	Length (miles)	Begin Point	End Point	Lanes			Activity /Phase	Funding Source	2025 - 2026		2026 - 2027	2027 - 2028	2028 - 2029
Agency Project No	From / Location	To / Location	Old Item					Exist	Improv	Add'l							
											CONSTRUCTION	SA	0	69	0	0	
											CONSTRUCTION	CARU	0	49	0	0	
DT4439061	SR 852/COUNTY LINE ROAD		MIAMI-DADE	RESURFACING								Proposed Funding (\$000s)					
4439061	EAST OF NW 27 AVENUE	WEST OF NW 1700 BLOCK		6	0.8	0.0	0.0	0	0	0	Activity /Phase	Funding Source	2025 - 2026	2026 - 2027	2027 - 2028	2028 - 2029	
											CONSTRUCTION	ACSA	9	0	0	0	
DT4439081	SR 5 / US 1 / S DIXIE HIGHWAY		MIAMI-DADE	RESURFACING								Proposed Funding (\$000s)					
4439081	SOUTH OF SW 100 STREET SOUTH OF SW 88 STREET			24	1.0	0.0	0.0	0	0	0	Activity /Phase	Funding Source	2025 - 2026	2026 - 2027	2027 - 2028	2028 - 2029	PL1-263
											CONSTRUCTION	ACNR	308	0	0	0	
											CONSTRUCTION	SA	2,087	0	0	0	
											CONSTRUCTION	CARU	87	0	0	0	
											ALTERNATIVE CONTRACTING INCENTIVES	ACNR	160	0	0	0	
DT4439091	SR 934 / NW 74 STREET / W / E 21 STREET		MIAMI-DADE	RESURFACING								Proposed Funding (\$000s)					
4439091	EAST OF W 4 AVENUE	E 4 AVENUE		12	1.0	33.2	34.2	2	2	0	Activity /Phase	Funding Source	2025 - 2026	2026 - 2027	2027 - 2028	2028 - 2029	PL1-263
											CONSTRUCTION	ACSS	79	0	0	0	
											CONSTRUCTION	SA	125	0	0	0	

MIAMI-DADE TRANSPORTATION PLANNING ORGANIZATION
TRANSPORTATION IMPROVEMENT PROGRAM
FEDERALLY-FUNDED PROJECTS

HIGHWAYS

TPO Project No	Facility/Project Name		County	Type of Work							Federal Funding Components				5-Yr Page Ref		
				Agency Project No	From / Location	To / Location	Old Item	Roadway ID	Length (miles)	Begin Point						End Point	Lanes
Exist	Improv	Add'l	Activity /Phase								Funding Source	2025 - 2026	2026 - 2027	2027 - 2028	2028 - 2029		
DT4439131	SR 886 / PORT BOULEVARD		MIAMI-DADE	RIGID PAVEMENT REHABILITATION							Proposed Funding (\$000s)				PL1-266		
4439131	BISCAYNE BOULEVARD	PORT MIAMI		24	0.8	0.0	0.8	3	3	0	Activity /Phase	Funding Source	2025 - 2026	2026 - 2027		2027 - 2028	2028 - 2029
											RAILROAD & UTILITIES	ACNR	0	25		0	0
											CONSTRUCTION	ACNR	0	5,453		0	0
											CONSTRUCTION	SA	0	327		0	0
											CONSTRUCTION	CARU	0	12	0	0	
DT4439171	SR 90 / SW 8 STREET		MIAMI-DADE	RESURFACING							Proposed Funding (\$000s)						
4439171	EAST OF SW 42 AVENUE	EAST OF SW 27 AVENUE		6	1.5	0.0	0.0	0	0	0	Activity /Phase	Funding Source	2025 - 2026	2026 - 2027		2027 - 2028	2028 - 2029
											CONSTRUCTION	ACSA	10	0		0	0
DT4439181	SR 90 / SW 8 STREET		MIAMI-DADE	RESURFACING							Proposed Funding (\$000s)				PL1-269		
4439181	WEST OF SW 57 AVENUE	WEST OF SW 42 AVENUE		6	1.5	0.0	0.0	0	0	0	Activity /Phase	Funding Source	2025 - 2026	2026 - 2027		2027 - 2028	2028 - 2029
											CONSTRUCTION	SA	5	0		0	0
DT4439192	SR 90 / SW 8 STREET		MIAMI-DADE	PEDESTRIAN SAFETY IMPROVEMENT							Proposed Funding (\$000s)				PL1-272		
4439192	EAST OF 65 AVENUE	WEST OF SW 63 AVENUE		6	0.2	0.0	0.0	0	0	0	Activity /Phase	Funding Source	2025 - 2026	2026 - 2027		2027 - 2028	2028 - 2029
											RIGHT OF WAY	ARPA	7	0		0	0

MIAMI-DADE TRANSPORTATION PLANNING ORGANIZATION
TRANSPORTATION IMPROVEMENT PROGRAM
FEDERALLY-FUNDED PROJECTS

HIGHWAYS

TPO Project No	Facility/Project Name		County	Type of Work						Federal Funding Components				5-Yr Page Ref			
				Roadway ID	Length (miles)	Begin Point	End Point	Lanes			Activity /Phase	Funding Source	2025 - 2026		2026 - 2027	2027 - 2028	2028 - 2029
Agency Project No	From / Location	To / Location	Old Item					Exist	Improv	Add'l							
DT4439261	SR 934 / 71 STREET		MIAMI-DADE	RESURFACING						Proposed Funding (\$000s)				PL1-273			
4439261	BAY DRIVE EAST	COLLINS AVENUE		12	0.5	3.9	4.2	1	1	0			2025 - 2026		2026 - 2027	2027 - 2028	2028 - 2029
											CONSTRUCTION	ACNR	0		164	0	0
											CONSTRUCTION	CARU	0		56	0	0
DT4439271	SR 953 / LEJEUNE ROAD		MIAMI-DADE	RESURFACING						Proposed Funding (\$000s)				PL1-274			
4439271	NORTH OF NW 79 STREET SOUTH OF NW 103 STREET			6	1.5	0.0	0.0	0	0	0	Activity /Phase	Funding Source	2025 - 2026		2026 - 2027	2027 - 2028	2028 - 2029
											CONSTRUCTION	ACNR	93	0	0	0	
DT4439311	SR A1A / COLLINS AVENUE		MIAMI-DADE	RESURFACING						Proposed Funding (\$000s)				PL1-275			
4439311	44 STREET	4700 BLOCK & INDIAN CREEK FROM 41 STREET TO 44 STREET		12	0.7	0.0	0.0	0	0	0	Activity /Phase	Funding Source	2025 - 2026		2026 - 2027	2027 - 2028	2028 - 2029
											CONSTRUCTION	CM	2,098		0	0	0
											CONSTRUCTION	CARU	258	0	0	0	
DT4439321	SR 915 / NE 6 AVENUE		MIAMI-DADE	RESURFACING						Proposed Funding (\$000s)				PL1-276			
4439321	SOUTH OF NE 123 STREET NORTH OF NE 145 STREET			6	1.5	0.0	0.0	0	0	0	Activity /Phase	Funding Source	2025 - 2026		2026 - 2027	2027 - 2028	2028 - 2029
											ALTERNATIVE CONTRACTING INCENTIVES	ACSA	110	0	0	0	

MIAMI-DADE TRANSPORTATION PLANNING ORGANIZATION
TRANSPORTATION IMPROVEMENT PROGRAM
FEDERALLY-FUNDED PROJECTS

HIGHWAYS

TPO Project No	Facility/Project Name	County	Type of Work							Federal Funding Components				5-Yr Page Ref		
			Agency Project No	From / Location	To / Location	Old Item	Roadway ID	Length (miles)	Begin Point	End Point	Lanes				Activity /Phase	Funding Source
Exist	Improv	Add'l														
DT4439322	SR 915 / NE 6 AVENUE	MIAMI-DADE	INTERSECTION IMPROVEMENT							Proposed Funding (\$000s)				PL1-276		
4439322	AT NE 139 STREET		12	0.1	0.0	0.0	0	0	0	Activity /Phase	Funding Source	2025 - 2026	2026 - 2027		2027 - 2028	2028 - 2029
PRELIMINARY ENGINEERING											HSP	2	0		0	0
CONSTRUCTION											ACSS	1,190	0		0	0
DT4439361	SR 909 / W DIXIE HIGHWAY	MIAMI-DADE	RESURFACING							Proposed Funding (\$000s)				PL1-278		
4439361	SOUTH OF NE 129 STREET NORTH OF NE 151 STREET		12	2.0	0.0	0.0	0	0	0	Activity /Phase	Funding Source	2025 - 2026	2026 - 2027		2027 - 2028	2028 - 2029
CONSTRUCTION											HSP	4	0		0	0
ALTERNATIVE CONTRACTING INCENTIVES											ACSA	240	0		0	0
DT4439372	SR 817 / NW 27 AVENUE	MIAMI-DADE	PEDESTRIAN SAFETY IMPROVEMENT							Proposed Funding (\$000s)				PL1-280		
4439372	SESAME STREET DUNAD AVENUE		48	0.1	0.3	0.5	6	5	0	Activity /Phase	Funding Source	2025 - 2026	2026 - 2027		2027 - 2028	2028 - 2029
PRELIMINARY ENGINEERING											ACSA	1	0		0	0
PRELIMINARY ENGINEERING											ACSS	6	0		0	0
PRELIMINARY ENGINEERING											SA	19	0		0	0
RIGHT OF WAY											ACSA	16	0		0	0
RIGHT OF WAY											ACSS	303	0		0	0
RIGHT OF WAY											HSP	451	0		0	0
RIGHT OF WAY											SA	8	0		0	0
CONSTRUCTION											ACSS	0	1,046		0	0

MIAMI-DADE TRANSPORTATION PLANNING ORGANIZATION
TRANSPORTATION IMPROVEMENT PROGRAM
FEDERALLY-FUNDED PROJECTS

HIGHWAYS

TPO Project No	Facility/Project Name	County	Type of Work							Federal Funding Components				5-Yr Page Ref			
			Agency Project No	From / Location	To / Location	Old Item	Roadway ID	Length (miles)	Begin Point	End Point	Lanes				Activity /Phase	Funding Source	2025 - 2026
Exist	Improv	Add'l															
DT4439421	SR 9A / I-95 (SHOULDERS ONLY)	MIAMI-DADE	RIGID PAVEMENT REHABILITATION									Proposed Funding (\$000s)				PL1-282	
4439421	SOUTH DIXIE HIGHWAY	SW 8 STREET		12	1.5	0.0	0.0	0	0	0			2025 - 2026	2026 - 2027	2027 - 2028		2028 - 2029
											CONSTRUCTION	ACNP	22	0	0		0
											ALTERNATIVE CONTRACTING INCENTIVES		ACNP	40	0	0	0
DT4444442	SR-90 / US HIGHWAY-41/TAMIAMI TRAIL	MIAMI-DADE	FLEXIBLE PAVEMENT RECONSTRUCT.									Proposed Funding (\$000s)					
4444442	STRUCTURE S-333	STRUCTURE S-334		6	10.6	13.9	24.4	2	2	0			2025 - 2026	2026 - 2027	2027 - 2028		2028 - 2029
											DESIGN/BUILD		ACNP	2,346	0		0
DT4446221	SR 112 / I-195 / JULIA TUTTLE CAUSEWAY	MIAMI-DADE	MISCELLANEOUS CONSTRUCTION									Proposed Funding (\$000s)				PL1-286	
4446221	EAST OF SR 5 / BISCAYNE BOULEVARD	ALTON ROAD		6	3.0	0.0	0.0	0	0	0			2025 - 2026	2026 - 2027	2027 - 2028		2028 - 2029
											CONSTRUCTION		GFSU	273	0		0
DT4457451	SR 985 / SW 107 AVENUE AND SW 24 STREET	MIAMI-DADE	INTERSECTION IMPROVEMENT									Proposed Funding (\$000s)					
4457451				6	0.2	0.0	0.0	0	0	0			2025 - 2026	2026 - 2027	2027 - 2028		2028 - 2029
											CONSTRUCTION		SA	2	0		0

MIAMI-DADE TRANSPORTATION PLANNING ORGANIZATION
TRANSPORTATION IMPROVEMENT PROGRAM
FEDERALLY-FUNDED PROJECTS

HIGHWAYS

TPO Project No	Facility/Project Name	County	Type of Work							Federal Funding Components				5-Yr Page Ref		
			Agency Project No	From / Location	To / Location	Old Item	Roadway ID	Length (miles)	Begin Point	End Point	Lanes				Activity /Phase	Funding Source
Exist	Improv	Add'l														
DT4457461	SR 932 / NW 103 STREET AND NW 32 AVENUE	MIAMI-DADE	INTERSECTION IMPROVEMENT							Proposed Funding (\$000s)				PL1-294		
4457461			30	0.2	5.6	5.7	6	6	0			2025 - 2026	2026 - 2027		2027 - 2028	2028 - 2029
			PRELIMINARY ENGINEERING							ACSA	1	0	0		0	
			PRELIMINARY ENGINEERING							SA	5	0	0		0	
			CONSTRUCTION							ACSA	64	0	0		0	
			CONSTRUCTION							ACSS	1,824	0	0		0	
			ALTERNATIVE CONTRACTING INCENTIVES							ACSS	0	64	0	0		
DT4457651	SAFE ROUTES TO SCHOOL - NORTH DADE MIDDLE SCHOOL	MIAMI-DADE	PEDESTRIAN SAFETY IMPROVEMENT							Proposed Funding (\$000s)				PL1-295		
4457651			12	0.2	0.5	0.7	4	0	0			2025 - 2026	2026 - 2027		2027 - 2028	2028 - 2029
			PRELIMINARY ENGINEERING							SU	5	0	0		0	
			CONSTRUCTION							TALU	0	283	0	0		
DT4459911	SR 976 / SW 40 STREET / BIRD ROAD	MIAMI-DADE	RESURFACING							Proposed Funding (\$000s)				PL1-305		
4459911	EAST OF SR 826	SW 58 AVENUE	6	1.7	4.3	6.1	6	3	0			2025 - 2026	2026 - 2027		2027 - 2028	2028 - 2029
			CONSTRUCTION							ACSS	9	0	0	0		
DT4459921	SR 9336 / SW 344 STREET / PALM DRIVE	MIAMI-DADE	RESURFACING							Proposed Funding (\$000s)				PL1-306		
4459921	SW 192 AVENUE	WEST OF SR 5 / US 1	12	1.6	0.0	0.0	0	0	0			2025 - 2026	2026 - 2027		2027 - 2028	2028 - 2029

**MIAMI-DADE TRANSPORTATION PLANNING ORGANIZATION
TRANSPORTATION IMPROVEMENT PROGRAM
FEDERALLY-FUNDED PROJECTS**

HIGHWAYS

TPO Project No	Facility/Project Name		County	Type of Work							Federal Funding Components					5-Yr Page Ref			
				Agency Project No	From / Location	To / Location	Old Item	Roadway ID	Length (miles)	Begin Point	End Point	Lanes							
Exist	Improv	Add'l	Activity /Phase									Funding Source	2025 - 2026	2026 - 2027		2027 - 2028			
DT4459961	SR 5 / US 1 / BISCAYNE BOULEVARD		MIAMI-DADE	RESURFACING - RIDE ONLY									Proposed Funding (\$000s)				PL1-310		
4459961	NE 61 STREET	NE 6 AVENUE		18	1.7	15.0	16.7	4	4	0	Activity /Phase	Funding Source	2025 - 2026	2026 - 2027	2027 - 2028	2028 - 2029			
											CONSTRUCTION	ACNR	1,740	0	0	0			
											CONSTRUCTION	ACSA	198	0	0	0			
											CONSTRUCTION	CARU	200	0	0	0			
DT4459971	SR 916/NW 138 STREET		MIAMI-DADE	RESURFACING									Proposed Funding (\$000s)				PL1-310		
4459971	EAST OF NW 67 AVENUE	NW 57 AVENUE		6	1.0	1.1	2.1	2	2	0	Activity /Phase	Funding Source	2025 - 2026	2026 - 2027	2027 - 2028	2028 - 2029			
											CONSTRUCTION	CARU	171	0	0	0			
DT4459972	SR 916/NW 138 STREET		MIAMI-DADE	TRAFFIC OPS IMPROVEMENT									Proposed Funding (\$000s)				PL1-311		
4459972	AT NW 67 AVENUE / LUDLAM ROAD			12	0.3	1.0	1.2	2	2	0	Activity /Phase	Funding Source	2025 - 2026	2026 - 2027	2027 - 2028	2028 - 2029			
											PRELIMINARY ENGINEERING	ACSS	0	198	0	0			
											CONSTRUCTION	ACSS	0	0	0	1,357			
DT4459981	SR 972 / CORAL WAY / SW 3 AVENUE		MIAMI-DADE	RESURFACING									Proposed Funding (\$000s)				PL1-312		
4459981	400 FT WEST OF SW 12 AVENUE	BRICKELL AVENUE		12	1.7	3.0	4.6	2	2	0	Activity /Phase	Funding Source	2025 - 2026	2026 - 2027	2027 - 2028	2028 - 2029			

MIAMI-DADE TRANSPORTATION PLANNING ORGANIZATION
TRANSPORTATION IMPROVEMENT PROGRAM
FEDERALLY-FUNDED PROJECTS

HIGHWAYS

TPO Project No	Facility/Project Name		County	Type of Work						Federal Funding Components				5-Yr Page Ref			
				Roadway ID	Length (miles)	Begin Point	End Point	Lanes			Activity /Phase	Funding Source	2025 - 2026		2026 - 2027	2027 - 2028	2028 - 2029
Agency Project No	From / Location	To / Location	Old Item					Exist	Improv	Add'l							
											CONSTRUCTION	ACSS	288	0	0	0	
											CONSTRUCTION	CARU	25	0	0	0	
DT4459991	SR 7 / US 441 / NW 8 AVENUE / NW 7 AVENUE		MIAMI-DADE	RESURFACING								Proposed Funding (\$000s)				PL1-313	
4459991	NORTH OF NW 3 STREET	SOUTH OF NW 8 STREET		6	0.4	0.9	1.1	4	4	0	Activity /Phase	Funding Source	2025 - 2026	2026 - 2027	2027 - 2028		2028 - 2029
											CONSTRUCTION	CARU	373	0	0	0	
DT4460001	SR 90 / TAMiami TRAIL / SW 8 STREET		MIAMI-DADE	RESURFACING - RIDE ONLY								Proposed Funding (\$000s)				PL1-313	
4460001	BEACOM BOULEVARD	SW 4 AVENUE		12	2.3	15.2	17.5	3	3	0	Activity /Phase	Funding Source	2025 - 2026	2026 - 2027	2027 - 2028		2028 - 2029
											CONSTRUCTION	ACSA	56	0	0	0	
											ALTERNATIVE CONTRACTING INCENTIVES	SA	0	140	0	0	
DT4460002	SR 90 / SW 8 STREET		MIAMI-DADE	RESURFACING								Proposed Funding (\$000s)				PL1-314	
4460002	SW 4 AVENUE	SW 2 AVENUE & SW 4 AVENUE FROM SW 7 STREET TO SW 8 STREET		6	0.3	17.5	17.7	3	3	0	Activity /Phase	Funding Source	2025 - 2026	2026 - 2027	2027 - 2028		2028 - 2029
											ALTERNATIVE CONTRACTING INCENTIVES	SA	0	80	0	0	
DT4460011	SR 976 / BIRD ROAD / SW 40 STREET		MIAMI-DADE	RESURFACING								Proposed Funding (\$000s)				PL1-315	
4460011	WEST OF LAGUNA STREET	WEST OF SW 38 AVENUE		12	0.3	7.8	8.1	4	4	0	Activity /Phase	Funding Source	2025 - 2026	2026 - 2027	2027 - 2028		2028 - 2029
											CONSTRUCTION	ACSS	129	0	0	0	
											CONSTRUCTION	CARU	65	0	0	0	

MIAMI-DADE TRANSPORTATION PLANNING ORGANIZATION
TRANSPORTATION IMPROVEMENT PROGRAM
FEDERALLY-FUNDED PROJECTS

HIGHWAYS

TPO Project No	Facility/Project Name		County	Type of Work							Federal Funding Components				5-Yr Page Ref		
				Agency Project No	From / Location	To / Location	Old Item	Roadway ID	Length (miles)	Begin Point	End Point	Lanes				Activity /Phase	Funding Source
Exist	Improv	Add'l															
DT4460021	SR 953/LEJEUNE/SW 42 AVENUE		MIAMI-DADE	RESURFACING							Proposed Funding (\$000s)				PL1-316		
4460021	NORTH OF SR 5/S DIXIE HIGHWAY	NORTH OF ALTARA AVENUE		24	0.4	0.0	0.5	4	4	0			2025 - 2026	2026 - 2027		2027 - 2028	2028 - 2029
											CONSTRUCTION	ACNR	2,018	0		0	0
											CONSTRUCTION	ACSA	413	0		0	0
											CONSTRUCTION	CARU	24	0		0	0
											ALTERNATIVE CONTRACTING INCENTIVES	SA	0	75	0	0	
DT4460031	SR 972 / CORAL WAY / SW 22 STREET		MIAMI-DADE	RESURFACING							Proposed Funding (\$000s)				PL1-317		
4460031	EAST OF SW 22 AVENUE	WEST OF 17 AVENUE		6	0.5	2.1	2.5	4	4	0			2025 - 2026	2026 - 2027		2027 - 2028	2028 - 2029
											CONSTRUCTION	CARU	37	0		0	0
DT4461901	SR 9 / NW 27 AVENUE OVER MIAMI RIVER BRIDGES #870731 & #870763		MIAMI-DADE	BRIDGE-REPAIR/REHABILITATION							Proposed Funding (\$000s)				PL1-322		
4461901				6	0.1	3.6	3.7	6	0	0			2025 - 2026	2026 - 2027		2027 - 2028	2028 - 2029
											PRELIMINARY ENGINEERING	ACFP	1,040	0	0	0	
DT4462391	SR 988 (SR 826 FRONTAGE ROAD / NW 77 COURT)		MIAMI-DADE	RESURFACING							Proposed Funding (\$000s)				PL1-323		
4462391	NW 154 STREET	NW 164 CT		6	0.6	0.4	0.7	2	2	0			2025 - 2026	2026 - 2027		2027 - 2028	2028 - 2029
											CONSTRUCTION	CARU	58	0	0	0	

MIAMI-DADE TRANSPORTATION PLANNING ORGANIZATION
TRANSPORTATION IMPROVEMENT PROGRAM
FEDERALLY-FUNDED PROJECTS

HIGHWAYS

TPO Project No	Facility/Project Name	County	Type of Work							Federal Funding Components				5-Yr Page Ref		
			Roadway ID	Length (miles)	Begin Point	End Point	Lanes			Activity /Phase	Funding Source	2025 - 2026	2026 - 2027		2027 - 2028	2028 - 2029
Agency Project No	From / Location	To / Location	Old Item					Exist	Improv					Add'l		
DT4462981	SAFE ROUTES TO SCHOOL - CAROL CITY MIDDLE SCHOOL	MIAMI-DADE	PEDESTRIAN SAFETY IMPROVEMENT									Proposed Funding (\$000s)				PL1-335
4462981			18	0.4	0.8	1.0	2	0	0			2025 - 2026	2026 - 2027	2027 - 2028	2028 - 2029	
										PRELIMINARY ENGINEERING	TALU	162	0	0	0	
										CONSTRUCTION	SA	0	0	10	0	
										CONSTRUCTION	TALU	0	0	666	0	
DT4463001	SAFE ROUTES TO SCHOOL - HIALEAH SENIOR HIGH SCHOOL	MIAMI-DADE	PEDESTRIAN SAFETY IMPROVEMENT									Proposed Funding (\$000s)				PL1-336
4463001			24	0.1	4.0	4.2	4	0	0			2025 - 2026	2026 - 2027	2027 - 2028	2028 - 2029	
										PRELIMINARY ENGINEERING	TALU	169	0	0	0	
										CONSTRUCTION	SA	0	0	10	0	
										CONSTRUCTION	TALT	0	0	517	0	
										CONSTRUCTION	TALU	0	0	236	0	
DT4463011	SAFE ROUTES TO SCHOOL - NORTH MIAMI MIDDLE SCHOOL	MIAMI-DADE	PEDESTRIAN SAFETY IMPROVEMENT									Proposed Funding (\$000s)				PL1-336
4463011			18	0.1	8.8	8.9	4	0	0			2025 - 2026	2026 - 2027	2027 - 2028	2028 - 2029	
										PRELIMINARY ENGINEERING	TALU	102	0	0	0	
										CONSTRUCTION	SA	0	0	7	0	
										CONSTRUCTION	TALU	0	0	456	0	

MIAMI-DADE TRANSPORTATION PLANNING ORGANIZATION
TRANSPORTATION IMPROVEMENT PROGRAM
FEDERALLY-FUNDED PROJECTS

HIGHWAYS

TPO Project No	Facility/Project Name	County	Type of Work							Federal Funding Components				5-Yr Page Ref		
			Agency Project No	From / Location	To / Location	Old Item	Roadway ID	Length (miles)	Begin Point	End Point	Lanes				Activity /Phase	Funding Source
Exist	Improv	Add'l														
DT4469472	WRONG WAY DRIVING INITIATIVE	MIAMI-DADE	ITS FREEWAY MANAGEMENT									Proposed Funding (\$000s)				PL1-338
4469472	AT VARIOUS RAMP LOCATIONS - PHASE 2		6	4.7	0.0	0.0	0	0	0	Activity /Phase	Funding Source	2025 - 2026	2026 - 2027	2027 - 2028	2028 - 2029	
											DESIGN/BUILD	ACSS	86	0	0	0
DT4469473	WRONG WAY DRIVING INITIATIVE	MIAMI-DADE	ITS FREEWAY MANAGEMENT									Proposed Funding (\$000s)				PL1-339
4469473	AT VARIOUS RAMP LOCATIONS - PHASE 3		6	4.8	0.0	0.0	0	0	0	Activity /Phase	Funding Source	2025 - 2026	2026 - 2027	2027 - 2028	2028 - 2029	
											DESIGN/BUILD	ACSS	6,549	0	0	0
DT4469474	WRONG WAY DRIVING INITIATIVE	MIAMI-DADE	ITS FREEWAY MANAGEMENT									Proposed Funding (\$000s)				PL1-339
4469474	AT VARIOUS RAMP LOCATIONS - PHASE 4		18	4.9	0.3	0.7	2	2	0	Activity /Phase	Funding Source	2025 - 2026	2026 - 2027	2027 - 2028	2028 - 2029	
											DESIGN/BUILD	ACSS	0	10,796	0	0
											DESIGN/BUILD	SA	0	123	0	0
											DESIGN/BUILD	DSBI	0	3,706	0	0
DT4470461	PEDESTRIAN BRIDGE OVER SR 90 / US 41 / SW 8 STREET AND C-4 CANAL WEST OF SW 109 AVENUE	MIAMI-DADE	PEDESTRIAN/WILDLIFE OVERPASS									Proposed Funding (\$000s)				
4470461			18	0.2	0.0	0.0	0	0	0	Activity /Phase	Funding Source	2025 - 2026	2026 - 2027	2027 - 2028	2028 - 2029	
											PRELIMINARY ENGINEERING	EB	2	0	0	0
											CONSTRUCTION	TALT	2,026	0	0	0
											CONSTRUCTION	TALU	107	0	0	0

MIAMI-DADE TRANSPORTATION PLANNING ORGANIZATION
TRANSPORTATION IMPROVEMENT PROGRAM
FEDERALLY-FUNDED PROJECTS

HIGHWAYS

TPO Project No	Facility/Project Name		County	Type of Work						Federal Funding Components				5-Yr Page Ref			
				Roadway ID	Length (miles)	Begin Point	End Point	Lanes			Activity /Phase	Funding Source	2025 - 2026		2026 - 2027	2027 - 2028	2028 - 2029
Agency Project No	From / Location	To / Location	Old Item					Exist	Improv	Add'l							
DT4471631	SR 933 / SW 12 AVENUE / NW 12 AVENUE		MIAMI-DADE	PEDESTRIAN SAFETY IMPROVEMENT						Proposed Funding (\$000s)				PL1-341			
4471631	SW 2 STREET	SW 5 STREET		12	0.2	1.2	1.4	4	0	0			2025 - 2026		2026 - 2027	2027 - 2028	2028 - 2029
CONSTRUCTION											SA	0	0		0	38	
CONSTRUCTION											TALT	0	0	0	732		
DT4472141	SR 5 / US 1 / BISCAYNE BOULEVARD		MIAMI-DADE	TRAFFIC SIGNALS						Proposed Funding (\$000s)				PL1-341			
4472141	AT VARIOUS INTERSECTIONS			18	4.3	12.3	16.5	4	4	0			2025 - 2026		2026 - 2027	2027 - 2028	2028 - 2029
CONSTRUCTION											ACSA	0	613		0	0	
CONSTRUCTION											SA	0	2,532	0	0		
CONSTRUCTION											CARU	0	79	0	0		
DT4475741	SR 934 / NW 79 STREET		MIAMI-DADE	INTERSECTION IMPROVEMENT						Proposed Funding (\$000s)				PL1-342			
4475741	AT NW 32 AVENUE			12	0.1	0.0	0.0	0	0	0			2025 - 2026		2026 - 2027	2027 - 2028	2028 - 2029
CONSTRUCTION											ACSS	94	0		0	0	
CONSTRUCTION											SA	35	0	0	0		
DT4475751	SR 5 / US 1		MIAMI-DADE	INTERSECTION IMPROVEMENT						Proposed Funding (\$000s)				PL1-343			
4475751	AT SW 137 AVENUE			12	0.3	8.1	8.3	4	4	0			2025 - 2026		2026 - 2027	2027 - 2028	2028 - 2029
CONSTRUCTION											ACSS	49	0		0	0	

MIAMI-DADE TRANSPORTATION PLANNING ORGANIZATION
TRANSPORTATION IMPROVEMENT PROGRAM
FEDERALLY-FUNDED PROJECTS

HIGHWAYS

TPO Project No	Facility/Project Name	County	Type of Work							Federal Funding Components				5-Yr Page Ref		
			Roadway ID	Length (miles)	Begin Point	End Point	Lanes			CONSTRUCTION	HSP	2	0		0	0
Agency Project No	From / Location	To / Location					Old Item	Exist	Improv					Add'l		
DT4475821	SR 5 / US 1	MIAMI-DADE	INTERSECTION IMPROVEMENT									Proposed Funding (\$000s)				PL1-344
4475821	AT CARIBBEAN BOULEVARD		6	0.4	12.3	12.7	6	6	0	Activity /Phase	Funding Source	2025 - 2026	2026 - 2027	2027 - 2028	2028 - 2029	
									CONSTRUCTION	ACSS	46	0	0	0		
DT4475971	SAFE ROUTES TO SCHOOL - NORTH MIAMI BEACH SENIOR HIGH SCHOOL	MIAMI-DADE	PEDESTRIAN SAFETY IMPROVEMENT									Proposed Funding (\$000s)				PL1-345
4475971			12	0.0	0.5	0.5	2	2	0	Activity /Phase	Funding Source	2025 - 2026	2026 - 2027	2027 - 2028	2028 - 2029	
									PRELIMINARY ENGINEERING	TALT	0	101	0	0		
									CONSTRUCTION	TALU	0	0	0	635		
DT4476001	SAFE ROUTES TO SCHOOL - HOMESTEAD MIDDLE SCHOOL	MIAMI-DADE	PEDESTRIAN SAFETY IMPROVEMENT									Proposed Funding (\$000s)				PL1-346
4476001			12	0.0	1.3	1.3	2	2	0	Activity /Phase	Funding Source	2025 - 2026	2026 - 2027	2027 - 2028	2028 - 2029	
									PRELIMINARY ENGINEERING	TALU	0	196	0	0		
									CONSTRUCTION	TALU	0	0	0	554		
DT4476451	SMART WORK ZONE MANAGEMENT FOR OKEECHOBEE ROAD IMPROVEMENT PROJECTS	MIAMI-DADE	OTHER ITS									Proposed Funding (\$000s)				PL1-346
4476451			6	10.9	0.0	0.0	0	0	0	Activity /Phase	Funding Source	2025 - 2026	2026 - 2027	2027 - 2028	2028 - 2029	
									CONSTRUCTION	SA	46	0	0	0		

MIAMI-DADE TRANSPORTATION PLANNING ORGANIZATION
TRANSPORTATION IMPROVEMENT PROGRAM
FEDERALLY-FUNDED PROJECTS

HIGHWAYS

TPO Project No	Facility/Project Name	County	Type of Work							Federal Funding Components				5-Yr Page Ref		
Agency Project No	From / Location To / Location	Old Item	Roadway ID	Length (miles)	Begin Point	End Point	Lanes			Activity /Phase	Funding Source	2025 - 2026	2026 - 2027	2027 - 2028	2028 - 2029	
						Exist	Improv	Add'l								
DT4476452	SMART WORK ZONE MANAGEMENT FOR OKEECHOBEE ROAD IMPROVEMENT PROJECTS	MIAMI-DADE	OTHER ITS									Proposed Funding (\$000s)				PL1-347
4476452			12	10.6	4.1	10.6	3	3	0			2025 - 2026	2026 - 2027	2027 - 2028	2028 - 2029	
										PRELIMINARY ENGINEERING	ACNP	5	0	0	0	
										CONSTRUCTION	ACFP	4,850	0	0	0	
DT4476453	SMART WORK ZONE MANAGEMENT FOR OKEECHOBEE ROAD IMPROVEMENT PROJECTS	MIAMI-DADE	OTHER ITS									Proposed Funding (\$000s)				PL1-347
4476453			12	10.6	4.1	10.6	3	3	0			2025 - 2026	2026 - 2027	2027 - 2028	2028 - 2029	
										PRELIMINARY ENGINEERING	ACFP	0	0	0	80	
										PRELIMINARY ENGINEERING	ACNP	0	0	0	5	
DT4477231	SR 5 / US 1 / S DIXIE HIGHWAY	MIAMI-DADE	TRAFFIC OPS IMPROVEMENT									Proposed Funding (\$000s)				PL1-348
4477231	AT SW 37 AVENUE		6	0.2	5.3	5.4	6	6	0			2025 - 2026	2026 - 2027	2027 - 2028	2028 - 2029	
										CONSTRUCTION	CARU	0	10	0	0	
DT4477801	RR CROSSING #631208F	MIAMI-DADE	RAIL SAFETY PROJECT									Proposed Funding (\$000s)				
4477801	AT NW 87 AVENUE		6	0.0	0.0	0.0	0	0	0			2025 - 2026	2026 - 2027	2027 - 2028	2028 - 2029	
										RAILROAD & UTILITIES	RHP	107	0	0	0	

MIAMI-DADE TRANSPORTATION PLANNING ORGANIZATION
TRANSPORTATION IMPROVEMENT PROGRAM
FEDERALLY-FUNDED PROJECTS

HIGHWAYS

TPO Project No	Facility/Project Name	County	Type of Work							Federal Funding Components				5-Yr Page Ref			
			Agency Project No	From / Location	To / Location	Old Item	Roadway ID	Length (miles)	Begin Point	End Point	Lanes				Activity /Phase	Funding Source	2025 - 2026
Exist	Improv	Add'l															
DT4477981	SR 5 / US 1 / S DIXIE HIGHWAY	MIAMI-DADE	RESURFACING							Proposed Funding (\$000s)				PL1-350			
4477981	SOUTH OF SW 264 STREET	SOUTH OF SW 232 STREET		12	2.7	7.0	9.7	4	4	0			2025 - 2026		2026 - 2027	2027 - 2028	2028 - 2029
											CONSTRUCTION	SA	96		0	0	0
											ALTERNATIVE CONTRACTING INCENTIVES	SA	0		180	0	0
DT4478001	SR 860 / MIAMI GARDENS DRIVE	MIAMI-DADE	RESURFACING							Proposed Funding (\$000s)				PL1-351			
4478001	WEST OF NW 27 AVENUE	WEST OF NW 2 AVENUE		30	2.7	2.8	5.5	6	6	0			2025 - 2026		2026 - 2027	2027 - 2028	2028 - 2029
											PRELIMINARY ENGINEERING	ACSA	7		0	0	0
											CONSTRUCTION	ACSA	5		0	0	0
											CONSTRUCTION	SA	4,169		0	0	0
											CONSTRUCTION	CARU	201		0	0	0
											ALTERNATIVE CONTRACTING INCENTIVES	SA	0	218	0	0	
DT4478011	SR 860 / MIAMI GARDENS DRIVE	MIAMI-DADE	RESURFACING							Proposed Funding (\$000s)				PL1-352			
4478011	WEST OF NW 2 AVENUE	EAST OF NE 5 AVENUE		24	1.0	5.5	6.5	3	3	0			2025 - 2026		2026 - 2027	2027 - 2028	2028 - 2029
											PRELIMINARY ENGINEERING	ACSA	5		0	0	0
											CONSTRUCTION	SA	2,718		0	0	0
											CONSTRUCTION	CARU	112		0	0	0
											ALTERNATIVE CONTRACTING INCENTIVES	SA	0	82	0	0	

MIAMI-DADE TRANSPORTATION PLANNING ORGANIZATION
TRANSPORTATION IMPROVEMENT PROGRAM
FEDERALLY-FUNDED PROJECTS

HIGHWAYS

TPO Project No	Facility/Project Name	County	Type of Work							Federal Funding Components				5-Yr Page Ref			
Agency Project No	From / Location	To / Location	Old Item	Roadway ID	Length (miles)	Begin Point	End Point	Lanes			Activity /Phase	Funding Source	Proposed Funding (\$000s)				5-Yr Page Ref
								Exist	Improv	Add'l			2025 - 2026	2026 - 2027	2027 - 2028	2028 - 2029	

DT4478021	SR 5 / US 1 / S DIXIE HIGHWAY	MIAMI-DADE	RESURFACING									Proposed Funding (\$000s)				PL1-353
4478021	SOUTH OF SW 232 STREET SOUTH OF SW 112 AVENUE / SW 208 DRIVE		18	2.2	9.7	11.9	4	4	0			2025 - 2026	2026 - 2027	2027 - 2028	2028 - 2029	
PRELIMINARY ENGINEERING											SA	10	0	0	0	
CONSTRUCTION											SA	103	0	0	0	
ALTERNATIVE CONTRACTING INCENTIVES											SA	0	160	0	0	

DT4478031	SR 953 / LEJEUNE ROAD / NW 42 AVENUE	MIAMI-DADE	RESURFACING									Proposed Funding (\$000s)				PL1-354
4478031	NORTH OF NW 103 STREET SOUTH OF NW 135 STREET		60	2.0	9.7	11.7	3	3	0			2025 - 2026	2026 - 2027	2027 - 2028	2028 - 2029	
PRELIMINARY ENGINEERING											ACSA	1	0	0	0	
PRELIMINARY ENGINEERING											SA	5	0	0	0	
RIGHT OF WAY											ACSA	2	0	0	0	
RIGHT OF WAY											ACSS	10	0	0	0	
CONSTRUCTION											ACNR	0	1,202	0	0	
CONSTRUCTION											ACPR	0	2,231	0	0	
CONSTRUCTION											ACSS	0	1,573	0	0	
CONSTRUCTION											SA	0	723	0	0	
CONSTRUCTION											CARU	0	4	0	0	
ALTERNATIVE CONTRACTING INCENTIVES											SA	0	0	240	0	

MIAMI-DADE TRANSPORTATION PLANNING ORGANIZATION
TRANSPORTATION IMPROVEMENT PROGRAM
FEDERALLY-FUNDED PROJECTS

HIGHWAYS

TPO Project No	Facility/Project Name		County	Type of Work							Federal Funding Components				5-Yr Page Ref		
				Agency Project No	From / Location	To / Location	Old Item	Roadway ID	Length (miles)	Begin Point						End Point	Lanes
Exist	Improv	Add'l	Activity /Phase								Funding Source	2025 - 2026	2026 - 2027	2027 - 2028	2028 - 2029		
DT4478041	SR 959 / RED ROAD / SW-NW 57 AVENUE		MIAMI-DADE	RESURFACING							Proposed Funding (\$000s)				PL1-355		
4478041	NORTH OF SW 8 STREET	NORTH OF NW 11 STREET		36	1.3	4.1	5.1	4	4	0	Activity /Phase	Funding Source	2025 - 2026	2026 - 2027		2027 - 2028	2028 - 2029
											PRELIMINARY ENGINEERING	ACSA	2	0		0	0
											PRELIMINARY ENGINEERING	SA	6	0		0	0
											RAILROAD & UTILITIES	ACSA	6	0		0	0
											CONSTRUCTION	SA	1,538	0		0	0
											CONSTRUCTION	CARU	118	0		0	0
											ALTERNATIVE CONTRACTING INCENTIVES	SA	0	120	0	0	
DT4478051	SR 916 / NW 135 STREET & NW 136 STREET		MIAMI-DADE	RESURFACING							Proposed Funding (\$000s)				PL1-355		
4478051	WEST OF NW 30 AVENUE	WEST OF NW 27 AVENUE		12	0.7	0.0	0.0	0	0	0	Activity /Phase	Funding Source	2025 - 2026	2026 - 2027		2027 - 2028	2028 - 2029
											CONSTRUCTION	SA	56	0		0	0
											ALTERNATIVE CONTRACTING INCENTIVES	ACSA	100	0	0	0	
DT4478081	SR 90 / US 41 / SW 7 STREET		MIAMI-DADE	RESURFACING							Proposed Funding (\$000s)				PL1-356		
4478081	EAST OF SW 27 AVENUE	WEST OF SW 2 AVENUE		54	2.5	0.5	2.8	3	3	0	Activity /Phase	Funding Source	2025 - 2026	2026 - 2027		2027 - 2028	2028 - 2029
											PRELIMINARY ENGINEERING	ACSA	11	0		0	0
											PRELIMINARY ENGINEERING	SA	9	0		0	0
											RIGHT OF WAY	ACSA	6	0		0	0
											RIGHT OF WAY	ACSS	60	2	0	0	

MIAMI-DADE TRANSPORTATION PLANNING ORGANIZATION
TRANSPORTATION IMPROVEMENT PROGRAM
FEDERALLY-FUNDED PROJECTS

HIGHWAYS

TPO Project No	Facility/Project Name	County	Type of Work							Federal Funding Components				5-Yr Page Ref	
Agency Project No	From / Location To / Location	Old Item	Roadway ID	Length (miles)	Begin Point	End Point	Lanes			Activity /Phase	Funding Source	2025 - 2026	2026 - 2027	2027 - 2028	2028 - 2029
						Exist	Improv	Add'l							
										RIGHT OF WAY	SA	11	1	0	0
										CONSTRUCTION	ACPR	0	876	0	0
										CONSTRUCTION	ACSS	0	1,279	0	0
										CONSTRUCTION	SA	0	591	0	0
										ALTERNATIVE CONTRACTING INCENTIVES	SA	0	0	0	152

DT4478091	SR 953 / LEJEUNE ROAD / SW 42 AVENUE	MIAMI-DADE	RESURFACING							Activity /Phase	Funding Source	Proposed Funding (\$000s)				PL1-357
4478091	NORTH OF SW 8 STREET SOUTH OF NW 11 STREET		36	1.2	2.6	3.8	3	3	0			2025 - 2026	2026 - 2027	2027 - 2028	2028 - 2029	
										PRELIMINARY ENGINEERING	ACSA	4	0	0	0	
										PRELIMINARY ENGINEERING	SA	2	0	0	0	
										CONSTRUCTION	ACSS	75	0	0	0	
										CONSTRUCTION	SA	529	0	0	0	
										CONSTRUCTION	CARU	149	0	0	0	
										ALTERNATIVE CONTRACTING INCENTIVES	SA	0	120	0	0	

DT4478181	SR 932 / NE 103 STREET	MIAMI-DADE	RESURFACING							Activity /Phase	Funding Source	Proposed Funding (\$000s)				PL1-358
4478181	EAST OF NE 2 AVENUE WEST OF NE 6 AVENUE		12	0.5	0.0	0.0	0	0	0			2025 - 2026	2026 - 2027	2027 - 2028	2028 - 2029	
										CONSTRUCTION	ACSA	921	0	0	0	
										CONSTRUCTION	CARU	49	0	0	0	

MIAMI-DADE TRANSPORTATION PLANNING ORGANIZATION
TRANSPORTATION IMPROVEMENT PROGRAM
FEDERALLY-FUNDED PROJECTS

HIGHWAYS

TPO Project No	Facility/Project Name		County	Type of Work							Federal Funding Components				5-Yr Page Ref		
				Agency Project No	From / Location	To / Location	Old Item	Roadway ID	Length (miles)	Begin Point	End Point	Lanes				Activity /Phase	Funding Source
Exist	Improv	Add'l															
DT4478271	SR 5 / US 1 / BISCAYNE BOULEVARD		MIAMI-DADE	RESURFACING							Proposed Funding (\$000s)				PL1-360		
4478271	SR 915 / NE 6 AVENUE	NE 105 STREET		24	1.4	16.7	18.0	4	4	0			2025 - 2026	2026 - 2027		2027 - 2028	2028 - 2029
											PRELIMINARY ENGINEERING	ACSA	16	0		0	0
											CONSTRUCTION	SA	0	1,888		0	0
											CONSTRUCTION	CARU	0	181		0	0
											ALTERNATIVE CONTRACTING INCENTIVES	SA	0	0	90	0	
DT4478281	SR 25 / US 27 / OKEECHOBEE ROAD		MIAMI-DADE	RESURFACING							Proposed Funding (\$000s)				PL1-361		
4478281	WEST OF W 8 AVENUE	WEST OF SE 7 AVENUE		42	2.5	12.1	14.7	6	6	0			2025 - 2026	2026 - 2027		2027 - 2028	2028 - 2029
											PRELIMINARY ENGINEERING	ACSA	64	0		0	0
											PRELIMINARY ENGINEERING	SA	8	10		0	0
											CONSTRUCTION	ACNR	0	2,883		0	0
											CONSTRUCTION	ACSS	0	543		0	0
											CONSTRUCTION	SA	0	1,028		0	0
											CONSTRUCTION	CARU	0	84		0	0
											ALTERNATIVE CONTRACTING INCENTIVES	SA	0	0	0	300	
DT4478291	SR 953 / LEJEUNE ROAD / SW 42 AVENUE		MIAMI-DADE	RESURFACING							Proposed Funding (\$000s)				PL1-362		
4478291	NORTH OF ALTARA AVENUE	SOUTH OF SW 8 STREET		18	2.1	0.5	2.6	4	4	0			2025 - 2026	2026 - 2027		2027 - 2028	2028 - 2029
											PRELIMINARY ENGINEERING	ACSA	10	0	0	0	

MIAMI-DADE TRANSPORTATION PLANNING ORGANIZATION
TRANSPORTATION IMPROVEMENT PROGRAM
FEDERALLY-FUNDED PROJECTS

HIGHWAYS

TPO Project No	Facility/Project Name	County	Type of Work							Federal Funding Components				5-Yr Page Ref					
			Roadway ID	Length (miles)	Begin Point	End Point	Lanes			Activity /Phase	Funding Source	2025 - 2026	2026 - 2027		2027 - 2028	2028 - 2029			
Agency Project No	From / Location	To / Location	Old Item					Exist	Improv					Add'l					
DT4478301	SR 5 / US 1 / BISCAYNE BOULEVARD	MIAMI-DADE																	
4478301	SOUTH OF NE 38 STREET	NE 61 STREET		42	1.5	13.6	15.0	4	4	0									PL1-363
DT4486571	HIALEAH / HIALEAH GARDENS BOULEVARD	MIAMI-DADE																	
4486571	NW 122 STREET	REET NW 138 STREET		6	1.0	0.4	1.3	4	2	0									PL1-368
DT4489961	NW 32 AVENUE BRIDGE (BR #874336) OVER LITTLE RIVER CANAL (C-7)	MIAMI-DADE																	
4489961				6	0.0	0.8	0.8	4	0	0									PL1-371

MIAMI-DADE TRANSPORTATION PLANNING ORGANIZATION
TRANSPORTATION IMPROVEMENT PROGRAM
FEDERALLY-FUNDED PROJECTS

HIGHWAYS

TPO Project No	Facility/Project Name		County	Type of Work						Federal Funding Components				5-Yr Page Ref			
				Roadway ID	Length (miles)	Begin Point	End Point	Lanes			Activity /Phase	Funding Source	Proposed Funding (\$000s)				
Agency Project No	From / Location	To / Location	Old Item					Exist	Improv	Add'l					2025 - 2026	2026 - 2027	2027 - 2028
DT4490001	SW 152 STREET OVER CANAL 100-A BRIDGE #874423		MIAMI-DADE	BRIDGE REPLACEMENT									Proposed Funding (\$000s)				PL1-371
4490001				6	0.0	1.4	1.5	2	0	0			2025 - 2026	2026 - 2027	2027 - 2028	2028 - 2029	
				PRELIMINARY ENGINEERING						ACBR		0	121	0	0		
DT4490072	SR 934 / NE 79 STREET		MIAMI-DADE	BRIDGE REPLACEMENT									Proposed Funding (\$000s)				PL1-372
4490072	WEST OF PELICAN HARBOR DRIVE	EAST OF ADVENTURE AVENUE		18	0.9	1.1	1.9	6	6	0			2025 - 2026	2026 - 2027	2027 - 2028	2028 - 2029	
				PRELIMINARY ENGINEERING						ACBR		3,250	0	0	0		
				PRELIMINARY ENGINEERING						GFBR		3,000	0	0	0		
				CONSTRUCTION						ACBR		0	0	0	66,680		
DT4491331	SR A1A / HARDING AVENUE		MIAMI-DADE	TRAFFIC OPS IMPROVEMENT									Proposed Funding (\$000s)				PL1-373
4491331	AT 89 STREET			6	0.0	0.9	0.9	3	3	0			2025 - 2026	2026 - 2027	2027 - 2028	2028 - 2029	
				CONSTRUCTION						TALU		589	0	0	0		
DT4493601	SR 5 / US 1		MIAMI-DADE	SAFETY PROJECT									Proposed Funding (\$000s)				PL1-374
4493601	AT SW 17 AVENUE			6	0.4	0.0	0.0	0	0	0			2025 - 2026	2026 - 2027	2027 - 2028	2028 - 2029	
				CONSTRUCTION						ACSS		1,860	0	0	0		

MIAMI-DADE TRANSPORTATION PLANNING ORGANIZATION
TRANSPORTATION IMPROVEMENT PROGRAM
FEDERALLY-FUNDED PROJECTS

HIGHWAYS

TPO Project No	Facility/Project Name		County	Type of Work						Federal Funding Components				5-Yr Page Ref			
				Roadway ID	Length (miles)	Begin Point	End Point	Lanes			Activity /Phase	Funding Source	2025 - 2026		2026 - 2027	2027 - 2028	2028 - 2029
Agency Project No	From / Location	To / Location	Old Item					Exist	Improv	Add'l							
DT4493611	SR 25 / NW 36 STREET		MIAMI-DADE	PEDESTRIAN SAFETY IMPROVEMENT						Proposed Funding (\$000s)				PL1-375			
4493611	EAST OF NW 10 AVENUE	WEST OF NW 11 AVENUE (NORTH LEG)		12	0.2	0.0	0.0	0	0	0			2025 - 2026		2026 - 2027	2027 - 2028	2028 - 2029
										CONSTRUCTION	ACSS	113	0		0	0	
										CONSTRUCTION	HSP	3	0	0	0		
DT4493621	SR 860 / MIAMI GDNS DRIVE AT NW 37 AVENUE AND		MIAMI-DADE	SAFETY PROJECT						Proposed Funding (\$000s)				PL1-375			
4493621	NE 6 AVENUE	WEST OF NE 10 AVENUE		24	5.1	6.6	7.1	2	2	0			2025 - 2026		2026 - 2027	2027 - 2028	2028 - 2029
										PRELIMINARY ENGINEERING	ACSS	25	0		0	0	
										PRELIMINARY ENGINEERING	HSP	7	0		0	0	
										RIGHT OF WAY	ACSS	205	25		0	0	
										CONSTRUCTION	ACSS	0	0	2,939	0		
DT4493631	SR 933 / NW 12 AVENUE AND NW 6 STREET		MIAMI-DADE	TRAFFIC SIGNALS						Proposed Funding (\$000s)				PL1-376			
4493631				6	0.1	1.9	2.0	4	0	0			2025 - 2026		2026 - 2027	2027 - 2028	2028 - 2029
										CONSTRUCTION	ACSS	1,154	0	0	0		
DT4493661	SR 9 / NW 27 AVENUE AND NW 20 STREET		MIAMI-DADE	INTERSECTION IMPROVEMENT						Proposed Funding (\$000s)				PL1-377			
4493661				12	0.3	3.5	3.8	6	0	0			2025 - 2026		2026 - 2027	2027 - 2028	2028 - 2029
										PRELIMINARY ENGINEERING	ACSS	6	0	0	0		

MIAMI-DADE TRANSPORTATION PLANNING ORGANIZATION
TRANSPORTATION IMPROVEMENT PROGRAM
FEDERALLY-FUNDED PROJECTS

HIGHWAYS

TPO Project No	Facility/Project Name	County	Type of Work							Federal Funding Components				5-Yr Page Ref			
Agency Project No	From / Location	To / Location	Old Item	Roadway ID	Length (miles)	Begin Point	End Point	Lanes			Activity /Phase	Funding Source	2025 - 2026	2026 - 2027	2027 - 2028	2028 - 2029	
							Exist	Improv	Add'l								
											CONSTRUCTION	ACSS	0	1,395	0	0	
DT4493671	SR 94 / KENDALL DRIVE AND SW 157 AVENUE	MIAMI-DADE											Proposed Funding (\$000s)				PL1-377
4493671				12	0.1	2.1	2.2	6	0	0			2025 - 2026	2026 - 2027	2027 - 2028	2028 - 2029	
											PRELIMINARY ENGINEERING	ACSS	19	0	0	0	
											CONSTRUCTION	ACSS	0	849	0	0	
DT4493681	SR 5 / US 1	MIAMI-DADE											Proposed Funding (\$000s)				PL1-378
4493681	MARLIN ROAD			6	1.0	13.2	14.1	6	0	0			2025 - 2026	2026 - 2027	2027 - 2028	2028 - 2029	
											CONSTRUCTION	ACSS	0	0	2,347	0	
DT4493691	SR 986 / SUNSET DRIVE AND SR 826 SB OFF RAMP	MIAMI-DADE											Proposed Funding (\$000s)				PL1-378
4493691				6	0.3	5.0	5.1	4	4	0			2025 - 2026	2026 - 2027	2027 - 2028	2028 - 2029	
											CONSTRUCTION	ACSS	0	1,383	0	0	
DT4493701	SR 25 / US 27 / OKEECHOBEE ROAD	MIAMI-DADE											Proposed Funding (\$000s)				PL1-379
4493701	AT SE 1 AVENUE / S HOOK SQUARE & LINDSEY COURT			6	0.2	13.6	13.8	6	0	0			2025 - 2026	2026 - 2027	2027 - 2028	2028 - 2029	
											CONSTRUCTION	ACSS	0	553	0	0	

MIAMI-DADE TRANSPORTATION PLANNING ORGANIZATION
TRANSPORTATION IMPROVEMENT PROGRAM
FEDERALLY-FUNDED PROJECTS

HIGHWAYS

TPO Project No	Facility/Project Name		County	Type of Work							Federal Funding Components				5-Yr Page Ref		
				Agency Project No	From / Location	To / Location	Old Item	Roadway ID	Length (miles)	Begin Point	End Point	Lanes				Activity /Phase	Funding Source
Exist	Improv	Add'l															
DT4493711	NORTH MIAMI AVENUE		MIAMI-DADE	INTERSECTION IMPROVEMENT							Proposed Funding (\$000s)				PL1-379		
4493711	AT N 195 STREET			12	0.8	0.0	0.8	2	2	0			2025 - 2026	2026 - 2027		2027 - 2028	2028 - 2029
											PRELIMINARY ENGINEERING	SA	35	0		0	0
											CONSTRUCTION	ACSS	0	375		0	0
DT4493721	NORTH MIAMI AVENUE		MIAMI-DADE	INTERSECTION IMPROVEMENT							Proposed Funding (\$000s)				PL1-380		
4493721	AT N 163 STREET			18	0.0	1.0	1.0	2	2	0			2025 - 2026	2026 - 2027		2027 - 2028	2028 - 2029
											PRELIMINARY ENGINEERING	ACSS	15	0		0	0
											CONSTRUCTION	ACSS	0	376		0	0
											CONSTRUCTION	SU	0	325	0	0	
DT4493731	SW 84 AVENUE AND SW 38 STREET		MIAMI-DADE	ROUNDBOUT							Proposed Funding (\$000s)				PL1-380		
4493731				18	0.0	0.7	0.7	2	0	0			2025 - 2026	2026 - 2027		2027 - 2028	2028 - 2029
											PRELIMINARY ENGINEERING	ACSS	25	0		0	0
											CONSTRUCTION	ACSS	0	363		0	0
											CONSTRUCTION	SU	0	327	0	0	
DT4494461	SR A1A / COLLINS AVENUE		MIAMI-DADE	INTERSECTION IMPROVEMENT							Proposed Funding (\$000s)						
4494461	4900 BLOCK	5800 BLOCK		12	1.4	0.0	0.0	0	0	0			2025 - 2026	2026 - 2027	2027 - 2028	2028 - 2029	

MIAMI-DADE TRANSPORTATION PLANNING ORGANIZATION
TRANSPORTATION IMPROVEMENT PROGRAM
FEDERALLY-FUNDED PROJECTS

HIGHWAYS

TPO Project No	Facility/Project Name		County	Type of Work						Federal Funding Components				5-Yr Page Ref			
				Roadway ID	Length (miles)	Begin Point	End Point	Lanes			Activity /Phase	Funding Source	2025 - 2026		2026 - 2027	2027 - 2028	2028 - 2029
Agency Project No	From / Location	To / Location	Old Item					Exist	Improv	Add'l							
											CONSTRUCTION	ACSS	58	0	0	0	
											CONSTRUCTION	SA	5	0	0	0	
DT4494521	CITY OF NORTH MIAMI - PEDESTRIAN BRIDGE REPLACEMENT OVER C-8 CANAL (BISC)		MIAMI-DADE	PEDESTRIAN/WILDLIFE OVERPASS								Proposed Funding (\$000s)					
4494521				6	0.0	0.0	0.0	0	0	0	Activity /Phase	Funding Source	2025 - 2026	2026 - 2027	2027 - 2028	2028 - 2029	
											CONSTRUCTION	TALU	5	0	0	0	
DT4496651	SR 9A / I-95 OVER MIAMI RIVER, BRIDGES 870356		MIAMI-DADE	BRIDGE - PAINTING								Proposed Funding (\$000s)				PL1-382	
4496651				6	1.4	1.5	2.7	3	3	0	Activity /Phase	Funding Source	2025 - 2026	2026 - 2027	2027 - 2028		2028 - 2029
											PRELIMINARY ENGINEERING	ACFP	0	705	0	0	
DT4497451	SR 856 / WILLIAM LEHMAN CAUSEWAY		MIAMI-DADE	PD&E/EMO STUDY								Proposed Funding (\$000s)				PL1-385	
4497451	SR 5 / US 1	SR A1A / COLLINS AVENUE		12	2.1	0.0	1.6	3	3	0	Activity /Phase	Funding Source	2025 - 2026	2026 - 2027	2027 - 2028		2028 - 2029
											PROJECT DEVELOPMENT AND ENVIRONMENTAL	ACSU	1,085	0	0	0	
											PROJECT DEVELOPMENT AND ENVIRONMENTAL	SU	1,856	0	0	0	
DT4497521	SR 986 / SUNSET DRIVE / SW 72 AND SR 959 / SW 57 AVENUE INTERSECTION IMPROVEMENTS		MIAMI-DADE	INTERSECTION IMPROVEMENT								Proposed Funding (\$000s)					
4497521				6	0.0	0.0	0.0	0	0	0	Activity /Phase	Funding Source	2025 - 2026	2026 - 2027	2027 - 2028	2028 - 2029	
											CONSTRUCTION	SU	4	0	0	0	

MIAMI-DADE TRANSPORTATION PLANNING ORGANIZATION
TRANSPORTATION IMPROVEMENT PROGRAM
FEDERALLY-FUNDED PROJECTS

HIGHWAYS

TPO Project No	Facility/Project Name		County	Type of Work						Federal Funding Components				5-Yr Page Ref				
				Roadway ID	Length (miles)	Begin Point	End Point	Lanes			Activity /Phase	Funding Source	Proposed Funding (\$000s)					
Agency Project No	From / Location	To / Location	Old Item					Exist	Improv	Add'l					2025 - 2026	2026 - 2027	2027 - 2028	2028 - 2029
DT4499441	SR A1A / COLLINS AVENUE		MIAMI-DADE	RESURFACING									Proposed Funding (\$000s)				PL1-386	
4499441	SR 907 / W 63 STREET	75 STREET		6	1.1	8.6	9.8	3	3	0			2025 - 2026	2026 - 2027	2027 - 2028	2028 - 2029		
											CONSTRUCTION	ACNR	0	0	2,170	0		
DT4499481	SR 985 / SW 107 AVENUE		MIAMI-DADE	RESURFACING									Proposed Funding (\$000s)				PL1-388	
4499481	SR 94 / SW 88 STREET	NORTH OF SW 56 STREET		6	2.0	1.1	3.1	4	4	0			2025 - 2026	2026 - 2027	2027 - 2028	2028 - 2029		
											CONSTRUCTION	SA	0	0	1,721	0		
DT4507331	FLAGLER STREET - SMART DEMONSTRATION PROJECT		MIAMI-DADE	ADD SPECIAL USE LANE									Proposed Funding (\$000s)					
4507331				12	3.7	0.0	1.9	3	3	0			2025 - 2026	2026 - 2027	2027 - 2028	2028 - 2029		
											PRELIMINARY ENGINEERING	SU	3	0	0	0		
											CONSTRUCTION	SU	0	5,292	0	0		
DT4509611	MATHESON HAMMOCK ROAD BRIDGE (BR #874294) OVER MATHESON HAMMOCK CANAL		MIAMI-DADE	BRIDGE REPLACEMENT									Proposed Funding (\$000s)				PL1-389	
4509611				12	0.0	0.1	0.1	2	2	0			2025 - 2026	2026 - 2027	2027 - 2028	2028 - 2029		
											PRELIMINARY ENGINEERING	GFBZ	0	445	0	0		
											CONSTRUCTION	GFBZ	0	0	0	2,972		

MIAMI-DADE TRANSPORTATION PLANNING ORGANIZATION
TRANSPORTATION IMPROVEMENT PROGRAM
FEDERALLY-FUNDED PROJECTS

HIGHWAYS

TPO Project No	Facility/Project Name	County	Type of Work							Federal Funding Components				5-Yr Page Ref		
			Roadway ID	Length (miles)	Begin Point	End Point	Lanes			Activity /Phase	Funding Source	2025 - 2026	2026 - 2027		2027 - 2028	2028 - 2029
Agency Project No	From / Location To / Location	Old Item					Exist	Improv	Add'l							
DT4509781	SW 147 AVENUE	MIAMI-DADE	BRIDGE REPLACEMENT									Proposed Funding (\$000s)				PL1-390
4509781	AT CANAL C-102, BRIDGE #874443		12	0.1	3.0	3.1	2	2	0			2025 - 2026	2026 - 2027	2027 - 2028	2028 - 2029	
										PRELIMINARY ENGINEERING	GFBZ	0	209	0	0	
										CONSTRUCTION	GFBZ	0	0	1,272	0	
DT4510331	SR 969 / NW 72 AVENUE	MIAMI-DADE	INTERSECTION IMPROVEMENT									Proposed Funding (\$000s)				PL1-390
4510331	AT SR 948 / NW 36 STREET		24	0.3	0.5	0.7	6	6	0			2025 - 2026	2026 - 2027	2027 - 2028	2028 - 2029	
										PRELIMINARY ENGINEERING	ACSA	6	0	0	0	
										PRELIMINARY ENGINEERING	SA	51	0	0	0	
										CONSTRUCTION	ACSS	0	509	0	0	
										CONSTRUCTION	SA	0	15	0	0	
DT4510341	SR 25 / NW 36 STREET	MIAMI-DADE	PEDESTRIAN SAFETY IMPROVEMENT									Proposed Funding (\$000s)				PL1-391
4510341	AT NW 18 AVENUE		30	0.0	17.4	17.4	4	4	0			2025 - 2026	2026 - 2027	2027 - 2028	2028 - 2029	
										RIGHT OF WAY	ACSA	4	0	0	0	
										RIGHT OF WAY	ACSS	150	35	5	0	
										RIGHT OF WAY	SA	0	4	2	0	
										CONSTRUCTION	ACSS	0	0	323	0	
										CONSTRUCTION	SA	0	0	21	0	

MIAMI-DADE TRANSPORTATION PLANNING ORGANIZATION
TRANSPORTATION IMPROVEMENT PROGRAM
FEDERALLY-FUNDED PROJECTS

HIGHWAYS

TPO Project No	Facility/Project Name	County	Type of Work							Federal Funding Components				5-Yr Page Ref		
Agency Project No	From / Location To / Location	Old Item	Roadway ID	Length (miles)	Begin Point	End Point	Lanes			Activity /Phase	Funding Source	Proposed Funding (\$000s)				PL1-391
						Exist	Improv	Add'l	2025 - 2026			2026 - 2027	2027 - 2028	2028 - 2029		
DT4510351	SR 9 AND NW 22 AVENUE	MIAMI-DADE	PEDESTRIAN SAFETY IMPROVEMENT									Proposed Funding (\$000s)				PL1-391
4510351			18	0.6	11.6	12.2	4	4	0			2025 - 2026	2026 - 2027	2027 - 2028	2028 - 2029	
			PRELIMINARY ENGINEERING							ACSS	10	0	0	0		
			CONSTRUCTION							ACSS	0	0	2,292	0		
			CONSTRUCTION							SA	0	0	59	0		
DT4510361	SR 94 / SW 88 STREET	MIAMI-DADE	SAFETY PROJECT									Proposed Funding (\$000s)				PL1-392
4510361	WEST OF SW 92 AVENUE SW 9100 BLOCK		24	0.2	8.5	8.7	6	6	0			2025 - 2026	2026 - 2027	2027 - 2028	2028 - 2029	
			RIGHT OF WAY							ACSS	0	250	63	0		
			RIGHT OF WAY							SA	0	4	4	0		
			CONSTRUCTION							ACSS	0	0	0	1,219		
			CONSTRUCTION							SA	0	0	0	44		
DT4510371	SR 968 / WEST FLAGLER STREET	MIAMI-DADE	PEDESTRIAN SAFETY IMPROVEMENT									Proposed Funding (\$000s)				PL1-393
4510371	EAST OF SW 48 COURT WEST OF SW 48 AVENUE		24	0.1	3.8	3.9	4	4	0			2025 - 2026	2026 - 2027	2027 - 2028	2028 - 2029	
			PRELIMINARY ENGINEERING							ACSA	10	0	0	0		
			PRELIMINARY ENGINEERING							SA	20	0	0	0		
			CONSTRUCTION							ACSS	0	0	683	0		
			CONSTRUCTION							SA	0	0	19	0		

MIAMI-DADE TRANSPORTATION PLANNING ORGANIZATION
TRANSPORTATION IMPROVEMENT PROGRAM
FEDERALLY-FUNDED PROJECTS

HIGHWAYS

TPO Project No	Facility/Project Name	County	Type of Work							Federal Funding Components				5-Yr Page Ref		
			Roadway ID	Length (miles)	Begin Point	End Point	Lanes			Activity /Phase	Funding Source	2025 - 2026	2026 - 2027		2027 - 2028	2028 - 2029
Agency Project No	From / Location	To / Location	Old Item					Exist	Improv					Add'l		
DT4510381	SR 9 / NW 27 AVENUE BETWEEN NW 80 STREET AND NW 83 STREET	MIAMI-DADE	PEDESTRIAN SAFETY IMPROVEMENT									Proposed Funding (\$000s)				PL1-394
4510381			48	0.2	7.4	7.6	5	5	0			2025 - 2026	2026 - 2027	2027 - 2028	2028 - 2029	
											PRELIMINARY ENGINEERING	ACSA	17	0	0	0
											PRELIMINARY ENGINEERING	SA	12	0	0	0
											RIGHT OF WAY	ACSA	52	0	0	0
											RIGHT OF WAY	ACSS	0	280	0	0
											RIGHT OF WAY	ACSS	0	0	2	0
											RIGHT OF WAY	SA	0	2	53	0
											CONSTRUCTION	ACSS	0	0	1,047	0
											CONSTRUCTION	SA	0	0	37	0
DT4510391	SR 826 SOUTHBOUND OFF RAMP TO EASTBOUND SW 8 STREET	MIAMI-DADE	SAFETY PROJECT									Proposed Funding (\$000s)				PL1-394
4510391			18	0.4	0.1	0.4	1	1	0			2025 - 2026	2026 - 2027	2027 - 2028	2028 - 2029	
											PRELIMINARY ENGINEERING	SA	45	0	0	0
											CONSTRUCTION	ACSS	0	975	0	0
											CONSTRUCTION	SA	0	29	0	0
DT4510491	SR 944 / NW 54 STREET	MIAMI-DADE	SAFETY PROJECT									Proposed Funding (\$000s)				PL1-395
4510491	NW 32 AVENUE	NW 12 AVENUE										2025 - 2026	2026 - 2027	2027 - 2028	2028 - 2029	
			30	2.1	3.0	4.0	4	0	0							
											RIGHT OF WAY	ACSA	12	0	0	0

**MIAMI-DADE TRANSPORTATION PLANNING ORGANIZATION
TRANSPORTATION IMPROVEMENT PROGRAM
FEDERALLY-FUNDED PROJECTS**

HIGHWAYS

TPO Project No	Facility/Project Name		County	Type of Work							Federal Funding Components				5-Yr Page Ref		
				Agency Project No	From / Location	To / Location	Old Item	Roadway ID	Length (miles)	Begin Point	End Point	Lanes				Activity /Phase	Funding Source
Exist	Improv	Add'l															
DT4510531	SR A1A / COLLINS AVENUE		MIAMI-DADE	PEDESTRIAN SAFETY IMPROVEMENT							Proposed Funding (\$000s)				PL1-396		
4510531	SOUTH OF SR 826	NORTH OF 178 STREET		12	1.0	14.5	15.5	6	0	0			2025 - 2026	2026 - 2027		2027 - 2028	2028 - 2029
											RIGHT OF WAY	ACSS	60	121		20	0
											RIGHT OF WAY	SA	0	10		106	0
											CONSTRUCTION	ACSS	0	0	1,901	0	
											CONSTRUCTION	SA	0	0	0	82	
DT4511221	SR 932 / WEST 49 STREET		MIAMI-DADE	INTERSECTION IMPROVEMENT							Proposed Funding (\$000s)				PL1-397		
4511221	SR 826	WEST 4 AVENUE		36	2.0	1.2	3.2	3	3	0			2025 - 2026	2026 - 2027		2027 - 2028	2028 - 2029
											PRELIMINARY ENGINEERING	SA	22	0		0	0
											RIGHT OF WAY	ACSA	74	0		0	0
											RIGHT OF WAY	ACSS	0	80		15	0
											RIGHT OF WAY	SA	0	4		2	0
											CONSTRUCTION	ACSS	0	0	3,926	0	
											CONSTRUCTION	SA	0	0	73	0	
DT4511231	SR 5 / BISCAYNE BOULEVARD		MIAMI-DADE	PEDESTRIAN SAFETY IMPROVEMENT							Proposed Funding (\$000s)				PL1-397		
4511231	NE 123 STREET	NE 163 STREET		30	2.5	19.5	21.3	3	3	0			2025 - 2026	2026 - 2027		2027 - 2028	2028 - 2029

MIAMI-DADE TRANSPORTATION PLANNING ORGANIZATION
TRANSPORTATION IMPROVEMENT PROGRAM
FEDERALLY-FUNDED PROJECTS

HIGHWAYS

TPO Project No	Facility/Project Name		County	Type of Work							Federal Funding Components				5-Yr Page Ref		
Agency Project No	From / Location	To / Location	Old Item	Roadway ID	Length (miles)	Begin Point	End Point	Lanes			Activity /Phase	Funding Source	2025 - 2026	2026 - 2027	2027 - 2028	2028 - 2029	
							Exist	Improv	Add'l								

DT4511241	SR 9 / NW 27 AVENUE		MIAMI-DADE	PEDESTRIAN SAFETY IMPROVEMENT							Proposed Funding (\$000s)				PL1-398		
4511241	NW 7 STREET	NW 36 STREET		42	2.1	2.7	4.8	6	6	0	Activity /Phase	Funding Source	2025 - 2026	2026 - 2027	2027 - 2028	2028 - 2029	

DT4511242	SR 9 / NW 27 AVENUE		MIAMI-DADE	PEDESTRIAN SAFETY IMPROVEMENT							Proposed Funding (\$000s)				PL1-399		
4511242	AT NW 11 STREET			6	0.1	2.9	3.0	6	6	0	Activity /Phase	Funding Source	2025 - 2026	2026 - 2027	2027 - 2028	2028 - 2029	

MIAMI-DADE TRANSPORTATION PLANNING ORGANIZATION
TRANSPORTATION IMPROVEMENT PROGRAM
FEDERALLY-FUNDED PROJECTS

HIGHWAYS

TPO Project No	Facility/Project Name	County	Type of Work							Federal Funding Components				5-Yr Page Ref		
Agency Project No	From / Location To / Location	Old Item	Roadway ID	Length (miles)	Begin Point	End Point	Lanes			Activity /Phase	Funding Source	Proposed Funding (\$000s)				
						Exist	Improv	Add'l	2025 - 2026			2026 - 2027	2027 - 2028	2028 - 2029		
DT4512901	MARLIN ROAD IMPROVEMENTS	MIAMI-DADE	BIKE LANE/SIDEWALK									Proposed Funding (\$000s)				
4512901			6	1.6	0.3	1.6	2	2	0			2025 - 2026	2026 - 2027	2027 - 2028	2028 - 2029	
			PRELIMINARY ENGINEERING							TALT		3	0	0	0	
DT4513962	VENETIAN CAUSEWAY BRIDGE #874473	MIAMI-DADE	BRIDGE REPLACEMENT									Proposed Funding (\$000s)				PL1-400
4513962			12	0.0	2.2	2.2	2	2	0			2025 - 2026	2026 - 2027	2027 - 2028	2028 - 2029	
			PRELIMINARY ENGINEERING							SU		651	0	0	0	
			CONSTRUCTION							SU		0	0	0	9,878	
DT4516571	KENDALL DRIVE SHARED USE PATH	MIAMI-DADE	BIKE PATH/TRAIL									Proposed Funding (\$000s)				PL1-402
4516571			6	1.2	0.0	0.0	0	0	0			2025 - 2026	2026 - 2027	2027 - 2028	2028 - 2029	
			CONSTRUCTION							TALU		725	0	0	0	
DT4522131	DISTRICTWIDE RUMBLESTRIP INITIATIVE AND LANE DEPARTURE	DIST/ST-WIDE	SAFETY PROJECT									Proposed Funding (\$000s)				PL1-402
4522131			6	87.8	0.0	0.0	0	0	0			2025 - 2026	2026 - 2027	2027 - 2028	2028 - 2029	
			CONSTRUCTION							ACSS		159	0	0	0	

MIAMI-DADE TRANSPORTATION PLANNING ORGANIZATION
TRANSPORTATION IMPROVEMENT PROGRAM
FEDERALLY-FUNDED PROJECTS

HIGHWAYS

TPO Project No	Facility/Project Name	County	Type of Work							Federal Funding Components				5-Yr Page Ref		
			Agency Project No	From / Location	To / Location	Old Item	Roadway ID	Length (miles)	Begin Point	End Point	Lanes				Activity /Phase	Funding Source
Exist	Improv	Add'l														
DT4524281	TOWN OF BAY HARBOUR ISLANDS - BRD CAUSEWAY BRIDGE PD&E STUDY	MIAMI-DADE	BRIDGE REPLACEMENT							Proposed Funding (\$000s)				PL1-403		
4524281			6	0.8	0.0	0.0	0	0	0			2025 - 2026	2026 - 2027		2027 - 2028	2028 - 2029
PROJECT DEVELOPMENT AND ENVIRONMENTAL											ACSA	10	0	0	0	
DT4525571	SR 934 / NORMANDY DRIVE	MIAMI-DADE	RESURFACING							Proposed Funding (\$000s)				PL1-404		
4525571	WEST OF BAY DRIVE WEST WEST OF RUE VERSAILLES		12	0.9	0.1	1.0	3	3	0			2025 - 2026	2026 - 2027		2027 - 2028	2028 - 2029
CONSTRUCTION											ACNR	0	0	1,422	0	
CONSTRUCTION											SA	0	0	1,024	0	
DT4525591	SR 916 AT I-95 & SR 922	MIAMI-DADE	RESURFACING							Proposed Funding (\$000s)				PL1-404		
4525591	NW 5 AVENUE NW 4 AVENUE		6	0.5	0.3	0.5	3	3	0			2025 - 2026	2026 - 2027		2027 - 2028	2028 - 2029
CONSTRUCTION											SA	0	0	978	0	
DT4525601	SR 985 / NW 107 AVENUE	MIAMI-DADE	RESURFACING							Proposed Funding (\$000s)				PL1-405		
4525601	NORTH OF FLAGLER STREET NORTH OF SR 836 / DOLPHIN HIGHWAY		6	0.8	6.8	7.6	3	3	0			2025 - 2026	2026 - 2027		2027 - 2028	2028 - 2029
CONSTRUCTION											SA	0	0	2,422	0	

MIAMI-DADE TRANSPORTATION PLANNING ORGANIZATION
TRANSPORTATION IMPROVEMENT PROGRAM
FEDERALLY-FUNDED PROJECTS

HIGHWAYS

TPO Project No	Facility/Project Name		County	Type of Work							Federal Funding Components				5-Yr Page Ref	
				Agency Project No	From / Location	To / Location	Old Item	Roadway ID	Length (miles)	Begin Point	End Point	Lanes				Activity /Phase
Exist	Improv	Add'l														
DT4525611	SR 826 / NW-NE 167 STREET		MIAMI-DADE	RESURFACING							Proposed Funding (\$000s)				PL1-405	
4525611	EASTREET OF NW 2 AVENUE	WESTREET OF US 1 / BISCAYNE BOULEVARD		6	3.2	0.5	3.7	6	6	0	Activity /Phase	Funding Source	2025 - 2026	2026 - 2027		2027 - 2028
											CONSTRUCTION	ACNR	0	0	8,784	0
DT4525621	SR 826 / NE 163 STREET		MIAMI-DADE	RESURFACING							Proposed Funding (\$000s)				PL1-406	
4525621	EASTREET OF US 1	EASTREET OF NE 35 AVENUE		6	1.6	3.7	4.9	4	4	0	Activity /Phase	Funding Source	2025 - 2026	2026 - 2027		2027 - 2028
											CONSTRUCTION	ACNR	0	0	717	0
DT4525631	SR 973 / SW 87 AVENUE		MIAMI-DADE	RESURFACING							Proposed Funding (\$000s)				PL1-407	
4525631	NORTH OF US 1 / S DIXIE HIGHWAY	SOUTH OF SW 88 STREET		6	2.9	0.4	2.4	2	2	0	Activity /Phase	Funding Source	2025 - 2026	2026 - 2027		2027 - 2028
											CONSTRUCTION	ACNR	0	0	782	0
DT4525641	SR 90 / TAMIAMI TRAIL / SW 8 STREET		MIAMI-DADE	RESURFACING							Proposed Funding (\$000s)				PL1-407	
4525641	WEST OF SW 152 AVENUE	EAST OF SW 122 AVENUE		6	3.1	3.0	5.5	3	3	0	Activity /Phase	Funding Source	2025 - 2026	2026 - 2027		2027 - 2028
											CONSTRUCTION	ACNR	0	0	850	0
DT4525651	SR 25 / US 27 / OKEECHOBEE ROAD		MIAMI-DADE	RESURFACING							Proposed Funding (\$000s)				PL1-408	
4525651	EAST OF W 18 AVENUE	WEST OF W 8 AVENUE		6	1.6	10.6	12.1	6	6	0	Activity /Phase	Funding Source	2025 - 2026	2026 - 2027		2027 - 2028

MIAMI-DADE TRANSPORTATION PLANNING ORGANIZATION
TRANSPORTATION IMPROVEMENT PROGRAM
FEDERALLY-FUNDED PROJECTS

HIGHWAYS

TPO Project No	Facility/Project Name		County	Type of Work						Federal Funding Components				5-Yr Page Ref		
				Roadway ID	Length (miles)	Begin Point	End Point	Lanes			SA	0	0		478	0
Agency Project No	From / Location	To / Location	Old Item					Exist	Improv	Add'l				Activity /Phase		
				CONSTRUCTION						SA	0	0	478	0		
DT4525661	SR 934 / NW 74 STREET CONNECTOR		MIAMI-DADE	RESURFACING								Proposed Funding (\$000s)				PL1-409
4525661	WEST OF NW 77 COURT	EAST OF RED ROAD		6	2.2	31.4	33.1	6	6	0	Activity /Phase	Funding Source	2025 - 2026	2026 - 2027	2027 - 2028	
				CONSTRUCTION						ACNR	0	0	841	0		
DT4525681	SR 969 / NW 72 AVENUE		MIAMI-DADE	RESURFACING								Proposed Funding (\$000s)				PL1-410
4525681	NORTH OF NW 12 STREET	NORTH OF NW 25 STREET		6	1.3	1.2	2.4	6	6	0	Activity /Phase	Funding Source	2025 - 2026	2026 - 2027	2027 - 2028	
				CONSTRUCTION						ACNR	0	0	476	0		
DT4525971	SR 25 / US 27 / NW 36 STREET		MIAMI-DADE	RESURFACING								Proposed Funding (\$000s)				PL1-411
4525971	EASTREET OF NW 23 AVENUE	EASTREET OF NW 17 AVENUE		6	0.7	16.9	17.3	4	4	0	Activity /Phase	Funding Source	2025 - 2026	2026 - 2027	2027 - 2028	
				CONSTRUCTION						ACNR	0	0	0	3,043		
DT4530191	NE 96 STREET BRIDGE (BR #875102) OVER BAY HARBOR WATERWAY		MIAMI-DADE	BRIDGE REPLACEMENT								Proposed Funding (\$000s)				PL1-411
4530191				6	0.0	4.8	4.9	4	4	0	Activity /Phase	Funding Source	2025 - 2026	2026 - 2027	2027 - 2028	
				PRELIMINARY ENGINEERING						ACBR	0	541	0	0		

MIAMI-DADE TRANSPORTATION PLANNING ORGANIZATION
TRANSPORTATION IMPROVEMENT PROGRAM
FEDERALLY-FUNDED PROJECTS

HIGHWAYS

TPO Project No	Facility/Project Name	County	Type of Work							Federal Funding Components				5-Yr Page Ref		
			Agency Project No	From / Location	To / Location	Old Item	Roadway ID	Length (miles)	Begin Point	End Point	Lanes				Activity /Phase	Funding Source
Exist	Improv	Add'l														
DT4530401	KANE CONCOURSE BRIDGE OVER INDIAN CREEK (BR #875103)	MIAMI-DADE	BRIDGE REPLACEMENT							Proposed Funding (\$000s)				PL1-412		
4530401			6	0.1	5.2	5.2	4	4	0			2025 - 2026	2026 - 2027		2027 - 2028	2028 - 2029
PRELIMINARY ENGINEERING											ACBR	0	765	0	0	
DT4532911	SR 953/LE JEUNE ROAD	MIAMI-DADE	INTERSECTION IMPROVEMENT							Proposed Funding (\$000s)				PL1-413		
4532911	AT EAST 25 STREET		6	0.0	8.2	8.2	4	4	0			2025 - 2026	2026 - 2027		2027 - 2028	2028 - 2029
PRELIMINARY ENGINEERING											ACSS	0	0	0	166	
DT4532931	SW 187 AVENUE AND SW 4 STREET	MIAMI-DADE	TRAFFIC SIGNALS							Proposed Funding (\$000s)				PL1-414		
4532931			6	0.0	0.3	0.3	2	2	0			2025 - 2026	2026 - 2027		2027 - 2028	2028 - 2029
PRELIMINARY ENGINEERING											SU	0	0	250	0	
DT4532941	SR 932 / NW 103 STREET	MIAMI-DADE	INTERSECTION IMPROVEMENT							Proposed Funding (\$000s)				PL1-414		
4532941	AT NW 27 AVENUE		6	0.1	6.1	6.2	6	6	0			2025 - 2026	2026 - 2027		2027 - 2028	2028 - 2029
PRELIMINARY ENGINEERING											ACSS	0	0	0	79	
DT4532961	SR 7 / NW 7 AVENUE	MIAMI-DADE	INTERSECTION IMPROVEMENT							Proposed Funding (\$000s)				PL1-415		
4532961	AT NW 95 STREET		6	0.0	6.7	6.7	6	4	0			2025 - 2026	2026 - 2027		2027 - 2028	2028 - 2029

MIAMI-DADE TRANSPORTATION PLANNING ORGANIZATION
TRANSPORTATION IMPROVEMENT PROGRAM
FEDERALLY-FUNDED PROJECTS

HIGHWAYS

TPO Project No	Facility/Project Name	County	Type of Work							Federal Funding Components				5-Yr Page Ref			
			Roadway ID	Length (miles)	Begin Point	End Point	Lanes			Activity /Phase	Funding Source	2025 - 2026	2026 - 2027		2027 - 2028	2028 - 2029	
Agency Project No	From / Location	To / Location	Old Item					Exist	Improv					Add'l			
											PRELIMINARY ENGINEERING	ACSS	0	0	0	138	
DT4532971	SR 25 / NW 36 STREET	MIAMI-DADE											Proposed Funding (\$000s)				PL1-415
4532971	AT NW 22 AVENUE		6	0.0	17.0	17.0		4	4	0			2025 - 2026	2026 - 2027	2027 - 2028	2028 - 2029	
											PRELIMINARY ENGINEERING	ACSS	0	0	0	200	
DT4532981	SR 976 / SW 40 STREET	MIAMI-DADE											Proposed Funding (\$000s)				PL1-416
4532981	AT SW 92 AVENUE		6	0.0	2.6	2.6		6	6	0			2025 - 2026	2026 - 2027	2027 - 2028	2028 - 2029	
											PRELIMINARY ENGINEERING	ACSS	0	0	0	32	
DT4532991	SW 104 STREET BETWEEN SW 155 AVENUE AND SW 150 PLACE	MIAMI-DADE											Proposed Funding (\$000s)				PL1-416
4532991			6	0.5	1.1	1.4		4	4	0			2025 - 2026	2026 - 2027	2027 - 2028	2028 - 2029	
											PRELIMINARY ENGINEERING	ACSS	0	0	187	0	
DT4533011	SR 817 / NW 27 AVENUE	MIAMI-DADE											Proposed Funding (\$000s)				PL1-417
4533011	AT NW 175 STREET		6	0.0	2.2	2.2		6	6	0			2025 - 2026	2026 - 2027	2027 - 2028	2028 - 2029	
											PRELIMINARY ENGINEERING	ACSS	0	0	0	144	

MIAMI-DADE TRANSPORTATION PLANNING ORGANIZATION
TRANSPORTATION IMPROVEMENT PROGRAM
FEDERALLY-FUNDED PROJECTS

HIGHWAYS

TPO Project No	Facility/Project Name	County	Type of Work							Federal Funding Components				5-Yr Page Ref		
			Agency Project No	From / Location	To / Location	Old Item	Roadway ID	Length (miles)	Begin Point	End Point	Lanes				Activity /Phase	Funding Source
Exist	Improv	Add'l														
DT4533031	SR 934 / E 25 STREET / NW 79 STREET 145 FT EAST OF EAST 11 AVENUE	MIAMI-DADE	INTERSECTION IMPROVEMENT							Proposed Funding (\$000s)				PL1-417		
4533031			6	0.0	35.3	35.3	4	4	0	Activity /Phase	Funding Source	2025 - 2026	2026 - 2027		2027 - 2028	2028 - 2029
PRELIMINARY ENGINEERING											ACSS	0	0		0	224
DT4533041	NW 20 STREET	MIAMI-DADE	TRAFFIC SIGNALS							Proposed Funding (\$000s)				PL1-418		
4533041	AT NW 1 AVE		6	0.0	0.5	0.5	4	4	0	Activity /Phase	Funding Source	2025 - 2026	2026 - 2027		2027 - 2028	2028 - 2029
PRELIMINARY ENGINEERING											SU	0	0		368	0
DT4533061	SR 968 / WEST FLAGLER STREET	MIAMI-DADE	INTERSECTION IMPROVEMENT							Proposed Funding (\$000s)				PL1-418		
4533061	AT WEST 79 AVENUE		6	0.2	0.6	0.8	6	4	0	Activity /Phase	Funding Source	2025 - 2026	2026 - 2027		2027 - 2028	2028 - 2029
PRELIMINARY ENGINEERING											ACSS	0	0		0	190
DT4533081	SR 916/NW 135 STREET AND NW 22 AVENUE	MIAMI-DADE	SAFETY PROJECT							Proposed Funding (\$000s)				PL1-419		
4533081			6	0.0	5.6	5.6	3	3	0	Activity /Phase	Funding Source	2025 - 2026	2026 - 2027		2027 - 2028	2028 - 2029
PRELIMINARY ENGINEERING											ACSS	0	0		0	123
DT4533091	SR 9 / NW 27 AVENUE AND NW 119 STREET	MIAMI-DADE	SAFETY PROJECT							Proposed Funding (\$000s)				PL1-419		
4533091			12	0.2	9.8	9.9	6	6	0	Activity /Phase	Funding Source	2025 - 2026	2026 - 2027		2027 - 2028	2028 - 2029
PRELIMINARY ENGINEERING											ACSS	0	0		0	123

MIAMI-DADE TRANSPORTATION PLANNING ORGANIZATION
TRANSPORTATION IMPROVEMENT PROGRAM
FEDERALLY-FUNDED PROJECTS

HIGHWAYS

TPO Project No	Facility/Project Name	County	Type of Work							Federal Funding Components					5-Yr Page Ref			
			Roadway ID	Length (miles)	Begin Point	End Point	Lanes			ACSS	SA	TALU	TALT					
Agency Project No	From / Location	To / Location					Old Item	Exist	Improv					Add'l	Activity /Phase	Funding Source	2025 - 2026	2026 - 2027
DT4535251	SAFE ROUTES TO SCHOOL - AMERICAN SENIOR HIGHSCHOOL	MIAMI-DADE																
4535251			6	0.3	0.9	1.2	6	6	0	Activity /Phase	Funding Source	2025 - 2026	2026 - 2027	2027 - 2028	2028 - 2029		PL1-421	
DT4536061	NORTH BAY VILLAGE - ADA SIDEWALK IMPROVEMENTS	MIAMI-DADE																
4536061			12	3.4	0.0	1.0	0	0	0	Activity /Phase	Funding Source	2025 - 2026	2026 - 2027	2027 - 2028	2028 - 2029		PL1-421	
DT4537351	LUDLAM ROAD SHARED USED PATH	MIAMI-DADE																
4537351			18	3.1	0.0	2.0	2	2	0	Activity /Phase	Funding Source	2025 - 2026	2026 - 2027	2027 - 2028	2028 - 2029		PL1-424	
DT4539011	NW 19 AVENUE	MIAMI-DADE																
4539011	AT SFRTA RAILROAD CROSSING (#628418S) / RAIL ROAD MP SYD 38.70		12	0.0	0.0	0.0	0	0	0	Activity /Phase	Funding Source	2025 - 2026	2026 - 2027	2027 - 2028	2028 - 2029		PL1-425	

MIAMI-DADE TRANSPORTATION PLANNING ORGANIZATION
TRANSPORTATION IMPROVEMENT PROGRAM
FEDERALLY-FUNDED PROJECTS

HIGHWAYS

TPO Project No	Facility/Project Name	County	Type of Work						Federal Funding Components					5-Yr Page Ref	
			Roadway ID	Length (miles)	Begin Point	End Point	Lanes			RHH	RHP	2025 - 2026	2026 - 2027		2027 - 2028
Agency Project No	From / Location	To / Location					Old Item	Exist	Improv					Add'l	
									RAILROAD & UTILITIES	RHH	405	0	0	0	
									RAILROAD & UTILITIES	RHP	31	0	0	0	
DT4539021	NW 24 AVENUE	MIAMI-DADE	RAIL SAFETY PROJECT						Proposed Funding (\$000s)					PL1-425	
4539021	AT SFRTA RAILROAD CROSSING (#628411U) / RAIL ROAD MP SYN 38 70		6	0.0	0.0	0.0	0	0	0	Activity /Phase	Funding Source	2025 - 2026	2026 - 2027		2027 - 2028
									RAILROAD & UTILITIES	RHH	417	0	0	0	
DT4539031	NW 21 AVENUE	MIAMI-DADE	RAIL SAFETY PROJECT						Proposed Funding (\$000s)					PL1-426	
4539031	AT SFRTA RAILROAD CROSSING (#628417K) / RAIL ROAD MP SYN 38 70		6	0.0	0.0	0.0	0	0	0	Activity /Phase	Funding Source	2025 - 2026	2026 - 2027		2027 - 2028
									RAILROAD & UTILITIES	RHH	137	0	0	0	
DT4554061	SR 826 / PALMETTO EXPRESSWAY OVER NW 12 / NW 13 AVENUE-BRIDGE #870050	MIAMI-DADE	BRIDGE-REPAIR/REHABILITATION						Proposed Funding (\$000s)						
4554061			12	0.0	0.0	0.0	0	0	0	Activity /Phase	Funding Source	2025 - 2026	2026 - 2027		2027 - 2028
									CONSTRUCTION	RBRP	200	0	0	0	
									MISCELLANEOUS GRANT	RBRP	1,803	0	0	0	
DT4556261	DTPW - ELECTRIC CHARGING STATIONS - MIAMI-DADE COUNTY	MIAMI-DADE	ELECTRIC VEHICLE CHARGING						Proposed Funding (\$000s)						
4556261			6	0.0	0.0	0.0	0	0	0	Activity /Phase	Funding Source	2025 - 2026	2026 - 2027		2027 - 2028
									CAPITAL	GFEV	1,593	0	0	0	

MIAMI-DADE TRANSPORTATION PLANNING ORGANIZATION
 TRANSPORTATION IMPROVEMENT PROGRAM
 FEDERALLY-FUNDED PROJECTS

HIGHWAYS

TPO Project No	Facility/Project Name	County	Type of Work							Federal Funding Components				5-Yr Page Ref	
Agency Project No	From / Location	To / Location	Old Item	Roadway ID	Length (miles)	Begin Point	End Point	Lanes			2025 - 2026	2026 - 2027	2027 - 2028	2028 - 2029	
								Exist	Improv	Add'l					

DT4562241	MICCOSUKEE TRIBE'S COMMUNITY PLANNING GRANT	MIAMI-DADE	TRANSPORTATION PLANNING									Proposed Funding (\$000s)				
4562241			6	3.4	0.0	0.0	0	0	0	Activity /Phase	Funding Source	2025 - 2026	2026 - 2027	2027 - 2028	2028 - 2029	
										PLANNING	NAEP	628	0	0	0	

Yearly Total	222,278	314,918	60,438	196,081
4 Year Total	\$793,715			

DRAFT

MIAMI-DADE TRANSPORTATION PLANNING ORGANIZATION
TRANSPORTATION IMPROVEMENT PROGRAM
FEDERALLY-FUNDED PROJECTS

MAINTENANCE

TPO Project No	Facility/Project Name	County	Type of Work							Federal Funding Components				5-Yr Page Ref		
			Agency Project No	From / Location	To / Location	Old Item	Roadway ID	Length (miles)	Begin Point	End Point	Lanes				Activity /Phase	Funding Source
Exist	Improv	Add'l														
DT2507823	DISTRICTWIDE LOAD RATING COMPLEX STRUCTURE LOAD	DIST/ST-WIDE	BRIDGE OPERATIONS							Proposed Funding (\$000s)				PL1-432		
2507823			6	0.0	0.0	0.0	0	0	0	Activity /Phase	Funding Source	2025 - 2026	2026 - 2027		2027 - 2028	2028 - 2029
MAINTENANCE											ACBR	236	236	236	236	
DT4329072	DISTRICTWIDE LOCAL GOVERNMENT IN-DEPTH BRIDGE INSPECTION	DIST/ST-WIDE	BRIDGE OPERATIONS							Proposed Funding (\$000s)				PL1-529		
4329072			6	0.0	0.0	0.0	0	0	0	Activity /Phase	Funding Source	2025 - 2026	2026 - 2027		2027 - 2028	2028 - 2029
MAINTENANCE											ACBZ	43	905	0	0	
DT4329075	DISTRICTWIDE LOCAL GOVERNMENT IN-DEPTH BRIDGE INSPECTION	DIST/ST-WIDE	BRIDGE OPERATIONS							Proposed Funding (\$000s)				PL1-530		
4329075			6	0.0	0.0	0.0	0	0	0	Activity /Phase	Funding Source	2025 - 2026	2026 - 2027		2027 - 2028	2028 - 2029
MAINTENANCE											ACBZ	0	0	0	1,011	
DT4329082	DISTRICTWIDE LOCAL GOVERNMENT IN-DEPTH BRIDGE INSPECTION	DIST/ST-WIDE	BRIDGE OPERATIONS							Proposed Funding (\$000s)				PL1-531		
4329082			6	0.0	0.0	0.0	0	0	0	Activity /Phase	Funding Source	2025 - 2026	2026 - 2027		2027 - 2028	2028 - 2029
MAINTENANCE											ACBR	68	1,604	0	0	
DT4329085	DISTRICTWIDE LOCAL GOVERNMENT IN-DEPTH BRIDGE INSPECTION	DIST/ST-WIDE	BRIDGE OPERATIONS							Proposed Funding (\$000s)				PL1-531		
4329085			6	0.0	0.0	0.0	0	0	0	Activity /Phase	Funding Source	2025 - 2026	2026 - 2027		2027 - 2028	2028 - 2029

MIAMI-DADE TRANSPORTATION PLANNING ORGANIZATION
 TRANSPORTATION IMPROVEMENT PROGRAM
 FEDERALLY-FUNDED PROJECTS

TPO Project No	Facility/Project Name		County	Type of Work							Federal Funding Components				5-Yr Page Ref	
Agency Project No	From / Location	To / Location	Old Item	Roadway ID	Length (miles)	Begin Point	End Point	Lanes			MAINTENANCE	ACBR	0	0	0	1,794
								Exist	Improv	Add'l						

Yearly Total	347	2,745	236	3,041
4 Year Total			\$6,369	

DRAFT

MIAMI-DADE TRANSPORTATION PLANNING ORGANIZATION
TRANSPORTATION IMPROVEMENT PROGRAM
FEDERALLY-FUNDED PROJECTS

MISCELLANEOUS

TPO Project No	Facility/Project Name	County	Type of Work							Federal Funding Components				5-Yr Page Ref		
			Roadway ID	Length (miles)	Begin Point	End Point	Lanes			Activity /Phase	Funding Source	2025 - 2026	2026 - 2027		2027 - 2028	2028 - 2029
Agency Project No	From / Location	To / Location	Old Item				Exist	Improv	Add'l							
DT4366101	HOBIE ISLAND, NORTH SIDE, SHORELINE AND RDWAY PROTECTION	MIAMI-DADE	ROAD/SLOPE PROTECTION									Proposed Funding (\$000s)				
4366101			6	0.7	0.0	0.0	0	0	0			2025 - 2026	2026 - 2027	2027 - 2028	2028 - 2029	
CONSTRUCTION											TALT	9	0	0	0	
DT4386632	TOWN OF MIAMI LAKES G.R.E.E.N.	MIAMI-DADE	BIKE PATH/TRAIL									Proposed Funding (\$000s)				PL1-711
4386632			18	0.7	0.0	0.4	1	0	0			2025 - 2026	2026 - 2027	2027 - 2028	2028 - 2029	
PRELIMINARY ENGINEERING											TALU	5	0	0	0	
CONSTRUCTION											TALT	0	3	0	0	
CONSTRUCTION											TALU	0	202	0	0	
DT4416381	MIAMI SHORES - MULTIMODAL MOBILITY IMPROVEMENTS	MIAMI-DADE	SIGNING/PAVEMENT MARKINGS									Proposed Funding (\$000s)				PL1-713
4416381			18	1.8	0.0	0.0	0	0	0			2025 - 2026	2026 - 2027	2027 - 2028	2028 - 2029	
CONSTRUCTION											TALT	59	0	0	0	
CONSTRUCTION											TALU	46	0	0	0	
CONSTRUCTION											TALM	229	0	0	0	
DT4416391	SNAPPER CREEK TRAIL - SEGMENT B PHASE 1	MIAMI-DADE	BIKE PATH/TRAIL									Proposed Funding (\$000s)				PL1-714
4416391			6	0.5	1.2	1.5	6	0	0			2025 - 2026	2026 - 2027	2027 - 2028	2028 - 2029	
CONSTRUCTION											TALT	0	0	0	409	

MIAMI-DADE TRANSPORTATION PLANNING ORGANIZATION
TRANSPORTATION IMPROVEMENT PROGRAM
FEDERALLY-FUNDED PROJECTS

MISCELLANEOUS

TPO Project No	Facility/Project Name	County	Type of Work							Federal Funding Components				5-Yr Page Ref			
			Roadway ID	Length (miles)	Begin Point	End Point	Lanes			Activity /Phase	Funding Source	Proposed Funding (\$000s)					
Agency Project No	From / Location	To / Location	Old Item					Exist	Improv			Add'l			2025 - 2026	2026 - 2027	2027 - 2028
DT4416401	CITY OF CORAL GABLES - LAST MILE TRANSIT STOP IMPROVEMENTS	MIAMI-DADE	SIDEWALK										Proposed Funding (\$000s)				
4416401			6	0.0	0.0	0.0	0	0	0				2025 - 2026	2026 - 2027	2027 - 2028	2028 - 2029	
											CONSTRUCTION	TALT	5	0	0	0	
DT4441941	SNAPPER CREEK TRAIL - SEGMENT A SW 107 AVENUE GAP	MIAMI-DADE	BIKE PATH/TRAIL										Proposed Funding (\$000s)				PL1-715
4441941			12	3.8	0.1	1.2	2	2	0				2025 - 2026	2026 - 2027	2027 - 2028	2028 - 2029	
											PRELIMINARY ENGINEERING	TALU	5	0	0	0	
											CONSTRUCTION	TALU	0	0	0	866	
DT4441961	MIAMI BEACH HIGH SCHOOL - PEDESTRIAN ENHANCEMENTS	MIAMI-DADE	PEDESTRIAN SAFETY IMPROVEMENT										Proposed Funding (\$000s)				PL1-715
4441961			12	0.2	0.0	0.0	0	0	0				2025 - 2026	2026 - 2027	2027 - 2028	2028 - 2029	
											PRELIMINARY ENGINEERING	TALU	5	0	0	0	
											CONSTRUCTION	TALU	224	0	0	0	
DT4441971	NORTH BAY VILLAGE - TREASURE ISLAND ADA IMPROVEMENTS	MIAMI-DADE	SIDEWALK										Proposed Funding (\$000s)				
4441971			6	0.0	0.0	0.0	0	0	0				2025 - 2026	2026 - 2027	2027 - 2028	2028 - 2029	
											CONSTRUCTION	SA	4	0	0	0	

MIAMI-DADE TRANSPORTATION PLANNING ORGANIZATION
TRANSPORTATION IMPROVEMENT PROGRAM
FEDERALLY-FUNDED PROJECTS

MISCELLANEOUS

TPO Project No	Facility/Project Name	County	Type of Work							Federal Funding Components				5-Yr Page Ref		
			Agency Project No	From / Location	To / Location	Old Item	Roadway ID	Length (miles)	Begin Point	End Point	Lanes				Activity /Phase	Funding Source
Exist	Improv	Add'l														
DT4460521	DTPW - SMART TRAIL ALONG NW 12 STREET	MIAMI-DADE	BIKE PATH/TRAIL							Proposed Funding (\$000s)				PL1-719		
4460521			6	1.6	0.0	0.0	0	0	0	Activity /Phase	Funding Source	2025 - 2026	2026 - 2027		2027 - 2028	2028 - 2029
											PRELIMINARY ENGINEERING	TALU	236	0	0	0
DT4460541	MIAMI SHORES - SR 915 / NE 6 AVENUE PEDESTRIAN PROMENADE	MIAMI-DADE	BIKE LANE/SIDEWALK							Proposed Funding (\$000s)				PL1-719		
4460541			18	0.7	0.0	0.0	0	0	0	Activity /Phase	Funding Source	2025 - 2026	2026 - 2027		2027 - 2028	2028 - 2029
											CONSTRUCTION	TALT	86	0	0	0
											CONSTRUCTION	TALU	171	0	0	0
											CONSTRUCTION	TALM	123	0	0	0
DT4460551	CITY OF MIAMI - MIAMI RIVER GREENWAY	MIAMI-DADE	BIKE LANE/SIDEWALK							Proposed Funding (\$000s)				PL1-720		
4460551	NW 22 AVENUE	NW 17 AVENUE	18	0.8	0.0	0.0	0	0	0	Activity /Phase	Funding Source	2025 - 2026	2026 - 2027		2027 - 2028	2028 - 2029
											CONSTRUCTION	SA	0	0	5	0
											CONSTRUCTION	TALT	0	0	1,025	0
											CONSTRUCTION	TALU	0	0	975	0
DT4460552	CITY OF MIAMI - MIAMI RIVER GREENWAY	MIAMI-DADE	BIKE LANE/SIDEWALK							Proposed Funding (\$000s)						
4460552	NW 22 AVENUE	NW 19 AVENUE	6	0.3	2.3	2.6	0	0	0	Activity /Phase	Funding Source	2025 - 2026	2026 - 2027		2027 - 2028	2028 - 2029
											PRELIMINARY ENGINEERING	TALT	5	0	0	0

MIAMI-DADE TRANSPORTATION PLANNING ORGANIZATION
TRANSPORTATION IMPROVEMENT PROGRAM
FEDERALLY-FUNDED PROJECTS

MISCELLANEOUS

TPO Project No	Facility/Project Name	County	Type of Work							Federal Funding Components				5-Yr Page Ref			
			Agency Project No	From / Location	To / Location	Old Item	Roadway ID	Length (miles)	Begin Point	End Point	Lanes				Activity /Phase	Funding Source	2025 - 2026
Exist	Improv	Add'l															
DT4460571	TOWN OF MIAMI LAKES - FAIRWAY DRIVE BIKE LANES & CROSSWALK IMPROVEMENTS	MIAMI-DADE	BIKE LANE/SIDEWALK							Proposed Funding (\$000s)				PL1-721			
4460571			12	1.4	0.0	0.0	0	0	0	Activity /Phase	Funding Source	2025 - 2026	2026 - 2027		2027 - 2028	2028 - 2029	
											CONSTRUCTION	TALT	228		0	0	0
											CONSTRUCTION	TALU	534		0	0	0
DT4462971	SAFE ROUTES TO SCHOOL - NORTH MIAMI SENIOR HIGH SCHOOL	MIAMI-DADE	PEDESTRIAN SAFETY IMPROVEMENT							Proposed Funding (\$000s)				PL1-722			
4462971			18	0.0	0.5	0.5	2	2	0	Activity /Phase	Funding Source	2025 - 2026	2026 - 2027		2027 - 2028	2028 - 2029	
											PRELIMINARY ENGINEERING	TALU	107		0	0	0
											CONSTRUCTION	SA	0		0	8	0
											CONSTRUCTION	TALU	0	0	464	0	
DT4462991	SAFE ROUTES TO SCHOOL - RUBEN DARIO MIDDLE SCHOOL	MIAMI-DADE	PEDESTRIAN SAFETY IMPROVEMENT							Proposed Funding (\$000s)				PL1-723			
4462991			12	0.0	0.6	0.6	4	4	0	Activity /Phase	Funding Source	2025 - 2026	2026 - 2027		2027 - 2028	2028 - 2029	
											PRELIMINARY ENGINEERING	SU	98		0	0	0
											CONSTRUCTION	SU	0		0	0	5
DT4463021	SAFE ROUTES TO SCHOOL - MIAMI JACKSON SENIOR HIGHSCHOOL	MIAMI-DADE	PEDESTRIAN SAFETY IMPROVEMENT							Proposed Funding (\$000s)				PL1-723			
4463021			12	0.0	17.3	17.4	4	4	0	Activity /Phase	Funding Source	2025 - 2026	2026 - 2027		2027 - 2028	2028 - 2029	
											PRELIMINARY ENGINEERING	SU	180	0	0	0	

MIAMI-DADE TRANSPORTATION PLANNING ORGANIZATION
TRANSPORTATION IMPROVEMENT PROGRAM
FEDERALLY-FUNDED PROJECTS

MISCELLANEOUS

TPO Project No	Facility/Project Name	County	Type of Work							Federal Funding Components				5-Yr Page Ref		
			Roadway ID	Length (miles)	Begin Point	End Point	Lanes			Activity /Phase	Funding Source	2025 - 2026	2026 - 2027		2027 - 2028	2028 - 2029
From / Location	To / Location	Old Item					Exist	Improv	Add'l							
			CONSTRUCTION							SU	0	0	0	15		
DT4467481	BIKE BOULEVARD DEMO PROJECT - MODEL CITY / BROWNSVILLE	MIAMI-DADE	BIKE PATH/TRAIL									Proposed Funding (\$000s)				PL1-724
4467481			18	2.5	0.0	1.5	6	6	0	Activity /Phase	Funding Source	2025 - 2026	2026 - 2027	2027 - 2028	2028 - 2029	
PRELIMINARY ENGINEERING										ACSU	5	0	0	0		
CONSTRUCTION										CM	0	0	778	0		
CONSTRUCTION										SU	0	0	27	0		
DT4479681	TOWN OF MIAMI LAKES - PARK WEST BICYCLE AND PEDESTRIAN IMPROVEMENTS	MIAMI-DADE	BIKE LANE/SIDEWALK									Proposed Funding (\$000s)				PL1-727
4479681			18	0.7	0.0	0.7	0	0	0	Activity /Phase	Funding Source	2025 - 2026	2026 - 2027	2027 - 2028	2028 - 2029	
PRELIMINARY ENGINEERING										SA	5	0	0	0		
CONSTRUCTION										TALT	0	26	0	0		
CONSTRUCTION										TALU	0	864	0	0		
DT4479691	NORTH BAY VILLAGE - ISLAND WALK PHASE I	MIAMI-DADE	BIKE PATH/TRAIL									Proposed Funding (\$000s)				PL1-728
4479691			6	0.6	0.0	0.0	0	0	0	Activity /Phase	Funding Source	2025 - 2026	2026 - 2027	2027 - 2028	2028 - 2029	
CONSTRUCTION										TALT	0	405	0	0		
DT4479701	MIAMI SHORES VILLAGE - FLAGLER TRAIL	MIAMI-DADE	BIKE PATH/TRAIL									Proposed Funding (\$000s)				PL1-728
4479701			12	0.0	0.0	0.0	0	0	0	Activity /Phase	Funding Source	2025 - 2026	2026 - 2027	2027 - 2028	2028 - 2029	

MIAMI-DADE TRANSPORTATION PLANNING ORGANIZATION
TRANSPORTATION IMPROVEMENT PROGRAM
FEDERALLY-FUNDED PROJECTS

MISCELLANEOUS

TPO Project No	Facility/Project Name		County	Type of Work						Federal Funding Components				5-Yr Page Ref				
				Roadway ID	Length (miles)	Begin Point	End Point	Lanes			PRELIMINARY ENGINEERING	TALT	2025 - 2026		2026 - 2027	2027 - 2028	2028 - 2029	
Agency Project No	From / Location	To / Location	Old Item					Exist	Improv	Add'l				Activity /Phase				Funding Source
DT4479841	CITY OF MIAMI BEACH - 17 STREET BICYCLE LANE PROJECT		MIAMI-DADE	BIKE LANE/SIDEWALK								Proposed Funding (\$000s)				PL1-729		
4479841				30	0.9	0.2	0.9	4	4	0	Activity /Phase	Funding Source	2025 - 2026	2026 - 2027	2027 - 2028		2028 - 2029	
DT4479851	TOWN OF CUTLER BAY - CARIBBEAN BOULEVARD COMPLETE STS		MIAMI-DADE	BIKE LANE/SIDEWALK								Proposed Funding (\$000s)				PL1-729		
4479851				12	0.5	0.9	1.4	2	2	0	Activity /Phase	Funding Source	2025 - 2026	2026 - 2027	2027 - 2028		2028 - 2029	
DT4494471	IMPLEMENTATION OF THE FLORIDA CITY HUB MOBILITY STUDY		MIAMI-DADE	PEDESTRIAN SAFETY IMPROVEMENT								Proposed Funding (\$000s)				PL1-731		
4494471				24	0.4	8.4	8.6	2	0	0	Activity /Phase	Funding Source	2025 - 2026	2026 - 2027	2027 - 2028		2028 - 2029	

MIAMI-DADE TRANSPORTATION PLANNING ORGANIZATION
TRANSPORTATION IMPROVEMENT PROGRAM
FEDERALLY-FUNDED PROJECTS

MISCELLANEOUS

TPO Project No	Facility/Project Name	County	Type of Work							Federal Funding Components				5-Yr Page Ref			
			Roadway ID	Length (miles)	Begin Point	End Point	Lanes			CONSTRUCTION	TALU	0	0		391	0	
Agency Project No	From / Location	To / Location	Old Item					Exist	Improv					Add'l			Activity /Phase
DT4494491	TOWN OF CUTLER BAY - SW 82 AVENUE RDWAY IMPROVEMENTS	MIAMI-DADE											Proposed Funding (\$000s)				
4494491			6	0.0	0.0	0.0	0	0	0	Activity /Phase	Funding Source	2025 - 2026	2026 - 2027	2027 - 2028	2028 - 2029		
DT4494511	MERIDIAN AVENUE SHARED USE PATH	MIAMI-DADE										Proposed Funding (\$000s)				PL1-732	
4494511			24	0.7	0.0	0.7	2	0	0	Activity /Phase	Funding Source	2025 - 2026	2026 - 2027	2027 - 2028	2028 - 2029		
DT4494701	SAFE ROUTES TO SCHOOL - BROWNSVILLE MIDDLE SCHOOL	MIAMI-DADE										Proposed Funding (\$000s)				PL1-732	
4494701			12	0.0	0.3	0.3	2	0	0	Activity /Phase	Funding Source	2025 - 2026	2026 - 2027	2027 - 2028	2028 - 2029		
DT4494711	SAFE ROUTES TO SCHOOL - HORACE MANN MIDDLE SCHOOL	MIAMI-DADE										Proposed Funding (\$000s)				PL1-733	
4494711			12	0.0	0.1	0.1	2	0	0	Activity /Phase	Funding Source	2025 - 2026	2026 - 2027	2027 - 2028	2028 - 2029		

MIAMI-DADE TRANSPORTATION PLANNING ORGANIZATION
TRANSPORTATION IMPROVEMENT PROGRAM
FEDERALLY-FUNDED PROJECTS

MISCELLANEOUS

TPO Project No	Facility/Project Name	County	Type of Work							Federal Funding Components				5-Yr Page Ref		
			Roadway ID	Length (miles)	Begin Point	End Point	Lanes			Activity /Phase	Funding Source	2025 - 2026	2026 - 2027		2027 - 2028	2028 - 2029
From / Location	To / Location	Old Item					Exist	Improv	Add'l							
DT4508353	LUDLAM TRAIL: NEW BRIDGE OVER BIRD ROAD / SW 8 STREET & FLAGLER STREET	MIAMI-DADE														PL1-735
4508353			12	0.0	0.0	0.0	0	0	0			2025 - 2026	2026 - 2027	2027 - 2028	2028 - 2029	
										PRELIMINARY ENGINEERING	TALT	5	0	0	0	
										CONSTRUCTION	SA	0	0	5	0	
DT4514121	BISCAYNE BLUEWAY TRAIL	MIAMI-DADE														PL1-737
4514121			18	0.5	12.9	13.4	4	4	0			2025 - 2026	2026 - 2027	2027 - 2028	2028 - 2029	
										PRELIMINARY ENGINEERING	SU	5	0	0	0	
										CONSTRUCTION	SU	0	5	0	0	
										CONSTRUCTION	TALU	0	1,850	0	0	
DT4516581	SUNSET DRIVE RDWAY AND BEAUTIFICATION PROJECT	MIAMI-DADE														PL1-739
4516581			6	0.3	6.8	7.1	2	0	0			2025 - 2026	2026 - 2027	2027 - 2028	2028 - 2029	
										CONSTRUCTION	TALU	0	793	0	0	
DT4516591	SW 200 STREET AND SW 103 AVENUE ROUNDABOUT	MIAMI-DADE														
4516591			6	0.0	0.0	0.0	0	0	0			2025 - 2026	2026 - 2027	2027 - 2028	2028 - 2029	

MIAMI-DADE TRANSPORTATION PLANNING ORGANIZATION
TRANSPORTATION IMPROVEMENT PROGRAM
FEDERALLY-FUNDED PROJECTS

MISCELLANEOUS

TPO Project No	Facility/Project Name	County	Type of Work							Federal Funding Components				5-Yr Page Ref			
Agency Project No	From / Location	To / Location	Old Item	Roadway ID	Length (miles)	Begin Point	End Point	Lanes			Activity /Phase	Funding Source	2025 - 2026	2026 - 2027	2027 - 2028	2028 - 2029	
							Exist	Improv	Add'l								
											CONSTRUCTION	TALU	5	0	0	0	
DT4516611	BISCAYNE EVERGLADES GREENWAY (BEG) PHASE II	MIAMI-DADE		BIKE PATH/TRAIL									Proposed Funding (\$000s)				PL1-739
4516611			12	3.3	0.4	1.6	2	0	0			2025 - 2026	2026 - 2027	2027 - 2028	2028 - 2029		
										PRELIMINARY ENGINEERING	TALU	0	5	0	0		
										CONSTRUCTION	TALU	0	0	0	1,005		
DT4516831	CITYWIDE SIDEWALK CONNECTIVITY PROJECT - PHASE I	MIAMI-DADE		BIKE LANE/SIDEWALK									Proposed Funding (\$000s)				PL1-740
4516831			12	3.4	0.1	0.5	2	2	0			2025 - 2026	2026 - 2027	2027 - 2028	2028 - 2029		
										PRELIMINARY ENGINEERING	TALU	0	5	0	0		
										CONSTRUCTION	TALU	0	0	0	910		
DT4516841	PEDESTRIAN SYSTEM ENHANCEMENTS	MIAMI-DADE		LIGHTING									Proposed Funding (\$000s)				PL1-740
4516841			12	1.3	0.0	0.8	2	2	0			2025 - 2026	2026 - 2027	2027 - 2028	2028 - 2029		
										PRELIMINARY ENGINEERING	TALU	0	5	0	0		
										CONSTRUCTION	TALU	0	0	0	1,005		
DT4522031	DISTRICT 6 - ELECTRIC VEHICLE CHARGING PROGRAM PHASE II	DIST/ST-WIDE		ELECTRIC VEHICLE CHARGING									Proposed Funding (\$000s)				PL1-741
4522031			6	0.0	0.0	0.0	0	0	0			2025 - 2026	2026 - 2027	2027 - 2028	2028 - 2029		
										OPERATIONS	GFEV	0	1,500	0	0		

MIAMI-DADE TRANSPORTATION PLANNING ORGANIZATION
TRANSPORTATION IMPROVEMENT PROGRAM
FEDERALLY-FUNDED PROJECTS

MISCELLANEOUS

TPO Project No	Facility/Project Name	County	Type of Work							Federal Funding Components				5-Yr Page Ref		
			Roadway ID	Length (miles)	Begin Point	End Point	Lanes			Activity /Phase	Funding Source	2025 - 2026	2026 - 2027		2027 - 2028	2028 - 2029
Agency Project No	From / Location	To / Location					Old Item	Exist	Improv					Add'l		
DT4538731	NHTSA - COMMUNITY TRAFFIC SAFETY TEAM (DISTRICT 6)	MIAMI-DADE	SAFETY PROJECT									Proposed Funding (\$000s)				PL1-744
4538731			6	0.0	0.0	0.0	0	0	0			2025 - 2026	2026 - 2027	2027 - 2028	2028 - 2029	
										OPERATIONS	NHTS	30	30	30	30	
DT4550301	EMERGENCY ACTIVITIES-MIAMI-DADE COUNTY	MIAMI-DADE	EMERGENCY OPERATIONS									Proposed Funding (\$000s)				
4550301			12	0.0	0.0	0.0	0	0	0			2025 - 2026	2026 - 2027	2027 - 2028	2028 - 2029	
										OPERATIONS	FEMA	10	0	0	0	
										MISCELLANEOUS GRANT	FEMA	5	0	0	0	
DT4554521	DISTRICTWIDE EMERGENCY / DISASTER ACTIVITIES FOR HURRICANE HELENE	DIST/ST-WIDE	EMERGENCY OPERATIONS									Proposed Funding (\$000s)				
4554521			6	0.0	0.0	0.0	0	0	0			2025 - 2026	2026 - 2027	2027 - 2028	2028 - 2029	
										OPERATIONS	FEMA	153	0	0	0	
DT4556531	DISTRICTWIDE EMERGENCY / DISASTER ACTIVITIES FOR HURRICANE MILTON	DIST/ST-WIDE	EMERGENCY OPERATIONS									Proposed Funding (\$000s)				
4556531			6	0.0	0.0	0.0	0	0	0			2025 - 2026	2026 - 2027	2027 - 2028	2028 - 2029	
										OPERATIONS	FEMA	49	0	0	0	

MIAMI-DADE TRANSPORTATION PLANNING ORGANIZATION
 TRANSPORTATION IMPROVEMENT PROGRAM
 FEDERALLY-FUNDED PROJECTS

MISCELLANEOUS

TPO Project No	Facility/Project Name		County	Type of Work							Federal Funding Components				5-Yr Page Ref		
				Roadway ID	Length (miles)	Begin Point	End Point	Lanes									
Agency Project No	From / Location	To / Location	Old Item					Exist	Improv	Add'l							
DT4556541	EMERGENCY / DISASTER PREPAREDNESS - MIAMI-DADE COUNTY -HURRICANE MILTON		MIAMI-DADE	EMERGENCY OPERATIONS									Proposed Funding (\$000s)				
4556541				6	0.0	0.0	0.0	0	0	0	Activity /Phase	Funding Source	2025 - 2026	2026 - 2027	2027 - 2028	2028 - 2029	
											OPERATIONS	FEMA	115	0	0	0	

Yearly Total	3,245	6,698	9,600	4,245
4 Year Total	\$23,788			

DRAFT

MIAMI-DADE TRANSPORTATION PLANNING ORGANIZATION
TRANSPORTATION IMPROVEMENT PROGRAM
FEDERALLY-FUNDED PROJECTS

TRANSPORTATION PLANNING

TPO Project No	Facility/Project Name	County	Type of Work							Federal Funding Components				5-Yr Page Ref			
			Agency Project No	From / Location	To / Location	Old Item	Roadway ID	Length (miles)	Begin Point	End Point	Lanes				Activity /Phase	Funding Source	2025 - 2026
Exist	Improv	Add'l															
DT4034871	HIGHWAY PLANNING & RESEARCH PROGRAM TRANSPORTATION PLANNING ACTIVITIES	DIST/ST-WIDE	TRANSPORTATION PLANNING									Proposed Funding (\$000s)				PL1-750	
4034871			6	0.0	0.0	0.0	0	0	0	Activity /Phase	Funding Source	2025 - 2026	2026 - 2027	2027 - 2028	2028 - 2029		
											PLANNING	HP	1,176	1,066	1,073	1,098	
DT4034881	HIGHWAY PLANNING & RESEARCH PROGRAM DATA COLLECTION ACTIVITIES	DIST/ST-WIDE	TRANSPORTATION STATISTICS									Proposed Funding (\$000s)				PL1-752	
4034881			6	0.0	0.0	0.0	0	0	0	Activity /Phase	Funding Source	2025 - 2026	2026 - 2027	2027 - 2028	2028 - 2029		
											PLANNING	HP	483	598	719	729	
DT4034891	HIGHWAY PLANNING & RESEARCH PROGRAM SYSTEM PLANNING ACTIVITIES	DIST/ST-WIDE	TRANSPORTATION PLANNING									Proposed Funding (\$000s)				PL1-752	
4034891			6	0.0	0.0	0.0	0	0	0	Activity /Phase	Funding Source	2025 - 2026	2026 - 2027	2027 - 2028	2028 - 2029		
											PLANNING	HP	759	803	724	740	
DT4393344	MIAMI-DADE TPO - FY 2022/2023 - 2023/2024 UPWP	MIAMI-DADE	TRANSPORTATION PLANNING									Proposed Funding (\$000s)				PL1-769	
4393344			6	0.0	0.0	0.0	0	0	0	Activity /Phase	Funding Source	2025 - 2026	2026 - 2027	2027 - 2028	2028 - 2029		
											PLANNING	PL	70	0	0	0	
DT4393345	MIAMI-DADE TPO - FY 2024/2025 - 2025/2026 UPWP	MIAMI-DADE	TRANSPORTATION PLANNING									Proposed Funding (\$000s)				PL1-769	
4393345			12	0.0	0.0	0.0	0	0	0	Activity /Phase	Funding Source	2025 - 2026	2026 - 2027	2027 - 2028	2028 - 2029		

MIAMI-DADE TRANSPORTATION PLANNING ORGANIZATION
 TRANSPORTATION IMPROVEMENT PROGRAM
 FEDERALLY-FUNDED PROJECTS

TRANSPORTATION PLANNING

TPO Project No	Facility/Project Name	County	Type of Work							Federal Funding Components				5-Yr Page Ref		
Agency Project No	From / Location	To / Location	Old Item	Roadway ID	Length (miles)	Begin Point	End Point	Lanes			Activity /Phase	Funding Source	2025 - 2026	2026 - 2027	2027 - 2028	2028 - 2029
								Exist	Improv	Add'l						
										PLANNING	PL	6,114	5,632	0	0	
										PLANNING	SU	3,490	3,000	0	0	

DT4393346	MIAMI-DADE TPO - FY 2026/2027- 2027/2028 UPWP	MIAMI-DADE	TRANSPORTATION PLANNING							Activity /Phase	Funding Source	Proposed Funding (\$000s)				PL1-770
4393346			12	0.0	0.0	0.0	0	0	0	2025 - 2026	2026 - 2027	2027 - 2028	2028 - 2029			
										PLANNING	PL	0	0	5,632	5,632	
										PLANNING	SU	0	0	3,000	3,000	

DT4480831	UNIVERSITY OF MIAMI - BIKESAFE ELEMENTARY SCHOOL PROGRAM	MIAMI-DADE	PUBLIC INFORMATION/EDUCATION							Activity /Phase	Funding Source	Proposed Funding (\$000s)			
4480831			6	0.0	0.0	0.0	0	0	0	2025 - 2026	2026 - 2027	2027 - 2028	2028 - 2029		
										PLANNING	SA	2	0	0	0

Yearly Total	12,094	11,099	11,148	11,199
4 Year Total	\$45,540			

MIAMI-DADE TRANSPORTATION PLANNING ORGANIZATION
 TRANSPORTATION IMPROVEMENT PROGRAM
 FEDERALLY-FUNDED PROJECTS

TURNPIKE

TPO Project No	Facility/Project Name	County	Type of Work							Federal Funding Components	5-Yr Page Ref	
Agency Project No	From / Location	To / Location	Old Item	Roadway ID	Length (miles)	Begin Point	End Point	Lanes				
								Exist	Improv	Add'l		

TP4459841	GOLDEN GLADES TRUCK TRAVEL CENTER	MIAMI-DADE	MODAL SYSTEMS PLANNING							Activity /Phase	Funding Source	Proposed Funding (\$000s)			
			2025 - 2026	2026 - 2027	2027 - 2028	2028 - 2029									
4459841			12	0.5	0.0	0.0	0	0	0						
										PRELIMINARY ENGINEERING	ACFP	1	0	0	0
										PRELIMINARY ENGINEERING	NFP	254	0	0	0

Yearly Total	255	0	0	0
4 Year Total	\$255			

TOTAL ALL PROJECTS

Yearly Total	1,037,282	631,384	336,234	438,245
4 Year Total	\$2,443,145			



FISCAL YEARS
2026-2030



Miami-Dade Transportation
Planning Organization

TRANSPORTATION IMPROVEMENT PROGRAM (TIP)

PART 2: 5-YEAR PROJECT LISTINGS

2025



PORTMIAMI





Miami-Dade Transportation Planning Organization

[TIP]
**FISCAL YEARS
 2026-2030**



TRANSPORTATION IMPROVEMENT PROGRAM (TIP)

PART 2: 5-YEAR PROJECT LISTINGS FUNDING SUMMARY



PORT MIAMI





TIP • FISCAL YEARS 2025/2026 TO 2029/2030
**PART 2: 5-YEAR PROJECT LISTINGS
FUNDING SUMMARY**

DRAFT

Placeholder



Miami-Dade Transportation Planning Organization



FISCAL YEARS 2026-2030

TRANSPORTATION IMPROVEMENT PROGRAM (TIP)

PART 2: 5-YEAR PROJECT LISTINGS STATE TRANSPORTATION SYSTEM AND MAJOR PROJECTS



PORTMIAMI

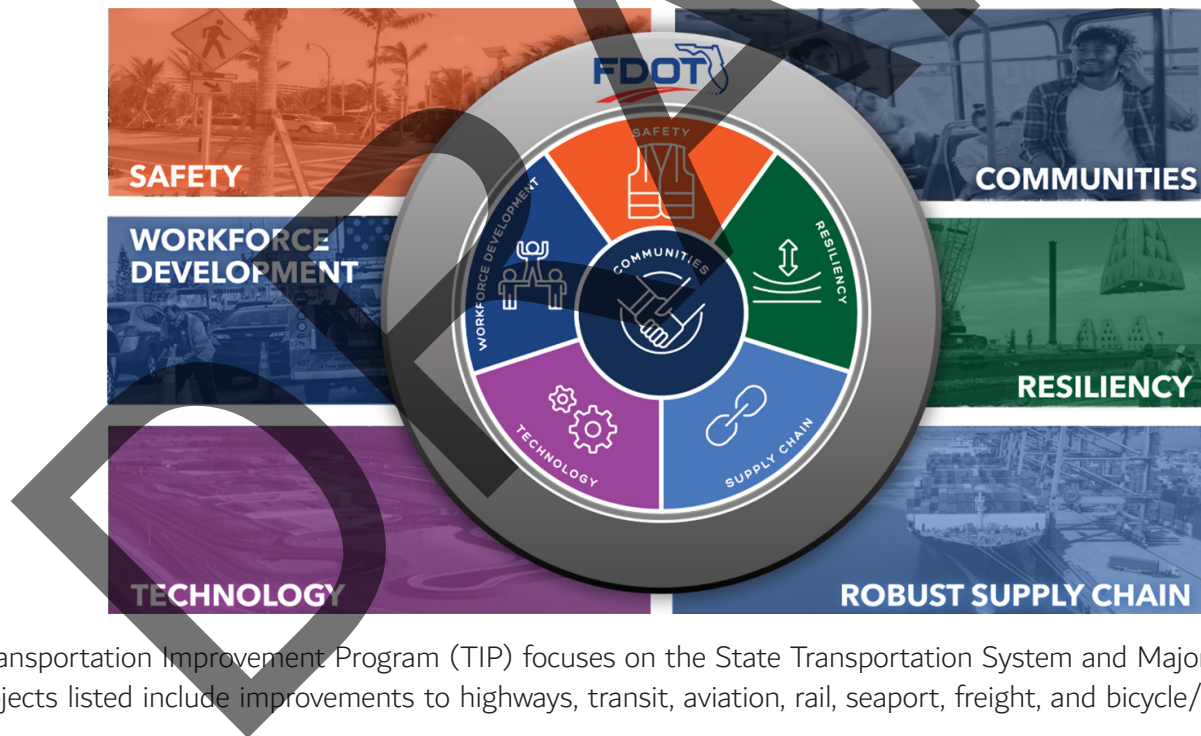




TIP • FISCAL YEARS 2025/2026 TO 2029/2030
**STATE TRANSPORTATION SYSTEM AND
MAJOR PROJECTS**

Florida Department of Transportation, District 6 (FDOT, Six)

The Florida Department of Transportation’s (FDOT) Compass helps connect the work FDOT is doing to what matters most to our communities. The FDOT Compass centers on Communities, with five pillars surrounding them: Safety, Resilience, Supply Chain, Technology, and Workforce Development. These pillars establish the baseline for every project, plan, and investment. This allows FDOT to build transportation infrastructure that embraces the unique character of each community across the state.



This section of the Transportation Improvement Program (TIP) focuses on the State Transportation System and Major Projects located within Miami-Dade County. The projects listed include improvements to highways, transit, aviation, rail, seaport, freight, and bicycle/pedestrian modes over the next five fiscal years.

STATE TRANSPORTATION SYSTEM AND MAJOR PROJECTS

The FDOT District Six section provides an overview of the following topics:

- The FDOT Five-Year Work Program
- The Work Program Cycle
- Programs and Funding
- Strategic Intermodal System (SIS) Projects
- Project Development and Environmental (PD&E) Studies
- Other Major Corridor Improvements / Resurfacing Projects
- Transportation Systems Management & Operations (TSM&O)
- Bicycle/Pedestrian Improvements
- Modal Development

FDOT'S FIVE-YEAR WORK PROGRAM

The FDOT District Six Work Program is a major component of the Miami-Dade Transportation Organization's (TPO) Transportation Improvement Program (TIP). The Work Program, which is updated annually, is a project specific list of transportation activities and improvements that the FDOT will undertake during the next five years. It is developed by District Six in cooperation with the Miami-Dade TPO and is consistent with the 2050 Long Range Transportation Plan (LRTP), and TPO priorities. The projects must also meet the objectives of the Florida Transportation Plan (FTP). The first three years of the Adopted Work Program represent a commitment that local governments may rely on for planning purposes, and for the development of capital improvement elements of the local government comprehensive plans.

*All renderings used in this report are subject to change as they continue through the project phase and may not denote the final product.

THE WORK PROGRAM CYCLE

In the summer of 2024, FDOT began the new cycle to develop the Tentative Work Program for Fiscal Years (FY) 2026 - 2030. FDOT coordinates the development of the Work Program with the TPO's TIP Committee to process and receive input through public hearings. The Tentative Work Program is then sent to the Governor's Office, Legislature, Florida Transportation Commission and the Department of Economic Opportunity for review and it will become effective as the Adopted Work Program on July 1, 2025.

PROGRAMS AND FUNDING

Program Descriptions — For budgeting purposes, the FDOT's Work Program comprises of eight budget categories. Programs are listed below:

- Safety Enhancements Initiatives
- Resurfacing
- Bridge Repair & Replacement
- State Highway System & Other Roads Construction
- Right of Way Land
- Product Support Consultants
- Operations & Maintenance Consultants/Contracts
- Modal Development

Funding Overview — FDOT's funds are allocated among seven Districts statewide and the Florida Turnpike Enterprise. In Miami-Dade, the FDOT in consultation with the Miami-Dade TPO, determines the best use of Miami-Dade's share of funding. The FDOT's resources are primarily from federal and state dedicated sources. The State Transportation Trust Fund and the Federal Highway Trust Fund receive revenue from specific tax sources for transportation purposes. Additional funding for Work Program projects comes from local and discretionary sources. By statute, the FDOT must develop a program that is balanced with cash and revenue forecasts..

FDOT District Six, Total Budget Breakdown, Tentative Five-Year Work Program — FDOT District Six, Total Budget Breakdown, Tentative Five-Year Work Program - Fiscal Years 2026-2030— As shown in the Total Budget Breakdown chart below, the majority of the FDOT's \$4.26 billion budget is applied to the Product Support Consultants, in the amount of \$889.1 million.

STATE TRANSPORTATION SYSTEM AND MAJOR PROJECTS

TOTAL FIVE (5) YEAR TENTATIVE WORK PROGRAM
\$4.26 BILLION

Operations And Maintenance
Consultants/Contracts
\$887.1 M, 21%

Product Support
Consultants
\$889.1 M, 21%

Modal Development, \$756.2 M, 18%

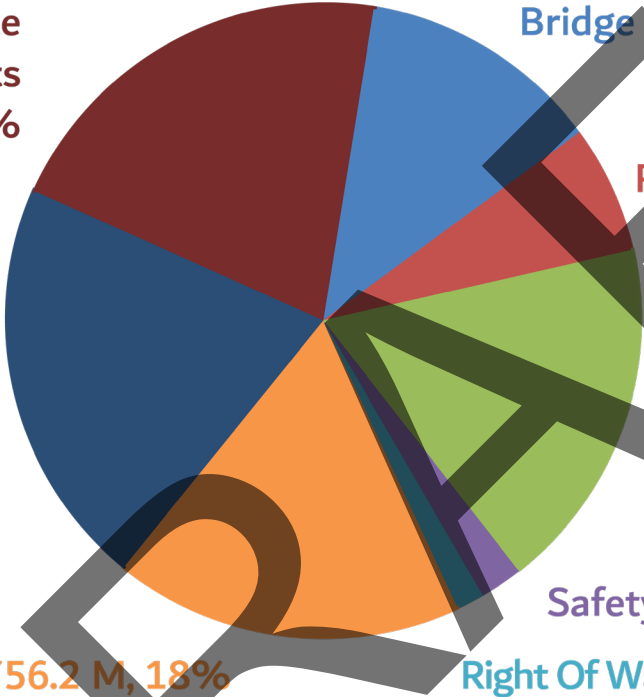
Bridge Repair and Replacement, \$526.2 M, 12%

Resurfacing, \$277.3 M, 7%

State Highway System
& Other Roads Construction
\$767.6 M, 18%

Safety Enhancement Initiatives, \$93.0 M, 2%

Right Of Way Land, \$59.9 M, 1%



STRATEGIC INTERMODAL SYSTEM (SIS) PROJECTS

The Florida Legislature established the SIS to enhance Florida's transportation mobility and economic competitiveness. The SIS consists of a network of high-priority transportation facilities which include commercial airports, spaceports, deep water seaports, freight rail terminals, passenger rail, intercity bus terminals, rail corridors, waterways, and highways. These facilities represent the state's primary means for moving people and freight between Florida's diverse regions, between states and nations. The following are major SIS improvement projects in Miami-Dade County:

STATE TRANSPORTATION SYSTEM AND MAJOR PROJECTS

GOLDEN GLADES INTERCHANGE (GGI) RECONSTRUCTION



The FDOT District Six and Florida's Turnpike Enterprise have completed the design of several roadway projects within the GGI in Miami-Dade County. Some enhancements to the GGI Interchange include several miles of roadway and ramps. The overall project will help increase the regional connectivity to this major interchange. The following benefits are included in this project:



The project area consists of the following five major facilities: State Road (SR) 9A/I-95, SR 826/Palmetto Expressway, SR 91/Florida's Turnpike, SR 9 and SR 7/US 441/NW 7 Avenue.

The scope of the project includes the following:

- Milling and resurfacing the Palmetto Expressway between NW 17 Avenue and the GGI,
- Providing a direct connection flyover ramp from eastbound Palmetto Expressway to northbound I-95,
- Relocating NW 12 Avenue entrance ramp to I-95,
- Rebuilding and realigning various ramps throughout the interchange to meet current standards,
- Rebuilding and widening northbound and southbound I-95 from the GGI to Miami Gardens Drive to accommodate future express lanes,
- Rebuilding Florida's Turnpike Connector at the intersection of NW 2 Avenue and NW 167 Street,
- Widening the southbound lanes of the Turnpike Connector to accommodate two lanes from Florida's Turnpike and three lanes from eastbound Palmetto Expressway to southbound I-95,
- Providing a direct express lane connection from Florida's Turnpike to the southbound I-95 Express Lanes,
- Relocating the SR 7 exit ramp from southbound I-95,
- Rebuilding the westbound Palmetto Expressway bridge and entrance ramp to enhance access from Florida's Turnpike,
- Widening southbound I-95 from Biscayne Canal to NW 135 Street to accommodate an additional lane for the southbound Turnpike Connector,
- Rebuilding the pedestrian bridge at NW 147 Street to enhance pedestrian safety for Thomas Jefferson Middle School, Biscayne Gardens Elementary and the surrounding communities,
- Rebuilding toll gantry,
- Rebuilding and widening I-95 to provide a direct connection from northbound I-95 Express Lanes to Florida's Turnpike,
- Rebuilding ramp connections to meet current standards.

STATE TRANSPORTATION SYSTEM AND MAJOR PROJECTS



Golden Glades Interchange Improvements



Construction of "Ramp O" Southbound off-ramp from I-95 to US-441 / NW 7th Ave

STATE TRANSPORTATION SYSTEM AND MAJOR PROJECTS



Northeast view through the core of the Golden Glades Interchange



Southwest view through the core of the Golden Glades Interchange

The construction of the GGI project began March 18, 2024. For more information on the project, please visit: <https://go-ggi.com/>

STATE TRANSPORTATION SYSTEM AND MAJOR PROJECTS

PROJECT DEVELOPMENT AND ENVIRONMENT (PD&E) STUDIES

SR 9A/I-95 FROM SOUTH OF MIAMI GARDENS DRIVE TO NORTH OF BROWARD COUNTY LINE



I-95/SR 9 PD&E STUDY

The PD&E study for I-95/SR 9 from Miami Gardens Drive to the north of Broward County Line will evaluate potentially providing additional express and/or general use lanes on I-95/SR 9 from south of SR 860/Miami Gardens Drive to north of the Broward County Line and implementing interchange improvements at SR 860/Miami Gardens Drive and CR 854/ Ives Dairy Road within Miami-Dade County. The following benefits are included in this project:



Overall, the project will offer enhanced mobility options for motorists and transit users as it will provide additional capacity along the I-95/SR 9 corridor throughout northern Miami-Dade County. Consistent with the existing managed lanes system on I-95/SR 9, the additional express lanes are anticipated to operate using variable toll pricing based on congestion to optimize traffic flow.

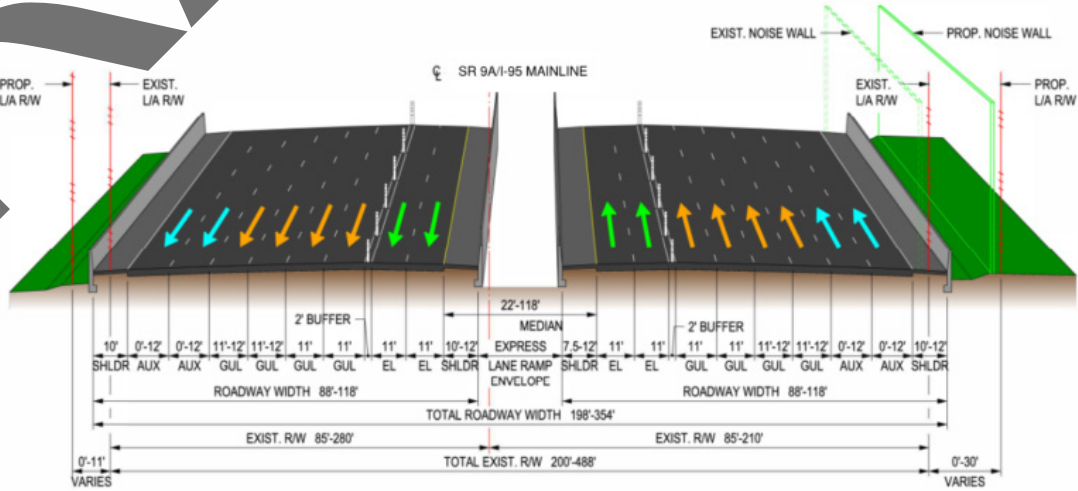
The PD&E study has the following project objectives:

- Address the deficient operational capacity and relieve existing/future congestion along the SR 9A/I-95 corridor.
- Preserve the operational integrity and regional functionality of SR 9A/I-95 (and, therefore, the regional transportation network) by complementing similar corridor improvements throughout Miami-Dade, Broward, and Palm Beach Counties.
- TeamGEnhance emergency evacuation and response times.

The PD&E is estimated to be completed by October 2025.

For information related to the project, visit: www.southflroads.com/i95northPDE

I-95/SR 9A I-95/SR 9A Mainline and Express Lanes Proposed Typical Section



STATE TRANSPORTATION SYSTEM AND MAJOR PROJECTS

9A/I-95 FROM SOUTH OF NW 62ND STREET TO NORTH OF NW 143RD STREET

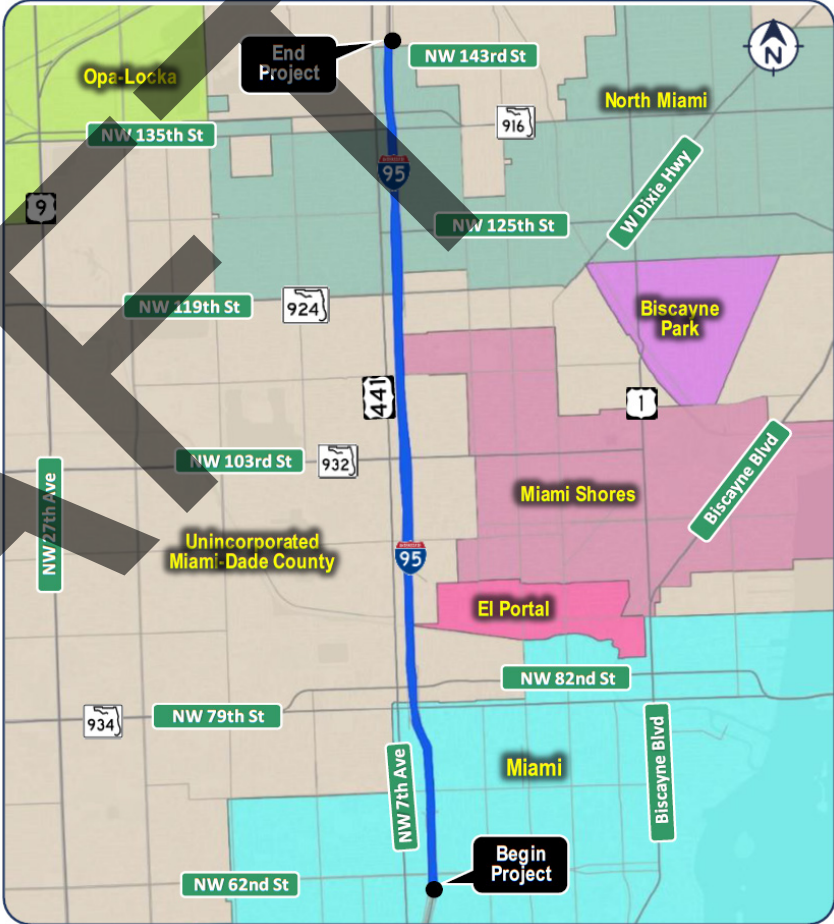
The FDOT, District Six, has initiated a PD&E Study for the SR 9A/I-95 Corridor from south of NW 62 Street to north of NW 143 Street. The study is located north of the SR 112/I-195 interchange and south of the Golden Glades Interchange (GGI) in northern Miami-Dade County, Florida. This PD&E Study builds on the I-95 Corridor Planning Study completed in 2019 by FDOT and will further evaluate, develop concepts, and provide information necessary for FDOT to reach a decision on the location and conceptual design to meet the following project's Purpose and Need:

- Address the operational deficiencies to relieve current and anticipated future congestion along the SR 9A/I-95 corridor.
- Preserve the operational integrity and regional functionality of SR 9A/I-95
- Enhance emergency evacuation and response times.
- Enhance safety and mobility needs of the community.

This PD&E Study started in June 2024 and is expected to be completed in late 2027. The design and construction phases have not yet been funded. Preliminary construction costs will be developed during the PD&E phase. The following benefits are included in this project:



For more information on the project, please visit: <https://www.fdotmiamidade.com/sr9apde>

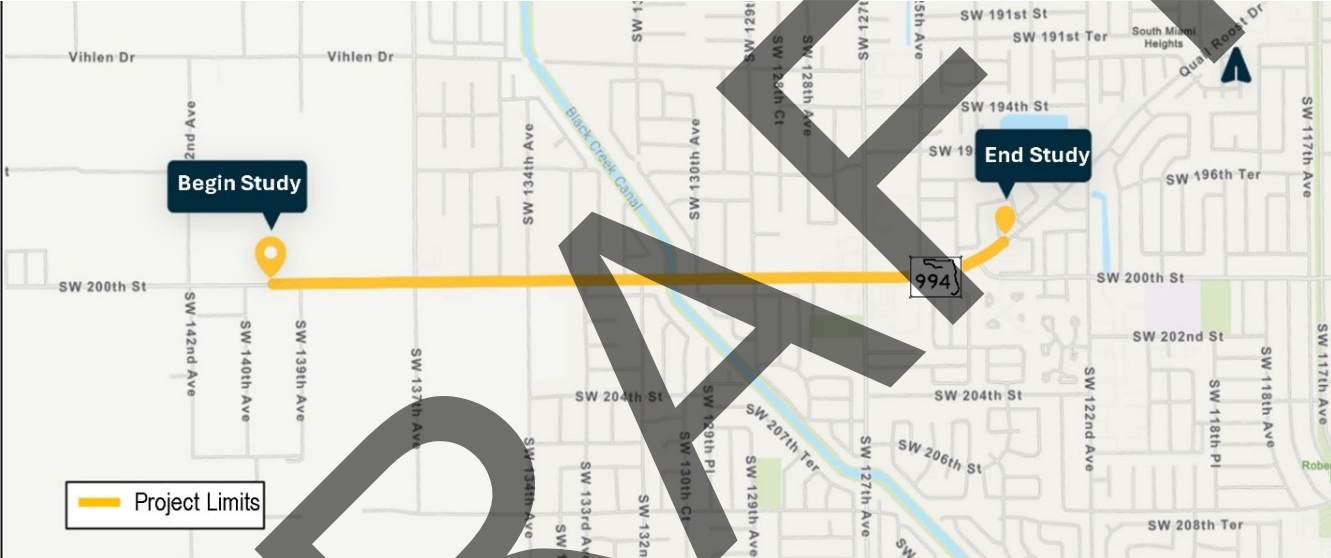


SR 9A/I-95 From South of NW 62nd Street to North of NW 143rd Street Project Location

STATE TRANSPORTATION SYSTEM AND MAJOR PROJECTS


SR 994/SW 200TH STREET/QUAIL ROOST DR FROM W. OF SW 137 AVE TO E. OF SW 127 AVE PD&E

A PD&E Study is being conducted by the Florida Department of Transportation (FDOT) to evaluate the potential impacts of widening State Road (SR) 994/SW 200th Street/Quail Roost Drive from west of SW 137th Avenue to east of SW 127th Avenue from two lanes to four lanes. The project corridor is approximately 1.67 miles in length.



SR 994/SW 200th Street/Quail Roost Drive PD&E Study Project Limits

The following benefits are included in this project:



STATE TRANSPORTATION SYSTEM AND MAJOR PROJECTS

In addition to the potential widening, the proposed roadway improvements may include operational enhancements at the existing intersections, removal, and replacement of the bridge structure (No. 870633) over Black Creek Canal (C-1W), access management measures, and stormwater management facilities. The PD&E Study evaluates typical section alternatives based on design criteria, safety, and operational needs, and the minimization of environmental effects and right-of-way needs. The PD&E Study evaluates the provision of Americans with Disabilities Act (ADA) compliant facilities as well as new/enhanced pedestrian and bicycle infrastructure. Improvements at four intersections/cross streets are also proposed as part of this project:

- SR 994 and SW 137th Avenue
- SR 994 and SW 134th Avenue
- SR 994 and SW 132nd Avenue
- SR 994 and SW 127th Avenue

The purpose of this project is to address traffic operations and capacity constraints on SR 994 to accommodate future travel demand projected because of population and employment growth along the corridor. Other goals of the project are to:

1. Improve multimodal safety conditions along the corridor, including emergency evacuation and response times, and
2. Enhance mobility options and multimodal access.



Preferred Alternative Typical Section

STATE TRANSPORTATION SYSTEM AND MAJOR PROJECTS



Bicycle and Pedestrian Facilities



Black Creek Trail Underpass Crossing

The PD&E Study started in June 2021 and is expected to be completed in April 2025. The estimated construction cost is \$38 million. After completion of the PD&E phase, the preferred alternative will move to the final design phase.

For more information, visit <https://www.fdotmiamidade.com/QuailRoostPDE.html>

STATE TRANSPORTATION SYSTEM AND MAJOR PROJECTS

SR 826 / PALMETTO EXPRESSWAY SOUTH

The PD&E Study aims to evaluate multiple alternatives, considering their potential impacts on traffic, engineering, environment, social factors, economics, costs, and benefits. FDOT commissioned this PD&E Study to conceptually assess a potential interchange connection to I-75, located between SR 860/Miami Gardens Drive and NW 138 Street. Two alternative interchange designs have been proposed to address spacing concerns, serve the local community, and ensure access for all traffic movements.

1. The first concept is a Full Collector-Distributor (CD) System, which would introduce a one-way, north-south frontage road (or collector-distributor road) adjacent to both sides of I-75. This two-lane frontage road would extend from SR 860/Miami Gardens Drive to NW 138 Street, linking to the existing I-75 on- and off-ramps. It would offer grade-separated access for traffic on NW 170 Street and NW 154 Street, allowing drivers to use the frontage road to reach I-75.
2. The second concept is a Loop Interchange, which would be located between NW 170 Street and NW 154 Street. The Design would provide direct access to I-75 for traffic traveling to and from both streets. A one-way loop circulator roadway system would be constructed between NW 170 Street and NW 154 Street, parallel to I-75. This loop road would consist of two lanes, with new on- and off- ramps to the northbound and southbound I-75 placed between the two streets.

The need for this project is driven by the following goals:

- Traffic Congestion Relief: Addressing concerns related to traffic congestion along the 3-mile segment of I-75 in northwest Miami-Dade County.
- Any new or modified access to an existing interstate requires a comprehensive evaluation of engineering and environmental factors before agency approval.
- This PD&E Study will provide the necessary analysis to support that process.

The PD&E focus areas include safety, workforce development, resiliency, technology, robust supply chain, and communities.



STATE TRANSPORTATION SYSTEM AND MAJOR PROJECTS

Safety:

Both the Full Collector-Distributor (CD) System and Loop Interchange are designed to reduce congestion, which would enhance overall traffic flow and decrease the likelihood of accidents caused by traffic backups and bottlenecks. The Full CD System would provide grade-separated access for traffic on NW 170 Street and NW 154 Street, which reduces conflict points between cross street traffic and highway traffic, improving safety for both local and highway users. Additionally, the Loop Interchange design would provide direct access to I-75 from NW 170 Street and NW 154 Street, minimizing the need for drivers to merge or navigate complex interchanges, further reducing the potential for collisions.

Communities:

By reducing traffic congestion and improving connectivity, these interchange improvements would make it easier for the workforce to access employment centers in the region. Shorter commute times could lead to increased workforce participation and retention. The development of these interchange alternatives would create job opportunities during the construction and ongoing maintenance phases. Skilled workers would be needed for engineering, construction, and other related sectors.

Workforce Development:

The PD&E supports workforce development by enabling better access to employment opportunities. A more reliable highway will improve transportation for workers, especially in high-demand areas. Additionally, the project offers opportunities for local labor in construction, monitoring, and data collection, supporting skill development in the workforce.

Technology:

Traffic flow improvements and congestion alleviation may be supported by advanced technologies to collect and analyze traffic data; this could inform future transportation planning decisions and improve overall system performance. Modern interchanges often incorporate advanced traffic management technologies such as smart traffic signals, real-time traffic monitoring systems, and vehicle-to-infrastructure communication. These technologies could be integrated into the new access designs, enhancing the overall efficiency and safety of the road network.

Robust Supply Chain:

The I-75 corridor is a critical route for regional and national freight movement. The proposed interchange improvements would facilitate smoother traffic flow for freight vehicles, reducing delays and improving the efficiency of supply chain logistics in the region. In addition to that, by improving access to I-75, businesses relying on freight transport would be able to better connect to major distribution centers and markets, potentially reducing costs associated with delivery delays.

Resiliency:

The existing drainage system will be analyzed to accommodate the improvements, the interchange design could incorporate features such as flood management systems, and stormwater drainage to effectively manage runoff.

STATE TRANSPORTATION SYSTEM AND MAJOR PROJECTS

The existing drainage system will be analyzed to accommodate the improvements, the interchange design could incorporate features such as flood management systems, and stormwater drainage to effectively manage runoff.

OTHER MAJOR CORRIDOR IMPROVEMENTS / RESURFACING PROJECTS

The following are major resurfacing projects in Miami-Dade County:

SR 953/LEJEUNE ROAD/NW 42 AVENUE/E 8 AVENUE FROM NORTH OF SR 932/NW 103 STREET/E 49 STREET TO SOUTH OF NW 135 STREET

The FDOT is currently developing the design along State Road (SR) 953/LeJeune Road/NW 42 Avenue/E 8 Avenue from north of SR 932/NW 103 Street/E 49 Street to south of NW 135 Street, in Miami-Dade County.

The following benefits are included in this project:



This project design entails the following:

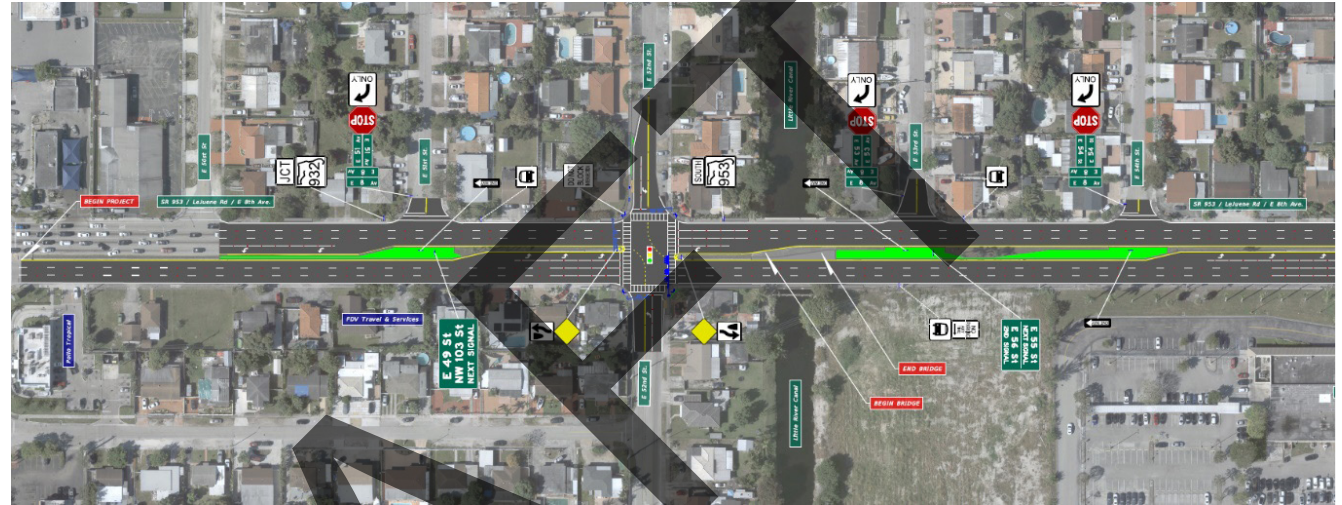
- Closing the full median openings at the following intersections: E 51 Street, E 53 Street and E 54 Street
- Repaving and restriping the roadway
- Updating curb ramps
- Removing abandoned driveways
- Adding a new sidewalk and curb ramps at NW 37 Avenue Connector
- Repairing stormwater drainage
- Relocating the crosswalk at the NW 37 Avenue Connector to make it more visible to oncoming traffic
- Adding a left turn green arrow to the traffic light at E 52 Street and E 55 Street, in the northbound direction
- Widening the eastbound approaches at E 52 Street and E 55 Street
- Adding a new crosswalk across LeJeune Road at NW 37 Avenue Connector
- Upgrading pedestrian and vehicular signage

STATE TRANSPORTATION SYSTEM AND MAJOR PROJECTS

- Replacing the bridge expansion joints and guardrail
- Removing or relocating landscape due to the median and side street widening
- Upgrading street lighting at intersections

This project is anticipated to begin construction in January 2027 and will cost approximately \$7.2 million.

For information related to the project, visit: <https://www.fdotmiamidade.com/design-projects/north-miami-dade/sr-953lejeune-rdnw-42-avee-8-ave-from-sr-932nw-103-ste-49-st-to-nw-135-st.html>



WRONG WAY DRIVING INITIATIVE AT VARIOUS RAMP LOCATIONS - PHASES 1, 2, 3 & 4

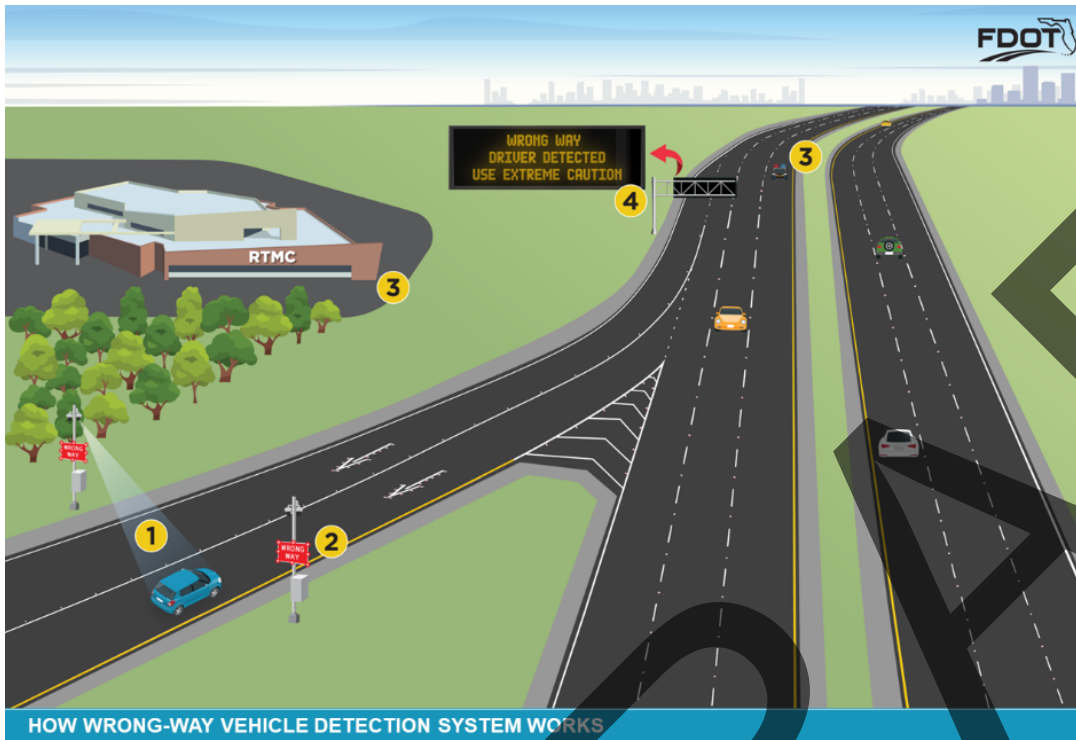
While Wrong Way Driving (WWD) crashes occur randomly and less frequently than other types of crashes, they often involve more than one vehicle and can result in multiple fatalities and/or serious injuries. Supported by research, FDOT's Wrong-Way Driving Initiative explores various WWD countermeasure systems to aid in warning wrong-way drivers, sending notifications to alert other motorists and notifying law enforcement.

The WWD Initiative supports the FDOT's commitment to achieving zero fatalities and serious injuries on the State Highway System.

The following benefits are included in this project:



STATE TRANSPORTATION SYSTEM AND MAJOR PROJECTS



- 1. Detects Vehicle:** Signs located on the exit ramps use system to detect vehicle traveling the wrong way.
- 2. Triggers lights:** Flashing lights are turned on along sign border to alert the driver he/she is traveling in the wrong direction.
- 3. Notifies officials:** Detection system sends alert immediately to operators at an FDOT Regional Transportation Management Center (RTMC) and law enforcement officials.
- 4. Alerts other drivers:** RTMC system broadcasts a wrong-way driver alert on message boards along the freeway.

- Phase 3 proposes improvements to 15 off-ramps. The design-build project is ongoing, and the concept design will be advertised in November 2024 with letting in January 2025. Construction will begin in April 2025.
- Phase 4 proposes improvements along 21 off-ramps. The design-build project began in July 2024, and it is estimated to be advertised in November 2025.

In general, project improvements at each location include the installation of signage, pavement markings and Light-Emitting Diode (LED) Highlighted signs and vehicle detection systems. These improvements include:

- DO NOT ENTER signs.
- WRONG WAY sign(s).

Prior to implementation, FDOT conducted statewide studies and various research projects to help analyze WWD trends and contributing factors, determine the effectiveness of various countermeasures and evaluate those countermeasures. Additional research conducted by FDOT focused on addressing the factors that were considered to affect the occurrence of WWD incidents including: Impaired drivers, drivers aged 65 years and older, and tourists. Findings from this study provide guidance to proactively deploy WWD countermeasures at all the off-ramps in Florida. In Miami-Dade County, FDOT District Six has been installing various devices to mitigate WWD occurrences on limited access facilities exit ramps including the installation of Light Emitting Diode (LED) Wrong Way Signs connected to the FDOT's Traffic Management Center (TMC). These improvements are being implemented in four (4) phases as described below:

- Phase 1 of this initiative proposes improvements along 11 off-ramps. Construction will be finalized in Spring 2024.
- Phase 2 proposes improvements along 24 off-ramps. Construction began in September 2023 and is scheduled to be completed by November 2025.

STATE TRANSPORTATION SYSTEM AND MAJOR PROJECTS

- NO RIGHT TURN and NO LEFT TURN signs
- 2-4 dotted guideline striping for left turns between ramp entrances/exits and cross streets.
- Retroreflective yellow paint on ramp median nose where applicable.
- Straight arrow and route shield pavement marking in left-turn lanes extending from the far-side ramp intersection through the near-side ramp intersection to prevent premature left turns.
- Straight arrow and ONLY pavement message in outside lane approaching the ramp exit.
- One pair of ground-mounted Highlighted Signs with LED border lights and WWD Vehicle Detection System Assembly per ramp.
- ITS Cabinets, power service and lateral fiber drop for new Wrong Way Driving System.

For information related to this project, visit: <https://www.fdotmiamidade.com/current-projects/expressways/wrong-way-driving-initiative.html>



Wrong Way Driving Improvements at Flagler Street (Phase 1)

STATE TRANSPORTATION SYSTEM AND MAJOR PROJECTS

SR 860/MIAMI GARDENS DRIVE FROM EAST OF I-75 TO NW 79 PLACE

The SR860/Miami Gardens Drive from east of I-75 to NW 79th Place project has been deferred from FY 2025 to FY 2029 to allow for the evaluation of noise walls. The primary purpose of this project is to improve safety and relieve congestion along Miami Gardens Drive from east of I-75 to NW 79 Place by providing access management modifications to various median openings and increasing vehicular capacity. The proposed design widens the roadway from a four-lane facility to a six-lane facility, provides for additional turn lanes at major intersections, and proposes a shared-use path on the north side of the corridor. The project is anticipated to begin construction at the beginning of FY 2029 to allow FDOT time to engage with the public about right of way acquisition in relation to potential noise walls. FDOT is working closely with the local residents and community to consider noise walls as a result of extensive stakeholder engagement. Further improvements include milling and resurfacing of the existing pavement, replacing signal mast arms, lighting, upgrading pedestrian ramps and sidewalks to current standards, drainage improvements, and upgrades to the signing and pavement markings. Additional right-of-way acquisition is anticipated as a result of the noise walls and will cost approximately \$30 million. The following benefits are included in this project:



Miami Gardens Drive Proposed Typical Section

For information related to this project, visit: <https://www.fdotmiamidade.com/design-projects/north-miami-dade/sr-860miami-gardens-drnw-186183-st-from-sr-93i-75-to-sr-823nw-57-ave.html>



STATE TRANSPORTATION SYSTEM AND MAJOR PROJECTS

R 907/ALTON ROAD FROM MICHIGAN AVENUE TO S OF ED SULLIVAN DR/ 43 STREET

Alton Road is a four-lane divided highway running north-south along Miami Beach's Biscayne Bay coastline. The asphalt pavement within the project limits is exhibiting significant deterioration, primarily due to the impacts of sea-level rise in the area. This has created an urgent need to improve the roadway and upgrade drainage facilities to address several issues: backflow from the Bay, increased runoff during the rainy season, and the inability of the outdated drainage system to effectively manage excess ponding water within the basin. As a vital north-south urban minor arterial in Miami-Dade County, Alton Road serves multiple critical functions. It is the primary emergency evacuation route connecting to the mainland via I-395 and I-195 and is a key commuter corridor for local and regional travelers accessing Miami Beach and the surrounding islands. These factors underscore the importance of rehabilitating this essential roadway.



STATE TRANSPORTATION SYSTEM AND MAJOR PROJECTS



This project is currently in the Design phase and focuses on the reconstruction of Alton Road from Michigan Avenue to 43rd Street. Key elements of the design include elevating the roadway profile and adding a two-way protected bicycle facility from Michigan Avenue to Chase Avenue. Additional improvements include upgrading roadway lighting to energy-efficient LED fixtures, enhancing pedestrian ramps and sidewalks to meet current accessibility standards, replacing signal mast arms, and updating signage and pavement markings. The project also addresses critical drainage improvements by designing and constructing a new roadway drainage system. This system will include two pump stations and a single outfall to the Intracoastal Waterway, ensuring more effective management of stormwater and reducing the risk of flooding.

The project is anticipated to begin construction in Spring 2027 and end Winter 2029 and will cost approximately \$66 million. For information about the construction schedule or related information, visit: <https://www.fdotmiamidade.com/design-projects/beaches/sr-907alton-road-from-michigan-avenue-to-43-street-1.html>

STATE ROAD 934 / NE 79th STREET FROM WEST OF PELICAN HARBOR DRIVE TO EAST OF ADVENTURE AVENUE PD&E STUDY

This project involves the replacement of four prestressed concrete slab (Sonovoid) bridges arranged in two locations as parallel bridge pairs connecting three islands within the City of Miami and North Bay Village in Miami-Dade County. The project also involves improvements to the roadway approaches within the limits of the study. The bridges are part of State Road (SR) 934/NE 79th Street (John F. Kennedy Causeway), a roadway classified as “Urban Principal Arterial - Other”, which connects mainland Miami to Miami Beach and North Bay Village. The project is approximately 0.87 miles in length.

STATE TRANSPORTATION SYSTEM AND MAJOR PROJECTS

The purpose of this project is to address the structural deficiencies of four existing bridges (arranged in two locations as parallel bridge pairs) along SR 934 and to address safety to maintain emergency evacuation capabilities.

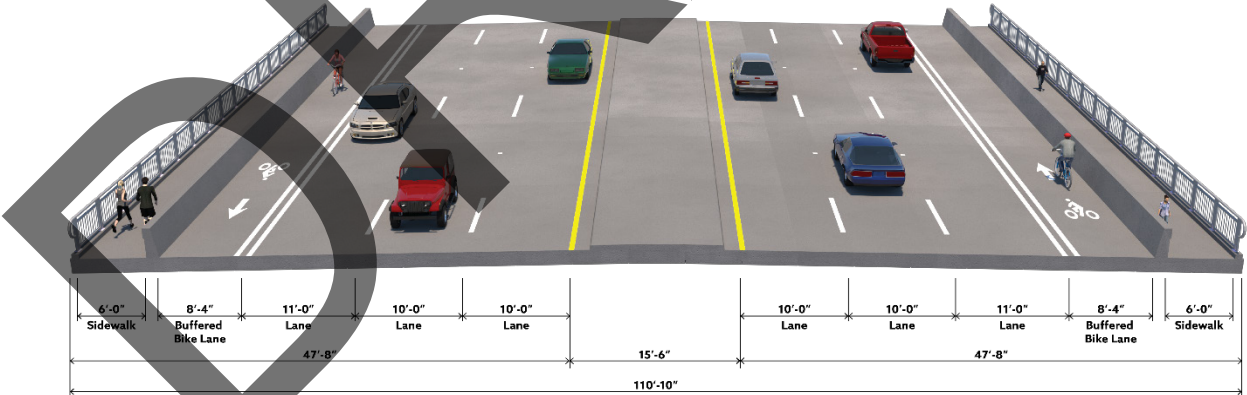
The following benefits are included in this project:



The need for the project is based on the following criteria:

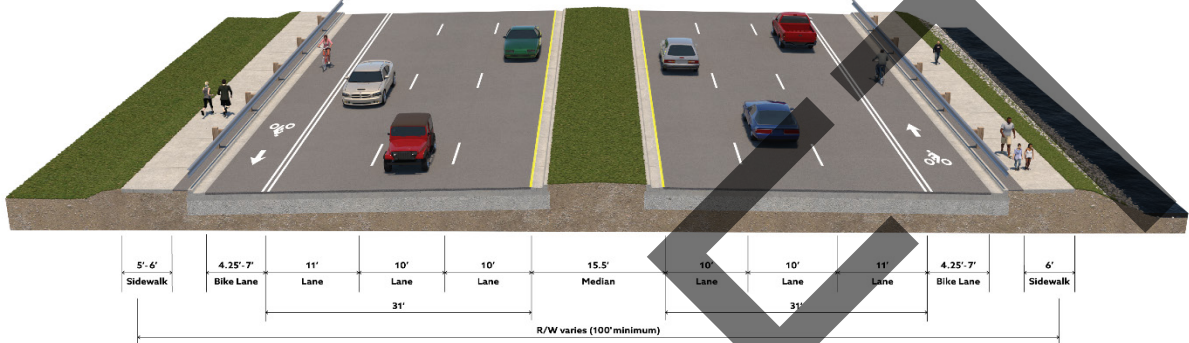
Bridge Deficiencies: Address Substandard Structural Elements - The existing bridges were constructed in the early 1970s and have been determined to be Structurally Deficient given the condition of each bridge’s superstructure (beams), which is referred to as “Sonovoid” design. Due to the structure type, the number of structural deficiencies, and the low clearance from the water, the bridge superstructures cannot properly be repaired.

Safety: Maintain Evacuation and Emergency Response Times - Serving as part of the emergency evacuation route network designated by the Florida Division of Emergency Management (FDEM) and Miami-Dade County, SR 934 (including the bridges) plays a critical role in facilitating traffic between the beaches and the mainland of Miami during emergency evacuation periods. The project area is in a Storm Surge Planning Zone B, which is at risk for storm surge for Category 2 and higher storms. There is a need for the bridges to continue meeting emergency evacuation requirements.

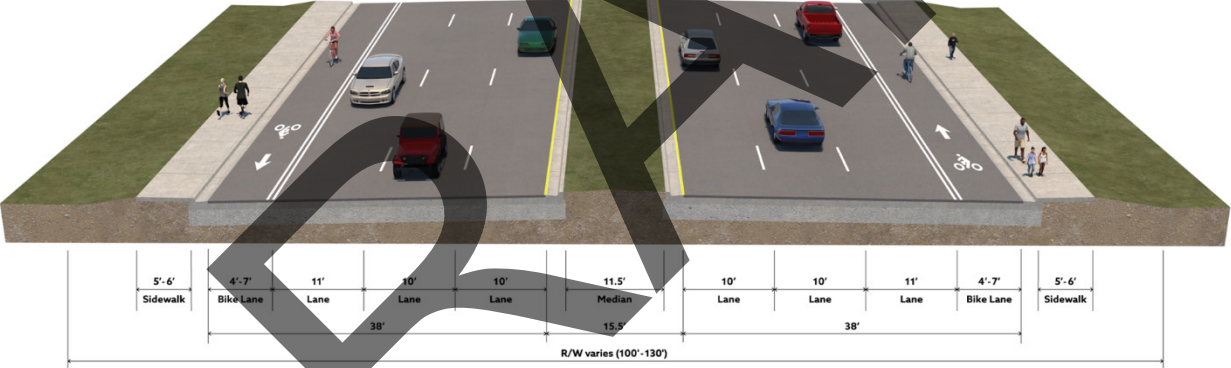


Preferred bridge typical section for the bridge replacement

STATE TRANSPORTATION SYSTEM AND MAJOR PROJECTS



Preferred roadway typical section from Pelican Harbor Drive to the western bridge pair



Preferred roadway typical section from the eastern bridge pair to the eastern project limit

This PD&E Study started in July 2022 and is expected to be completed by early 2025. Design will subsequently begin in 2025 and is expected to be completed by Spring 2029.

For more information visit: <https://www.fdotmiamidade.com/79thstreetbridgespdestudy.html>

STATE TRANSPORTATION SYSTEM AND MAJOR PROJECTS

MODAL DEVELOPMENT

The FDOT Modal Development Office aims to deliver and promote rail, transit, paratransit, seaport, waterway, and aviation facilities and services through administration and oversight of Federal and State programs to Agency partners, supporting the Florida Department of Transportation comprehensive multimodal transportation system. This is accomplished through the initiatives described below:

STRATEGIC MIAMI AREA RAPID TRANSIT (SMART) PROGRAM

The Strategic Miami Area Rapid Transit (SMART) Program is an infrastructure investment program of projects developed to improve transportation mobility and create a transit system that will support economic growth and competitiveness in the global arena.

The SMART Program is expected to expand transit options in Miami-Dade County along six critical corridors that are linked to local, regional, national, and global economic markets as highlighted below. Another critical component of the SMART Program will be a network of Express Buses, known as Bus Express Rapid Transit (BERT), which is intended to expand South Florida's Express Lanes network with the implementation of six identified BERT express lane concepts. This innovative approach effectively expands the reach of transit in Miami-Dade County and beyond.

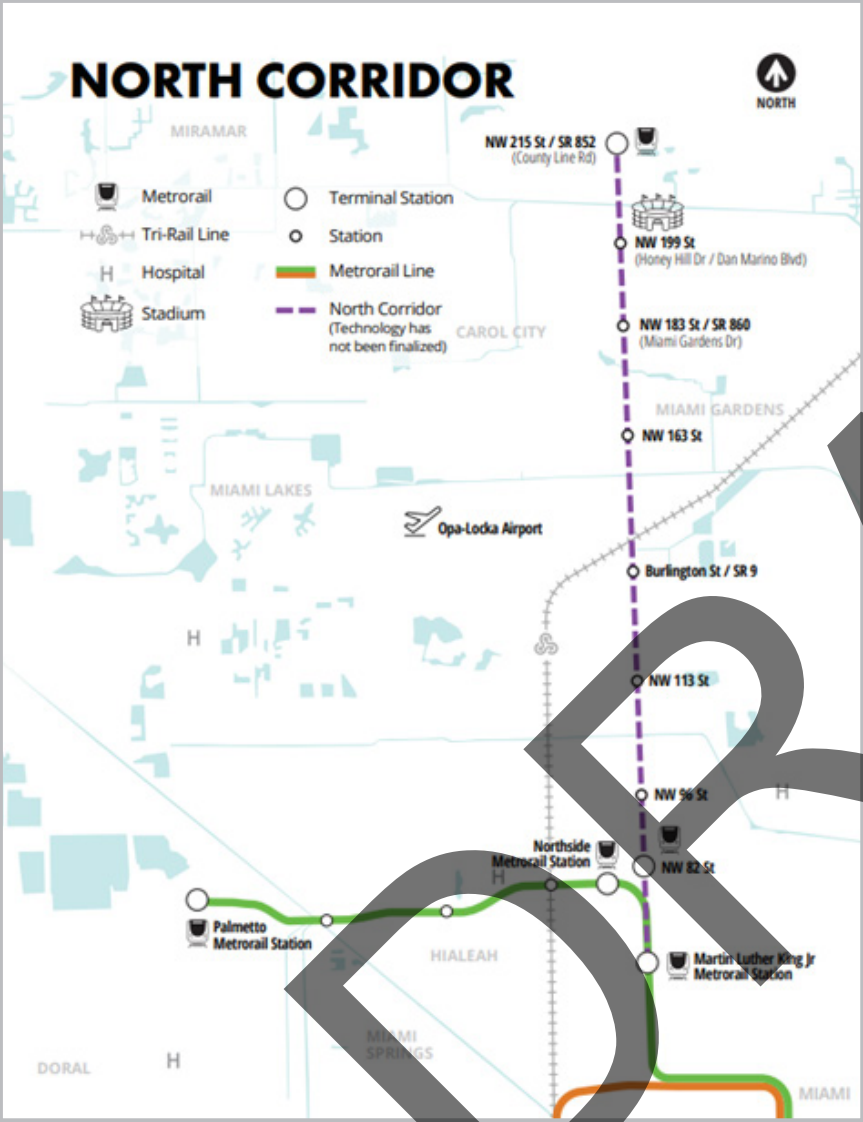
- **Beach Corridor:** Highest tourist demand in the region with major employment centers.
- **East-West Corridor:** Heaviest commuter travel for international, state, and local businesses.
- **Kendall Corridor:** One of the most congested arterial roadways with the highest demand.
- **North Corridor:** Key regional mobility linkage for access to jobs, the stadium, and educational facilities.
- **Northeast Corridor:** High transit demand and part of a critical regional corridor stretching to Palm Beach County.
- **South Corridor:** Experiencing the fastest population growth in Miami-Dade County.

NORTH CORRIDOR

The North Corridor is a 10-mile-long corridor along NW 27th Avenue, from NW 62nd Street/Dr. Martin Luther King, Jr. Metrorail Station to NW 215th Avenue. The Project consists of implementing a Heavy Rail Transit (Metrorail) extension along NW 27 Avenue. The envisioned transit corridor will include public on-street transit stations located along a dedicated running way. These stations can include public or private facilities located adjacent to the corridor where potential park-and-ride or transit terminals will be considered. In October 2019, the Miami-Dade TPO



STATE TRANSPORTATION SYSTEM AND MAJOR PROJECTS



selected elevated heavy rail transit as the locally preferred alternative for the North Corridor. On April 23, 2020, the TPO Governing Board accepted a report by Miami-Dade County’s Department of Transportation and Public Works (DTPW) on alternative transit technologies for NW 27 Avenue and directed DTPW to issue a request for proposals to identify whether transit technologies, other than heavy rail are viable for the corridor. FDOT placed its North Corridor PD&E study on hold after consulting with the Federal Transit Administration (FTA) until the outcome of the DTPW Request for Proposals (RFP) process is known and a final decision on the transit technology and alignment for NW 27 Avenue is made by the TPO Governing Board. On November 15, 2022, the Board of County Commissioners (BCC) passed a motion to terminate the development of the DTPW’s RFP and to accelerate the implementation of the North Corridor as an elevated fixed guideway. In May 2023, FDOT and DTPW collaborated to conduct a Value Engineering (VE) Workshop to identify the best and most cost-effective methods of implementing the project. Results of the VE Workshop were formalized in a final VE Report which was completed October 2023. The PD&E Study restarted in April 2024 and is currently ongoing.

For information related to this project, visit:
<https://www.fdotmiamidade.com/27thAvenueRapidTransit.html>

The following benefits are included in this project:



STATE TRANSPORTATION SYSTEM AND MAJOR PROJECTS

NORTHEAST CORRIDOR

The Northeast Corridor is a 13.5-mile commuter rail project in Miami-Dade County, part of the 85-mile Coastal Link and the SMART program. It involves planning, designing, and constructing five new commuter rail stations and park-and-ride facilities between Brightline’s Miami Central Station and the West Aventura Station, utilizing the existing Florida East Coast Railway (FECR) right-of-way. Key elements include track infrastructure improvements, such as siding tracks, crossovers, and turnouts, as well as a rail connection (IRIS Connection) to the Hialeah Maintenance Yard for maintenance purposes. The service will operate daily from 5 am to midnight with 30–60-minute headways. Minimal environmental and community impacts are expected, supported by an FTA-approved Documented Categorical Exclusion. Safety and hazard mitigation measures will enhance operations.

- Increased transportation connectivity and reliability
- Reduce traffic congestion
- Promote transportation options by enhancing commuter rail services in Miami-Dade County

The following benefits are included in this project:



FLAGLER CORRIDOR

The Flagler Corridor consists of implementing a rapid transit service along SR 968/Flagler Street. This includes multimodal street improvements to accommodate rapid transit service along Flagler Street. On January 28, 2021, the Miami-Dade TPO selected Curbside Bus Access Transit (BAT) Lanes as the recommended alternative with the exception that the PD&E study shall not consider the reduction of vehicular traffic lanes for any portion of Flagler Street west of NW 24 Avenue. On March 3, 2022, the TPO adopted a resolution to place the Flagler PD&E study on hold to



STATE TRANSPORTATION SYSTEM AND MAJOR PROJECTS



implement a Flagler Street SMART Demonstration Project. On April 2023, the TPO adopted a resolution to remove the exception that said study shall not consider the reduction of vehicular traffic lanes for any portion of Flagler Street west of West 24th Avenue to allow FDOT to continue with the study of the recommended alternative. On November 28, 2023, the project restarted, however on January 25, 2024, the TPO unanimously passed a resolution requesting FDOT to pause the study and evaluate an elevated fixed guideway option from Downtown Miami to Florida International University.

For information related to this project, visit:

<https://www.fdotmiamidade.com/flaglerpremiumtransitstudy>

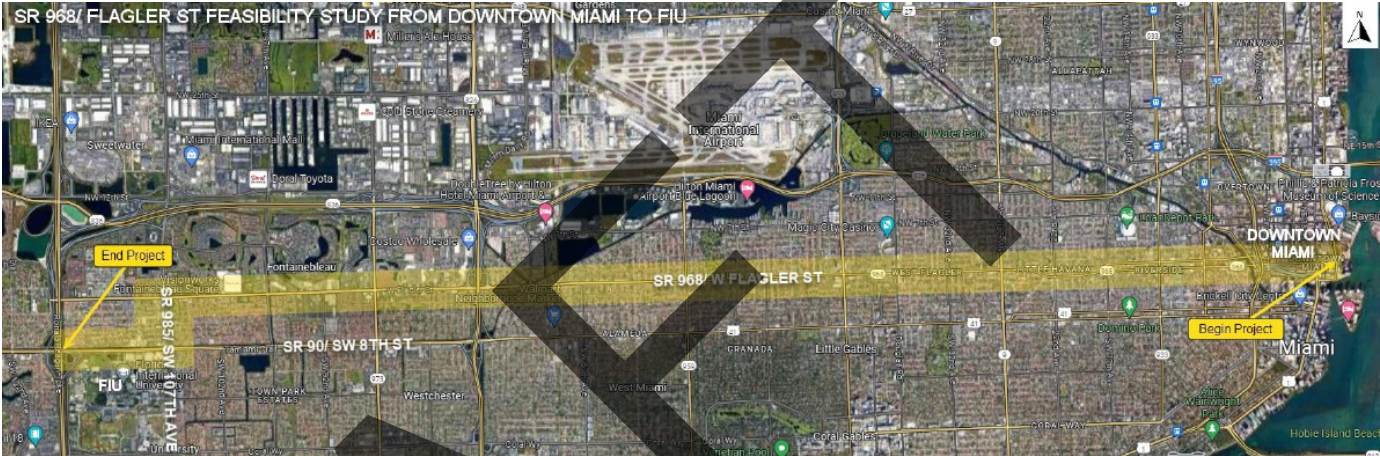
The following benefits are included in this project:



STATE TRANSPORTATION SYSTEM AND MAJOR PROJECTS

FLAGLER FEASIBILITY STUDY FROM DOWNTOWN MIAMI TO FIU

The feasibility study will evaluate an elevated fixed guideway system along SR-968/Flagler Street from Downtown Miami to Florida International University (FIU). The feasibility study will examine project alternatives, benefits, costs, funding options, economic development, mobility, and environmental considerations.



The following benefits are included in this project:



FLAGLER DEMONSTRATION PROJECT

The Flagler Demonstration Project will implement Business Access Transit (BAT) Lanes along a portion of the Flagler Corridor. The project consists of implementing BAT lanes by repurposing an existing travel lane along SR 968 Flagler Street (westbound) and SW 1 Street (eastbound) between SW 27 Avenue and SW 6 Avenue. As part of the Flagler Demonstration Project, traffic analysis, monitoring plan and design plans for implementation of dedicated transit lane will be developed. FDOT will conduct before and after studies to evaluate the performance of the implementation of the curbside of the BAT lanes. The data collected will allow FDOT, the TPO and DTPW to jointly evaluate and determine the feasibility of a dedicated curbside rapid transit lane concept throughout the corridor and on the Kendall Corridor. The FDOT is currently analyzing whether this project will be implemented.

Proposed Flagler Street – Looking West



STATE TRANSPORTATION SYSTEM AND MAJOR PROJECTS

For information related to this project, visit: <https://www.fdotmiamidade.com/design-projects/north-miami-dade/sr-968flagler-street-smart-demonstration-project.html>

The following benefits are included in this project:



FREIGHT OPERATIONS

The FDOT Modal Development Office (MDO), encompasses a level of modal representation and industry engagement unlike any other state DOT organization. MDO acts as a tool to better connect, develop, and implement a freight planning process that maximizes the use of existing facilities while integrating and coordinating the various modes of transportation, including the combined utilization of both government owned and privately-owned resources.

Annually, MDO allocates funds toward transportation infrastructure improvements in all modes. Working together collaboratively, MDO leads Florida's multimodal transportation initiatives through work with federal and local government partners in planning, coordination, financing, grant management, ridership, and regional analysis.

The following benefits are included as part of this initiative



STATE TRANSPORTATION SYSTEM AND MAJOR PROJECTS

The Modal Development Office includes Aviation, Rail, Freight, Seaports, and Transit Projects.

AVIATION

- MIA Central Base Pavement Rehabilitation
- MIA Airport Operations and Communication Center (AOCC) MIA Surface Management System (Aerobahn System)
- MIA Terminal “E” thru “F” Connector
- MIA Federal Inspection Station Refurbishment
- Miami Opa Locka Executive Airport Upgrade 9L/27R Pavement Rehabilitation Miami Opa Locka Executive Apron Rehabilitation
- Miami Executive Airport Taxiway Rehabilitation Miami Executive Airport Runway Incursion Mitigation
- Dade-Collier Training and Transition Airport CCTV Camera Installation

RAIL

- Passenger and Freight Rail Safety Projects
- Railroad Crossing Surface Rehabilitation Projects
- Grade Separation on NE 203 Street
- SR 826 / Palmetto Expressway (SB) Bridge Widening over the FEC
- I-395 Signature Bridge over the Florida East Coast Railway (FEC)

SEAPORT

- Port of Miami Seaport Security Grant Program
- Port of Miami Passenger Boarding Bridges
- Port of Miami Cruise Terminal Improvements
- Port of Miami Upland Cargo Improvements

STATE TRANSPORTATION SYSTEM AND MAJOR PROJECTS

STATE TRANSIT BLOCK GRANT TO DTPW FOR OPERATING COSTS

This grant provides operating assistance for Miami-Dade Department of Transportation and Public Works (DTPW) Fixed Route Bus Service. The Metrobus fixed route bus service is run by Miami-Dade DTPW and operates seven days a week, 24 hours per day. A total of 76 routes – Miami-Dade DTPW directly operated regular bus service structure which are served by a total fleet of 826 buses and 24 contracted routes with 159 contractor- owned buses. Two of these Contract Routes are Express Bus Service in Monroe County with 11 buses. Metrobus includes local, feeder, circulator, limited-stop, express, and Bus Rapid Transit (BRT) Arterial Busway services. The FDOT provides 50% State Participation Rate for this program. The following benefits are included as part of this initiative:



FREIGHT OVERVIEW

From agriculture and heavy equipment to daily consumables, freight movement impacts every aspect of our daily lives. It is crucial for the nation's economy to maintain a safe and reliable transportation system that moves goods efficiently. Freight transportation has been a driving force for economic productivity, global competitiveness, and job creation. Every economic sector depends on a reliable, safe, and cost-effective network to move goods and services. As a leading international hub, this statement is relevant to the state of Florida. With goods worth hundreds of billions of dollars flowing through Florida's airports and seaports, it is critical for the State to maintain and improve its extensive multimodal freight infrastructure. Today, Miami International Airport (MIA) is the leader in the Americas in international freight and the world's largest gateway to Latin America & the Caribbean. Similarly, PortMiami is the State's fifth highest port for total trade tonnage and second highest in Twenty-Foot Equivalent Units (TEU's). It is known as the Global Cargo Gateway. These major freight hubs, along with a booming construction industry, growing population and strong local economy indicate Miami-Dade County is vital for the movement of freight throughout Florida and beyond its borders.

The following benefits are included as part of this initiative:



STATE TRANSPORTATION SYSTEM AND MAJOR PROJECTS

FDOT District Six is home to diverse communities with unique transportation freight mobility and transportation needs. These needs can be traced back to some of the State's leading freight facilities and international trade gateways such as MIA and PortMiami. The Miami-Dade County Board of County Commissioners adopted a new capital improvement program at MIA that will fund 6.8 billion in airports modernization projects over the next 5-15 years. This paves the way for future growth in passenger and cargo traffic at MIA.

PortMiami is developing the nation's first net zero carbon emission supply chain, this is in line with Miami Dade County's 2030 25% emissions reduction goal at the port. The Infrastructure Investment and Jobs Act (IIJA) has awarded PortMiami two RAISE grants in support of their Cargo Mobility Optimization and Resiliency Project and the NetZero On-and-off Port Master Planning effort.

Hence, it is essential that District Six and its industrial based communities identify and invest in infrastructure improvements to position themselves for economic development and growth in cargo. Key developments and tools should be incorporated such as ITS/technologies, truck parking needs, economic impact analyses, innovative funding programs, and land use and redevelopment opportunities—helping market these industrial based communities as competitive global logistics service centers.



District Six identified the following freight-intensive sub-areas:

- Town of Medley
- City of Opa-Locka
- Port of Miami River Corridor
- City of Doral
- City of Miami Gardens
- City of Hialeah
- City of Homestead
- Monroe County.

District Six has completed all Sub-area Freight Improvement Studies. District Six plans to perform one additional Freight Study that will be countywide and look at various types of improvements we can make to our sub-areas.

STATE TRANSPORTATION SYSTEM AND MAJOR PROJECTS

This will be known as the Freight Village Analysis Study of Miami-Dade County. These studies will identify a comprehensive Project Bank of freight-specific and freight-oriented projects that may be considered for further development.

For information related to this project, visit: <https://www.fdotmiamidade.com/district-six-freight-village-analysis-study-countywide-freight-improvement-plan.html>.

FDOT D6 SUB-AREA FREIGHT PLANNING EFFORTS:

NAME	STATUS
Town of Medley Freight Improvement Plan	Completed 2017
Opa-Locka Freight Improvement Plan	Completed 2017
Miami River Freight Improvement Plan	Completed 2018
Doral Freight Improvement Plan	Completed 2018
Miami Gardens Freight Improvement Plan	Completed 2019
Hialeah Freight Improvement Plan	Completed 2020
Homestead Freight Improvement Plan	Completed 2023
Freight Village Analysis Study	In-Progress

STATE TRANSPORTATION SYSTEM AND MAJOR PROJECTS

BICYCLE/PEDESTRIAN CORRIDOR IMPROVEMENTS

The bicycle/pedestrian network is a component of the overall transportation system. The Department evaluates bicycle and pedestrian improvements in conjunction with all capacity and resurfacing projects.

Systemwide Bicycle/Pedestrian Improvements on Resurfacing Projects include the following:

- New Americans with Disabilities Act (ADA)-complaint pedestrian signal pushbuttons
- Pedestrian traffic signals at all signalized crosswalks
- Installation of missing crosswalks at signalized intersections where feasible

FDOT D6 BICYCLE/PEDESTRIAN IMPROVEMENTS:

LOCATION	IMPROVEMENTS
Julia Tuttle Causeway /I- 195 From NW 12th Avenue to SR 907/Alton Rd.	Add separated shared use path on the Julia Tuttle Causeway (PD&E in Ongoing, Design not funded)
SR A1A/MACARTHUR CWY from E.	Add separated shared use path on the Julia Tuttle Causeway (PD&E in 2025, Design not funded)
SR 9336/Palm Drive from SW 182nd Ave to SW 192nd Ave	Widening from 2-4 lanes, adding a shared use path. (PD&E in 2027)
SR 94/Kendall Drive from SR 997/ Krome Ave to SW 167th Ave	Bike Path/Trail (Design to begin in 2029)
William Lehman Csy from SR 5/US 1 to SR A1A/Collins Ave	Shared Use Path (PD&E Ongoing)
SR 9336/SW 392 Street from SW 192 Ave to Everglades National Park	Separated Shared Use Path (PD&E in 2029)
Ludlam Trail	Construct new shared use path bridges over SR 976/Bird Road SR 90/US 41/ SW 8th Street and SR 968/Flagler Street (Design is on-going. Construction in 2027)

STATE TRANSPORTATION SYSTEM AND MAJOR PROJECTS

The following benefits are included in these projects:



Bicycle & pedestrian projects are also implemented by local agencies, who oversee construction and management. In addition, some projects are funded through the federally funded Transportation Alternatives Program (TAP), or state funded Shared Use Non-motorized (SUN) Trail Program. The Safe Routes to Schools (SRTS) program integrate safety, traffic relief, health, environmental awareness, physical activity, and fitness under one program focusing on school zones.

The table below shows some of the upcoming improvements by local agencies.

LOCAL AGENCY BICYCLE/PEDESTRIAN IMPROVEMENTS:

PROJECT AGENCY/ PROGRAM	PROJECT TYPE	PROJECT AREA
City of Miami Beach	Bike Lane/Sidewalk	17 Street Bicycle Lane Project
City of Miami Gardens	Bike Path/Trail	NW 199 St/Betty Ferguson Recreation Complex
Miami-Dade County	Bike Path/Trail	GGF to Industrial Park – Bike-Ped Bridge and Kiss-Ride Terminal
Miami-Dade County	Bike Path/Trail	Bike Boulevard Demo Project – NW 41 St to NW 79th Street along NW 21 St Ave
North Bay Village	Bike Lane / Sidewalk	Harbor Island Sidewalk Improvements
City of Homestead	Bike Path/Trail	Biscayne Everglades Greenway Phase II
City of Miami Springs	Pedestrian Improvements including ADA DWS and landing pads	Citywide
Village of Pinecrest	Bike Path / Trail	Kendall Drive Shared Use Path
City of Miami Gardens	Bike Path / Trail	Shared Use Path along NW 27th Avenue with pedestrian bridge over NW 17th Avenue Canal

STATE TRANSPORTATION SYSTEM AND MAJOR PROJECTS

PROJECT AGENCY/ PROGRAM	PROJECT TYPE	PROJECT AREA
Town of Cutler Bay	Bike Lane / Sidewalk	Marlin Road Complete Streets
Town of Cutler Bay	Bike Lane/Sidewalk	Caribbean Boulevard
Safe Routes to School Infrastructure	Pedestrian Safety Improvements	Homestead Middle School, North Miami Beach Senior High School, Miami Jackson Senior High School, Ruben Dario Middle School, Horace Mann Middle School, Brownsville Middle School, Booker T. Washington Senior High School, Miami Southridge Senior High School, Georgia Jones-Ayers Middle, North Miami Middle School, Carol City Middle School, North Miami Senior High School
City of North Miami	Pedestrian Bridge	Between NE 2nd Avenue and Griffing Boulevard
Miami-Dade County	Bike Path/Trail	Meridian Avenue Shared Use Path from Dade Boulevard to 28th Street
City of South Miami	Pedestrian Bridge	US-1 adjacent to South Miami Metrorail
Town of Miami Lakes	Bike Lane/Sidewalk	Along Montrose Road and Balgowan Road
Village of Miami Shores	Bike Path/Trail	Flagler Trail connecting residential neighborhoods with Miami Shores Recreation Complex and Community Center

The following benefits are included in these projects:



STATE TRANSPORTATION SYSTEM AND MAJOR PROJECTS

FDOT D6 BICYCLE/PEDESTRIAN FEASIBILITY ASSESSMENTS:

NAME	LIMITS	STATUS
Little Havana Area to Brickell & Underline Route Options Assessment and Feasibility Analysis	From: SR 9/NW 27 Ave To: Underline	In Progress
SR 976 Bird Road Multimodal Gap Assessment	From: SR 959/SW 57 St/Red Road To: SR 5/US-1/S Dixie Highway	In Progress
SR 913/SW 26th Road Bicycle and Pedestrian Improvement Feasibility Analysis	From: Underline To: Rickenbacker Causeway	Completed
SR 9336/SW 344 St Feasibility Study	From: SW 192 Ave To: SW 182 Ave	In Progress
SR 826 Frontage Rd Separated Bicycle Facilities	From: NW 154th St To: NW 57th Ave/Red Road	Completed

The following benefits are included in these feasibility assessments:



DRAFT

STATE TRANSPORTATION SYSTEM AND MAJOR PROJECTS

TRANSPORTATION SYSTEMS MANAGEMENT AND OPERATIONS (TSM&O)

The District Six Transportation Systems Management and Operations (TSM&O) Program Office manages multi-modal traffic strategies that improve the safety and people-moving capacity of the state roadway system in Miami-Dade County.

The Office uses a series of innovative services and technologies to deliver transportation solutions that meet current and future traffic demand. These services include incident management, traveler information, express lanes operations, arterial management, and others. The combination of these strategies provides a multi-pronged approach to congestion management and benefits all roadway users.

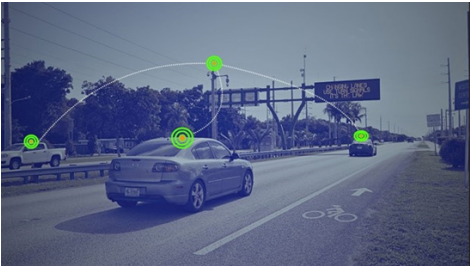
The following benefits are included in this project:



The District Six TSM&O Office is housed at the SunGuide Transportation Management Center (STMC) which serves as the main traffic management hub for Southeast Florida. TSM&O staff located at the STMC use Intelligent Transportation System (ITS) devices such as closed-circuit television cameras, dynamic message signs, roadway detectors, ramp signals, and other devices to manage traffic 24 hours per day, 7 days per week.

Dedicated staff monitor the roadways to provide incident clearance, publish real-time traffic information, and promote the travel-time reliability of the regional transportation network. The goal of the TSM&O staff is to optimize current operations while expanding the program to meet the future traffic needs of South Florida.

The TSM&O Office is committed to achieving the transportation goals of the region and is implementing key projects that will achieve this mission. These projects include several vehicle-to-everything (V2X) projects that integrate advanced communication systems to enable the exchange of information between vehicles and the roadway infrastructure. For more information about the program, please visit www.sunguide.info



MIAMI-DADE TRANSPORTATION PLANNING ORGANIZATION
 TRANSPORTATION IMPROVEMENT PROGRAM
 PRIMARY STATE HIGHWAYS AND INTERMODAL



FLORIDA RAIL ENTERPRISE

TPO Project No: **RE4521501**
 LRTP Ref:
 County: MIAMI-DADE
 Roadway ID:
 Lanes Exist:
 Lanes Improved:
 Lanes Added:
 Project Length:
 District: 6

Project Description: **SFRC - RAILROAD CROSSING (XING AT CODADAD STREET #628322C) REHABILITATION**

Type of Work: **RAIL PRESERVATION PROJECT** SIS or Non-SIS: **Yes**
 Extra Description:

PHASE :		Proposed Funding (in \$000s)							All Years
Funding Source	<2026	2025 - 2026	2026 - 2027	2027 - 2028	2028 - 2029	2029 - 2030	>2030		
DPTO	0	302	0	0	0	0	0	302	
TRIP	144	0	0	0	0	0	0	144	
RAILROAD & UTILITIES	Total	144	302	0	0	0	0	446	

RESPONSIBLE AGENCY: **FDOT**

Item Segment **TOTAL ALL Years ALL Phases:** \$446
 Item Number: 452150 Item **TOTAL ALL Years ALL Phases ALL Segments:** \$446

TPO Project No: **RE4521511**
 LRTP Ref:
 County: MIAMI-DADE
 Roadway ID:
 Lanes Exist:
 Lanes Improved:
 Lanes Added:
 Project Length:
 District: 6

Project Description: **SFRC - RAILROAD CROSSING (XING AT OPA LOCKA BOULEVARD #628323J) REHABILITATION**

Type of Work: **RAIL PRESERVATION PROJECT** SIS or Non-SIS: **Yes**
 Extra Description:

PHASE :		Proposed Funding (in \$000s)							All Years
Funding Source	<2026	2025 - 2026	2026 - 2027	2027 - 2028	2028 - 2029	2029 - 2030	>2030		
DPTO	0	247	0	0	0	0	0	247	
TRIP	176	0	0	0	0	0	0	176	
RAILROAD & UTILITIES	Total	176	247	0	0	0	0	423	

RESPONSIBLE AGENCY: **FDOT**

Item Segment **TOTAL ALL Years ALL Phases:** \$423
 Item Number: 452151 Item **TOTAL ALL Years ALL Phases ALL Segments:** \$423

MIAMI-DADE TRANSPORTATION PLANNING ORGANIZATION
 TRANSPORTATION IMPROVEMENT PROGRAM
 PRIMARY STATE HIGHWAYS AND INTERMODAL



FLORIDA RAIL ENTERPRISE

TPO Project No: **RE4537841**
 LRTP Ref: 06-10
 County: MIAMI-DADE
 Roadway ID:
 Lanes Exist:
 Lanes Improved:
 Lanes Added:
 Project Length:
 District: 6

Project Description: **SFRC - HIALEAH YARD ENVIROMENTAL INVESTIGATION OF SANITARY SYS AND SSES**

Type of Work: **RAIL REVENUE/OPERATIONA IMPR** SIS or Non-SIS: **No**

Extra Description:

PHASE :

		Proposed Funding (in \$000s)							
Funding Source	<2026	2025 - 2026	2026 - 2027	2027 - 2028	2028 - 2029	2029 - 2030	>2030	All Years	
DDR	0	266	0	0	0	0	0	266	
DPTO	0	335	0	0	0	0	0	335	
CAPITAL Total	0	601	0	0	0	0	0	601	

RESPONSIBLE AGENCY: **FDOT**

Item Segment TOTAL ALL Years ALL Phases: **\$601**

Item Number: **453784** Item TOTAL ALL Years ALL Phases ALL Segments: **\$601**

TPO Project No: **RE4537951**
 LRTP Ref: 06-10
 County: MIAMI-DADE
 Roadway ID:
 Lanes Exist:
 Lanes Improved:
 Lanes Added:
 Project Length:
 District: 6

Project Description: **SFRC - RAILROAD CROSSING (XING AT NW 21 AVENUE #628417K) REHABILITATION**

Type of Work: **RAIL PRESERVATION PROJECT** SIS or Non-SIS: **Yes**

Extra Description:

PHASE :

		Proposed Funding (in \$000s)							
Funding Source	<2026	2025 - 2026	2026 - 2027	2027 - 2028	2028 - 2029	2029 - 2030	>2030	All Years	
TRIP	0	582	0	0	0	0	0	582	
RAILROAD & UTILITIES Total	0	582	0	0	0	0	0	582	

RESPONSIBLE AGENCY: **FDOT**

Item Segment TOTAL ALL Years ALL Phases: **\$582**

Item Number: **453795** Item TOTAL ALL Years ALL Phases ALL Segments: **\$582**

MIAMI-DADE TRANSPORTATION PLANNING ORGANIZATION
 TRANSPORTATION IMPROVEMENT PROGRAM
 PRIMARY STATE HIGHWAYS AND INTERMODAL



FLORIDA RAIL ENTERPRISE

TPO Project No: **RE4537961**
 LRTP Ref: 06-10
 County: MIAMI-DADE
 Roadway ID:
 Lanes Exist:
 Lanes Improved:
 Lanes Added:
 Project Length:
 District: 6

Project Description: **SFRC - RAILROAD CROSSING (XING AT NW 23 AVENUE #628412B) REHABILITATION**

Type of Work: **RAIL PRESERVATION PROJECT** SIS or Non-SIS: **Yes**

Extra Description:

PHASE :		Proposed Funding (in \$000s)							
Funding Source	<2026	2025 - 2026	2026 - 2027	2027 - 2028	2028 - 2029	2029 - 2030	>2030	All Years	
TRIP	0	521	0	0	0	0	0	521	
RAILROAD & UTILITIES	Total	0	521	0	0	0	0	521	

RESPONSIBLE AGENCY: **FDOT**

Item Segment TOTAL ALL Years ALL Phases: **\$521**

Item Number: 453796 Item TOTAL ALL Years ALL Phases ALL Segments: **\$521**

TPO Project No: **RE4537971**
 LRTP Ref: 06-10
 County: MIAMI-DADE
 Roadway ID:
 Lanes Exist:
 Lanes Improved:
 Lanes Added:
 Project Length: 0.070
 District: 6

Project Description: **SFRC - RAILROAD CROSSING (XING AT NW NORTH RIVER DRIVE #628403C) REHABILITATION**

Type of Work: **RAIL PRESERVATION PROJECT** SIS or Non-SIS: **No**

Extra Description:

PHASE :		Proposed Funding (in \$000s)							
Funding Source	<2026	2025 - 2026	2026 - 2027	2027 - 2028	2028 - 2029	2029 - 2030	>2030	All Years	
TRIP	0	872	0	0	0	0	0	872	
RAILROAD & UTILITIES	Total	0	872	0	0	0	0	872	

RESPONSIBLE AGENCY: **FDOT**

Item Segment TOTAL ALL Years ALL Phases: **\$872**

Item Number: 453797 Item TOTAL ALL Years ALL Phases ALL Segments: **\$872**

MIAMI-DADE TRANSPORTATION PLANNING ORGANIZATION
 TRANSPORTATION IMPROVEMENT PROGRAM
 PRIMARY STATE HIGHWAYS AND INTERMODAL



FLORIDA RAIL ENTERPRISE

TPO Project No: **RE4537981**
 LRTP Ref: 06-10
 County: MIAMI-DADE
 Roadway ID:
 Lanes Exist:
 Lanes Improved:
 Lanes Added:
 Project Length:
 District: 6

Project Description: **SFRC - RAILROAD CROSSING (XING AT NW 14 AVENUE #628425C) REHABILITATION**

Type of Work: **RAIL PRESERVATION PROJECT** SIS or Non-SIS: **Yes**

Extra Description:

		Proposed Funding (in \$000s)							
PHASE :	Funding Source	<2026	2025 - 2026	2026 - 2027	2027 - 2028	2028 - 2029	2029 - 2030	>2030	All Years
	DPTO	0	144	0	0	0	0	0	144
	TRIP	0	353	0	0	0	0	0	353
RAILROAD & UTILITIES	Total	0	497	0	0	0	0	0	497

RESPONSIBLE AGENCY: **FDOT**

Item Segment TOTAL ALL Years ALL Phases: **\$497**
 Item Number: **453798** Item TOTAL ALL Years ALL Phases ALL Segments: **\$497**

TPO Project No: **RE4537991**
 LRTP Ref: 06-10
 County: MIAMI-DADE
 Roadway ID:
 Lanes Exist:
 Lanes Improved:
 Lanes Added:
 Project Length:
 District: 6

Project Description: **SFRC - RAILROAD CROSSING (XING AT NW 25 AVENUE #628409T) REHABILITATION**

Type of Work: **RAIL PRESERVATION PROJECT** SIS or Non-SIS: **Yes**

Extra Description:

		Proposed Funding (in \$000s)							
PHASE :	Funding Source	<2026	2025 - 2026	2026 - 2027	2027 - 2028	2028 - 2029	2029 - 2030	>2030	All Years
	DPTO	0	497	0	0	0	0	0	497
RAILROAD & UTILITIES	Total	0	497	0	0	0	0	0	497

RESPONSIBLE AGENCY: **FDOT**

Item Segment TOTAL ALL Years ALL Phases: **\$497**
 Item Number: **453799** Item TOTAL ALL Years ALL Phases ALL Segments: **\$497**

MIAMI-DADE TRANSPORTATION PLANNING ORGANIZATION
 TRANSPORTATION IMPROVEMENT PROGRAM
 PRIMARY STATE HIGHWAYS AND INTERMODAL



FLORIDA RAIL ENTERPRISE

TPO Project No: **RE4538001**
 LRTP Ref: 06-10
 County: MIAMI-DADE
 Roadway ID:
 Lanes Exist:
 Lanes Improved:
 Lanes Added:
 Project Length: 0.020
 District: 6

Project Description: **SFRC - RAILROAD CROSSING (XING AT NW 22 AVENUE #628414P) REHABILITATION**

Type of Work: **RAIL PRESERVATION PROJECT** SIS or Non-SIS: **No**

Extra Description:

PHASE :		Proposed Funding (in \$000s)							
Funding Source	<2026	2025 - 2026	2026 - 2027	2027 - 2028	2028 - 2029	2029 - 2030	>2030	All Years	
DPTO	0	603	0	0	0	0	0	603	
RAILROAD & UTILITIES	Total	0	603	0	0	0	0	603	

RESPONSIBLE AGENCY: **FDOT**

Item Segment TOTAL ALL Years ALL Phases: **\$603**

Item Number: **453800** Item TOTAL ALL Years ALL Phases ALL Segments: **\$603**

TPO Project No: **RE4538011**
 LRTP Ref: 06-10
 County: MIAMI-DADE
 Roadway ID:
 Lanes Exist:
 Lanes Improved:
 Lanes Added:
 Project Length:
 District: 6

Project Description: **SFRC - RAILROAD CROSSING (XING AT NW 26 AVENUE #628408L) REHABILITATION**

Type of Work: **RAIL PRESERVATION PROJECT** SIS or Non-SIS: **Yes**

Extra Description:

PHASE :		Proposed Funding (in \$000s)							
Funding Source	<2026	2025 - 2026	2026 - 2027	2027 - 2028	2028 - 2029	2029 - 2030	>2030	All Years	
DPTO	0	520	0	0	0	0	0	520	
RAILROAD & UTILITIES	Total	0	520	0	0	0	0	520	

RESPONSIBLE AGENCY: **FDOT**

Item Segment TOTAL ALL Years ALL Phases: **\$520**

Item Number: **453801** Item TOTAL ALL Years ALL Phases ALL Segments: **\$520**

MIAMI-DADE TRANSPORTATION PLANNING ORGANIZATION
 TRANSPORTATION IMPROVEMENT PROGRAM
 PRIMARY STATE HIGHWAYS AND INTERMODAL



FLORIDA RAIL ENTERPRISE

TPO Project No: **RE4552751**
 LRTP Ref:
 County: MIAMI-DADE
 Roadway ID:
 Lanes Exist:
 Lanes Improved:
 Lanes Added:
 Project Length:
 District: 6

Project Description: **SFRC - HIALEAH RAIL YARD
 ELECTRICAL UPGRADES SX 1033 -
 SFRTA**

Type of Work: **RAIL REVENUE/OPERATIONA IMPR** SIS or Non-SIS: **No**
 Extra Description:

PHASE :		Proposed Funding (in \$000s)							
Funding Source	<2026	2025 - 2026	2026 - 2027	2027 - 2028	2028 - 2029	2029 - 2030	>2030	All Years	
DPTO	0	306	0	0	0	0	0	306	
CAPITAL Total	0	306	0	0	0	0	0	306	

RESPONSIBLE AGENCY: **FDOT**

Item Segment TOTAL ALL Years ALL Phases: **\$306**
 Item Number: 455275 Item TOTAL ALL Years ALL Phases ALL Segments: **\$306**

TPO Project No: **RE4559881**
 LRTP Ref:
 County: MIAMI-DADE
 Roadway ID:
 Lanes Exist:
 Lanes Improved:
 Lanes Added:
 Project Length:
 District: 6

Project Description: **SFRC - RAILROAD CROSSING (XING AT NW 28 STREET
 #968422) SIGNAL UPGRADE**

Type of Work: **RAIL SAFETY PROJECT** SIS or Non-SIS: **No**
 Extra Description:

PHASE :		Proposed Funding (in \$000s)							
Funding Source	<2026	2025 - 2026	2026 - 2027	2027 - 2028	2028 - 2029	2029 - 2030	>2030	All Years	
DPTO	0	236	0	0	0	0	0	236	
RAILROAD & UTILITIES Total	0	236	0	0	0	0	0	236	

RESPONSIBLE AGENCY: **FDOT**

Item Segment TOTAL ALL Years ALL Phases: **\$236**
 Item Number: 455988 Item TOTAL ALL Years ALL Phases ALL Segments: **\$236**

Yearly Totals	\$320	\$5,784	\$0	\$0	\$0	\$0	\$0	\$6,104	
FLORIDA RAIL ENTERPRISE							5 Year TIP Total		\$5,784

MIAMI-DADE TRANSPORTATION PLANNING ORGANIZATION
 TRANSPORTATION IMPROVEMENT PROGRAM
 PRIMARY STATE HIGHWAYS AND INTERMODAL



FLP: AVIATION

TPO Project No: **AP4292711**
 LRTP Ref: 07-58
 County: MIAMI-DADE
 Roadway ID:
 Lanes Exist:
 Lanes Improved:
 Lanes Added:
 Project Length:
 District: 6

Project Description: **MIAMI INTERNATIONAL AIRPORT - PERIMETER ROAD WIDENING & REALIGNMENT**

Type of Work: **AVIATION CAPACITY PROJECT** SIS or Non-SIS: **Yes**
 Extra Description:

PHASE :		Proposed Funding (in \$000s)							All Years
		Funding Source	<2026	2025 - 2026	2026 - 2027	2027 - 2028	2028 - 2029	2029 - 2030	
	Total	27	0	0	0	0	0	0	27
CAPITAL	Total	27	0	0	0	0	0	0	27

RESPONSIBLE AGENCY: **FDOT**

Item Segment TOTAL ALL Years ALL Phases: **\$27**
 Item Number: 429271 Item TOTAL ALL Years ALL Phases ALL Segments: **\$21,990**

TPO Project No: **AP4292712**
 LRTP Ref: 07-58
 County: MIAMI-DADE
 Roadway ID:
 Lanes Exist:
 Lanes Improved:
 Lanes Added:
 Project Length: 1.200
 District: 6

Project Description: **PERIMETER ROAD NW 57 AVENUE NW 18 STREET**

Type of Work: **PD&E/EMO STUDY** SIS or Non-SIS: **No**
 Extra Description:

PHASE :		Proposed Funding (in \$000s)							All Years
		Funding Source	<2026	2025 - 2026	2026 - 2027	2027 - 2028	2028 - 2029	2029 - 2030	
	Total	1	0	0	0	0	0	0	1
PROJECT DEVELOPMENT AND ENVIRONMENTAL	Total	1	0	0	0	0	0	0	1

RESPONSIBLE AGENCY: **FDOT**

Item Segment TOTAL ALL Years ALL Phases: **\$1**
 Item Number: 429271 Item TOTAL ALL Years ALL Phases ALL Segments: **\$21,990**

MIAMI-DADE TRANSPORTATION PLANNING ORGANIZATION
 TRANSPORTATION IMPROVEMENT PROGRAM
 PRIMARY STATE HIGHWAYS AND INTERMODAL



FLP: AVIATION

TPO Project No: **AP4292715**
 LRTP Ref: 07-58
 County: MIAMI-DADE
 Roadway ID:
 Lanes Exist:
 Lanes Improved:
 Lanes Added:
 Project Length:
 District: 6

Project Description: **MIAMI INTERNATIONAL AIRPORT - PERIMETER ROAD BRIDGE REPLACEMENT**

Type of Work: **AVIATION CAPACITY PROJECT** SIS or Non-SIS: **Yes**

Extra Description:

PHASE :

		Proposed Funding (in \$000s)							
Funding Source	<2026	2025 - 2026	2026 - 2027	2027 - 2028	2028 - 2029	2029 - 2030	>2030	All Years	
DPTO	0	481	0	0	0	0	0	481	
GMR	0	0	10,500	0	0	0	0	10,500	
LF	0	481	10,500	0	0	0	0	10,981	
CAPITAL Total	0	962	21,000	0	0	0	0	21,962	

RESPONSIBLE AGENCY: **FDOT**

Item Segment **TOTAL ALL Years ALL Phases:** \$21,962
 Item Number: **429271** Item **TOTAL ALL Years ALL Phases ALL Segments:** \$21,990

TPO Project No: **AP4295311**
 LRTP Ref: 07-58
 County: MIAMI-DADE
 Roadway ID:
 Lanes Exist:
 Lanes Improved:
 Lanes Added:
 Project Length:
 District: 6

Project Description: **MIAMI INTERNATIONAL AIRPORT - TERMINAL ROOF DRAINS, REROOFING AND SCUPPERS**

Type of Work: **AVIATION CAPACITY PROJECT** SIS or Non-SIS: **Yes**

Extra Description:

PHASE :

		Proposed Funding (in \$000s)							
Funding Source	<2026	2025 - 2026	2026 - 2027	2027 - 2028	2028 - 2029	2029 - 2030	>2030	All Years	
	10,465	0	0	0	0	0	0	10,465	
CAPITAL Total	10,465	0	0	0	0	0	0	10,465	

RESPONSIBLE AGENCY: **FDOT**

Item Segment **TOTAL ALL Years ALL Phases:** \$10,465
 Item Number: **429531** Item **TOTAL ALL Years ALL Phases ALL Segments:** \$22,217

MIAMI-DADE TRANSPORTATION PLANNING ORGANIZATION
 TRANSPORTATION IMPROVEMENT PROGRAM
 PRIMARY STATE HIGHWAYS AND INTERMODAL



FLP: AVIATION

TPO Project No: **AP4295312**
 LRTP Ref: 07-58
 County: MIAMI-DADE
 Roadway ID:
 Lanes Exist:
 Lanes Improved:
 Lanes Added:
 Project Length:
 District: 6

Project Description: **MIAMI INTERNATIONAL AIRPORT -
 TERMINAL-WIDE RE-ROOFING**

Type of Work: **AVIATION CAPACITY PROJECT** SIS or Non-SIS: **Yes**

Extra Description:

PHASE :

		Proposed Funding (in \$000s)							
Funding Source	<2026	2025 - 2026	2026 - 2027	2027 - 2028	2028 - 2029	2029 - 2030	>2030	All Years	
DPTO	3,527	2,349	0	0	0	0	0	5,876	
LF	3,527	2,349	0	0	0	0	0	5,876	
CAPITAL Total	7,054	4,698	0	0	0	0	0	11,752	

RESPONSIBLE AGENCY: **FDOT**

Item Segment **TOTAL ALL Years ALL Phases: \$11,752**

Item Number: **429531**

Item **TOTAL ALL Years ALL Phases ALL Segments: \$22,217**

TPO Project No: **AP4366921**
 LRTP Ref: 06-10
 County: MIAMI-DADE
 Roadway ID:
 Lanes Exist:
 Lanes Improved:
 Lanes Added:
 Project Length:
 District: 6

Project Description: **MIAMI INTERNATIONAL AIRPORT -
 OPERATIONS AND COMMUNICATIONS
 CENTER (AOCC)**

Type of Work: **AVIATION REVENUE/OPERATIONAL** SIS or Non-SIS: **Yes**

Extra Description:

PHASE :

		Proposed Funding (in \$000s)							
Funding Source	<2026	2025 - 2026	2026 - 2027	2027 - 2028	2028 - 2029	2029 - 2030	>2030	All Years	
DPTO	3,183	2,394	0	0	0	0	0	5,577	
LF	8,027	2,394	0	0	0	0	0	10,421	
CAPITAL Total	11,210	4,788	0	0	0	0	0	15,998	

RESPONSIBLE AGENCY: **FDOT**

Item Segment **TOTAL ALL Years ALL Phases: \$15,998**

Item Number: **436692**

Item **TOTAL ALL Years ALL Phases ALL Segments: \$15,998**

MIAMI-DADE TRANSPORTATION PLANNING ORGANIZATION
 TRANSPORTATION IMPROVEMENT PROGRAM
 PRIMARY STATE HIGHWAYS AND INTERMODAL



FLP: AVIATION

TPO Project No: **AP4366931**
 LRTP Ref: AC-05
 County: MIAMI-DADE
 Roadway ID:
 Lanes Exist:
 Lanes Improved:
 Lanes Added:
 Project Length:
 District: 6

Project Description: **MIAMI INTERNATIONAL AIRPORT -
 TERMINAL HARDSTAND & GSE FACILITY**

Type of Work: **AVIATION SECURITY PROJECT** SIS or Non-SIS: **Yes**

Extra Description:

		Proposed Funding (in \$000s)							
PHASE :	Funding Source	<2026	2025 - 2026	2026 - 2027	2027 - 2028	2028 - 2029	2029 - 2030	>2030	All Years
	DDR	40	0	0	0	0	0	0	40
	DPTO	10	490	0	0	0	0	0	500
	GMR	5,500	1,475	0	0	0	0	0	6,975
	LF	11,040	5,490	0	0	0	0	0	16,530
	SIWR	0	3,525	0	0	0	0	0	3,525
CAPITAL	Total	16,590	10,980	0	0	0	0	0	27,570

RESPONSIBLE AGENCY: FDOT

Item Segment TOTAL ALL Years ALL Phases: **\$27,570**
 Item Number: **436693**
 Item TOTAL ALL Years ALL Phases ALL Segments: **\$27,570**

TPO Project No: **AP4388081**
 LRTP Ref: AC-05
 County: MIAMI-DADE
 Roadway ID:
 Lanes Exist:
 Lanes Improved:
 Lanes Added:
 Project Length:
 District: 6

Project Description: **MIAMI OPA LOCKA EXECUTIVE AIRPORT
 - UPGRADE 9L / 27R PAVEMENT
 REHABILITATION**

Type of Work: **AVIATION SAFETY PROJECT** SIS or Non-SIS: **Yes**

Extra Description:

		Proposed Funding (in \$000s)							
PHASE :	Funding Source	<2026	2025 - 2026	2026 - 2027	2027 - 2028	2028 - 2029	2029 - 2030	>2030	All Years
	DPTO	2,580	2,000	0	0	0	0	0	4,580
	LF	645	500	0	0	0	0	0	1,145
CAPITAL	Total	3,225	2,500	0	0	0	0	0	5,725

RESPONSIBLE AGENCY: FDOT

Item Segment TOTAL ALL Years ALL Phases: **\$5,725**
 Item Number: **438808**
 Item TOTAL ALL Years ALL Phases ALL Segments: **\$5,725**

MIAMI-DADE TRANSPORTATION PLANNING ORGANIZATION
 TRANSPORTATION IMPROVEMENT PROGRAM
 PRIMARY STATE HIGHWAYS AND INTERMODAL



FLP: AVIATION

TPO Project No: **AP4486871**
 LRTP Ref: AC-05
 County: MIAMI-DADE
 Roadway ID:
 Lanes Exist:
 Lanes Improved:
 Lanes Added:
 Project Length:
 District: 6

Project Description: **MIAMI INTERNATIONAL AIRPORT - SOUTH TERMINAL EXPANSION EAST**

Type of Work: **AVIATION CAPACITY PROJECT** SIS or Non-SIS: **Yes**

Extra Description:

PHASE :

		Proposed Funding (in \$000s)							
Funding Source	<2026	2025 - 2026	2026 - 2027	2027 - 2028	2028 - 2029	2029 - 2030	>2030	All Years	
GMR	0	0	8,000	0	0	0	0	8,000	
LF	0	0	8,000	0	0	0	0	8,000	
CAPITAL Total	0	0	16,000	0	0	0	0	16,000	

RESPONSIBLE AGENCY: **FDOT**

Item Segment **TOTAL ALL Years ALL Phases:** \$16,000
 Item Number: **448687** Item **TOTAL ALL Years ALL Phases ALL Segments:** \$16,000

TPO Project No: **AP4520491**
 LRTP Ref: 06-10
 County: MIAMI-DADE
 Roadway ID:
 Lanes Exist:
 Lanes Improved:
 Lanes Added:
 Project Length:
 District: 6

Project Description: **MIAMI INTERNATIONAL AIRPORT - FUEL STORAGE FACILITY EXPANSION**

Type of Work: **AVIATION REVENUE/OPERATIONAL** SIS or Non-SIS: **Yes**

Extra Description:

PHASE :

		Proposed Funding (in \$000s)							
Funding Source	<2026	2025 - 2026	2026 - 2027	2027 - 2028	2028 - 2029	2029 - 2030	>2030	All Years	
DPTO	1,000	0	1,000	0	0	0	0	2,000	
LF	1,000	0	1,000	0	0	0	0	2,000	
CAPITAL Total	2,000	0	2,000	0	0	0	0	4,000	

RESPONSIBLE AGENCY: **FDOT**

Item Segment **TOTAL ALL Years ALL Phases:** \$4,000
 Item Number: **452049** Item **TOTAL ALL Years ALL Phases ALL Segments:** \$4,000

MIAMI-DADE TRANSPORTATION PLANNING ORGANIZATION
 TRANSPORTATION IMPROVEMENT PROGRAM
 PRIMARY STATE HIGHWAYS AND INTERMODAL



FLP: AVIATION

TPO Project No: **AP4534521**
 LRTP Ref: 06-10
 County: MIAMI-DADE
 Roadway ID:
 Lanes Exist:
 Lanes Improved:
 Lanes Added:
 Project Length:
 District: 6

Project Description: **MIAMI INTERNATIONAL AIRPORT -
 RUNWAY INCURSION MITIGATION (RIM)
 HOT SPOT 4**

Type of Work: **AVIATION CAPACITY PROJECT** SIS or Non-SIS: **Yes**
 Extra Description:

PHASE :		Proposed Funding (in \$000s)							
Funding Source	<2026	2025 - 2026	2026 - 2027	2027 - 2028	2028 - 2029	2029 - 2030	>2030	All Years	
DPTO	0	5,500	0	0	0	0	0	5,500	
LF	0	5,500	0	0	0	0	0	5,500	
CAPITAL Total	0	11,000	0	0	0	0	0	11,000	

RESPONSIBLE AGENCY: **FDOT**

Item Segment **TOTAL ALL Years ALL Phases:** \$11,000

Item Number: **453452** Item **TOTAL ALL Years ALL Phases ALL Segments:** \$11,000

TPO Project No: **AP4535521**
 LRTP Ref: 06-10
 County: MIAMI-DADE
 Roadway ID:
 Lanes Exist:
 Lanes Improved:
 Lanes Added:
 Project Length:
 District: 6

Project Description: **MIAMI OPA LOCKA EXECUTIVE AIRPORT -
 RUNWAY INCURSION MITIGATION HOT
 SPOT 3**

Type of Work: **AVIATION SAFETY PROJECT** SIS or Non-SIS: **Yes**
 Extra Description:

PHASE :		Proposed Funding (in \$000s)							
Funding Source	<2026	2025 - 2026	2026 - 2027	2027 - 2028	2028 - 2029	2029 - 2030	>2030	All Years	
DDR	0	663	0	0	0	0	0	663	
LF	0	166	0	0	0	0	0	166	
CAPITAL Total	0	829	0	0	0	0	0	829	

RESPONSIBLE AGENCY: **FDOT**

Item Segment **TOTAL ALL Years ALL Phases:** \$829

Item Number: **453552** Item **TOTAL ALL Years ALL Phases ALL Segments:** \$829

MIAMI-DADE TRANSPORTATION PLANNING ORGANIZATION
 TRANSPORTATION IMPROVEMENT PROGRAM
 PRIMARY STATE HIGHWAYS AND INTERMODAL



FLP: AVIATION

TPO Project No: **AP4535531**
 LRTP Ref: 06-10
 County: MIAMI-DADE
 Roadway ID:
 Lanes Exist:
 Lanes Improved:
 Lanes Added:
 Project Length:
 District: 6

Project Description: **MIAMI EXECUTIVE AIRPORT - NEW ADG III NORTH APRON TAXILANE AND ACCESS ROAD**

Type of Work: **AVIATION CAPACITY PROJECT** SIS or Non-SIS: **Yes**
 Extra Description:

PHASE :		Proposed Funding (in \$000s)							All Years
Funding Source	<2026	2025 - 2026	2026 - 2027	2027 - 2028	2028 - 2029	2029 - 2030	>2030		
DDR	0	1,000	0	0	0	0	0	1,000	
LF	0	250	0	0	0	0	0	250	
CAPITAL Total	0	1,250	0	0	0	0	0	1,250	

RESPONSIBLE AGENCY: **FDOT**

Item Segment **TOTAL ALL Years ALL Phases:** **\$1,250**
 Item Number: **453553** Item **TOTAL ALL Years ALL Phases ALL Segments:** **\$1,250**

TPO Project No: **AP4535541**
 LRTP Ref: 06-10
 County: MIAMI-DADE
 Roadway ID:
 Lanes Exist:
 Lanes Improved:
 Lanes Added:
 Project Length:
 District: 6

Project Description: **MIAMI INTERNATIONAL AIRPORT - TERMINAL-WIDE PUBLIC RESTROOMS MODERNIZATION**

Type of Work: **AVIATION REVENUE/OPERATIONAL** SIS or Non-SIS: **Yes**
 Extra Description:

PHASE :		Proposed Funding (in \$000s)							All Years
Funding Source	<2026	2025 - 2026	2026 - 2027	2027 - 2028	2028 - 2029	2029 - 2030	>2030		
DDR	0	1,000	0	0	0	0	0	1,000	
LF	0	1,000	0	0	0	0	0	1,000	
CAPITAL Total	0	2,000	0	0	0	0	0	2,000	

RESPONSIBLE AGENCY: **FDOT**

Item Segment **TOTAL ALL Years ALL Phases:** **\$2,000**
 Item Number: **453554** Item **TOTAL ALL Years ALL Phases ALL Segments:** **\$2,000**

MIAMI-DADE TRANSPORTATION PLANNING ORGANIZATION
 TRANSPORTATION IMPROVEMENT PROGRAM
 PRIMARY STATE HIGHWAYS AND INTERMODAL



FLP: AVIATION

TPO Project No: **AP4535551**
 LRTP Ref: 06-10
 County: MIAMI-DADE
 Roadway ID:
 Lanes Exist:
 Lanes Improved:
 Lanes Added:
 Project Length:
 District: 6

Project Description: **MIAMI INTERNATIONAL AIRPORT - CYBERSECURITY SYSTEMS AND PLAN**

Type of Work: **AVIATION SECURITY PROJECT** SIS or Non-SIS: **Yes**

Extra Description:

PHASE :

		Proposed Funding (in \$000s)							
Funding Source	<2026	2025 - 2026	2026 - 2027	2027 - 2028	2028 - 2029	2029 - 2030	>2030	All Years	
DDR	0	1,563	0	0	0	0	0	1,563	
LF	0	1,563	0	0	0	0	0	1,563	
CAPITAL Total	0	3,126	0	0	0	0	0	3,126	

RESPONSIBLE AGENCY: **FDOT**

Item Segment **TOTAL ALL Years ALL Phases:** **\$3,126**

Item Number: **453555**

Item **TOTAL ALL Years ALL Phases ALL Segments:** **\$3,126**

TPO Project No: **AP4535561**
 LRTP Ref: 06-10
 County: MIAMI-DADE
 Roadway ID:
 Lanes Exist:
 Lanes Improved:
 Lanes Added:
 Project Length:
 District: 6

Project Description: **MIAMI INTERNATIONAL AIRPORT - PASSENGER AND TNC REMOTE PARKING LOT**

Type of Work: **AVIATION REVENUE/OPERATIONAL** SIS or Non-SIS: **Yes**

Extra Description:

PHASE :

		Proposed Funding (in \$000s)							
Funding Source	<2026	2025 - 2026	2026 - 2027	2027 - 2028	2028 - 2029	2029 - 2030	>2030	All Years	
DDR	0	1,850	1,319	0	0	0	0	3,169	
DPTO	0	1,150	796	0	0	0	0	1,946	
LF	0	3,000	2,115	0	0	0	0	5,115	
CAPITAL Total	0	6,000	4,230	0	0	0	0	10,230	

RESPONSIBLE AGENCY: **FDOT**

Item Segment **TOTAL ALL Years ALL Phases:** **\$10,230**

Item Number: **453556**

Item **TOTAL ALL Years ALL Phases ALL Segments:** **\$10,230**

MIAMI-DADE TRANSPORTATION PLANNING ORGANIZATION
 TRANSPORTATION IMPROVEMENT PROGRAM
 PRIMARY STATE HIGHWAYS AND INTERMODAL



FLP: AVIATION

TPO Project No: **AP4553841**
 LRTP Ref:
 County: MIAMI-DADE
 Roadway ID:
 Lanes Exist:
 Lanes Improved:
 Lanes Added:
 Project Length:
 District: 6

Project Description: **MIAMI OPA LOCKA EXECUTIVE AIRPORT
 - TAXIWAYS & APRON REHABILITATION,
 RESTORATION & REPAIRS**

Type of Work: **AVIATION PRESERVATION PROJECT** SIS or Non-SIS: **Yes**
 Extra Description:

PHASE :		Proposed Funding (in \$000s)							
		Funding Source	<2026	2025 - 2026	2026 - 2027	2027 - 2028	2028 - 2029	2029 - 2030	>2030
	DDR	0	500	0	0	0	0	0	500
	LF	0	125	0	0	0	0	0	125
CAPITAL	Total	0	625	0	0	0	0	0	625

RESPONSIBLE AGENCY: **FDOT**

Item Segment TOTAL ALL Years ALL Phases: **\$625**

Item Number: **455384** Item TOTAL ALL Years ALL Phases ALL Segments: **\$625**

Yearly Totals	\$50,572	\$48,758	\$43,230	\$0	\$0	\$0	\$0	\$142,560	
FLP: AVIATION								5 Year TIP Total	\$91,988

MIAMI-DADE TRANSPORTATION PLANNING ORGANIZATION
 TRANSPORTATION IMPROVEMENT PROGRAM
 PRIMARY STATE HIGHWAYS AND INTERMODAL



FLP: INTERMODAL

TPO Project No: **TA4241472**
 LRTP Ref: 06-10
 County: MIAMI-DADE
 Roadway ID:
 Lanes Exist:
 Lanes Improved:
 Lanes Added:
 Project Length:
 District: 6

Project Description: **MDT - ADDITIONAL ELEVATORS AT DADELAND NORTH METRORAIL STATION**

Type of Work: **INTERMODAL HUB CAPACITY** SIS or Non-SIS: **No**

Extra Description:

PHASE :		Proposed Funding (in \$000s)							
Funding Source	<2026	2025 - 2026	2026 - 2027	2027 - 2028	2028 - 2029	2029 - 2030	>2030	All Years	
	1,207	0	0	0	0	0	0	1,207	
CAPITAL Total	1,207	0	0	0	0	0	0	1,207	

RESPONSIBLE AGENCY: **FDOT**

Item Segment TOTAL ALL Years ALL Phases: **\$1,207**

Item Number: 424147

Item TOTAL ALL Years ALL Phases ALL Segments: **\$6,391**

TPO Project No: **TA4241474**
 LRTP Ref: 06-10
 County: MIAMI-DADE
 Roadway ID:
 Lanes Exist:
 Lanes Improved:
 Lanes Added:
 Project Length:
 District: 6

Project Description: **MIAMI-DADE DTPW - DADELAND NORTH METRORAIL STATION ELEVATORS**

Type of Work: **INTERMODAL HUB CAPACITY** SIS or Non-SIS: **No**

Extra Description:

PHASE :		Proposed Funding (in \$000s)							
Funding Source	<2026	2025 - 2026	2026 - 2027	2027 - 2028	2028 - 2029	2029 - 2030	>2030	All Years	
DDR	742	0	0	0	0	0	0	742	
DPTO	596	1,254	0	0	0	0	0	1,850	
LF	1,338	1,254	0	0	0	0	0	2,592	
CAPITAL Total	2,676	2,508	0	0	0	0	0	5,184	

RESPONSIBLE AGENCY: **FDOT**

Item Segment TOTAL ALL Years ALL Phases: **\$5,184**

Item Number: 424147

Item TOTAL ALL Years ALL Phases ALL Segments: **\$6,391**

MIAMI-DADE TRANSPORTATION PLANNING ORGANIZATION
 TRANSPORTATION IMPROVEMENT PROGRAM
 PRIMARY STATE HIGHWAYS AND INTERMODAL



FLP: INTERMODAL

TPO Project No: **TA4486561**
 LRTP Ref: 06-10
 County: MIAMI-DADE
 Roadway ID:
 Lanes Exist:
 Lanes Improved:
 Lanes Added:
 Project Length:
 District: 6

Project Description: **MIAMI-DADE DTPW - NW 27 AVENUE /
 COUNTYLINE ROAD STATION
 IMPROVEMENTS**

Type of Work: **INTERMODAL HUB CAPACITY** SIS or Non-SIS: **No**
 Extra Description:

PHASE :		Proposed Funding (in \$000s)							
		Funding Source	<2026	2025 - 2026	2026 - 2027	2027 - 2028	2028 - 2029	2029 - 2030	>2030
	DPTO	0	0	2,250	0	0	0	0	2,250
	LF	0	0	2,250	0	0	0	0	2,250
CAPITAL	Total	0	0	4,500	0	0	0	0	4,500

RESPONSIBLE AGENCY: **FDOT**

Item Segment TOTAL ALL Years ALL Phases: **\$4,500**
 Item Number: 448656 Item TOTAL ALL Years ALL Phases ALL Segments: **\$4,500**

Yearly Totals	\$3,883	\$2,508	\$4,500	\$0	\$0	\$0	\$0	\$10,891	
FLP: INTERMODAL								5 Year TIP Total	\$7,008

MIAMI-DADE TRANSPORTATION PLANNING ORGANIZATION
 TRANSPORTATION IMPROVEMENT PROGRAM
 PRIMARY STATE HIGHWAYS AND INTERMODAL



FLP: MULTIMODAL FACILITY

TPO Project No: **DT2496431**
 LRTP Ref: 07-24
 County: MIAMI-DADE
 Roadway ID:
 Lanes Exist:
 Lanes Improved:
 Lanes Added:
 Project Length:
 District: 6

Project Description: **MIAMI INTERMODAL CENTER (MIC) -
 MANAGEMENT CONSULTANT**

Type of Work: **INTERMODAL HUB CAPACITY** SIS or Non-SIS: **Yes**

Extra Description:

		Proposed Funding (in \$000s)							
PHASE :	Funding Source	<2026	2025 - 2026	2026 - 2027	2027 - 2028	2028 - 2029	2029 - 2030	>2030	All Years
	DDR	22,296	0	0	0	0	0	0	22,296
	DIH	892	0	0	0	0	0	0	892
	DPTO	43	157	169	169	169	169	0	876
	DS	22,528	73	0	0	0	0	0	22,601
	LF	2,273	0	0	0	0	0	0	2,273
PRELIMINARY ENGINEERING	Total	48,032	230	169	169	169	169	0	48,938
	BNCA	291	0	0	0	0	0	0	291
	BNDS	1,155	0	0	0	0	0	0	1,155
	DS	112	0	0	0	0	0	0	112
RIGHT OF WAY	Total	1,558	0	0	0	0	0	0	1,558

RESPONSIBLE AGENCY: FDOT

Item Segment TOTAL ALL Years ALL Phases: **\$50,496**
 Item Number: 249643 Item TOTAL ALL Years ALL Phases ALL Segments: **\$53,486**

TPO Project No: **DT2496432**
 LRTP Ref: 07-24
 County: MIAMI-DADE
 Roadway ID:
 Lanes Exist:
 Lanes Improved:
 Lanes Added:
 Project Length:
 District: 6

Project Description: **MIAMI INTERMODAL CENTER (MIC) -
 LEGAL CONSULTANT FOR RENTAL CAR
 FACILITY**

Type of Work: **INTERMODAL HUB CAPACITY** SIS or Non-SIS: **Yes**

Extra Description:

		Proposed Funding (in \$000s)							
PHASE :	Funding Source	<2026	2025 - 2026	2026 - 2027	2027 - 2028	2028 - 2029	2029 - 2030	>2030	All Years
		2,990	0	0	0	0	0	0	2,990
PRELIMINARY ENGINEERING	Total	2,990	0	0	0	0	0	0	2,990

RESPONSIBLE AGENCY: FDOT

Item Segment TOTAL ALL Years ALL Phases: **\$2,990**
 Item Number: 249643 Item TOTAL ALL Years ALL Phases ALL Segments: **\$53,486**

MIAMI-DADE TRANSPORTATION PLANNING ORGANIZATION
 TRANSPORTATION IMPROVEMENT PROGRAM
 PRIMARY STATE HIGHWAYS AND INTERMODAL



FLP: MULTIMODAL FACILITY

TPO Project No: **DT4068001**
 LRTP Ref:
 County: MIAMI-DADE
 Roadway ID:
 Lanes Exist:
 Lanes Improved:
 Lanes Added:
 Project Length:
 District: 6

Project Description: **MIAMI INTERMODAL CENTER (MIC) - MIAMI INTERMODAL CENTER CORE CORE RIGHT-OF-WAY (PRIORITY 3 ROW)**

Type of Work: **INTERMODAL HUB CAPACITY** SIS or Non-SIS: **Yes**
 Extra Description:

		Proposed Funding (in \$000s)							
PHASE :	Funding Source	<2026	2025 - 2026	2026 - 2027	2027 - 2028	2028 - 2029	2029 - 2030	>2030	All Years
		9,483	0	0	0	0	0	0	9,483
		124,002	0	0	0	0	0	0	124,002
RIGHT OF WAY	Total	133,485	0	0	0	0	0	0	133,485
		67	0	0	0	0	0	0	67
RAILROAD & UTILITIES	Total	67	0	0	0	0	0	0	67

RESPONSIBLE AGENCY: FDOT

Item Segment TOTAL ALL Years ALL Phases: **\$133,552**
 Item Number: 406800 Item TOTAL ALL Years ALL Phases ALL Segments: **\$412,911**

TPO Project No: **DT4068002**
 LRTP Ref:
 County: MIAMI-DADE
 Roadway ID:
 Lanes Exist:
 Lanes Improved:
 Lanes Added:
 Project Length:
 District: 6

Project Description: **MIAMI INTERMODAL CENTER (MIC) - MIAMI INTERMODAL CENTER CENTRAL STATION**

Type of Work: **INTERMODAL HUB CAPACITY** SIS or Non-SIS: **Yes**
 Extra Description:

		Proposed Funding (in \$000s)							
PHASE :	Funding Source	<2026	2025 - 2026	2026 - 2027	2027 - 2028	2028 - 2029	2029 - 2030	>2030	All Years
		11,825	0	0	0	0	0	0	11,825
PRELIMINARY ENGINEERING	Total	11,825	0	0	0	0	0	0	11,825
		15,696	0	0	0	0	0	0	15,696
RIGHT OF WAY	Total	15,696	0	0	0	0	0	0	15,696
		713	0	0	0	0	0	0	713
RAILROAD & UTILITIES	Total	713	0	0	0	0	0	0	713
		41,132	0	0	0	0	0	0	41,132
		88,770	0	0	0	0	0	0	88,770
CONSTRUCTION	Total	129,902	0	0	0	0	0	0	129,902
		950	0	0	0	0	0	0	950

MIAMI-DADE TRANSPORTATION PLANNING ORGANIZATION
 TRANSPORTATION IMPROVEMENT PROGRAM
 PRIMARY STATE HIGHWAYS AND INTERMODAL



FLP: MULTIMODAL FACILITY

TPO Project No: **DT4068002**
 LRTP Ref:
 County: MIAMI-DADE
 Roadway ID:
 Lanes Exist:
 Lanes Improved:
 Lanes Added:
 Project Length:
 District: 6

Project Description: **MIAMI INTERMODAL CENTER (MIC) - MIAMI INTERMODAL CENTER CENTRAL STATION**

Type of Work: **INTERMODAL HUB CAPACITY** SIS or Non-SIS: **Yes**
 Extra Description:

PHASE :		Proposed Funding (in \$000s)							
Funding Source		<2026	2025 - 2026	2026 - 2027	2027 - 2028	2028 - 2029	2029 - 2030	>2030	All Years
CAPITAL	Total	950	0	0	0	0	0	0	950
		19,999	0	0	0	0	0	0	19,999
		25,277	0	0	0	0	0	0	25,277
REPAYMENTS	Total	45,276	0	0	0	0	0	0	45,276

RESPONSIBLE AGENCY: FDOT

Item Segment TOTAL ALL Years ALL Phases: **\$204,362**
 Item Number: 406800 Item TOTAL ALL Years ALL Phases ALL Segments: **\$412,911**

TPO Project No: **DT4068003**
 LRTP Ref:
 County: MIAMI-DADE
 Roadway ID:
 Lanes Exist:
 Lanes Improved:
 Lanes Added:
 Project Length:
 District: 6

Project Description: **MIAMI INTERMODAL CENTER (MIC) - TRI-RAIL ACCESS ROAD**

Type of Work: **NEW ROAD CONSTRUCTION** SIS or Non-SIS: **Yes**
 Extra Description:

PHASE :		Proposed Funding (in \$000s)							
Funding Source		<2026	2025 - 2026	2026 - 2027	2027 - 2028	2028 - 2029	2029 - 2030	>2030	All Years
PRELIMINARY ENGINEERING		6	0	0	0	0	0	0	6
	Total	6	0	0	0	0	0	0	6
CONSTRUCTION		1,794	0	0	0	0	0	0	1,794
	Total	1,794	0	0	0	0	0	0	1,794

RESPONSIBLE AGENCY: FDOT

Item Segment TOTAL ALL Years ALL Phases: **\$1,800**
 Item Number: 406800 Item TOTAL ALL Years ALL Phases ALL Segments: **\$412,911**

MIAMI-DADE TRANSPORTATION PLANNING ORGANIZATION
 TRANSPORTATION IMPROVEMENT PROGRAM
 PRIMARY STATE HIGHWAYS AND INTERMODAL



FLP: MULTIMODAL FACILITY

TPO Project No: **DT4068004**
 LRTP Ref:
 County: MIAMI-DADE
 Roadway ID:
 Lanes Exist:
 Lanes Improved:
 Lanes Added:
 Project Length:
 District: 6

Project Description: **MIAMI INTERMODAL CENTER (MIC) - TRI-RAIL RELOCATION / TEMPORARY STATION**

Type of Work: **PUBLIC TRANSPORTATION STATION** SIS or Non-SIS: **Yes**

Extra Description:

		Proposed Funding (in \$000s)							
PHASE :	Funding Source	<2026	2025 - 2026	2026 - 2027	2027 - 2028	2028 - 2029	2029 - 2030	>2030	All Years
		977	0	0	0	0	0	0	977
RAILROAD & UTILITIES	Total	977	0	0	0	0	0	0	977
		876	0	0	0	0	0	0	876
CONSTRUCTION	Total	1,447	0	0	0	0	0	0	1,447
		891	0	0	0	0	0	0	891
REPAYMENTS	Total	891	0	0	0	0	0	0	891

RESPONSIBLE AGENCY: FDOT

Item Number: 406800
 Item Segment TOTAL ALL Years ALL Phases: \$3,315
 Item TOTAL ALL Years ALL Phases ALL Segments: \$412,911

TPO Project No: **DT4068005**
 LRTP Ref:
 County: MIAMI-DADE
 Roadway ID:
 Lanes Exist:
 Lanes Improved:
 Lanes Added:
 Project Length:
 District: 6

Project Description: **MIAMI INTERMODAL CENTER (MIC) - CORE / RCF MIA MOVER STATION**

Type of Work: **INTERMODAL HUB CAPACITY** SIS or Non-SIS: **Yes**

Extra Description:

		Proposed Funding (in \$000s)							
PHASE :	Funding Source	<2026	2025 - 2026	2026 - 2027	2027 - 2028	2028 - 2029	2029 - 2030	>2030	All Years
		32	0	0	0	0	0	0	32
PRELIMINARY ENGINEERING	Total	32	0	0	0	0	0	0	32
		5,003	0	0	0	0	0	0	5,003
CONSTRUCTION	Total	5,003	0	0	0	0	0	0	5,003
		4,132	0	0	0	0	0	0	4,132
REPAYMENTS	Total	4,132	0	0	0	0	0	0	4,132

RESPONSIBLE AGENCY: FDOT

Item Number: 406800
 Item Segment TOTAL ALL Years ALL Phases: \$9,167
 Item TOTAL ALL Years ALL Phases ALL Segments: \$412,911

MIAMI-DADE TRANSPORTATION PLANNING ORGANIZATION
 TRANSPORTATION IMPROVEMENT PROGRAM
 PRIMARY STATE HIGHWAYS AND INTERMODAL



FLP: MULTIMODAL FACILITY

TPO Project No: **DT4068006**
 LRTP Ref:
 County: MIAMI-DADE
 Roadway ID:
 Lanes Exist:
 Lanes Improved:
 Lanes Added:
 Project Length:
 District: 6

Project Description: **MIAMI INTERMODAL CENTER (MIC) - MIAMI INTERMODAL CENTER / MIAMI INTERNATIONAL AIRPORT STATION**

Type of Work: **INTERMODAL HUB CAPACITY** SIS or Non-SIS: **Yes**
 Extra Description:

PHASE :		Proposed Funding (in \$000s)								
		Funding Source	<2026	2025 - 2026	2026 - 2027	2027 - 2028	2028 - 2029	2029 - 2030	>2030	All Years
			45,953	0	0	0	0	0	0	45,953
CONSTRUCTION	Total		45,953	0	0	0	0	0	0	45,953
			11,243	0	0	0	0	0	0	11,243
REPAYMENTS	Total		11,243	0	0	0	0	0	0	11,243

RESPONSIBLE AGENCY: **FDOT**

Item Segment **TOTAL ALL Years ALL Phases:** \$57,196
 Item Number: **406800** Item **TOTAL ALL Years ALL Phases ALL Segments:** \$412,911

TPO Project No: **DT4068008**
 LRTP Ref:
 County: MIAMI-DADE
 Roadway ID:
 Lanes Exist:
 Lanes Improved:
 Lanes Added:
 Project Length:
 District: 6

Project Description: **MIAMI INTERMODAL CENTER (MIC) - BUS PLAZA ROAD WAY NW 25 STREET**

Type of Work: **NEW ROAD CONSTRUCTION** SIS or Non-SIS: **Yes**
 Extra Description:

PHASE :		Proposed Funding (in \$000s)								
		Funding Source	<2026	2025 - 2026	2026 - 2027	2027 - 2028	2028 - 2029	2029 - 2030	>2030	All Years
			3,519	0	0	0	0	0	0	3,519
CONSTRUCTION	Total		3,519	0	0	0	0	0	0	3,519

RESPONSIBLE AGENCY: **FDOT**

Item Segment **TOTAL ALL Years ALL Phases:** \$3,519
 Item Number: **406800** Item **TOTAL ALL Years ALL Phases ALL Segments:** \$412,911

MIAMI-DADE TRANSPORTATION PLANNING ORGANIZATION
 TRANSPORTATION IMPROVEMENT PROGRAM
 PRIMARY STATE HIGHWAYS AND INTERMODAL



FLP: MULTIMODAL FACILITY

TPO Project No: **DT4068009**
 LRTP Ref:
 County: MIAMI-DADE
 Roadway ID:
 Lanes Exist:
 Lanes Improved:
 Lanes Added:
 Project Length:
 District: 6

Project Description: **MIAMI INTERMODAL CENTER (MIC) - TRI-RAIL RELOCATION / TEMPORARY STATION**

Type of Work: **PUBLIC TRANSPORTATION STATION** SIS or Non-SIS: **No**

Extra Description:

PHASE :		Proposed Funding (in \$000s)							All Years
Funding Source	<2026	2025 - 2026	2026 - 2027	2027 - 2028	2028 - 2029	2029 - 2030	>2030	All Years	
DESIGN/BUILD	0	0	0	0	0	0	0	0	
Total	0	0	0	0	0	0	0	0	

RESPONSIBLE AGENCY: **FDOT**

Item Segment **TOTAL ALL Years ALL Phases:** **\$0**

Item Number: **406800** Item **TOTAL ALL Years ALL Phases ALL Segments:** **\$412,911**

TPO Project No: **DT4083241**
 LRTP Ref: 06-10
 County: MIAMI-DADE
 Roadway ID:
 Lanes Exist:
 Lanes Improved:
 Lanes Added:
 Project Length:
 District: 6

Project Description: **MIAMI INTERMODAL CENTER (MIC) - RENTAL CAR FACILITY (RCF) TIFIA LOAN REPAYM**

Type of Work: **FUNDING ACTION** SIS or Non-SIS: **Yes**

Extra Description:

PHASE :		Proposed Funding (in \$000s)							All Years
Funding Source	<2026	2025 - 2026	2026 - 2027	2027 - 2028	2028 - 2029	2029 - 2030	>2030	All Years	
LFNE	52,565	19,613	17,356	17,087	17,416	17,646	76,430	218,113	
ADMINISTRATION	Total	52,565	19,613	17,356	17,087	17,416	76,430	218,113	

RESPONSIBLE AGENCY: **FDOT**

Item Segment **TOTAL ALL Years ALL Phases:** **\$218,113**

Item Number: **408324** Item **TOTAL ALL Years ALL Phases ALL Segments:** **\$218,113**

MIAMI-DADE TRANSPORTATION PLANNING ORGANIZATION
 TRANSPORTATION IMPROVEMENT PROGRAM
 PRIMARY STATE HIGHWAYS AND INTERMODAL



FLP: MULTIMODAL FACILITY

TPO Project No: **DT4379471**
 LRTP Ref:
 County: MIAMI-DADE
 Roadway ID:
 Lanes Exist:
 Lanes Improved:
 Lanes Added:
 Project Length:
 District: 6

Project Description: **FREIGHT VILLAGE ANALYSIS STUDY COUNTYWIDE**

Type of Work: **MODAL SYSTEMS PLANNING** SIS or Non-SIS: **No**

Extra Description:

PHASE :

		Proposed Funding (in \$000s)							
Funding Source		<2026	2025 - 2026	2026 - 2027	2027 - 2028	2028 - 2029	2029 - 2030	>2030	All Years
D		200	0	0	0	0	0	0	200
DS		700	300	0	0	0	0	0	1,000
PLANNING	Total	900	300	0	0	0	0	0	1,200

RESPONSIBLE AGENCY: **FDOT**

Item Segment **TOTAL ALL Years ALL Phases:** **\$1,200**

Item Number: **437947**

Item **TOTAL ALL Years ALL Phases ALL Segments:** **\$1,200**

TPO Project No: **DT4379491**
 LRTP Ref:
 County: MIAMI-DADE
 Roadway ID:
 Lanes Exist:
 Lanes Improved:
 Lanes Added:
 Project Length:
 District: 6

Project Description: **HIALEAH FREIGHT ACCESSIBILITY IMPROVEMENT STUDY**

Type of Work: **MODAL SYSTEMS PLANNING** SIS or Non-SIS: **No**

Extra Description:

PHASE :

		Proposed Funding (in \$000s)							
Funding Source		<2026	2025 - 2026	2026 - 2027	2027 - 2028	2028 - 2029	2029 - 2030	>2030	All Years
DIH		6	0	0	0	0	0	0	6
DS		622	0	0	0	0	0	0	622
PROJECT DEVELOPMENT AND ENVIRONMENTAL	Total	628	0	0	0	0	0	0	628

RESPONSIBLE AGENCY: **FDOT**

Item Segment **TOTAL ALL Years ALL Phases:** **\$628**

Item Number: **437949**

Item **TOTAL ALL Years ALL Phases ALL Segments:** **\$628**

MIAMI-DADE TRANSPORTATION PLANNING ORGANIZATION
 TRANSPORTATION IMPROVEMENT PROGRAM
 PRIMARY STATE HIGHWAYS AND INTERMODAL



FLP: MULTIMODAL FACILITY

TPO Project No: **DT4379991**
 LRTP Ref:
 County: MIAMI-DADE
 Roadway ID:
 Lanes Exist:
 Lanes Improved:
 Lanes Added:
 Project Length:
 District: 6

Project Description: **HOMESTEAD FREIGHT IMPROVEMENT PLAN STUDY**

Type of Work: **MODAL SYSTEMS PLANNING** SIS or Non-SIS: **No**
 Extra Description:

		Proposed Funding (in \$000s)							
PHASE :	Funding Source	<2026	2025 - 2026	2026 - 2027	2027 - 2028	2028 - 2029	2029 - 2030	>2030	All Years
	DDR	493	0	0	0	0	0	0	493
	DIH	6	0	0	0	0	0	0	6
PROJECT DEVELOPMENT AND ENVIRONMENTAL	Total	499	0	0	0	0	0	0	499

RESPONSIBLE AGENCY: **FDOT**

Item Segment **TOTAL ALL Years ALL Phases:** **\$499**
 Item Number: **437999** Item **TOTAL ALL Years ALL Phases ALL Segments:** **\$499**

TPO Project No: **DT4399821**
 LRTP Ref: 06-10
 County: MIAMI-DADE
 Roadway ID:
 Lanes Exist:
 Lanes Improved:
 Lanes Added:
 Project Length:
 District: 6

Project Description: **MIAMI INTERMODAL CENTER (MIC) - PROPERTY MANAGEMENT**

Type of Work: **INTERMODAL HUB CAPACITY** SIS or Non-SIS: **No**
 Extra Description:

		Proposed Funding (in \$000s)							
PHASE :	Funding Source	<2026	2025 - 2026	2026 - 2027	2027 - 2028	2028 - 2029	2029 - 2030	>2030	All Years
		4,083	0	0	0	0	0	0	4,083
OPERATIONS	Total	4,083	0	0	0	0	0	0	4,083

RESPONSIBLE AGENCY: **FDOT**

Item Segment **TOTAL ALL Years ALL Phases:** **\$4,083**
 Item Number: **439982** Item **TOTAL ALL Years ALL Phases ALL Segments:** **\$4,594**

MIAMI-DADE TRANSPORTATION PLANNING ORGANIZATION
 TRANSPORTATION IMPROVEMENT PROGRAM
 PRIMARY STATE HIGHWAYS AND INTERMODAL



FLP: MULTIMODAL FACILITY

TPO Project No: **DT4399822**
 LRTP Ref: 06-10
 County: MIAMI-DADE
 Roadway ID:
 Lanes Exist:
 Lanes Improved:
 Lanes Added:
 Project Length:
 District: 6

Project Description: **MIAMI INTERMODAL CENTER (MIC) - PROPERTY MANAGEMENT**

Type of Work: **INTERMODAL HUB CAPACITY** SIS or Non-SIS: **No**

Extra Description:

		Proposed Funding (in \$000s)							
PHASE :	Funding Source	<2026	2025 - 2026	2026 - 2027	2027 - 2028	2028 - 2029	2029 - 2030	>2030	All Years
	DPTO	431	80	0	0	0	0	0	511
OPERATIONS	Total	431	80	0	0	0	0	0	511

RESPONSIBLE AGENCY: **FDOT**

Item Segment TOTAL ALL Years ALL Phases: **\$511**

Item Number: 439982

Item TOTAL ALL Years ALL Phases ALL Segments: **\$4,594**

TPO Project No: **DT4408771**
 LRTP Ref: 06-10
 County: MIAMI-DADE
 Roadway ID:
 Lanes Exist:
 Lanes Improved:
 Lanes Added:
 Project Length:
 District: 6

Project Description: **SITE FEASIBILITY STUDY FOR TRUCK PARKING FACILITIES PHASE II**

Type of Work: **PTO STUDIES** SIS or Non-SIS: **No**

Extra Description:

		Proposed Funding (in \$000s)							
PHASE :	Funding Source	<2026	2025 - 2026	2026 - 2027	2027 - 2028	2028 - 2029	2029 - 2030	>2030	All Years
		500	0	0	0	0	0	0	500
PLANNING	Total	500	0	0	0	0	0	0	500

RESPONSIBLE AGENCY: **FDOT**

Item Segment TOTAL ALL Years ALL Phases: **\$500**

Item Number: 440877

Item TOTAL ALL Years ALL Phases ALL Segments: **\$500**

Yearly Totals	\$525,097	\$20,223	\$17,525	\$17,256	\$17,585	\$17,815	\$76,430	\$691,931	
FLP: MULTIMODAL FACILITY								5 Year TIP Total	\$90,404

MIAMI-DADE TRANSPORTATION PLANNING ORGANIZATION
 TRANSPORTATION IMPROVEMENT PROGRAM
 PRIMARY STATE HIGHWAYS AND INTERMODAL



FLP: RAIL

TPO Project No: **TR4294871**
 LRTP Ref: AC-05
 County: MIAMI-DADE
 Roadway ID:
 Lanes Exist:
 Lanes Improved:
 Lanes Added:
 Project Length:
 District: 6

Project Description: **SFRC - DOUBLE-TRACKING**

HIALEAH MARKET

MIC

Type of Work: **RAIL CAPACITY PROJECT**

SIS or Non-SIS: **Yes**

Extra Description:

Proposed Funding (in \$000s)

PHASE :	Funding Source	<2026	2025 - 2026	2026 - 2027	2027 - 2028	2028 - 2029	2029 - 2030	>2030	All Years
		1,338	0	0	0	0	0	0	1,338
PRELIMINARY ENGINEERING	Total	1,338	0	0	0	0	0	0	1,338
		1,800	0	0	0	0	0	0	1,800
PROJECT DEVELOPMENT AND ENVIRONMENTAL	Total	1,800	0	0	0	0	0	0	1,800

RESPONSIBLE AGENCY: **FDOT**

Item Segment **TOTAL ALL Years ALL Phases:** **\$3,138**

Item Number: **429487**

Item **TOTAL ALL Years ALL Phases ALL Segments:** **\$19,359**

TPO Project No: **TR4294872**
 LRTP Ref: AC-05
 County: MIAMI-DADE
 Roadway ID:
 Lanes Exist:
 Lanes Improved:
 Lanes Added:
 Project Length:
 District: 6

Project Description: **SFRC - DOUBLE-TRACKING**

HIALEAH MARKET

MIC

Type of Work: **RAIL CAPACITY PROJECT**

SIS or Non-SIS: **Yes**

Extra Description:

Proposed Funding (in \$000s)

PHASE :	Funding Source	<2026	2025 - 2026	2026 - 2027	2027 - 2028	2028 - 2029	2029 - 2030	>2030	All Years
	DDR	406	0	0	0	0	0	0	406
	DIH	173	27	0	0	0	0	0	200
	DS	3,380	21	0	0	0	0	0	3,401
	TRIP	1,405	0	0	0	0	0	0	1,405
PRELIMINARY ENGINEERING	Total	5,364	48	0	0	0	0	0	5,412
	DDR	0	99	0	0	0	0	0	99
	DDR	0	2	0	0	0	0	0	2
	DIH	135	74	0	0	0	0	0	209
	GMR	232	56	0	0	0	0	0	288
	TRIP	5,084	2,275	0	0	0	0	0	7,359
RIGHT OF WAY	Total	5,451	2,506	0	0	0	0	0	7,957
	DDR	0	2,425	0	0	0	0	0	2,425

MIAMI-DADE TRANSPORTATION PLANNING ORGANIZATION
 TRANSPORTATION IMPROVEMENT PROGRAM
 PRIMARY STATE HIGHWAYS AND INTERMODAL



FLP: RAIL

TPO Project No: **TR4294872**
 LRTP Ref: AC-05
 County: MIAMI-DADE
 Roadway ID:
 Lanes Exist:
 Lanes Improved:
 Lanes Added:
 Project Length:
 District: 6

Project Description: **SFRC - DOUBLE-TRACKING HIALEAH MARKET MIC**
 Type of Work: **RAIL CAPACITY PROJECT** SIS or Non-SIS: **Yes**
 Extra Description:

PHASE :		Proposed Funding (in \$000s)							
Funding Source	<2026	2025 - 2026	2026 - 2027	2027 - 2028	2028 - 2029	2029 - 2030	>2030	All Years	
TRIP	50	250	0	0	0	0	0	300	
RAILROAD & UTILITIES	Total	50	2,675	0	0	0	0	2,725	
DS	109	18	0	0	0	0	0	127	
ENVIRONMENTAL	Total	109	18	0	0	0	0	127	

RESPONSIBLE AGENCY: FDOT

Item Segment TOTAL ALL Years ALL Phases: **\$16,221**
 Item Number: **429487** Item TOTAL ALL Years ALL Phases ALL Segments: **\$19,359**

TPO Project No: **TR4335111**
 LRTP Ref: 06-10
 County: MIAMI-DADE
 Roadway ID:
 Lanes Exist:
 Lanes Improved:
 Lanes Added:
 Project Length:
 District: 6

Project Description: **NE 203 STREET INTERSECTION IMPROVEMENTS BETWEEN SR 5 / US 1 & W DIXIE HIGHWAY**
 Type of Work: **RAIL CAPACITY PROJECT** SIS or Non-SIS: **Yes**
 Extra Description:

PHASE :		Proposed Funding (in \$000s)							
Funding Source	<2026	2025 - 2026	2026 - 2027	2027 - 2028	2028 - 2029	2029 - 2030	>2030	All Years	
PRELIMINARY ENGINEERING	21	0	0	0	0	0	0	21	
PRELIMINARY ENGINEERING	Total	21	0	0	0	0	0	21	
PROJECT DEVELOPMENT AND ENVIRONMENTAL	2,499	0	0	0	0	0	0	2,499	
PROJECT DEVELOPMENT AND ENVIRONMENTAL	Total	2,499	0	0	0	0	0	2,499	

RESPONSIBLE AGENCY: FDOT

Item Segment TOTAL ALL Years ALL Phases: **\$2,520**
 Item Number: **433511** Item TOTAL ALL Years ALL Phases ALL Segments: **\$113,965**

MIAMI-DADE TRANSPORTATION PLANNING ORGANIZATION
 TRANSPORTATION IMPROVEMENT PROGRAM
 PRIMARY STATE HIGHWAYS AND INTERMODAL



FLP: RAIL

TPO Project No: **TR4335112**
 LRTP Ref: 06-10
 County: MIAMI-DADE
 Roadway ID:
 Lanes Exist:
 Lanes Improved:
 Lanes Added:
 Project Length: 1.723
 District: 6

Project Description: **NE 203 STREET & NE 215 STREET INTERSECTION IMPROVEMENTS BETWEEN US 1 & W DIXIE HIGHWAY**

Type of Work: **RAIL CAPACITY PROJECT**

SIS or Non-SIS: **Yes**

Extra Description:

Proposed Funding (in \$000s)

PHASE :	Funding Source	<2026	2025 - 2026	2026 - 2027	2027 - 2028	2028 - 2029	2029 - 2030	>2030	All Years
PRELIMINARY ENGINEERING	DDR	10	0	0	0	0	0	0	10
	DIH	305	0	0	0	0	0	0	305
	DIS	2,100	0	0	0	0	0	0	2,100
	DS	305	0	0	0	0	0	0	305
	GMR	2,331	0	0	0	0	0	0	2,331
	TRIP	34	0	0	0	0	0	0	34
	Total	5,085	0	0	0	0	0	0	5,085
RAILROAD & UTILITIES	DDR	253	23	0	0	0	0	0	276
	DPTO	1,300	1,044	0	0	0	0	0	2,344
	DPTO	117	0	0	0	0	0	0	117
	GMR	565	0	0	0	0	0	0	565
	Total	2,235	1,067	0	0	0	0	0	3,302
RIGHT OF WAY	BNIR	12,481	0	0	0	0	0	0	12,481
	DDR	5,338	203	0	0	0	0	0	6,041
	DI	157	0	0	0	0	0	0	157
	DIH	994	9	0	0	0	0	0	1,003
	DIS	3,910	14	0	0	0	0	0	3,924
	DS	556	0	0	0	0	0	0	556
	GMR	21,930	18	0	0	0	0	0	21,948
	SIWR	1,372	10	0	0	0	0	0	1,382
	Total	47,238	254	0	0	0	0	0	47,492
	DDR	175	150	0	0	0	0	0	325
	DDR	1	0	0	0	0	0	0	1
	DI	8,644	0	0	0	0	0	0	8,644
DI	31	0	0	0	0	0	0	31	
DIH	180	62	0	0	0	0	0	242	
DPTO	25,325	2,203	0	0	0	0	0	27,528	
DPTO	0	31	0	0	0	0	0	31	
DS	10	0	0	0	0	0	0	10	
DS	238	7	0	0	0	0	0	245	
GMR	16,513	36	0	0	0	0	0	16,549	

MIAMI-DADE TRANSPORTATION PLANNING ORGANIZATION
 TRANSPORTATION IMPROVEMENT PROGRAM
 PRIMARY STATE HIGHWAYS AND INTERMODAL



FLP: RAIL

TPO Project No: **TR4335112**
 LRTP Ref: 06-10
 County: MIAMI-DADE
 Roadway ID:
 Lanes Exist:
 Lanes Improved:
 Lanes Added:
 Project Length: 1.723
 District: 6

Project Description: **NE 203 STREET & NE 215 STREET
 INTERSECTION IMPROVEMENTS
 BETWEEN US 1 & W DIXIE HIGHWAY**

Type of Work: **RAIL CAPACITY PROJECT** SIS or Non-SIS: **Yes**

Extra Description:

PHASE :		Proposed Funding (in \$000s)							
Funding Source		<2026	2025 - 2026	2026 - 2027	2027 - 2028	2028 - 2029	2029 - 2030	>2030	All Years
CONSTRUCTION	Total	51,117	2,489	0	0	0	0	0	53,606
	DIS	0	1,800	0	0	0	0	0	1,800
	GMR	0	160	0	0	0	0	0	160
ALTERNATIVE CONTRACTING INCENTIVES	Total	0	1,960	0	0	0	0	0	1,960

RESPONSIBLE AGENCY: **FDOT**

Item Segment **TOTAL ALL Years ALL Phases:** \$111,445
 Item Number: 433511 Item **TOTAL ALL Years ALL Phases ALL Segments:** \$113,965

Yearly Totals	\$122,307	\$11,017	\$0	\$0	\$0	\$0	\$0	\$0	\$133,324
FLP: RAIL		5 Year TIP Total							\$11,017

MIAMI-DADE TRANSPORTATION PLANNING ORGANIZATION
 TRANSPORTATION IMPROVEMENT PROGRAM
 PRIMARY STATE HIGHWAYS AND INTERMODAL



FLP: SEAPORT

TPO Project No: **SP4333631**
 LRTP Ref: AC-05
 County: MIAMI-DADE
 Roadway ID:
 Lanes Exist:
 Lanes Improved:
 Lanes Added:
 Project Length:
 District: 6

Project Description: **PORT OF MIAMI - CRUISE TERMINAL IMPROVEMENTS**

Type of Work: **SEAPORT CAPACITY PROJECT** SIS or Non-SIS: **Yes**

Extra Description:

PHASE :

		Proposed Funding (in \$000s)							
Funding Source	<2026	2025 - 2026	2026 - 2027	2027 - 2028	2028 - 2029	2029 - 2030	>2030	All Years	
DPTO	77	0	0	0	0	0	0	77	
DPTO	497	0	0	0	0	0	0	497	
LF	77	0	0	0	0	0	0	77	
LF	34,362	3,195	0	0	0	0	0	37,557	
POED	4,134	0	0	0	0	0	0	4,134	
PORB	3,100	0	0	0	0	0	0	3,100	
PORT	26,133	3,195	0	0	0	0	0	29,328	
CAPITAL Total	68,380	6,390	0	0	0	0	0	74,770	

RESPONSIBLE AGENCY: FDOT

Item Segment TOTAL ALL Years ALL Phases: **\$74,770**

Item Number: 433363

Item TOTAL ALL Years ALL Phases ALL Segments: **\$74,770**

TPO Project No: **SP4538201**
 LRTP Ref: AC-05
 County: MIAMI-DADE
 Roadway ID:
 Lanes Exist:
 Lanes Improved:
 Lanes Added:
 Project Length:
 District: 6

Project Description: **PORTMIAMI - CARGO MOBILITY OPTIMIZATION**

Type of Work: **SEAPORT CAPACITY PROJECT** SIS or Non-SIS: **Yes**

Extra Description:

PHASE :

		Proposed Funding (in \$000s)							
Funding Source	<2026	2025 - 2026	2026 - 2027	2027 - 2028	2028 - 2029	2029 - 2030	>2030	All Years	
DIS	0	0	0	0	9,093	0	0	9,093	
GMR	0	0	0	0	1,007	10,000	0	11,007	
LF	0	0	0	0	10,100	10,000	0	20,100	
CAPITAL Total	0	0	0	0	20,200	20,000	0	40,200	

RESPONSIBLE AGENCY: FDOT

Item Segment TOTAL ALL Years ALL Phases: **\$40,200**

Item Number: 453820

Item TOTAL ALL Years ALL Phases ALL Segments: **\$40,200**

MIAMI-DADE TRANSPORTATION PLANNING ORGANIZATION
 TRANSPORTATION IMPROVEMENT PROGRAM
 PRIMARY STATE HIGHWAYS AND INTERMODAL



FLP: SEAPORT

TPO Project No: **SP4559821**
 LRTP Ref:
 County: MIAMI-DADE
 Roadway ID:
 Lanes Exist:
 Lanes Improved:
 Lanes Added:
 Project Length:
 District: 6

Project Description: **PORTMIAMI - LICENSE PLATE READER SYSTEM**

Type of Work: **SEAPORT CAPACITY PROJECT** SIS or Non-SIS: **Yes**
 Extra Description:

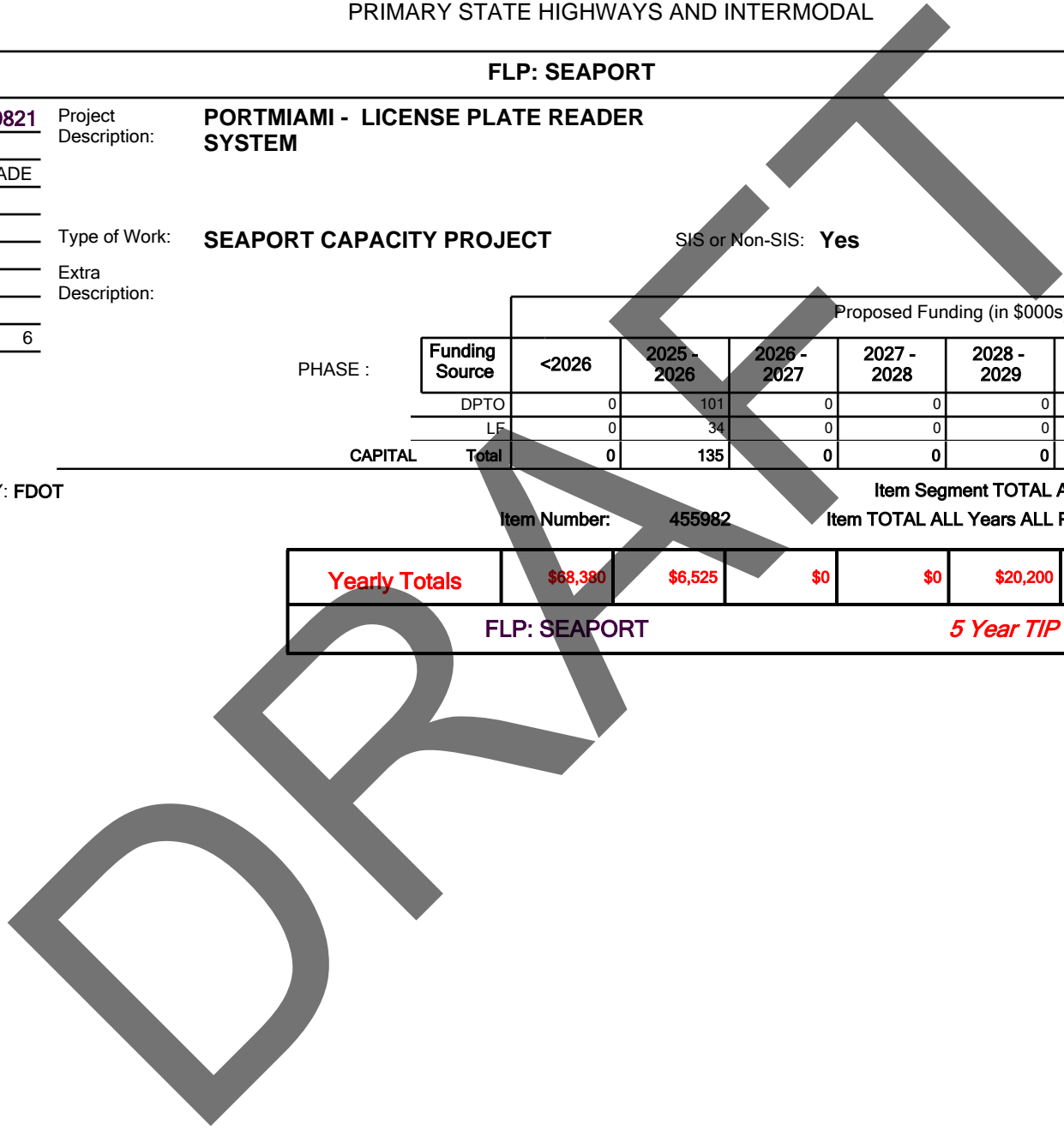
PHASE :		Proposed Funding (in \$000s)							All Years
		<2026	2025 - 2026	2026 - 2027	2027 - 2028	2028 - 2029	2029 - 2030	>2030	
DPTO		0	101	0	0	0	0	0	101
LF		0	34	0	0	0	0	0	34
CAPITAL	Total	0	135	0	0	0	0	0	135

RESPONSIBLE AGENCY: **FDOT**

Item Segment **TOTAL ALL Years ALL Phases:** \$135

Item Number: **455982** Item **TOTAL ALL Years ALL Phases ALL Segments:** \$135

Yearly Totals	\$68,380	\$6,525	\$0	\$0	\$20,200	\$20,000	\$0	\$115,105
FLP: SEAPORT					5 Year TIP Total			\$46,725



MIAMI-DADE TRANSPORTATION PLANNING ORGANIZATION
 TRANSPORTATION IMPROVEMENT PROGRAM
 PRIMARY STATE HIGHWAYS AND INTERMODAL



FLP: TRANSIT

TPO Project No: **TA4051331**
 LRTP Ref: 06-09
 County: MIAMI-DADE
 Roadway ID:
 Lanes Exist:
 Lanes Improved:
 Lanes Added:
 Project Length:
 District: 6

Project Description: **MIAMI-DADE TRANSIT AGENCY
 (GUIDEWAY BRIDGE INSPECTION)**

Type of Work: **FIXED GUIDEWAY IMPROVEMENTS** SIS or Non-SIS: **No**

Extra Description:

PHASE :		Proposed Funding (in \$000s)							
Funding Source	<2026	2025 - 2026	2026 - 2027	2027 - 2028	2028 - 2029	2029 - 2030	>2030	All Years	
	13,688	0	0	0	0	0	0	13,688	
CAPITAL Total	13,688	0	0	0	0	0	0	13,688	

RESPONSIBLE AGENCY: **FDOT**

Item Segment TOTAL ALL Years ALL Phases: **\$13,688**

Item Number: 405133

Item TOTAL ALL Years ALL Phases ALL Segments: **\$59,813**

TPO Project No: **TA4051332**
 LRTP Ref: 06-09
 County: MIAMI-DADE
 Roadway ID:
 Lanes Exist:
 Lanes Improved:
 Lanes Added:
 Project Length:
 District: 6

Project Description: **MIAMI-DADE TRANSIT (GUIDEWAY
 BRIDGE INSPECTION)**

Type of Work: **FIXED GUIDEWAY IMPROVEMENTS** SIS or Non-SIS: **No**

Extra Description:

PHASE :		Proposed Funding (in \$000s)							
Funding Source	<2026	2025 - 2026	2026 - 2027	2027 - 2028	2028 - 2029	2029 - 2030	>2030	All Years	
	7,875	0	0	0	0	0	0	7,875	
CAPITAL Total	7,875	0	0	0	0	0	0	7,875	

RESPONSIBLE AGENCY: **FDOT**

Item Segment TOTAL ALL Years ALL Phases: **\$7,875**

Item Number: 405133

Item TOTAL ALL Years ALL Phases ALL Segments: **\$59,813**

MIAMI-DADE TRANSPORTATION PLANNING ORGANIZATION
 TRANSPORTATION IMPROVEMENT PROGRAM
 PRIMARY STATE HIGHWAYS AND INTERMODAL



FLP: TRANSIT

TPO Project No: **TA4051333**
 LRTP Ref: 06-09
 County: MIAMI-DADE
 Roadway ID:
 Lanes Exist:
 Lanes Improved:
 Lanes Added:
 Project Length:
 District: 6

Project Description: **MDT - FTA SEC 5307 METRORAIL & METROMOVER GUIDEWAY BRIDGE INSPECTIONS**

Type of Work: **FIXED GUIDEWAY IMPROVEMENTS** SIS or Non-SIS: **No**
 Extra Description:

PHASE :		Proposed Funding (in \$000s)							
Funding Source	<2026	2025 - 2026	2026 - 2027	2027 - 2028	2028 - 2029	2029 - 2030	>2030	All Years	
	6,750	0	0	0	0	0	0	6,750	
CAPITAL Total	6,750	0	0	0	0	0	0	6,750	

RESPONSIBLE AGENCY: **FDOT**

Item Segment **TOTAL ALL Years ALL Phases:** **\$6,750**

Item Number: 405133

Item **TOTAL ALL Years ALL Phases ALL Segments:** **\$59,813**

TPO Project No: **TA4051334**
 LRTP Ref: 06-09
 County: MIAMI-DADE
 Roadway ID:
 Lanes Exist:
 Lanes Improved:
 Lanes Added:
 Project Length:
 District: 6

Project Description: **MDT - FTA SEC 5307 METRORAIL & METROMOVER GUIDEWAY BRIDGE INSPECTIONS**

Type of Work: **FIXED GUIDEWAY IMPROVEMENTS** SIS or Non-SIS: **No**
 Extra Description:

PHASE :		Proposed Funding (in \$000s)							
Funding Source	<2026	2025 - 2026	2026 - 2027	2027 - 2028	2028 - 2029	2029 - 2030	>2030	All Years	
FTAT	9,000	1,000	1,000	1,000	1,000	1,000	0	14,000	
LF	2,250	250	250	250	250	250	0	3,500	
SU	9,000	1,000	1,000	1,000	1,000	1,000	0	14,000	
CAPITAL Total	20,250	2,250	2,250	2,250	2,250	2,250	0	31,500	

RESPONSIBLE AGENCY: **FDOT**

Item Segment **TOTAL ALL Years ALL Phases:** **\$31,500**

Item Number: 405133

Item **TOTAL ALL Years ALL Phases ALL Segments:** **\$59,813**

MIAMI-DADE TRANSPORTATION PLANNING ORGANIZATION
 TRANSPORTATION IMPROVEMENT PROGRAM
 PRIMARY STATE HIGHWAYS AND INTERMODAL



FLP: TRANSIT

TPO Project No: **TA4180511**
 LRTP Ref: 06-09
 County: DIST/ST-WIDE
 Roadway ID:
 Lanes Exist:
 Lanes Improved:
 Lanes Added:
 Project Length:
 District: 6

Project Description: **MDTA - DADE-MONROE EXPRESS FLORIDA CITY MARATHON (MM 50)**

Type of Work: **COMMUTER TRANS. ASSISTANCE** SIS or Non-SIS: **No**

Extra Description:

PHASE :		Proposed Funding (in \$000s)							
Funding Source	<2026	2025 - 2026	2026 - 2027	2027 - 2028	2028 - 2029	2029 - 2030	>2030	All Years	
	2,440	0	0	0	0	0	0	2,440	
OPERATIONS	Total	2,440	0	0	0	0	0	2,440	

RESPONSIBLE AGENCY: **FDOT**

Item Segment TOTAL ALL Years ALL Phases: **\$2,440**

Item Number: 418051

Item TOTAL ALL Years ALL Phases ALL Segments: **\$36,139**

TPO Project No: **TA4180512**
 LRTP Ref: 06-09
 County: DIST/ST-WIDE
 Roadway ID:
 Lanes Exist:
 Lanes Improved:
 Lanes Added:
 Project Length:
 District: 6

Project Description: **MDT - DADE / MONROE EXPRESS FLORIDA CITY MARATHON (MM 50)**

Type of Work: **COMMUTER TRANS. ASSISTANCE** SIS or Non-SIS: **No**

Extra Description:

PHASE :		Proposed Funding (in \$000s)							
Funding Source	<2026	2025 - 2026	2026 - 2027	2027 - 2028	2028 - 2029	2029 - 2030	>2030	All Years	
	6,884	0	0	0	0	0	0	6,884	
OPERATIONS	Total	6,884	0	0	0	0	0	6,884	

RESPONSIBLE AGENCY: **FDOT**

Item Segment TOTAL ALL Years ALL Phases: **\$6,884**

Item Number: 418051

Item TOTAL ALL Years ALL Phases ALL Segments: **\$36,139**

MIAMI-DADE TRANSPORTATION PLANNING ORGANIZATION
 TRANSPORTATION IMPROVEMENT PROGRAM
 PRIMARY STATE HIGHWAYS AND INTERMODAL



FLP: TRANSIT

TPO Project No: **TA4180513**
 LRTP Ref: 06-09
 County: DIST/ST-WIDE
 Roadway ID:
 Lanes Exist:
 Lanes Improved:
 Lanes Added:
 Project Length:
 District: 6

Project Description: **MDT - DADE / MONROE EXPRESS BUS ROUTE** **FLORIDA CITY** **MARATHON (MM 50)**
 Type of Work: **COMMUTER TRANS. ASSISTANCE** SIS or Non-SIS: **No**
 Extra Description:

		Proposed Funding (in \$000s)							
PHASE :	Funding Source	<2026	2025 - 2026	2026 - 2027	2027 - 2028	2028 - 2029	2029 - 2030	>2030	All Years
		11,381	0	0	0	0	0	0	11,381
OPERATIONS	Total	11,381	0	0	0	0	0	0	11,381

RESPONSIBLE AGENCY: **FDOT**

Item Segment TOTAL ALL Years ALL Phases: **\$11,381**

Item Number: 418051

Item TOTAL ALL Years ALL Phases ALL Segments: **\$36,139**

TPO Project No: **TA4180514**
 LRTP Ref: 06-10
 County: DIST/ST-WIDE
 Roadway ID:
 Lanes Exist:
 Lanes Improved:
 Lanes Added:
 Project Length:
 District: 6

Project Description: **MDT - DADE / MONROE EXPRESS BUS SERVICE**
 Type of Work: **COMMUTER TRANS. ASSISTANCE** SIS or Non-SIS: **No**
 Extra Description:

		Proposed Funding (in \$000s)							
PHASE :	Funding Source	<2026	2025 - 2026	2026 - 2027	2027 - 2028	2028 - 2029	2029 - 2030	>2030	All Years
	DDR	0	0	0	516	0	0	0	516
	DPTO	3,734	900	900	384	900	900	0	7,718
	LF	2,700	900	900	900	900	900	0	7,200
OPERATIONS	Total	6,434	1,800	1,800	1,800	1,800	1,800	0	15,434

RESPONSIBLE AGENCY: **FDOT**

Item Segment TOTAL ALL Years ALL Phases: **\$15,434**

Item Number: 418051

Item TOTAL ALL Years ALL Phases ALL Segments: **\$36,139**

MIAMI-DADE TRANSPORTATION PLANNING ORGANIZATION
 TRANSPORTATION IMPROVEMENT PROGRAM
 PRIMARY STATE HIGHWAYS AND INTERMODAL



FLP: TRANSIT

TPO Project No: **TA4204521**
 LRTP Ref: 06-09
 County: MIAMI-DADE
 Roadway ID:
 Lanes Exist:
 Lanes Improved:
 Lanes Added:
 Project Length:
 District: 6

Project Description: **SOUTH FLORIDA COMMUTER SERVICES
 IN MIAMI-DADE COUNTY - TMI SUPPORT**

Type of Work: **COMMUTER TRANS. ASSISTANCE** SIS or Non-SIS: **No**
 Extra Description:

PHASE :		Proposed Funding (in \$000s)							
Funding Source	<2026	2025 - 2026	2026 - 2027	2027 - 2028	2028 - 2029	2029 - 2030	>2030	All Years	
	1,670	0	0	0	0	0	0	1,670	
PLANNING Total	1,670	0	0	0	0	0	0	1,670	

RESPONSIBLE AGENCY: **FDOT**

Item Segment TOTAL ALL Years ALL Phases: **\$1,670**

Item Number: 420452

Item TOTAL ALL Years ALL Phases ALL Segments: **\$4,178**

TPO Project No: **TA4204522**
 LRTP Ref: 06-09
 County: MIAMI-DADE
 Roadway ID:
 Lanes Exist:
 Lanes Improved:
 Lanes Added:
 Project Length:
 District: 6

Project Description: **SOUTH FLORIDA COMMUTER SERVICES
 IN MIAMI-DADE COUNTY - TDM
 OUTREACH**

Type of Work: **COMMUTER TRANS. ASSISTANCE** SIS or Non-SIS: **No**
 Extra Description:

PHASE :		Proposed Funding (in \$000s)							
Funding Source	<2026	2025 - 2026	2026 - 2027	2027 - 2028	2028 - 2029	2029 - 2030	>2030	All Years	
DDR	983	0	0	0	0	0	0	983	
SU	1,200	50	50	50	50	50	0	1,450	
PLANNING Total	2,183	50	50	50	50	50	0	2,433	

RESPONSIBLE AGENCY: **FDOT**

Item Segment TOTAL ALL Years ALL Phases: **\$2,433**

Item Number: 420452

Item TOTAL ALL Years ALL Phases ALL Segments: **\$4,178**

MIAMI-DADE TRANSPORTATION PLANNING ORGANIZATION
 TRANSPORTATION IMPROVEMENT PROGRAM
 PRIMARY STATE HIGHWAYS AND INTERMODAL



FLP: TRANSIT

TPO Project No: **TA4204523**
 LRTP Ref: 06-09
 County: DIST/ST-WIDE
 Roadway ID:
 Lanes Exist:
 Lanes Improved:
 Lanes Added:
 Project Length:
 District: 6

Project Description: **SOUTH FLORIDA COMMUTER SERVICES DISTRICTWIDE TDM OUTREACH**

Type of Work: **COMMUTER TRANS. ASSISTANCE** SIS or Non-SIS: **No**

Extra Description:

PHASE :		Proposed Funding (in \$000s)							All Years	
		Funding Source	<2026	2025 - 2026	2026 - 2027	2027 - 2028	2028 - 2029	2029 - 2030		>2030
	Total		75	0	0	0	0	0	0	75
PLANNING	Total		75	0	0	0	0	0	0	75

RESPONSIBLE AGENCY: **FDOT**

Item Segment TOTAL ALL Years ALL Phases: **\$75**

Item Number: **420452**

Item TOTAL ALL Years ALL Phases ALL Segments: **\$4,178**

TPO Project No: **TA4204621**
 LRTP Ref: 06-10
 County: MIAMI-DADE
 Roadway ID:
 Lanes Exist:
 Lanes Improved:
 Lanes Added:
 Project Length:
 District: 6

Project Description: **MDT - I-95 DADE BROWARD EXPRESS**

Type of Work: **URBAN CORRIDOR IMPROVEMENTS** SIS or Non-SIS: **No**

Extra Description:

PHASE :		Proposed Funding (in \$000s)							All Years	
		Funding Source	<2026	2025 - 2026	2026 - 2027	2027 - 2028	2028 - 2029	2029 - 2030		>2030
	Total		11,431	0	0	0	0	0	0	11,431
OPERATIONS	Total		11,431	0	0	0	0	0	0	11,431

RESPONSIBLE AGENCY: **FDOT**

Item Segment TOTAL ALL Years ALL Phases: **\$11,431**

Item Number: **420462**

Item TOTAL ALL Years ALL Phases ALL Segments: **\$37,596**

MIAMI-DADE TRANSPORTATION PLANNING ORGANIZATION
 TRANSPORTATION IMPROVEMENT PROGRAM
 PRIMARY STATE HIGHWAYS AND INTERMODAL



FLP: TRANSIT

TPO Project No: **TA4204622**
 LRTP Ref: 06-10
 County: MIAMI-DADE
 Roadway ID:
 Lanes Exist:
 Lanes Improved:
 Lanes Added:
 Project Length:
 District: 6

Project Description: **MDTA - I-95 EXPRESS DOWNTOWN MIAMI ALONG I-95 TO SHERIDAN STREET & BROWRD BOULEVARD**

Type of Work: **URBAN CORRIDOR IMPROVEMENTS** SIS or Non-SIS: **No**
 Extra Description:

PHASE :		Proposed Funding (in \$000s)							All Years
Funding Source	<2026	2025 - 2026	2026 - 2027	2027 - 2028	2028 - 2029	2029 - 2030	>2030		
	17,306	0	0	0	0	0	0	17,306	
CAPITAL Total	17,306	0	0	0	0	0	0	17,306	

RESPONSIBLE AGENCY: **FDOT**

Item Segment TOTAL ALL Years ALL Phases: **\$17,306**

Item Number: **420462**

Item TOTAL ALL Years ALL Phases ALL Segments: **\$37,596**

TPO Project No: **TA4204623**
 LRTP Ref: 06-09
 County: MIAMI-DADE
 Roadway ID:
 Lanes Exist:
 Lanes Improved:
 Lanes Added:
 Project Length:
 District: 6

Project Description: **SOUTH FLORIDA COMMUTER SERVICES IN MIAMI-DADE I-95 EXPRESS CALL CENTER**

Type of Work: **COMMUTER TRANS. ASSISTANCE** SIS or Non-SIS: **No**
 Extra Description:

PHASE :		Proposed Funding (in \$000s)							All Years
Funding Source	<2026	2025 - 2026	2026 - 2027	2027 - 2028	2028 - 2029	2029 - 2030	>2030		
	359	0	0	0	0	0	0	359	
PLANNING Total	359	0	0	0	0	0	0	359	

RESPONSIBLE AGENCY: **FDOT**

Item Segment TOTAL ALL Years ALL Phases: **\$359**

Item Number: **420462**

Item TOTAL ALL Years ALL Phases ALL Segments: **\$37,596**

MIAMI-DADE TRANSPORTATION PLANNING ORGANIZATION
 TRANSPORTATION IMPROVEMENT PROGRAM
 PRIMARY STATE HIGHWAYS AND INTERMODAL



FLP: TRANSIT

TPO Project No: **TA4204624**
 LRTP Ref: 06-09
 County: MIAMI-DADE
 Roadway ID:
 Lanes Exist:
 Lanes Improved:
 Lanes Added:
 Project Length:
 District: 6

Project Description: **SOUTH FLORIDA COMMUTER SERVICES
 IN MIAMI-DADE I-95 EXPRESS CALL
 CENTER**

Type of Work: **COMMUTER TRANS. ASSISTANCE** SIS or Non-SIS: **No**

Extra Description:

PHASE :		Proposed Funding (in \$000s)							All Years	
		Funding Source	<2026	2025 - 2026	2026 - 2027	2027 - 2028	2028 - 2029	2029 - 2030		>2030
			649	0	0	0	0	0	0	649
PLANNING	Total		649	0	0	0	0	0	0	649

RESPONSIBLE AGENCY: **FDOT**

Item Segment **TOTAL ALL Years ALL Phases:** **\$649**

Item Number: **420462**

Item **TOTAL ALL Years ALL Phases ALL Segments:** **\$37,596**

TPO Project No: **TA4204625**
 LRTP Ref: 06-10
 County: MIAMI-DADE
 Roadway ID:
 Lanes Exist:
 Lanes Improved:
 Lanes Added:
 Project Length:
 District: 6

Project Description: **MDT - 95 EXPRESS DADE BROWARD
 EXPRESS (MIA CENTRAL BUS INESS
 DISTRICT)**

Type of Work: **URBAN CORRIDOR IMPROVEMENTS** SIS or Non-SIS: **No**

Extra Description:

PHASE :		Proposed Funding (in \$000s)							All Years	
		Funding Source	<2026	2025 - 2026	2026 - 2027	2027 - 2028	2028 - 2029	2029 - 2030		>2030
			3,109	0	800	800	800	0	0	5,509
OPERATIONS	Total		3,109	0	800	800	800	0	0	5,509

RESPONSIBLE AGENCY: **FDOT**

Item Segment **TOTAL ALL Years ALL Phases:** **\$5,509**

Item Number: **420462**

Item **TOTAL ALL Years ALL Phases ALL Segments:** **\$37,596**

MIAMI-DADE TRANSPORTATION PLANNING ORGANIZATION
 TRANSPORTATION IMPROVEMENT PROGRAM
 PRIMARY STATE HIGHWAYS AND INTERMODAL



FLP: TRANSIT

TPO Project No: **TA4204627**
 LRTP Ref: 06-09
 County: MIAMI-DADE
 Roadway ID:
 Lanes Exist:
 Lanes Improved:
 Lanes Added:
 Project Length:
 District: 6

Project Description: **SOUTH FLORIDA COMMUTER SERVICES
 IN MIAMI-DADE I-95 EXPRESS CALL
 CENTER**

Type of Work: **COMMUTER TRANS. ASSISTANCE** SIS or Non-SIS: **No**
 Extra Description:

PHASE :		Proposed Funding (in \$000s)							All Years
		Funding Source	<2026	2025 - 2026	2026 - 2027	2027 - 2028	2028 - 2029	2029 - 2030	
	Total	68	0	0	0	0	0	0	68
PLANNING	Total	68	0	0	0	0	0	0	68

RESPONSIBLE AGENCY: FDOT

Item Segment TOTAL ALL Years ALL Phases: **\$68**

Item Number: 420462

Item TOTAL ALL Years ALL Phases ALL Segments: **\$37,596**

TPO Project No: **TA4204628**
 LRTP Ref: 06-09
 County: MIAMI-DADE
 Roadway ID:
 Lanes Exist:
 Lanes Improved:
 Lanes Added:
 Project Length:
 District: 6

Project Description: **SOUTH FLORIDA COMMUTER SERVICES
 IN MIAMI-DADE I-95 EXPRESS CALL
 CENTER**

Type of Work: **COMMUTER TRANS. ASSISTANCE** SIS or Non-SIS: **No**
 Extra Description:

PHASE :		Proposed Funding (in \$000s)							All Years
		Funding Source	<2026	2025 - 2026	2026 - 2027	2027 - 2028	2028 - 2029	2029 - 2030	
	Total	908	0	0	0	0	0	0	908
PLANNING	Total	908	0	0	0	0	0	0	908

RESPONSIBLE AGENCY: FDOT

Item Segment TOTAL ALL Years ALL Phases: **\$908**

Item Number: 420462

Item TOTAL ALL Years ALL Phases ALL Segments: **\$37,596**

MIAMI-DADE TRANSPORTATION PLANNING ORGANIZATION
 TRANSPORTATION IMPROVEMENT PROGRAM
 PRIMARY STATE HIGHWAYS AND INTERMODAL



FLP: TRANSIT

TPO Project No: **TA4204629**
 LRTP Ref: 06-09
 County: MIAMI-DADE
 Roadway ID:
 Lanes Exist:
 Lanes Improved:
 Lanes Added:
 Project Length:
 District: 6

Project Description: **SOUTH FLORIDA COMMUTER SERVICES
 IN MIAMI-DADE I-95 EXPRESS CALL
 CENTER**

Type of Work: **COMMUTER TRANS. ASSISTANCE** SIS or Non-SIS: **No**
 Extra Description:

PHASE :		Proposed Funding (in \$000s)							
Funding Source	<2026	2025 - 2026	2026 - 2027	2027 - 2028	2028 - 2029	2029 - 2030	>2030	All Years	
TOBD	676	138	138	138	138	138	0	1,366	
PLANNING Total	676	138	138	138	138	138	0	1,366	

RESPONSIBLE AGENCY: **FDOT**

Item Segment TOTAL ALL Years ALL Phases: **\$1,366**

Item Number: **420462**

Item TOTAL ALL Years ALL Phases ALL Segments: **\$37,596**

TPO Project No: **TA4222391**
 LRTP Ref: 06-09
 County: MIAMI-DADE
 Roadway ID:
 Lanes Exist:
 Lanes Improved:
 Lanes Added:
 Project Length:
 District: 6

Project Description: **SOUTH FLORIDA COMMUTER SERVICES
 IN MIAMI-DADE COUNTY - OPERATIONS**

Type of Work: **COMMUTER TRANS. ASSISTANCE** SIS or Non-SIS: **No**
 Extra Description:

PHASE :		Proposed Funding (in \$000s)							
Funding Source	<2026	2025 - 2026	2026 - 2027	2027 - 2028	2028 - 2029	2029 - 2030	>2030	All Years	
	3,530	0	0	0	0	0	0	3,530	
PLANNING Total	3,530	0	0	0	0	0	0	3,530	

RESPONSIBLE AGENCY: **FDOT**

Item Segment TOTAL ALL Years ALL Phases: **\$3,530**

Item Number: **422239**

Item TOTAL ALL Years ALL Phases ALL Segments: **\$8,693**

MIAMI-DADE TRANSPORTATION PLANNING ORGANIZATION
 TRANSPORTATION IMPROVEMENT PROGRAM
 PRIMARY STATE HIGHWAYS AND INTERMODAL



FLP: TRANSIT

TPO Project No: **TA4222393**
 LRTP Ref: 06-09
 County: MIAMI-DADE
 Roadway ID:
 Lanes Exist:
 Lanes Improved:
 Lanes Added:
 Project Length:
 District: 6

Project Description: **SOUTH FLORIDA COMMUTER SERVICES IN MIAMI-DADE COUNTY - OPERATIONS**

Type of Work: **COMMUTER TRANS. ASSISTANCE** SIS or Non-SIS: **No**

Extra Description:

PHASE :		Proposed Funding (in \$000s)								
		Funding Source	<2026	2025 - 2026	2026 - 2027	2027 - 2028	2028 - 2029	2029 - 2030	>2030	All Years
			206	0	0	0	0	0	0	206
PLANNING	Total		206	0	0	0	0	0	0	206

RESPONSIBLE AGENCY: **FDOT**

Item Segment **TOTAL ALL Years ALL Phases:** **\$206**

Item Number: 422239

Item **TOTAL ALL Years ALL Phases ALL Segments:** **\$8,693**

TPO Project No: **TA4222394**
 LRTP Ref: 06-09
 County: DIST/ST-WIDE
 Roadway ID:
 Lanes Exist:
 Lanes Improved:
 Lanes Added:
 Project Length:
 District: 6

Project Description: **SOUTH FLORIDA COMMUTER SERVICES IN MIAMI-DADE COUNTY - OPERATIONS**

Type of Work: **COMMUTER TRANS. ASSISTANCE** SIS or Non-SIS: **No**

Extra Description:

PHASE :		Proposed Funding (in \$000s)								
		Funding Source	<2026	2025 - 2026	2026 - 2027	2027 - 2028	2028 - 2029	2029 - 2030	>2030	All Years
		DDR	1,553	592	592	474	592	592	0	4,395
		DPTO	472	0	0	0	0	0	0	472
		LF	20	0	0	0	0	0	0	20
PLANNING	Total		2,045	592	592	474	592	592	0	4,887

RESPONSIBLE AGENCY: **FDOT**

Item Segment **TOTAL ALL Years ALL Phases:** **\$4,887**

Item Number: 422239

Item **TOTAL ALL Years ALL Phases ALL Segments:** **\$8,693**

MIAMI-DADE TRANSPORTATION PLANNING ORGANIZATION
 TRANSPORTATION IMPROVEMENT PROGRAM
 PRIMARY STATE HIGHWAYS AND INTERMODAL



FLP: TRANSIT

TPO Project No: **TA4222395**
 LRTP Ref: 06-09
 County: MIAMI-DADE
 Roadway ID:
 Lanes Exist:
 Lanes Improved:
 Lanes Added:
 Project Length:
 District: 6

Project Description: **SOUTH FLORIDA COMMUTER SERVICES IN MIAMI-DADE COUNTY - OPERATIONS**

Type of Work: **COMMUTER TRANS. ASSISTANCE** SIS or Non-SIS: **No**

Extra Description:

PHASE :		Proposed Funding (in \$000s)								
		Funding Source	<2026	2025 - 2026	2026 - 2027	2027 - 2028	2028 - 2029	2029 - 2030	>2030	All Years
			70	0	0	0	0	0	0	70
PLANNING	Total		70	0	0	0	0	0	0	70

RESPONSIBLE AGENCY: **FDOT**

Item Segment TOTAL ALL Years ALL Phases: **\$70**

Item Number: **422239**

Item TOTAL ALL Years ALL Phases ALL Segments: **\$8,693**

TPO Project No: **TA4222421**
 LRTP Ref: 06-09
 County: MIAMI-DADE
 Roadway ID:
 Lanes Exist:
 Lanes Improved:
 Lanes Added:
 Project Length:
 District: 6

Project Description: **SOUTH FLORIDA COMMUTER SERVICES IN MIAMI-DADE COUNTY - MARKETING**

Type of Work: **COMMUTER TRANS. ASSISTANCE** SIS or Non-SIS: **No**

Extra Description:

PHASE :		Proposed Funding (in \$000s)								
		Funding Source	<2026	2025 - 2026	2026 - 2027	2027 - 2028	2028 - 2029	2029 - 2030	>2030	All Years
			3,840	0	0	0	0	0	0	3,840
PLANNING	Total		3,840	0	0	0	0	0	0	3,840

RESPONSIBLE AGENCY: **FDOT**

Item Segment TOTAL ALL Years ALL Phases: **\$3,840**

Item Number: **422242**

Item TOTAL ALL Years ALL Phases ALL Segments: **\$20,862**

MIAMI-DADE TRANSPORTATION PLANNING ORGANIZATION
 TRANSPORTATION IMPROVEMENT PROGRAM
 PRIMARY STATE HIGHWAYS AND INTERMODAL



FLP: TRANSIT

TPO Project No: **TA4222422**
 LRTP Ref: 06-09
 County: MIAMI-DADE
 Roadway ID:
 Lanes Exist:
 Lanes Improved:
 Lanes Added:
 Project Length:
 District: 6

Project Description: **SOUTH FLORIDA COMMUTER SERVICES
 IN MIAMI-DADE COUNTY - MARKETING**

Type of Work: **COMMUTER TRANS. ASSISTANCE** SIS or Non-SIS: **No**

Extra Description:

PHASE :		Proposed Funding (in \$000s)							
Funding Source	<2026	2025 - 2026	2026 - 2027	2027 - 2028	2028 - 2029	2029 - 2030	>2030	All Years	
SU	9,677	1,319	1,319	1,319	1,319	1,319	0	16,272	
PLANNING Total	9,677	1,319	1,319	1,319	1,319	1,319	0	16,272	

RESPONSIBLE AGENCY: FDOT

Item Segment TOTAL ALL Years ALL Phases: **\$16,272**

Item Number: 422242

Item TOTAL ALL Years ALL Phases ALL Segments: **\$20,862**

TPO Project No: **TA4222424**
 LRTP Ref: 06-09
 County: MIAMI-DADE
 Roadway ID:
 Lanes Exist:
 Lanes Improved:
 Lanes Added:
 Project Length:
 District: 6

Project Description: **SOUTH FLORIDA COMMUTER SERVICES
 - SOUTH FLORIDA VANPOOL
 MARKETING**

Type of Work: **COMMUTER TRANS. ASSISTANCE** SIS or Non-SIS: **No**

Extra Description:

PHASE :		Proposed Funding (in \$000s)							
Funding Source	<2026	2025 - 2026	2026 - 2027	2027 - 2028	2028 - 2029	2029 - 2030	>2030	All Years	
SU	375	75	75	75	75	75	0	750	
PLANNING Total	375	75	75	75	75	75	0	750	

RESPONSIBLE AGENCY: FDOT

Item Segment TOTAL ALL Years ALL Phases: **\$750**

Item Number: 422242

Item TOTAL ALL Years ALL Phases ALL Segments: **\$20,862**

MIAMI-DADE TRANSPORTATION PLANNING ORGANIZATION
 TRANSPORTATION IMPROVEMENT PROGRAM
 PRIMARY STATE HIGHWAYS AND INTERMODAL



FLP: TRANSIT

TPO Project No: **TA4280111**
 LRTP Ref:
 County: MIAMI-DADE
 Roadway ID:
 Lanes Exist:
 Lanes Improved:
 Lanes Added:
 Project Length:
 District: 6

Project Description: **MDT - NW 27 AVENUE ENHANCED BUS SERVICE FTA SECTION 5307**

Type of Work: **CAPITAL FOR FIXED ROUTE** SIS or Non-SIS: **No**

Extra Description:

PHASE :		Proposed Funding (in \$000s)							
Funding Source	<2026	2025 - 2026	2026 - 2027	2027 - 2028	2028 - 2029	2029 - 2030	>2030	All Years	
	6,916	0	0	0	0	0	0	6,916	
CAPITAL Total	6,916	0	0	0	0	0	0	6,916	

RESPONSIBLE AGENCY: **FDOT**

Item Segment TOTAL ALL Years ALL Phases: **\$6,916**

Item Number: 428011

Item TOTAL ALL Years ALL Phases ALL Segments: **\$20,966**

TPO Project No: **TA4280113**
 LRTP Ref:
 County: MIAMI-DADE
 Roadway ID:
 Lanes Exist:
 Lanes Improved:
 Lanes Added:
 Project Length:
 District: 6

Project Description: **MDT - NW 27 AVENUE ENHANCED BUS SERVICE BUS PURCHASE**

Type of Work: **CAPITAL FOR FIXED ROUTE** SIS or Non-SIS: **No**

Extra Description:

PHASE :		Proposed Funding (in \$000s)							
Funding Source	<2026	2025 - 2026	2026 - 2027	2027 - 2028	2028 - 2029	2029 - 2030	>2030	All Years	
	10,450	0	0	0	0	0	0	10,450	
CAPITAL Total	10,450	0	0	0	0	0	0	10,450	

RESPONSIBLE AGENCY: **FDOT**

Item Segment TOTAL ALL Years ALL Phases: **\$10,450**

Item Number: 428011

Item TOTAL ALL Years ALL Phases ALL Segments: **\$20,966**

MIAMI-DADE TRANSPORTATION PLANNING ORGANIZATION
 TRANSPORTATION IMPROVEMENT PROGRAM
 PRIMARY STATE HIGHWAYS AND INTERMODAL



FLP: TRANSIT

TPO Project No: **TA4280116**
 LRTP Ref:
 County: MIAMI-DADE
 Roadway ID:
 Lanes Exist:
 Lanes Improved:
 Lanes Added:
 Project Length:
 District: 6

Project Description: **DTPW - BRT ALONG NW 27 AVENUE ,
 FLAGLER ST, & KENDALL DRIVE
 TRANSIT CORRIDORS**

Type of Work: **CAPITAL FOR FIXED ROUTE** SIS or Non-SIS: **No**
 Extra Description:

PHASE :		Proposed Funding (in \$000s)							All Years
Funding Source	<2026	2025 - 2026	2026 - 2027	2027 - 2028	2028 - 2029	2029 - 2030	>2030		
FTAT	0	3,458	0	0	0	0	0	3,458	
LF	0	142	0	0	0	0	0	142	
CAPITAL Total	0	3,600	0	0	0	0	0	3,600	

RESPONSIBLE AGENCY: **FDOT**

Item Segment TOTAL ALL Years ALL Phases: **\$3,600**
 Item Number: **428011** Item TOTAL ALL Years ALL Phases ALL Segments: **\$20,966**

TPO Project No: **TA4329341**
 LRTP Ref: 06-10
 County: MIAMI-DADE
 Roadway ID:
 Lanes Exist:
 Lanes Improved:
 Lanes Added:
 Project Length:
 District: 6

Project Description: **MDT - 95 EXPRESS DADE / BROWARD
 CIVIC CENTER**

Type of Work: **URBAN CORRIDOR IMPROVEMENTS** SIS or Non-SIS: **No**
 Extra Description:

PHASE :		Proposed Funding (in \$000s)							All Years
Funding Source	<2026	2025 - 2026	2026 - 2027	2027 - 2028	2028 - 2029	2029 - 2030	>2030		
TOBD	1,292	0	450	450	450	0	0	2,642	
OPERATIONS Total	1,292	0	450	450	450	0	0	2,642	

RESPONSIBLE AGENCY: **FDOT**

Item Segment TOTAL ALL Years ALL Phases: **\$2,642**
 Item Number: **432934** Item TOTAL ALL Years ALL Phases ALL Segments: **\$5,442**

MIAMI-DADE TRANSPORTATION PLANNING ORGANIZATION
 TRANSPORTATION IMPROVEMENT PROGRAM
 PRIMARY STATE HIGHWAYS AND INTERMODAL



FLP: TRANSIT

TPO Project No: **TA4329342**
 LRTP Ref: 06-10
 County: MIAMI-DADE
 Roadway ID:
 Lanes Exist:
 Lanes Improved:
 Lanes Added:
 Project Length:
 District: 6

Project Description: **MDT - 95 EXPRESS DADE / BROWARD EXPRESS - RTE 295 BROWARD BOULEVARD TO CIVIC CENTER**

Type of Work: **PURCHASE VEHICLES/EQUIPMENT** SIS or Non-SIS: **No**
 Extra Description:

PHASE :		Proposed Funding (in \$000s)							
Funding Source	<2026	2025 - 2026	2026 - 2027	2027 - 2028	2028 - 2029	2029 - 2030	>2030	All Years	
DSBD	0	0	0	0	2,800	0	0	2,800	
CAPITAL Total	0	0	0	0	2,800	0	0	2,800	

RESPONSIBLE AGENCY: **FDOT**

Item Segment TOTAL ALL Years ALL Phases: **\$2,800**

Item Number: 432934

Item TOTAL ALL Years ALL Phases ALL Segments: **\$5,442**

TPO Project No: **TA4349801**
 LRTP Ref:
 County: MIAMI-DADE
 Roadway ID:
 Lanes Exist:
 Lanes Improved:
 Lanes Added:
 Project Length:
 District: 6

Project Description: **DTPW - FTA SECTION 5337 - FEDERAL FORMULA FUNDING STATE OF GOOD REPAIR**

Type of Work: **CAPITAL FOR FIXED ROUTE** SIS or Non-SIS: **No**
 Extra Description:

PHASE :		Proposed Funding (in \$000s)							
Funding Source	<2026	2025 - 2026	2026 - 2027	2027 - 2028	2028 - 2029	2029 - 2030	>2030	All Years	
FTA	0	12,671	0	0	0	0	0	12,671	
LF	0	3,168	0	0	0	0	0	3,168	
CAPITAL Total	0	15,839	0	0	0	0	0	15,839	

RESPONSIBLE AGENCY: **FDOT**

Item Segment TOTAL ALL Years ALL Phases: **\$15,839**

Item Number: 434980

Item TOTAL ALL Years ALL Phases ALL Segments: **\$15,839**

MIAMI-DADE TRANSPORTATION PLANNING ORGANIZATION
 TRANSPORTATION IMPROVEMENT PROGRAM
 PRIMARY STATE HIGHWAYS AND INTERMODAL



FLP: TRANSIT

TPO Project No: **TA4366951**
 LRTP Ref: 06-10
 County: MIAMI-DADE
 Roadway ID:
 Lanes Exist:
 Lanes Improved:
 Lanes Added:
 Project Length:
 District: 6

Project Description: **CITY OF MIAMI - TROLLEY VEHICLES PURCHASE**

Type of Work: **PURCHASE VEHICLES/EQUIPMENT** SIS or Non-SIS: **No**

Extra Description:

PHASE :		Proposed Funding (in \$000s)							All Years
		Funding Source	<2026	2025 - 2026	2026 - 2027	2027 - 2028	2028 - 2029	2029 - 2030	
	Total	294	0	0	0	0	0	0	294
CAPITAL	Total	294	0	0	0	0	0	0	294

RESPONSIBLE AGENCY: FDOT

Item Segment TOTAL ALL Years ALL Phases: **\$294**

Item Number: 436695

Item TOTAL ALL Years ALL Phases ALL Segments: **\$6,773**

TPO Project No: **TA4366953**
 LRTP Ref: 06-10
 County: MIAMI-DADE
 Roadway ID:
 Lanes Exist:
 Lanes Improved:
 Lanes Added:
 Project Length:
 District: 6

Project Description: **CITY OF MIAMI - TROLLEY VEHICLES PURCHASE**

Type of Work: **PURCHASE VEHICLES/EQUIPMENT** SIS or Non-SIS: **No**

Extra Description:

PHASE :		Proposed Funding (in \$000s)							All Years
		Funding Source	<2026	2025 - 2026	2026 - 2027	2027 - 2028	2028 - 2029	2029 - 2030	
	Total	1,180	0	0	0	0	0	0	1,180
CAPITAL	Total	1,180	0	0	0	0	0	0	1,180

RESPONSIBLE AGENCY: FDOT

Item Segment TOTAL ALL Years ALL Phases: **\$1,180**

Item Number: 436695

Item TOTAL ALL Years ALL Phases ALL Segments: **\$6,773**

MIAMI-DADE TRANSPORTATION PLANNING ORGANIZATION
 TRANSPORTATION IMPROVEMENT PROGRAM
 PRIMARY STATE HIGHWAYS AND INTERMODAL



FLP: TRANSIT

TPO Project No: **TA4366954**
 LRTP Ref: 06-10
 County: MIAMI-DADE
 Roadway ID:
 Lanes Exist:
 Lanes Improved:
 Lanes Added:
 Project Length:
 District: 6

Project Description: **CITY OF MIAMI - TROLLEY VEHICLES PURCHASE**

Type of Work: **PURCHASE VEHICLES/EQUIPMENT** SIS or Non-SIS: **No**

Extra Description:

PHASE :		Proposed Funding (in \$000s)							All Years
		Funding Source	<2026	2025 - 2026	2026 - 2027	2027 - 2028	2028 - 2029	2029 - 2030	
	Total	1,019	0	0	0	0	0	0	1,019
CAPITAL	Total	1,019	0	0	0	0	0	0	1,019

RESPONSIBLE AGENCY: **FDOT**

Item Segment TOTAL ALL Years ALL Phases: **\$1,019**

Item Number: 436695

Item TOTAL ALL Years ALL Phases ALL Segments: **\$6,773**

TPO Project No: **TA4366955**
 LRTP Ref: 06-10
 County: MIAMI-DADE
 Roadway ID:
 Lanes Exist:
 Lanes Improved:
 Lanes Added:
 Project Length:
 District: 6

Project Description: **CITY OF MIAMI - PURCHASE REPLACEMENT TROLLEY VEHICLES**

Type of Work: **PURCHASE VEHICLES/EQUIPMENT** SIS or Non-SIS: **No**

Extra Description:

PHASE :		Proposed Funding (in \$000s)							All Years
		Funding Source	<2026	2025 - 2026	2026 - 2027	2027 - 2028	2028 - 2029	2029 - 2030	
	Total	1,841	0	0	0	0	0	0	1,841
CAPITAL	Total	1,841	0	0	0	0	0	0	1,841

RESPONSIBLE AGENCY: **FDOT**

Item Segment TOTAL ALL Years ALL Phases: **\$1,841**

Item Number: 436695

Item TOTAL ALL Years ALL Phases ALL Segments: **\$6,773**

MIAMI-DADE TRANSPORTATION PLANNING ORGANIZATION
 TRANSPORTATION IMPROVEMENT PROGRAM
 PRIMARY STATE HIGHWAYS AND INTERMODAL



FLP: TRANSIT

TPO Project No: **TA4366956**
 LRTP Ref: 06-10
 County: MIAMI-DADE
 Roadway ID:
 Lanes Exist:
 Lanes Improved:
 Lanes Added:
 Project Length:
 District: 6

Project Description: **CITY OF MIAMI - PURCHASE REPLACEMENT TROLLEY VEHICLES**

Type of Work: **PURCHASE VEHICLES/EQUIPMENT** SIS or Non-SIS: **No**

Extra Description:

PHASE :		Proposed Funding (in \$000s)							
Funding Source	<2026	2025 - 2026	2026 - 2027	2027 - 2028	2028 - 2029	2029 - 2030	>2030	All Years	
DPTO	0	1,338	0	0	0	0	0	1,338	
CAPITAL Total	0	1,338	0	0	0	0	0	1,338	

RESPONSIBLE AGENCY: **FDOT**

Item Segment TOTAL ALL Years ALL Phases: **\$1,338**

Item Number: 436695

Item TOTAL ALL Years ALL Phases ALL Segments: **\$6,773**

TPO Project No: **TA4366957**
 LRTP Ref: 06-10
 County: MIAMI-DADE
 Roadway ID:
 Lanes Exist:
 Lanes Improved:
 Lanes Added:
 Project Length:
 District: 6

Project Description: **CITY OF MIAMI - PURCHASE REPLACEMENT TROLLEY VEHICLES**

Type of Work: **PURCHASE VEHICLES/EQUIPMENT** SIS or Non-SIS: **No**

Extra Description:

PHASE :		Proposed Funding (in \$000s)							
Funding Source	<2026	2025 - 2026	2026 - 2027	2027 - 2028	2028 - 2029	2029 - 2030	>2030	All Years	
DPTO	0	0	1,101	0	0	0	0	1,101	
CAPITAL Total	0	0	1,101	0	0	0	0	1,101	

RESPONSIBLE AGENCY: **FDOT**

Item Segment TOTAL ALL Years ALL Phases: **\$1,101**

Item Number: 436695

Item TOTAL ALL Years ALL Phases ALL Segments: **\$6,773**

MIAMI-DADE TRANSPORTATION PLANNING ORGANIZATION
 TRANSPORTATION IMPROVEMENT PROGRAM
 PRIMARY STATE HIGHWAYS AND INTERMODAL



FLP: TRANSIT

TPO Project No: **TA4367041**
 LRTP Ref: 06-10
 County: MIAMI-DADE
 Roadway ID:
 Lanes Exist:
 Lanes Improved:
 Lanes Added:
 Project Length:
 District: 6

Project Description: **MDT - STATE TRANSIT BLOCK GRANT**

Type of Work: **OPERATING FOR FIXED ROUTE** SIS or Non-SIS: **No**

Extra Description:

PHASE :		Proposed Funding (in \$000s)							All Years	
		Funding Source	<2026	2025 - 2026	2026 - 2027	2027 - 2028	2028 - 2029	2029 - 2030		>2030
			43,906	0	0	0	0	0	0	43,906
OPERATIONS	Total		43,906	0	0	0	0	0	0	43,906

RESPONSIBLE AGENCY: **FDOT**

Item Segment TOTAL ALL Years ALL Phases: **\$43,906**

Item Number: **436704**

Item TOTAL ALL Years ALL Phases ALL Segments: **\$415,304**

TPO Project No: **TA4367042**
 LRTP Ref: 06-10
 County: MIAMI-DADE
 Roadway ID:
 Lanes Exist:
 Lanes Improved:
 Lanes Added:
 Project Length:
 District: 6

Project Description: **MDT - STATE TRANSIT BLOCK GRANT**

Type of Work: **OPERATING FOR FIXED ROUTE** SIS or Non-SIS: **No**

Extra Description:

PHASE :		Proposed Funding (in \$000s)							All Years	
		Funding Source	<2026	2025 - 2026	2026 - 2027	2027 - 2028	2028 - 2029	2029 - 2030		>2030
			34,114	0	0	0	0	0	0	34,114
OPERATIONS	Total		34,114	0	0	0	0	0	0	34,114

RESPONSIBLE AGENCY: **FDOT**

Item Segment TOTAL ALL Years ALL Phases: **\$34,114**

Item Number: **436704**

Item TOTAL ALL Years ALL Phases ALL Segments: **\$415,304**

MIAMI-DADE TRANSPORTATION PLANNING ORGANIZATION
 TRANSPORTATION IMPROVEMENT PROGRAM
 PRIMARY STATE HIGHWAYS AND INTERMODAL



FLP: TRANSIT

TPO Project No: **TA4367043**
 LRTP Ref: 06-10
 County: MIAMI-DADE
 Roadway ID:
 Lanes Exist:
 Lanes Improved:
 Lanes Added:
 Project Length:
 District: 6

Project Description: **MDT - STATE TRANSIT BLOCK GRANT**

Type of Work: **OPERATING FOR FIXED ROUTE** SIS or Non-SIS: **No**

Extra Description:

PHASE :		Proposed Funding (in \$000s)							All Years	
		Funding Source	<2026	2025 - 2026	2026 - 2027	2027 - 2028	2028 - 2029	2029 - 2030		>2030
			22,601	0	0	0	0	0	0	22,601
OPERATIONS	Total		22,601	0	0	0	0	0	0	22,601

RESPONSIBLE AGENCY: **FDOT**

Item Segment TOTAL ALL Years ALL Phases: **\$22,601**

Item Number: **436704**

Item TOTAL ALL Years ALL Phases ALL Segments: **\$415,304**

TPO Project No: **TA4367044**
 LRTP Ref: 06-10
 County: MIAMI-DADE
 Roadway ID:
 Lanes Exist:
 Lanes Improved:
 Lanes Added:
 Project Length:
 District: 6

Project Description: **MDT - STATE TRANSIT BLOCK GRANT**

Type of Work: **OPERATING FOR FIXED ROUTE** SIS or Non-SIS: **No**

Extra Description:

PHASE :		Proposed Funding (in \$000s)							All Years	
		Funding Source	<2026	2025 - 2026	2026 - 2027	2027 - 2028	2028 - 2029	2029 - 2030		>2030
			46,474	0	0	0	0	0	0	46,474
OPERATIONS	Total		46,474	0	0	0	0	0	0	46,474

RESPONSIBLE AGENCY: **FDOT**

Item Segment TOTAL ALL Years ALL Phases: **\$46,474**

Item Number: **436704**

Item TOTAL ALL Years ALL Phases ALL Segments: **\$415,304**

MIAMI-DADE TRANSPORTATION PLANNING ORGANIZATION
 TRANSPORTATION IMPROVEMENT PROGRAM
 PRIMARY STATE HIGHWAYS AND INTERMODAL



FLP: TRANSIT

TPO Project No: **TA4367045**
 LRTP Ref: 06-10
 County: MIAMI-DADE
 Roadway ID:
 Lanes Exist:
 Lanes Improved:
 Lanes Added:
 Project Length:
 District: 6

Project Description: **MDT - STATE TRANSIT BLOCK GRANT**

Type of Work: **OPERATING FOR FIXED ROUTE** SIS or Non-SIS: **No**

Extra Description:

PHASE :		Proposed Funding (in \$000s)								
		Funding Source	<2026	2025 - 2026	2026 - 2027	2027 - 2028	2028 - 2029	2029 - 2030	>2030	All Years
			49,676	0	0	0	0	0	0	49,676
OPERATIONS	Total		49,676	0	0	0	0	0	0	49,676

RESPONSIBLE AGENCY: **FDOT**

Item Segment TOTAL ALL Years ALL Phases: **\$49,676**

Item Number: 436704

Item TOTAL ALL Years ALL Phases ALL Segments: **\$415,304**

TPO Project No: **TA4367046**
 LRTP Ref: 06-10
 County: MIAMI-DADE
 Roadway ID:
 Lanes Exist:
 Lanes Improved:
 Lanes Added:
 Project Length:
 District: 6

Project Description: **MDT - STATE TRANSIT BLOCK GRANT**

Type of Work: **OPERATING FOR FIXED ROUTE** SIS or Non-SIS: **No**

Extra Description:

PHASE :		Proposed Funding (in \$000s)								
		Funding Source	<2026	2025 - 2026	2026 - 2027	2027 - 2028	2028 - 2029	2029 - 2030	>2030	All Years
		DDR	0	11,040	0	0	0	0	0	11,040
		DPTO	0	13,865	0	0	0	0	0	13,865
		LF	0	24,905	0	0	0	0	0	24,905
OPERATIONS	Total		0	49,810	0	0	0	0	0	49,810

RESPONSIBLE AGENCY: **FDOT**

Item Segment TOTAL ALL Years ALL Phases: **\$49,810**

Item Number: 436704

Item TOTAL ALL Years ALL Phases ALL Segments: **\$415,304**

MIAMI-DADE TRANSPORTATION PLANNING ORGANIZATION
 TRANSPORTATION IMPROVEMENT PROGRAM
 PRIMARY STATE HIGHWAYS AND INTERMODAL



FLP: TRANSIT

TPO Project No: **TA4367047**
 LRTP Ref: 06-10
 County: MIAMI-DADE
 Roadway ID:
 Lanes Exist:
 Lanes Improved:
 Lanes Added:
 Project Length:
 District: 6

Project Description: **MDT - STATE TRANSIT BLOCK GRANT**

Type of Work: **OPERATING FOR FIXED ROUTE** SIS or Non-SIS: **No**

Extra Description:

		Proposed Funding (in \$000s)							
PHASE :	Funding Source	<2026	2025 - 2026	2026 - 2027	2027 - 2028	2028 - 2029	2029 - 2030	>2030	All Years
	DDR	0	0	562	0	0	0	0	562
	DPTO	0	0	26,745	0	0	0	0	26,745
	LF	0	0	27,307	0	0	0	0	27,307
OPERATIONS	Total	0	0	54,614	0	0	0	0	54,614

RESPONSIBLE AGENCY: **FDOT**

Item Number: **436704** Item Segment **TOTAL ALL Years ALL Phases:** **\$54,614**
 Item **TOTAL ALL Years ALL Phases ALL Segments:** **\$415,304**

TPO Project No: **TA4367048**
 LRTP Ref: 06-10
 County: MIAMI-DADE
 Roadway ID:
 Lanes Exist:
 Lanes Improved:
 Lanes Added:
 Project Length:
 District: 6

Project Description: **MDT - STATE TRANSIT BLOCK GRANT**

Type of Work: **OPERATING FOR FIXED ROUTE** SIS or Non-SIS: **No**

Extra Description:

		Proposed Funding (in \$000s)							
PHASE :	Funding Source	<2026	2025 - 2026	2026 - 2027	2027 - 2028	2028 - 2029	2029 - 2030	>2030	All Years
	DDR	0	0	0	8,392	0	0	0	8,392
	DPTO	0	0	0	19,713	0	0	0	19,713
	LF	0	0	0	28,106	0	0	0	28,106
OPERATIONS	Total	0	0	0	56,211	0	0	0	56,211

RESPONSIBLE AGENCY: **FDOT**

Item Number: **436704** Item Segment **TOTAL ALL Years ALL Phases:** **\$56,211**
 Item **TOTAL ALL Years ALL Phases ALL Segments:** **\$415,304**

MIAMI-DADE TRANSPORTATION PLANNING ORGANIZATION
 TRANSPORTATION IMPROVEMENT PROGRAM
 PRIMARY STATE HIGHWAYS AND INTERMODAL



FLP: TRANSIT

TPO Project No: **TA4367049**
 LRTP Ref: 06-10
 County: MIAMI-DADE
 Roadway ID:
 Lanes Exist:
 Lanes Improved:
 Lanes Added:
 Project Length:
 District: 6

Project Description: **MDT - STATE TRANSIT BLOCK GRANT**

Type of Work: **OPERATING FOR FIXED ROUTE** SIS or Non-SIS: **No**

Extra Description:

PHASE :

		Proposed Funding (in \$000s)							
Funding Source	<2026	2025 - 2026	2026 - 2027	2027 - 2028	2028 - 2029	2029 - 2030	>2030	All Years	
DDR	0	0	0	0	10,194	0	0	10,194	
DPTO	0	0	0	0	18,755	0	0	18,755	
LF	0	0	0	0	28,949	0	0	28,949	
OPERATIONS Total	0	0	0	0	57,898	0	0	57,898	

RESPONSIBLE AGENCY: FDOT

Item Number: 436704
 Item Segment TOTAL ALL Years ALL Phases: \$57,898
 Item TOTAL ALL Years ALL Phases ALL Segments: \$415,304

TPO Project No: **TA4368841**
 LRTP Ref:
 County: MIAMI-DADE
 Roadway ID:
 Lanes Exist:
 Lanes Improved:
 Lanes Added:
 Project Length:
 District: 6

Project Description: **DTPW - FTA SECTION 5339 - BUS & BUS FACILITIES**

Type of Work: **CAPITAL FOR FIXED ROUTE** SIS or Non-SIS: **No**

Extra Description:

PHASE :

		Proposed Funding (in \$000s)							
Funding Source	<2026	2025 - 2026	2026 - 2027	2027 - 2028	2028 - 2029	2029 - 2030	>2030	All Years	
FTA	0	7,000	0	0	0	0	0	7,000	
LF	0	1,750	0	0	0	0	0	1,750	
CAPITAL Total	0	8,750	0	0	0	0	0	8,750	

RESPONSIBLE AGENCY: FDOT

Item Number: 436884
 Item Segment TOTAL ALL Years ALL Phases: \$8,750
 Item TOTAL ALL Years ALL Phases ALL Segments: \$8,750

MIAMI-DADE TRANSPORTATION PLANNING ORGANIZATION
 TRANSPORTATION IMPROVEMENT PROGRAM
 PRIMARY STATE HIGHWAYS AND INTERMODAL



FLP: TRANSIT

TPO Project No: **TA4368881**
 LRTP Ref:
 County: MIAMI-DADE
 Roadway ID:
 Lanes Exist:
 Lanes Improved:
 Lanes Added:
 Project Length:
 District: 6

Project Description: **MDT - FTA SECTION 5339 BUS AND BUS FACILITIES**

Type of Work: **CAPITAL FOR FIXED ROUTE** SIS or Non-SIS: **No**

Extra Description:

PHASE :

		Proposed Funding (in \$000s)							
Funding Source		<2026	2025 - 2026	2026 - 2027	2027 - 2028	2028 - 2029	2029 - 2030	>2030	All Years
FTA		0	7,000	0	0	0	0	0	7,000
LF		0	1,750	0	0	0	0	0	1,750
CAPITAL	Total	0	8,750	0	0	0	0	0	8,750

RESPONSIBLE AGENCY: **FDOT**

Item Segment **TOTAL ALL Years ALL Phases:** **\$8,750**
 Item Number: **436888** Item **TOTAL ALL Years ALL Phases ALL Segments:** **\$8,750**

TPO Project No: **TA4368891**
 LRTP Ref:
 County: MIAMI-DADE
 Roadway ID:
 Lanes Exist:
 Lanes Improved:
 Lanes Added:
 Project Length:
 District: 6

Project Description: **MDT - FTA SECTION 5337 FEDERAL FORMULA FUNDING STATE OF GOOD REPAIR**

Type of Work: **CAPITAL FOR FIXED ROUTE** SIS or Non-SIS: **No**

Extra Description:

PHASE :

		Proposed Funding (in \$000s)							
Funding Source		<2026	2025 - 2026	2026 - 2027	2027 - 2028	2028 - 2029	2029 - 2030	>2030	All Years
FTA		0	32,000	0	0	0	0	0	32,000
LF		0	8,000	0	0	0	0	0	8,000
CAPITAL	Total	0	40,000	0	0	0	0	0	40,000

RESPONSIBLE AGENCY: **FDOT**

Item Segment **TOTAL ALL Years ALL Phases:** **\$40,000**
 Item Number: **436889** Item **TOTAL ALL Years ALL Phases ALL Segments:** **\$40,000**

MIAMI-DADE TRANSPORTATION PLANNING ORGANIZATION
 TRANSPORTATION IMPROVEMENT PROGRAM
 PRIMARY STATE HIGHWAYS AND INTERMODAL



FLP: TRANSIT

TPO Project No: **TA4368911**
 LRTP Ref:
 County: MIAMI-DADE
 Roadway ID:
 Lanes Exist:
 Lanes Improved:
 Lanes Added:
 Project Length:
 District: 6

Project Description: **MDT - FTA SECTION 5307 TRANSIT OPERATIONS**

Type of Work: **CAPITAL FOR FIXED ROUTE** SIS or Non-SIS: **No**

Extra Description:

PHASE :

		Proposed Funding (in \$000s)							
Funding Source	<2026	2025 - 2026	2026 - 2027	2027 - 2028	2028 - 2029	2029 - 2030	>2030	All Years	
FTA	0	55,000	0	0	0	0	0	55,000	
LF	0	13,750	0	0	0	0	0	13,750	
CAPITAL Total	0	68,750	0	0	0	0	0	68,750	

RESPONSIBLE AGENCY: **FDOT**

Item Segment **TOTAL ALL Years ALL Phases:** **\$68,750**

Item Number: **436891**

Item **TOTAL ALL Years ALL Phases ALL Segments:** **\$68,750**

TPO Project No: **TA4387371**
 LRTP Ref:
 County: MIAMI-DADE
 Roadway ID:
 Lanes Exist:
 Lanes Improved:
 Lanes Added:
 Project Length:
 District: 6

Project Description: **MDT - FTA SECTION 5339 BUS AND BUS FACILITIES**

Type of Work: **CAPITAL FOR FIXED ROUTE** SIS or Non-SIS: **No**

Extra Description:

PHASE :

		Proposed Funding (in \$000s)							
Funding Source	<2026	2025 - 2026	2026 - 2027	2027 - 2028	2028 - 2029	2029 - 2030	>2030	All Years	
FTA	0	2,135	0	0	0	0	0	2,135	
LF	0	534	0	0	0	0	0	534	
CAPITAL Total	0	2,669	0	0	0	0	0	2,669	

RESPONSIBLE AGENCY: **FDOT**

Item Segment **TOTAL ALL Years ALL Phases:** **\$2,669**

Item Number: **438737**

Item **TOTAL ALL Years ALL Phases ALL Segments:** **\$2,669**

MIAMI-DADE TRANSPORTATION PLANNING ORGANIZATION
 TRANSPORTATION IMPROVEMENT PROGRAM
 PRIMARY STATE HIGHWAYS AND INTERMODAL



FLP: TRANSIT

TPO Project No: **TA4389462**
 LRTP Ref: 06-10
 County: MIAMI-DADE
 Roadway ID:
 Lanes Exist:
 Lanes Improved:
 Lanes Added:
 Project Length:
 District: 6

Project Description: **MDT - 95 EXPRESS DADE / BROWARD EXPRESS - RTE 296 SHERIDAN STREET TO CIVIC CENTER**

Type of Work: **PURCHASE VEHICLES/EQUIPMENT** SIS or Non-SIS: **No**
 Extra Description:

PHASE :		Proposed Funding (in \$000s)							
Funding Source	<2026	2025 - 2026	2026 - 2027	2027 - 2028	2028 - 2029	2029 - 2030	>2030	All Years	
DSBD	0	0	0	0	2,800	0	0	2,800	
CAPITAL Total	0	0	0	0	2,800	0	0	2,800	

RESPONSIBLE AGENCY: **FDOT**

Item Segment TOTAL ALL Years ALL Phases: **\$2,800**

Item Number: 438946 Item TOTAL ALL Years ALL Phases ALL Segments: **\$2,800**

TPO Project No: **TA4392556**
 LRTP Ref: 06-10
 County: DIST/ST-WIDE
 Roadway ID:
 Lanes Exist:
 Lanes Improved:
 Lanes Added:
 Project Length:
 District: 6

Project Description: **SECTION 5339 RURAL BUS & FACILITIES D6-MATCH WITH TOLL REVENUE CREDITS**

Type of Work: **CAPITAL FOR FIXED ROUTE** SIS or Non-SIS: **No**
 Extra Description:

PHASE :		Proposed Funding (in \$000s)							
Funding Source	<2026	2025 - 2026	2026 - 2027	2027 - 2028	2028 - 2029	2029 - 2030	>2030	All Years	
	367	0	0	0	0	0	0	367	
CAPITAL Total	367	0	0	0	0	0	0	367	

RESPONSIBLE AGENCY: **FDOT**

Item Segment TOTAL ALL Years ALL Phases: **\$367**

Item Number: 439255 Item TOTAL ALL Years ALL Phases ALL Segments: **\$367**

MIAMI-DADE TRANSPORTATION PLANNING ORGANIZATION
 TRANSPORTATION IMPROVEMENT PROGRAM
 PRIMARY STATE HIGHWAYS AND INTERMODAL



FLP: TRANSIT

TPO Project No: **TA4409221**
 LRTP Ref: 06-10
 County: MIAMI-DADE
 Roadway ID:
 Lanes Exist:
 Lanes Improved:
 Lanes Added:
 Project Length:
 District: 6

Project Description: **DTPW - FTA SECTION 5337**

Type of Work: **CAPITAL FOR FIXED ROUTE** SIS or Non-SIS: **No**

Extra Description:

PHASE :

		Proposed Funding (in \$000s)							
Funding Source		<2026	2025 - 2026	2026 - 2027	2027 - 2028	2028 - 2029	2029 - 2030	>2030	All Years
FTA		0	32,000	0	0	0	0	0	32,000
LF		0	8,000	0	0	0	0	0	8,000
CAPITAL	Total	0	40,000	0	0	0	0	0	40,000

RESPONSIBLE AGENCY: **FDOT**

Item Segment **TOTAL ALL Years ALL Phases: \$40,000**

Item Number: **440922**

Item **TOTAL ALL Years ALL Phases ALL Segments: \$479,706**

TPO Project No: **TA4409222**
 LRTP Ref: 06-10
 County: MIAMI-DADE
 Roadway ID:
 Lanes Exist:
 Lanes Improved:
 Lanes Added:
 Project Length:
 District: 6

Project Description: **MIAMI-DADE DTPW - FTA SECTION 5337
 STATE OF GOOD REPAIR GRANT**

Type of Work: **CAPITAL FOR FIXED ROUTE** SIS or Non-SIS: **No**

Extra Description:

PHASE :

		Proposed Funding (in \$000s)							
Funding Source		<2026	2025 - 2026	2026 - 2027	2027 - 2028	2028 - 2029	2029 - 2030	>2030	All Years
FTA		0	42,437	0	0	0	0	0	42,437
LF		0	10,609	0	0	0	0	0	10,609
CAPITAL	Total	0	53,046	0	0	0	0	0	53,046

RESPONSIBLE AGENCY: **FDOT**

Item Segment **TOTAL ALL Years ALL Phases: \$53,046**

Item Number: **440922**

Item **TOTAL ALL Years ALL Phases ALL Segments: \$479,706**

MIAMI-DADE TRANSPORTATION PLANNING ORGANIZATION
 TRANSPORTATION IMPROVEMENT PROGRAM
 PRIMARY STATE HIGHWAYS AND INTERMODAL



FLP: TRANSIT

TPO Project No: **TA4409223**
 LRTP Ref: 06-10
 County: MIAMI-DADE
 Roadway ID:
 Lanes Exist:
 Lanes Improved:
 Lanes Added:
 Project Length:
 District: 6

Project Description: **MIAMI-DADE DTPW - FTA SECTION 5337
 STATE OF GOOD REPAIR GRANT**

Type of Work: **CAPITAL FOR FIXED ROUTE** SIS or Non-SIS: **No**
 Extra Description:

PHASE :		Proposed Funding (in \$000s)							
Funding Source	<2026	2025 - 2026	2026 - 2027	2027 - 2028	2028 - 2029	2029 - 2030	>2030	All Years	
FTA	0	43,000	0	0	0	0	0	43,000	
LF	0	10,750	0	0	0	0	0	10,750	
CAPITAL Total	0	53,750	0	0	0	0	0	53,750	

RESPONSIBLE AGENCY: **FDOT**

Item Segment **TOTAL ALL Years ALL Phases:** \$53,750
 Item Number: **440922** Item **TOTAL ALL Years ALL Phases ALL Segments:** \$479,706

TPO Project No: **TA4409224**
 LRTP Ref: 06-10
 County: MIAMI-DADE
 Roadway ID:
 Lanes Exist:
 Lanes Improved:
 Lanes Added:
 Project Length:
 District: 6

Project Description: **MIAMI-DADE DTPW - FTA SECTION 5337
 STATE OF GOOD REPAIR GRANT**

Type of Work: **CAPITAL FOR FIXED ROUTE** SIS or Non-SIS: **No**
 Extra Description:

PHASE :		Proposed Funding (in \$000s)							
Funding Source	<2026	2025 - 2026	2026 - 2027	2027 - 2028	2028 - 2029	2029 - 2030	>2030	All Years	
FTA	0	44,388	0	0	0	0	0	44,388	
LF	0	11,097	0	0	0	0	0	11,097	
CAPITAL Total	0	55,485	0	0	0	0	0	55,485	

RESPONSIBLE AGENCY: **FDOT**

Item Segment **TOTAL ALL Years ALL Phases:** \$55,485
 Item Number: **440922** Item **TOTAL ALL Years ALL Phases ALL Segments:** \$479,706

MIAMI-DADE TRANSPORTATION PLANNING ORGANIZATION
 TRANSPORTATION IMPROVEMENT PROGRAM
 PRIMARY STATE HIGHWAYS AND INTERMODAL



FLP: TRANSIT

TPO Project No: **TA4409225**
 LRTP Ref: 06-10
 County: MIAMI-DADE
 Roadway ID:
 Lanes Exist:
 Lanes Improved:
 Lanes Added:
 Project Length:
 District: 6

Project Description: **MIAMI-DADE DTPW - FTA SECTION 5337
 STATE OF GOOD REPAIR GRANT**

Type of Work: **CAPITAL FOR FIXED ROUTE** SIS or Non-SIS: **No**
 Extra Description:

PHASE :		Proposed Funding (in \$000s)							
Funding Source	<2026	2025 - 2026	2026 - 2027	2027 - 2028	2028 - 2029	2029 - 2030	>2030	All Years	
FTA	0	44,388	0	0	0	0	0	44,388	
LF	0	11,097	0	0	0	0	0	11,097	
CAPITAL Total	0	55,485	0	0	0	0	0	55,485	

RESPONSIBLE AGENCY: **FDOT**

Item Segment **TOTAL ALL Years ALL Phases:** \$55,485
 Item Number: **440922** Item **TOTAL ALL Years ALL Phases ALL Segments:** \$479,706

TPO Project No: **TA4409226**
 LRTP Ref: 06-10
 County: MIAMI-DADE
 Roadway ID:
 Lanes Exist:
 Lanes Improved:
 Lanes Added:
 Project Length:
 District: 6

Project Description: **MIAMI-DADE DTPW - FTA SECTION 5337
 STATE OF GOOD REPAIR GRANT**

Type of Work: **CAPITAL FOR FIXED ROUTE** SIS or Non-SIS: **No**
 Extra Description:

PHASE :		Proposed Funding (in \$000s)							
Funding Source	<2026	2025 - 2026	2026 - 2027	2027 - 2028	2028 - 2029	2029 - 2030	>2030	All Years	
FTA	0	0	44,388	0	0	0	0	44,388	
LF	0	0	11,097	0	0	0	0	11,097	
CAPITAL Total	0	0	55,485	0	0	0	0	55,485	

RESPONSIBLE AGENCY: **FDOT**

Item Segment **TOTAL ALL Years ALL Phases:** \$55,485
 Item Number: **440922** Item **TOTAL ALL Years ALL Phases ALL Segments:** \$479,706

MIAMI-DADE TRANSPORTATION PLANNING ORGANIZATION
 TRANSPORTATION IMPROVEMENT PROGRAM
 PRIMARY STATE HIGHWAYS AND INTERMODAL



FLP: TRANSIT

TPO Project No: **TA4409227**
 LRTP Ref: 06-10
 County: MIAMI-DADE
 Roadway ID:
 Lanes Exist:
 Lanes Improved:
 Lanes Added:
 Project Length:
 District: 6

Project Description: **MIAMI-DADE DTPW - FTA SECTION 5337
 STATE OF GOOD REPAIR GRANT**

Type of Work: **CAPITAL FOR FIXED ROUTE** SIS or Non-SIS: **No**
 Extra Description:

PHASE :		Proposed Funding (in \$000s)							
Funding Source	<2026	2025 - 2026	2026 - 2027	2027 - 2028	2028 - 2029	2029 - 2030	>2030	All Years	
FTA	0	0	0	44,388	0	0	0	44,388	
LF	0	0	0	11,097	0	0	0	11,097	
CAPITAL Total	0	0	0	55,485	0	0	0	55,485	

RESPONSIBLE AGENCY: **FDOT**

Item Segment **TOTAL ALL Years ALL Phases:** \$55,485
 Item Number: **440922** Item **TOTAL ALL Years ALL Phases ALL Segments:** \$479,706

TPO Project No: **TA4409228**
 LRTP Ref: 06-10
 County: MIAMI-DADE
 Roadway ID:
 Lanes Exist:
 Lanes Improved:
 Lanes Added:
 Project Length:
 District: 6

Project Description: **MIAMI-DADE DTPW - FTA SECTION 5337
 STATE OF GOOD REPAIR GRANT**

Type of Work: **CAPITAL FOR FIXED ROUTE** SIS or Non-SIS: **No**
 Extra Description:

PHASE :		Proposed Funding (in \$000s)							
Funding Source	<2026	2025 - 2026	2026 - 2027	2027 - 2028	2028 - 2029	2029 - 2030	>2030	All Years	
FTA	0	0	0	0	44,388	0	0	44,388	
LF	0	0	0	0	11,097	0	0	11,097	
CAPITAL Total	0	0	0	0	55,485	0	0	55,485	

RESPONSIBLE AGENCY: **FDOT**

Item Segment **TOTAL ALL Years ALL Phases:** \$55,485
 Item Number: **440922** Item **TOTAL ALL Years ALL Phases ALL Segments:** \$479,706

MIAMI-DADE TRANSPORTATION PLANNING ORGANIZATION
 TRANSPORTATION IMPROVEMENT PROGRAM
 PRIMARY STATE HIGHWAYS AND INTERMODAL



FLP: TRANSIT

TPO Project No: **TA4409229**
 LRTP Ref: 06-10
 County: MIAMI-DADE
 Roadway ID:
 Lanes Exist:
 Lanes Improved:
 Lanes Added:
 Project Length:
 District: 6

Project Description: **MIAMI-DADE DTPW - FTA SECTION 5337
 STATE OF GOOD REPAIR GRANT**

Type of Work: **CAPITAL FOR FIXED ROUTE** SIS or Non-SIS: **No**
 Extra Description:

PHASE :

		Proposed Funding (in \$000s)							
Funding Source	<2026	2025 - 2026	2026 - 2027	2027 - 2028	2028 - 2029	2029 - 2030	>2030	All Years	
FTA	0	0	0	0	0	44,388	0	44,388	
LF	0	0	0	0	0	11,097	0	11,097	
CAPITAL Total	0	0	0	0	0	55,485	0	55,485	

RESPONSIBLE AGENCY: **FDOT**

Item Segment **TOTAL ALL Years ALL Phases:** **\$55,485**

Item Number: **440922**

Item **TOTAL ALL Years ALL Phases ALL Segments:** **\$479,706**

TPO Project No: **TA4409231**
 LRTP Ref: 06-10
 County: MIAMI-DADE
 Roadway ID:
 Lanes Exist:
 Lanes Improved:
 Lanes Added:
 Project Length:
 District: 6

Project Description: **DTPW - FTA SECTION 5339**

Type of Work: **CAPITAL FOR FIXED ROUTE** SIS or Non-SIS: **No**
 Extra Description:

PHASE :

		Proposed Funding (in \$000s)							
Funding Source	<2026	2025 - 2026	2026 - 2027	2027 - 2028	2028 - 2029	2029 - 2030	>2030	All Years	
FTA	0	7,000	0	0	0	0	0	7,000	
LF	0	1,750	0	0	0	0	0	1,750	
CAPITAL Total	0	8,750	0	0	0	0	0	8,750	

RESPONSIBLE AGENCY: **FDOT**

Item Segment **TOTAL ALL Years ALL Phases:** **\$8,750**

Item Number: **440923**

Item **TOTAL ALL Years ALL Phases ALL Segments:** **\$77,014**

MIAMI-DADE TRANSPORTATION PLANNING ORGANIZATION
 TRANSPORTATION IMPROVEMENT PROGRAM
 PRIMARY STATE HIGHWAYS AND INTERMODAL



FLP: TRANSIT

TPO Project No: **TA4409232**
 LRTP Ref: 06-10
 County: MIAMI-DADE
 Roadway ID:
 Lanes Exist:
 Lanes Improved:
 Lanes Added:
 Project Length:
 District: 6

Project Description: **MIAMI-DADE DTPW - FTA SECTION 5339
 BUS AND BUS FACILITIES GRANT**

Type of Work: **CAPITAL FOR FIXED ROUTE** SIS or Non-SIS: **No**
 Extra Description:

PHASE :		Proposed Funding (in \$000s)							All Years
Funding Source	<2026	2025 - 2026	2026 - 2027	2027 - 2028	2028 - 2029	2029 - 2030	>2030		
FTA	0	7,000	0	0	0	0	0	7,000	
LF	0	1,750	0	0	0	0	0	1,750	
CAPITAL Total	0	8,750	0	0	0	0	0	8,750	

RESPONSIBLE AGENCY: **FDOT**

Item Segment **TOTAL ALL Years ALL Phases:** **\$8,750**
 Item Number: **440923** Item **TOTAL ALL Years ALL Phases ALL Segments:** **\$77,014**

TPO Project No: **TA4409233**
 LRTP Ref: 06-10
 County: MIAMI-DADE
 Roadway ID:
 Lanes Exist:
 Lanes Improved:
 Lanes Added:
 Project Length:
 District: 6

Project Description: **MIAMI-DADE DTPW - FTA SECTION 5339
 BUS AND BUS FACILITIES GRANT**

Type of Work: **CAPITAL FOR FIXED ROUTE** SIS or Non-SIS: **No**
 Extra Description:

PHASE :		Proposed Funding (in \$000s)							All Years
Funding Source	<2026	2025 - 2026	2026 - 2027	2027 - 2028	2028 - 2029	2029 - 2030	>2030		
FTA	0	7,000	0	0	0	0	0	7,000	
LF	0	1,750	0	0	0	0	0	1,750	
CAPITAL Total	0	8,750	0	0	0	0	0	8,750	

RESPONSIBLE AGENCY: **FDOT**

Item Segment **TOTAL ALL Years ALL Phases:** **\$8,750**
 Item Number: **440923** Item **TOTAL ALL Years ALL Phases ALL Segments:** **\$77,014**

MIAMI-DADE TRANSPORTATION PLANNING ORGANIZATION
 TRANSPORTATION IMPROVEMENT PROGRAM
 PRIMARY STATE HIGHWAYS AND INTERMODAL



FLP: TRANSIT

TPO Project No: **TA4409234**
 LRTP Ref: 06-10
 County: MIAMI-DADE
 Roadway ID:
 Lanes Exist:
 Lanes Improved:
 Lanes Added:
 Project Length:
 District: 6

Project Description: **MIAMI-DADE DTPW - FTA SECTION 5339
 BUS AND BUS FACILITIES GRANT**

Type of Work: **CAPITAL FOR FIXED ROUTE** SIS or Non-SIS: **No**
 Extra Description:

PHASE :		Proposed Funding (in \$000s)							
Funding Source	<2026	2025 - 2026	2026 - 2027	2027 - 2028	2028 - 2029	2029 - 2030	>2030	All Years	
FTA	0	5,611	0	0	0	0	0	5,611	
LF	0	1,403	0	0	0	0	0	1,403	
CAPITAL Total	0	7,014	0	0	0	0	0	7,014	

RESPONSIBLE AGENCY: **FDOT**

Item Segment **TOTAL ALL Years ALL Phases:** **\$7,014**
 Item Number: **440923** Item **TOTAL ALL Years ALL Phases ALL Segments:** **\$77,014**

TPO Project No: **TA4409235**
 LRTP Ref: 06-10
 County: MIAMI-DADE
 Roadway ID:
 Lanes Exist:
 Lanes Improved:
 Lanes Added:
 Project Length:
 District: 6

Project Description: **MIAMI-DADE DTPW - FTA SECTION 5339
 BUS AND BUS FACILITIES GRANT**

Type of Work: **CAPITAL FOR FIXED ROUTE** SIS or Non-SIS: **No**
 Extra Description:

PHASE :		Proposed Funding (in \$000s)							
Funding Source	<2026	2025 - 2026	2026 - 2027	2027 - 2028	2028 - 2029	2029 - 2030	>2030	All Years	
FTA	0	7,000	0	0	0	0	0	7,000	
LF	0	1,750	0	0	0	0	0	1,750	
CAPITAL Total	0	8,750	0	0	0	0	0	8,750	

RESPONSIBLE AGENCY: **FDOT**

Item Segment **TOTAL ALL Years ALL Phases:** **\$8,750**
 Item Number: **440923** Item **TOTAL ALL Years ALL Phases ALL Segments:** **\$77,014**

MIAMI-DADE TRANSPORTATION PLANNING ORGANIZATION
 TRANSPORTATION IMPROVEMENT PROGRAM
 PRIMARY STATE HIGHWAYS AND INTERMODAL



FLP: TRANSIT

TPO Project No: **TA4409236**
 LRTP Ref: 06-10
 County: MIAMI-DADE
 Roadway ID:
 Lanes Exist:
 Lanes Improved:
 Lanes Added:
 Project Length:
 District: 6

Project Description: **MIAMI-DADE DTPW - FTA SECTION 5339
 BUS AND BUS FACILITIES GRANT**

Type of Work: **CAPITAL FOR FIXED ROUTE** SIS or Non-SIS: **No**
 Extra Description:

PHASE :		Proposed Funding (in \$000s)							All Years
Funding Source	<2026	2025 - 2026	2026 - 2027	2027 - 2028	2028 - 2029	2029 - 2030	>2030		
FTA	0	0	7,000	0	0	0	0	7,000	
LF	0	0	1,750	0	0	0	0	1,750	
CAPITAL Total	0	0	8,750	0	0	0	0	8,750	

RESPONSIBLE AGENCY: **FDOT**

Item Segment **TOTAL ALL Years ALL Phases: \$8,750**
 Item Number: **440923** Item **TOTAL ALL Years ALL Phases ALL Segments: \$77,014**

TPO Project No: **TA4409237**
 LRTP Ref: 06-10
 County: MIAMI-DADE
 Roadway ID:
 Lanes Exist:
 Lanes Improved:
 Lanes Added:
 Project Length:
 District: 6

Project Description: **MIAMI-DADE DTPW - FTA SECTION 5339
 BUS AND BUS FACILITIES GRANT**

Type of Work: **CAPITAL FOR FIXED ROUTE** SIS or Non-SIS: **No**
 Extra Description:

PHASE :		Proposed Funding (in \$000s)							All Years
Funding Source	<2026	2025 - 2026	2026 - 2027	2027 - 2028	2028 - 2029	2029 - 2030	>2030		
FTA	0	0	0	7,000	0	0	0	7,000	
LF	0	0	0	1,750	0	0	0	1,750	
CAPITAL Total	0	0	0	8,750	0	0	0	8,750	

RESPONSIBLE AGENCY: **FDOT**

Item Segment **TOTAL ALL Years ALL Phases: \$8,750**
 Item Number: **440923** Item **TOTAL ALL Years ALL Phases ALL Segments: \$77,014**

MIAMI-DADE TRANSPORTATION PLANNING ORGANIZATION
 TRANSPORTATION IMPROVEMENT PROGRAM
 PRIMARY STATE HIGHWAYS AND INTERMODAL



FLP: TRANSIT

TPO Project No: **TA4409238**
 LRTP Ref: 06-10
 County: MIAMI-DADE
 Roadway ID:
 Lanes Exist:
 Lanes Improved:
 Lanes Added:
 Project Length:
 District: 6

Project Description: **MIAMI-DADE DTPW - FTA SECTION 5339
 BUS AND BUS FACILITIES GRANT**

Type of Work: **CAPITAL FOR FIXED ROUTE** SIS or Non-SIS: **No**
 Extra Description:

PHASE :		Proposed Funding (in \$000s)							All Years
Funding Source	<2026	2025 - 2026	2026 - 2027	2027 - 2028	2028 - 2029	2029 - 2030	>2030		
FTA	0	0	0	0	7,000	0	0	7,000	
LF	0	0	0	0	1,750	0	0	1,750	
CAPITAL Total	0	0	0	0	8,750	0	0	8,750	

RESPONSIBLE AGENCY: **FDOT**

Item Segment **TOTAL ALL Years ALL Phases: \$8,750**

Item Number: **440923**

Item **TOTAL ALL Years ALL Phases ALL Segments: \$77,014**

TPO Project No: **TA4409238**
 LRTP Ref: 06-10
 County: MIAMI-DADE
 Roadway ID:
 Lanes Exist:
 Lanes Improved:
 Lanes Added:
 Project Length:
 District: 6

Project Description: **MIAMI-DADE DTPW - FTA SECTION 5339
 BUS AND BUS FACILITIES GRANT**

Type of Work: **CAPITAL FOR FIXED ROUTE** SIS or Non-SIS: **No**
 Extra Description:

PHASE :		Proposed Funding (in \$000s)							All Years
Funding Source	<2026	2025 - 2026	2026 - 2027	2027 - 2028	2028 - 2029	2029 - 2030	>2030		
FTA	0	0	0	0	0	7,000	0	7,000	
LF	0	0	0	0	0	1,750	0	1,750	
CAPITAL Total	0	0	0	0	0	8,750	0	8,750	

RESPONSIBLE AGENCY: **FDOT**

Item Segment **TOTAL ALL Years ALL Phases: \$8,750**

Item Number: **440923**

Item **TOTAL ALL Years ALL Phases ALL Segments: \$77,014**

MIAMI-DADE TRANSPORTATION PLANNING ORGANIZATION
 TRANSPORTATION IMPROVEMENT PROGRAM
 PRIMARY STATE HIGHWAYS AND INTERMODAL



FLP: TRANSIT

TPO Project No: **TA4409241**
 LRTP Ref: 06-10
 County: MIAMI-DADE
 Roadway ID:
 Lanes Exist:
 Lanes Improved:
 Lanes Added:
 Project Length:
 District: 6

Project Description: **DTPW - FTA SECTION 5307**

Type of Work: **CAPITAL FOR FIXED ROUTE** SIS or Non-SIS: **No**

Extra Description:

PHASE :

		Proposed Funding (in \$000s)							
Funding Source	<2026	2025 - 2026	2026 - 2027	2027 - 2028	2028 - 2029	2029 - 2030	>2030	All Years	
FTA	0	56,000	0	0	0	0	0	56,000	
LF	0	14,000	0	0	0	0	0	14,000	
CAPITAL Total	0	70,000	0	0	0	0	0	70,000	

RESPONSIBLE AGENCY: **FDOT**

Item Segment **TOTAL ALL Years ALL Phases:** **\$70,000**

Item Number: **440924**

Item **TOTAL ALL Years ALL Phases ALL Segments:** **\$723,727**

TPO Project No: **TA4409242**
 LRTP Ref: 06-10
 County: MIAMI-DADE
 Roadway ID:
 Lanes Exist:
 Lanes Improved:
 Lanes Added:
 Project Length:
 District: 6

Project Description: **MIAMI-DADE DTPW - FTA SECTION 5307 URBANIZED AREA FORMULA GRANT**

Type of Work: **CAPITAL FOR FIXED ROUTE** SIS or Non-SIS: **No**

Extra Description:

PHASE :

		Proposed Funding (in \$000s)							
Funding Source	<2026	2025 - 2026	2026 - 2027	2027 - 2028	2028 - 2029	2029 - 2030	>2030	All Years	
FTA	0	63,420	0	0	0	0	0	63,420	
LF	0	15,855	0	0	0	0	0	15,855	
CAPITAL Total	0	79,275	0	0	0	0	0	79,275	

RESPONSIBLE AGENCY: **FDOT**

Item Segment **TOTAL ALL Years ALL Phases:** **\$79,275**

Item Number: **440924**

Item **TOTAL ALL Years ALL Phases ALL Segments:** **\$723,727**

MIAMI-DADE TRANSPORTATION PLANNING ORGANIZATION
 TRANSPORTATION IMPROVEMENT PROGRAM
 PRIMARY STATE HIGHWAYS AND INTERMODAL



FLP: TRANSIT

TPO Project No: **TA4409243**
 LRTP Ref: 06-10
 County: MIAMI-DADE
 Roadway ID:
 Lanes Exist:
 Lanes Improved:
 Lanes Added:
 Project Length:
 District: 6

Project Description: **MIAMI-DADE DTPW - FTA SECTION 5307 URBANIZED AREA FORMULA GRANT**

Type of Work: **CAPITAL FOR FIXED ROUTE** SIS or Non-SIS: **No**
 Extra Description:

PHASE :		Proposed Funding (in \$000s)							All Years
Funding Source	<2026	2025 - 2026	2026 - 2027	2027 - 2028	2028 - 2029	2029 - 2030	>2030		
FTA	0	64,000	0	0	0	0	0	64,000	
LF	0	16,000	0	0	0	0	0	16,000	
CAPITAL Total	0	80,000	0	0	0	0	0	80,000	

RESPONSIBLE AGENCY: **FDOT**

Item Segment **TOTAL ALL Years ALL Phases:** **\$80,000**
 Item Number: **440924** Item **TOTAL ALL Years ALL Phases ALL Segments:** **\$723,727**

TPO Project No: **TA4409244**
 LRTP Ref: 06-10
 County: MIAMI-DADE
 Roadway ID:
 Lanes Exist:
 Lanes Improved:
 Lanes Added:
 Project Length:
 District: 6

Project Description: **MIAMI-DADE DTPW - FTA SECTION 5307 URBANIZED AREA FORMULA GRANT**

Type of Work: **CAPITAL FOR FIXED ROUTE** SIS or Non-SIS: **No**
 Extra Description:

PHASE :		Proposed Funding (in \$000s)							All Years
Funding Source	<2026	2025 - 2026	2026 - 2027	2027 - 2028	2028 - 2029	2029 - 2030	>2030		
FTA	0	75,562	0	0	0	0	0	75,562	
LF	0	18,890	0	0	0	0	0	18,890	
CAPITAL Total	0	94,452	0	0	0	0	0	94,452	

RESPONSIBLE AGENCY: **FDOT**

Item Segment **TOTAL ALL Years ALL Phases:** **\$94,452**
 Item Number: **440924** Item **TOTAL ALL Years ALL Phases ALL Segments:** **\$723,727**

MIAMI-DADE TRANSPORTATION PLANNING ORGANIZATION
 TRANSPORTATION IMPROVEMENT PROGRAM
 PRIMARY STATE HIGHWAYS AND INTERMODAL



FLP: TRANSIT

TPO Project No: **TA4409245**
 LRTP Ref: 06-10
 County: MIAMI-DADE
 Roadway ID:
 Lanes Exist:
 Lanes Improved:
 Lanes Added:
 Project Length:
 District: 6

Project Description: **MIAMI-DADE DTPW - FTA SECTION 5307 URBANIZED AREA FORMULA GRANT**

Type of Work: **CAPITAL FOR FIXED ROUTE** SIS or Non-SIS: **No**
 Extra Description:

PHASE :		Proposed Funding (in \$000s)							All Years
Funding Source	<2026	2025 - 2026	2026 - 2027	2027 - 2028	2028 - 2029	2029 - 2030	>2030		
FTA	0	64,000	0	0	0	0	0	64,000	
LF	0	16,000	0	0	0	0	0	16,000	
CAPITAL Total	0	80,000	0	0	0	0	0	80,000	

RESPONSIBLE AGENCY: **FDOT**

Item Segment **TOTAL ALL Years ALL Phases:** **\$80,000**
 Item Number: **440924** Item **TOTAL ALL Years ALL Phases ALL Segments:** **\$723,727**

TPO Project No: **TA4409246**
 LRTP Ref: 06-10
 County: MIAMI-DADE
 Roadway ID:
 Lanes Exist:
 Lanes Improved:
 Lanes Added:
 Project Length:
 District: 6

Project Description: **MIAMI-DADE DTPW - FTA SECTION 5307 URBANIZED AREA FORMULA GRANT**

Type of Work: **CAPITAL FOR FIXED ROUTE** SIS or Non-SIS: **No**
 Extra Description:

PHASE :		Proposed Funding (in \$000s)							All Years
Funding Source	<2026	2025 - 2026	2026 - 2027	2027 - 2028	2028 - 2029	2029 - 2030	>2030		
FTA	0	0	64,000	0	0	0	0	64,000	
LF	0	0	16,000	0	0	0	0	16,000	
CAPITAL Total	0	0	80,000	0	0	0	0	80,000	

RESPONSIBLE AGENCY: **FDOT**

Item Segment **TOTAL ALL Years ALL Phases:** **\$80,000**
 Item Number: **440924** Item **TOTAL ALL Years ALL Phases ALL Segments:** **\$723,727**

MIAMI-DADE TRANSPORTATION PLANNING ORGANIZATION
 TRANSPORTATION IMPROVEMENT PROGRAM
 PRIMARY STATE HIGHWAYS AND INTERMODAL



FLP: TRANSIT

TPO Project No: **TA4409247**
 LRTP Ref: 06-10
 County: MIAMI-DADE
 Roadway ID:
 Lanes Exist:
 Lanes Improved:
 Lanes Added:
 Project Length:
 District: 6

Project Description: **MIAMI-DADE DTPW - FTA SECTION 5307 URBANIZED AREA FORMULA GRANT**

Type of Work: **CAPITAL FOR FIXED ROUTE** SIS or Non-SIS: **No**

Extra Description:

PHASE :

		Proposed Funding (in \$000s)							
Funding Source		<2026	2025 - 2026	2026 - 2027	2027 - 2028	2028 - 2029	2029 - 2030	>2030	All Years
FTA		0	0	0	64,000	0	0	0	64,000
LF		0	0	0	16,000	0	0	0	16,000
CAPITAL	Total	0	0	0	80,000	0	0	0	80,000

RESPONSIBLE AGENCY: **FDOT**

Item Segment TOTAL ALL Years ALL Phases: **\$80,000**

Item Number: **440924**

Item TOTAL ALL Years ALL Phases ALL Segments: **\$723,727**

TPO Project No: **TA4409248**
 LRTP Ref: 06-10
 County: MIAMI-DADE
 Roadway ID:
 Lanes Exist:
 Lanes Improved:
 Lanes Added:
 Project Length:
 District: 6

Project Description: **MIAMI-DADE DTPW - FTA SECTION 5307 URBANIZED AREA FORMULA GRANT**

Type of Work: **CAPITAL FOR FIXED ROUTE** SIS or Non-SIS: **No**

Extra Description:

PHASE :

		Proposed Funding (in \$000s)							
Funding Source		<2026	2025 - 2026	2026 - 2027	2027 - 2028	2028 - 2029	2029 - 2030	>2030	All Years
FTA		0	0	0	0	64,000	0	0	64,000
LF		0	0	0	0	16,000	0	0	16,000
CAPITAL	Total	0	0	0	0	80,000	0	0	80,000

RESPONSIBLE AGENCY: **FDOT**

Item Segment TOTAL ALL Years ALL Phases: **\$80,000**

Item Number: **440924**

Item TOTAL ALL Years ALL Phases ALL Segments: **\$723,727**

MIAMI-DADE TRANSPORTATION PLANNING ORGANIZATION
 TRANSPORTATION IMPROVEMENT PROGRAM
 PRIMARY STATE HIGHWAYS AND INTERMODAL



FLP: TRANSIT

TPO Project No: **TA4409249**
 LRTP Ref: 06-10
 County: MIAMI-DADE
 Roadway ID:
 Lanes Exist:
 Lanes Improved:
 Lanes Added:
 Project Length:
 District: 6

Project Description: **MIAMI-DADE DTPW - FTA SECTION 5307 URBANIZED AREA FORMULA GRANT**

Type of Work: **CAPITAL FOR FIXED ROUTE** SIS or Non-SIS: **No**
 Extra Description:

PHASE :		Proposed Funding (in \$000s)							All Years
Funding Source	<2026	2025 - 2026	2026 - 2027	2027 - 2028	2028 - 2029	2029 - 2030	>2030		
FTA	0	0	0	0	0	64,000	0	64,000	
LF	0	0	0	0	0	16,000	0	16,000	
CAPITAL Total	0	0	0	0	0	80,000	0	80,000	

RESPONSIBLE AGENCY: **FDOT**

Item Segment **TOTAL ALL Years ALL Phases:** **\$80,000**

Item Number: **440924**

Item **TOTAL ALL Years ALL Phases ALL Segments:** **\$723,727**

TPO Project No: **TA4424974**
 LRTP Ref: 06-10
 County: MIAMI-DADE
 Roadway ID:
 Lanes Exist:
 Lanes Improved:
 Lanes Added:
 Project Length:
 District: 6

Project Description: **DTPW - FLEX FOR FTA SECTION 5307**

Type of Work: **TRANSIT IMPROVEMENT** SIS or Non-SIS: **No**
 Extra Description:

PHASE :		Proposed Funding (in \$000s)							All Years
Funding Source	<2026	2025 - 2026	2026 - 2027	2027 - 2028	2028 - 2029	2029 - 2030	>2030		
	31,542	0	0	0	0	0	0	31,542	
CAPITAL Total	31,542	0	0	0	0	0	0	31,542	

RESPONSIBLE AGENCY: **FDOT**

Item Segment **TOTAL ALL Years ALL Phases:** **\$31,542**

Item Number: **442497**

Item **TOTAL ALL Years ALL Phases ALL Segments:** **\$379,183**

MIAMI-DADE TRANSPORTATION PLANNING ORGANIZATION
 TRANSPORTATION IMPROVEMENT PROGRAM
 PRIMARY STATE HIGHWAYS AND INTERMODAL



FLP: TRANSIT

TPO Project No: **TA4424975**
 LRTP Ref: 06-10
 County: MIAMI-DADE
 Roadway ID:
 Lanes Exist:
 Lanes Improved:
 Lanes Added:
 Project Length:
 District: 6

Project Description: **MIAMI-DADE DTPW - FTA SECTION 5307 FLEX (FY 2021)**

Type of Work: **TRANSIT IMPROVEMENT** SIS or Non-SIS: **No**

Extra Description:

PHASE :

Funding Source		Proposed Funding (in \$000s)							All Years
		<2026	2025 - 2026	2026 - 2027	2027 - 2028	2028 - 2029	2029 - 2030	>2030	
	Total	53,641	0	0	0	0	0	0	53,641
CAPITAL	Total	53,641	0	0	0	0	0	0	53,641

RESPONSIBLE AGENCY: **FDOT**

Item Segment TOTAL ALL Years ALL Phases: **\$53,641**

Item Number: **442497**

Item TOTAL ALL Years ALL Phases ALL Segments: **\$379,183**

TPO Project No: **TA4424976**
 LRTP Ref: 06-10
 County: MIAMI-DADE
 Roadway ID:
 Lanes Exist:
 Lanes Improved:
 Lanes Added:
 Project Length:
 District: 6

Project Description: **MIAMI-DADE DTPW - FTA SECTION 5307 FLEX (FY 2022)**

Type of Work: **TRANSIT IMPROVEMENT** SIS or Non-SIS: **No**

Extra Description:

PHASE :

Funding Source		Proposed Funding (in \$000s)							All Years
		<2026	2025 - 2026	2026 - 2027	2027 - 2028	2028 - 2029	2029 - 2030	>2030	
	Total	60,000	0	0	0	0	0	0	60,000
CAPITAL	Total	60,000	0	0	0	0	0	0	60,000

RESPONSIBLE AGENCY: **FDOT**

Item Segment TOTAL ALL Years ALL Phases: **\$60,000**

Item Number: **442497**

Item TOTAL ALL Years ALL Phases ALL Segments: **\$379,183**

MIAMI-DADE TRANSPORTATION PLANNING ORGANIZATION
 TRANSPORTATION IMPROVEMENT PROGRAM
 PRIMARY STATE HIGHWAYS AND INTERMODAL



FLP: TRANSIT

TPO Project No: **TA4424977**
 LRTP Ref: 06-10
 County: MIAMI-DADE
 Roadway ID:
 Lanes Exist:
 Lanes Improved:
 Lanes Added:
 Project Length:
 District: 6

Project Description: **MIAMI-DADE DTPW - FTA SECTION 5307 FLEX (FY 2023)**

Type of Work: **TRANSIT IMPROVEMENT** SIS or Non-SIS: **No**
 Extra Description:

PHASE :		Proposed Funding (in \$000s)							All Years
		<2026	2025 - 2026	2026 - 2027	2027 - 2028	2028 - 2029	2029 - 2030	>2030	
	Total	70,000	0	0	0	0	0	0	70,000
CAPITAL	Total	70,000	0	0	0	0	0	0	70,000

RESPONSIBLE AGENCY: **FDOT**

Item Segment TOTAL ALL Years ALL Phases: **\$70,000**

Item Number: **442497**

Item TOTAL ALL Years ALL Phases ALL Segments: **\$379,183**

TPO Project No: **TA4424978**
 LRTP Ref: 06-10
 County: MIAMI-DADE
 Roadway ID:
 Lanes Exist:
 Lanes Improved:
 Lanes Added:
 Project Length:
 District: 6

Project Description: **MIAMI-DADE DTPW - FTA SECTION 5307 FLEX (FY 2024)**

Type of Work: **TRANSIT IMPROVEMENT** SIS or Non-SIS: **No**
 Extra Description:

PHASE :		Proposed Funding (in \$000s)							All Years
		<2026	2025 - 2026	2026 - 2027	2027 - 2028	2028 - 2029	2029 - 2030	>2030	
	Total	122,000	0	0	0	0	0	0	122,000
CAPITAL	Total	122,000	0	0	0	0	0	0	122,000

RESPONSIBLE AGENCY: **FDOT**

Item Segment TOTAL ALL Years ALL Phases: **\$122,000**

Item Number: **442497**

Item TOTAL ALL Years ALL Phases ALL Segments: **\$379,183**

MIAMI-DADE TRANSPORTATION PLANNING ORGANIZATION
 TRANSPORTATION IMPROVEMENT PROGRAM
 PRIMARY STATE HIGHWAYS AND INTERMODAL



FLP: TRANSIT

TPO Project No: **TA4424979**
 LRTP Ref: 06-10
 County: MIAMI-DADE
 Roadway ID:
 Lanes Exist:
 Lanes Improved:
 Lanes Added:
 Project Length:
 District: 6

Project Description: **MIAMI-DADE DTPW - FTA SECTION 5307 FLEX (FY 2025)**

Type of Work: **TRANSIT IMPROVEMENT** SIS or Non-SIS: **No**
 Extra Description:

PHASE :		Proposed Funding (in \$000s)							
Funding Source	<2026	2025 - 2026	2026 - 2027	2027 - 2028	2028 - 2029	2029 - 2030	>2030	All Years	
FTAT	0	21,000	0	0	0	0	0	21,000	
SU	0	21,000	0	0	0	0	0	21,000	
CAPITAL Total	0	42,000	0	0	0	0	0	42,000	

RESPONSIBLE AGENCY: **FDOT**

Item Segment **TOTAL ALL Years ALL Phases:** **\$42,000**
 Item Number: **442497** Item **TOTAL ALL Years ALL Phases ALL Segments:** **\$379,183**

TPO Project No: **TA4443411**
 LRTP Ref:
 County: MIAMI-DADE
 Roadway ID:
 Lanes Exist:
 Lanes Improved:
 Lanes Added:
 Project Length:
 District: 6

Project Description: **MDT - FTA SECTION 5324 EMERGENCY RELIEF PROGRAM (HURRICANE IRMA)**

Type of Work: **CAPITAL FOR FIXED ROUTE** SIS or Non-SIS: **No**
 Extra Description:

PHASE :		Proposed Funding (in \$000s)							
Funding Source	<2026	2025 - 2026	2026 - 2027	2027 - 2028	2028 - 2029	2029 - 2030	>2030	All Years	
FTA	0	11,432	0	0	0	0	0	11,432	
LF	0	738	0	0	0	0	0	738	
CAPITAL Total	0	12,170	0	0	0	0	0	12,170	

RESPONSIBLE AGENCY: **FDOT**

Item Segment **TOTAL ALL Years ALL Phases:** **\$12,170**
 Item Number: **444341** Item **TOTAL ALL Years ALL Phases ALL Segments:** **\$12,170**

MIAMI-DADE TRANSPORTATION PLANNING ORGANIZATION
 TRANSPORTATION IMPROVEMENT PROGRAM
 PRIMARY STATE HIGHWAYS AND INTERMODAL



FLP: TRANSIT

TPO Project No: **TA4449011**
 LRTP Ref: 07-08
 County: MIAMI-DADE
 Roadway ID:
 Lanes Exist:
 Lanes Improved:
 Lanes Added:
 Project Length:
 District: 6

Project Description: **DTPW - SOUTH CORRIDOR BRT - FTA SEC 5309**

Type of Work: **TRANSIT IMPROVEMENT** SIS or Non-SIS: **No**

Extra Description:

PHASE :		Proposed Funding (in \$000s)								
		Funding Source	<2026	2025 - 2026	2026 - 2027	2027 - 2028	2028 - 2029	2029 - 2030	>2030	All Years
			1	0	0	0	0	0	0	1
PRELIMINARY ENGINEERING	Total		1	0	0	0	0	0	0	1
			300,000	0	0	0	0	0	0	300,000
CAPITAL	Total		300,000	0	0	0	0	0	0	300,000

RESPONSIBLE AGENCY: **FDOT**

Item Segment **TOTAL ALL Years ALL Phases:** \$300,001
 Item Number: 444901 Item **TOTAL ALL Years ALL Phases ALL Segments:** \$303,072

TPO Project No: **TA4449012**
 LRTP Ref: 06-10
 County: MIAMI-DADE
 Roadway ID:
 Lanes Exist:
 Lanes Improved:
 Lanes Added:
 Project Length:
 District: 6

Project Description: **DTPW - OPERATING ASSISTANCE FOR ROUTES ON THE SOUTH DADE TRANSITWAY**

Type of Work: **OPERATING FOR FIXED ROUTE** SIS or Non-SIS: **No**

Extra Description:

PHASE :		Proposed Funding (in \$000s)								
		Funding Source	<2026	2025 - 2026	2026 - 2027	2027 - 2028	2028 - 2029	2029 - 2030	>2030	All Years
			0	1,000	0	0	0	0	0	1,000
OPERATIONS	Total		0	1,000	0	0	0	0	0	1,000

RESPONSIBLE AGENCY: **FDOT**

Item Segment **TOTAL ALL Years ALL Phases:** \$1,000
 Item Number: 444901 Item **TOTAL ALL Years ALL Phases ALL Segments:** \$303,072

MIAMI-DADE TRANSPORTATION PLANNING ORGANIZATION
 TRANSPORTATION IMPROVEMENT PROGRAM
 PRIMARY STATE HIGHWAYS AND INTERMODAL



FLP: TRANSIT

TPO Project No: **TA4449013**
 LRTP Ref: 06-10
 County: MIAMI-DADE
 Roadway ID:
 Lanes Exist:
 Lanes Improved:
 Lanes Added:
 Project Length:
 District: 6

Project Description: **DTPW - SOUTH DADE TRANSITWAY - BUS RAPID TRANSIT SERVICE**

Type of Work: **OPERATING FOR FIXED ROUTE** SIS or Non-SIS: **No**

Extra Description:

		Proposed Funding (in \$000s)							
PHASE :	Funding Source	<2026	2025 - 2026	2026 - 2027	2027 - 2028	2028 - 2029	2029 - 2030	>2030	All Years
	DPTO	0	0	921	0	0	0	0	921
OPERATIONS	Total	0	0	921	0	0	0	0	921

RESPONSIBLE AGENCY: **FDOT**

Item Segment TOTAL ALL Years ALL Phases: **\$921**

Item Number: **444901**

Item TOTAL ALL Years ALL Phases ALL Segments: **\$303,072**

TPO Project No: **TA4449014**
 LRTP Ref: 06-10
 County: MIAMI-DADE
 Roadway ID:
 Lanes Exist:
 Lanes Improved:
 Lanes Added:
 Project Length:
 District: 6

Project Description: **SOUTH DADE TRANSITWAY BUS RAPID TRANSIT CONSULTANT SUPPORT**

Type of Work: **PRELIMINARY ENGINEERING** SIS or Non-SIS: **No**

Extra Description:

		Proposed Funding (in \$000s)							
PHASE :	Funding Source	<2026	2025 - 2026	2026 - 2027	2027 - 2028	2028 - 2029	2029 - 2030	>2030	All Years
		1,150	0	0	0	0	0	0	1,150
PROJECT DEVELOPMENT AND ENVIRONMENTAL	Total	1,150	0	0	0	0	0	0	1,150

RESPONSIBLE AGENCY: **FDOT**

Item Segment TOTAL ALL Years ALL Phases: **\$1,150**

Item Number: **444901**

Item TOTAL ALL Years ALL Phases ALL Segments: **\$303,072**

MIAMI-DADE TRANSPORTATION PLANNING ORGANIZATION
 TRANSPORTATION IMPROVEMENT PROGRAM
 PRIMARY STATE HIGHWAYS AND INTERMODAL



FLP: TRANSIT

TPO Project No: **TA4453571**
 LRTP Ref:
 County: MIAMI-DADE
 Roadway ID:
 Lanes Exist:
 Lanes Improved:
 Lanes Added:
 Project Length:
 District: 6

Project Description: **DTPW - FTA SECTION 5324 - EMERGENCY RELIEF RESILIENCE HURRICANE IRMA**

Type of Work: **PURCHASE VEHICLES/EQUIPMENT** SIS or Non-SIS: **No**

Extra Description:

PHASE :		Proposed Funding (in \$000s)							All Years
Funding Source	<2026	2025 - 2026	2026 - 2027	2027 - 2028	2028 - 2029	2029 - 2030	>2030		
FTA	0	1,000	0	0	0	0	0	1,000	
LF	0	250	0	0	0	0	0	250	
CAPITAL Total	0	1,250	0	0	0	0	0	1,250	

RESPONSIBLE AGENCY: **FDOT**

Item Segment **TOTAL ALL Years ALL Phases:** **\$1,250**
 Item Number: **445357** Item **TOTAL ALL Years ALL Phases ALL Segments:** **\$1,250**

TPO Project No: **TA4466951**
 LRTP Ref: 06-10
 County: MIAMI-DADE
 Roadway ID:
 Lanes Exist:
 Lanes Improved:
 Lanes Added:
 Project Length:
 District: 6

Project Description: **CITY OF HIALEAH - TRI-RAIL / METRORAIL TRANSFER STATION**

Type of Work: **CAPITAL FOR FIXED ROUTE** SIS or Non-SIS: **No**

Extra Description:

PHASE :		Proposed Funding (in \$000s)							All Years
Funding Source	<2026	2025 - 2026	2026 - 2027	2027 - 2028	2028 - 2029	2029 - 2030	>2030		
	150	0	0	0	0	0	0	150	
OPERATIONS Total	150	0	0	0	0	0	0	150	

RESPONSIBLE AGENCY: **FDOT**

Item Segment **TOTAL ALL Years ALL Phases:** **\$150**
 Item Number: **446695** Item **TOTAL ALL Years ALL Phases ALL Segments:** **\$150**

MIAMI-DADE TRANSPORTATION PLANNING ORGANIZATION
 TRANSPORTATION IMPROVEMENT PROGRAM
 PRIMARY STATE HIGHWAYS AND INTERMODAL



FLP: TRANSIT

TPO Project No: **TA4469401**
 LRTP Ref: 06-10
 County: MIAMI-DADE
 Roadway ID:
 Lanes Exist:
 Lanes Improved:
 Lanes Added:
 Project Length:
 District: 6

Project Description: **CITY OF WEST MIAMI - SMART PLAN - ON-DEMAND WEST MIAMI**

Type of Work: **OPERATING FOR FIXED ROUTE** SIS or Non-SIS: **No**

Extra Description:

		Proposed Funding (in \$000s)							
PHASE :	Funding Source	<2026	2025 - 2026	2026 - 2027	2027 - 2028	2028 - 2029	2029 - 2030	>2030	All Years
		60	0	0	0	0	0	0	60
OPERATIONS	Total	60	0	0	0	0	0	0	60

RESPONSIBLE AGENCY: **FDOT**

Item Segment TOTAL ALL Years ALL Phases: **\$60**

Item Number: 446940

Item TOTAL ALL Years ALL Phases ALL Segments: **\$160**

TPO Project No: **TA4469402**
 LRTP Ref: 06-10
 County: MIAMI-DADE
 Roadway ID:
 Lanes Exist:
 Lanes Improved:
 Lanes Added:
 Project Length:
 District: 6

Project Description: **CITY OF WEST MIAMI - SMART PLAN - ON-DEMAND WEST MIAMI**

Type of Work: **TRANSIT SERVICE DEMONSTRATION** SIS or Non-SIS: **No**

Extra Description:

		Proposed Funding (in \$000s)							
PHASE :	Funding Source	<2026	2025 - 2026	2026 - 2027	2027 - 2028	2028 - 2029	2029 - 2030	>2030	All Years
	DPTO	0	50	0	0	0	0	0	50
	LF	0	50	0	0	0	0	0	50
OPERATIONS	Total	0	100	0	0	0	0	0	100

RESPONSIBLE AGENCY: **FDOT**

Item Segment TOTAL ALL Years ALL Phases: **\$100**

Item Number: 446940

Item TOTAL ALL Years ALL Phases ALL Segments: **\$160**

MIAMI-DADE TRANSPORTATION PLANNING ORGANIZATION
 TRANSPORTATION IMPROVEMENT PROGRAM
 PRIMARY STATE HIGHWAYS AND INTERMODAL



FLP: TRANSIT

TPO Project No: **TA4469711**
 LRTP Ref:
 County: MIAMI-DADE
 Roadway ID:
 Lanes Exist:
 Lanes Improved:
 Lanes Added:
 Project Length:
 District: 6

Project Description: **5310 OPERATING - MIAMI UZA - FELLOWSHIP HOUSE**

Type of Work: **OPERATING/ADMIN. ASSISTANCE** SIS or Non-SIS: **No**
 Extra Description:

		Proposed Funding (in \$000s)							
PHASE :	Funding Source	<2026	2025 - 2026	2026 - 2027	2027 - 2028	2028 - 2029	2029 - 2030	>2030	All Years
	DU	222	145	0	0	0	0	0	367
	LF	222	145	0	0	0	0	0	367
OPERATIONS	Total	444	290	0	0	0	0	0	734

RESPONSIBLE AGENCY: FDOT

Item Segment TOTAL ALL Years ALL Phases: **\$734**

Item Number: 446971 Item TOTAL ALL Years ALL Phases ALL Segments: **\$734**

TPO Project No: **TA4474161**
 LRTP Ref: 07-06
 County: MIAMI-DADE
 Roadway ID:
 Lanes Exist:
 Lanes Improved:
 Lanes Added:
 Project Length:
 District: 6

Project Description: **MIAMI-DADE DTPW - PICKUP / DROP OFF SW 344 STREET LOCATIONS**

DADELAND

Type of Work: **PARK AND RIDE LOTS** SIS or Non-SIS: **No**
 Extra Description:

		Proposed Funding (in \$000s)							
PHASE :	Funding Source	<2026	2025 - 2026	2026 - 2027	2027 - 2028	2028 - 2029	2029 - 2030	>2030	All Years
	LF	4,286	177	0	0	0	0	0	4,463
	TRIP	974	177	0	0	0	0	0	1,151
	TRWR	358	0	0	0	0	0	0	358
CAPITAL	Total	5,618	354	0	0	0	0	0	5,972

RESPONSIBLE AGENCY: FDOT

Item Segment TOTAL ALL Years ALL Phases: **\$5,972**

Item Number: 447416 Item TOTAL ALL Years ALL Phases ALL Segments: **\$5,972**

MIAMI-DADE TRANSPORTATION PLANNING ORGANIZATION
 TRANSPORTATION IMPROVEMENT PROGRAM
 PRIMARY STATE HIGHWAYS AND INTERMODAL



FLP: TRANSIT

TPO Project No: **TA4474171**
 LRTP Ref: 07-10
 County: MIAMI-DADE
 Roadway ID:
 Lanes Exist:
 Lanes Improved:
 Lanes Added:
 Project Length:
 District: 6

Project Description: **MIAMI-DADE DTPW - SOUTH DADE
 TRANSITWAY - MARLIN ROAD PARK &
 RIDE LOT**

Type of Work: **PARK AND RIDE LOTS** SIS or Non-SIS: **No**

Extra Description:

PHASE :		Proposed Funding (in \$000s)							All Years
Funding Source	<2026	2025 - 2026	2026 - 2027	2027 - 2028	2028 - 2029	2029 - 2030	>2030		
LF	0	0	1,765	0	0	0	0	1,765	
SU	0	0	0	0	1,519	0	0	1,519	
TRIP	0	0	249	0	0	0	0	249	
TRWR	0	0	1,516	0	0	0	0	1,516	
CAPITAL Total	0	0	3,530	0	1,519	0	0	5,049	

RESPONSIBLE AGENCY: **FDOT**

Item Number: **447417** Item Segment TOTAL ALL Years ALL Phases: **\$5,049**
 Item TOTAL ALL Years ALL Phases ALL Segments: **\$5,049**

TPO Project No: **TA4474181**
 LRTP Ref: 07-10
 County: MIAMI-DADE
 Roadway ID:
 Lanes Exist:
 Lanes Improved:
 Lanes Added:
 Project Length:
 District: 6

Project Description: **MIAMI-DADE DTPW - SOUTH DADE
 TRANSITWAY SW 264 STREET / BAUER
 DRIVE PARK & RIDE**

Type of Work: **PARK AND RIDE LOTS** SIS or Non-SIS: **No**

Extra Description:

PHASE :		Proposed Funding (in \$000s)							All Years
Funding Source	<2026	2025 - 2026	2026 - 2027	2027 - 2028	2028 - 2029	2029 - 2030	>2030		
LF	0	0	893	0	0	0	0	893	
TRIP	0	0	893	0	0	0	0	893	
CAPITAL Total	0	0	1,786	0	0	0	0	1,786	

RESPONSIBLE AGENCY: **FDOT**

Item Number: **447418** Item Segment TOTAL ALL Years ALL Phases: **\$1,786**
 Item TOTAL ALL Years ALL Phases ALL Segments: **\$1,786**

MIAMI-DADE TRANSPORTATION PLANNING ORGANIZATION
 TRANSPORTATION IMPROVEMENT PROGRAM
 PRIMARY STATE HIGHWAYS AND INTERMODAL



FLP: TRANSIT

TPO Project No: **TA4477631**
 LRTP Ref:
 County: MIAMI-DADE
 Roadway ID:
 Lanes Exist:
 Lanes Improved:
 Lanes Added:
 Project Length:
 District: 6

Project Description: **DTPW - FTA SECTION 20005(B) - PILOT PRGM TOD PLANNING SOUTH DADE TRANSITWAY**

Type of Work: **CAPITAL FOR FIXED ROUTE** SIS or Non-SIS: **No**
 Extra Description:

PHASE :		Proposed Funding (in \$000s)							All Years
Funding Source	<2026	2025 - 2026	2026 - 2027	2027 - 2028	2028 - 2029	2029 - 2030	>2030		
FTA	0	1,040	0	0	0	0	0	1,040	
LF	0	260	0	0	0	0	0	260	
CAPITAL Total	0	1,300	0	0	0	0	0	1,300	

RESPONSIBLE AGENCY: **FDOT**

Item Segment **TOTAL ALL Years ALL Phases:** **\$1,300**
 Item Number: **447763** Item **TOTAL ALL Years ALL Phases ALL Segments:** **\$1,300**

TPO Project No: **TA4485391**
 LRTP Ref: 06-10
 County: MIAMI-DADE
 Roadway ID:
 Lanes Exist:
 Lanes Improved:
 Lanes Added:
 Project Length:
 District: 6

Project Description: **MIAMI-DADE DTPW - FTA SECTION 5307 FLEX**

Type of Work: **TRANSIT IMPROVEMENT** SIS or Non-SIS: **No**
 Extra Description:

PHASE :		Proposed Funding (in \$000s)							All Years
Funding Source	<2026	2025 - 2026	2026 - 2027	2027 - 2028	2028 - 2029	2029 - 2030	>2030		
FTAT	0	0	57,369	0	0	0	0	57,369	
SU	0	0	57,369	0	0	0	0	57,369	
CAPITAL Total	0	0	114,738	0	0	0	0	114,738	

RESPONSIBLE AGENCY: **FDOT**

Item Segment **TOTAL ALL Years ALL Phases:** **\$114,738**
 Item Number: **448539** Item **TOTAL ALL Years ALL Phases ALL Segments:** **\$291,846**

MIAMI-DADE TRANSPORTATION PLANNING ORGANIZATION
 TRANSPORTATION IMPROVEMENT PROGRAM
 PRIMARY STATE HIGHWAYS AND INTERMODAL



FLP: TRANSIT

TPO Project No: **TA4485392**
 LRTP Ref: 06-10
 County: MIAMI-DADE
 Roadway ID:
 Lanes Exist:
 Lanes Improved:
 Lanes Added:
 Project Length:
 District: 6

Project Description: **MIAMI-DADE DTPW - FTA SECTION 5307 FLEX**

Type of Work: **TRANSIT IMPROVEMENT** SIS or Non-SIS: **No**

Extra Description:

PHASE :

Funding Source		Proposed Funding (in \$000s)							All Years
		<2026	2025 - 2026	2026 - 2027	2027 - 2028	2028 - 2029	2029 - 2030	>2030	
FTAT		0	0	0	36,190	0	0	0	36,190
SU		0	0	0	36,190	0	0	0	36,190
CAPITAL	Total	0	0	0	72,380	0	0	0	72,380

RESPONSIBLE AGENCY: **FDOT**

Item Segment **TOTAL ALL Years ALL Phases:** \$72,380
 Item Number: **448539** Item **TOTAL ALL Years ALL Phases ALL Segments:** \$291,846

TPO Project No: **TA4485393**
 LRTP Ref: 06-10
 County: MIAMI-DADE
 Roadway ID:
 Lanes Exist:
 Lanes Improved:
 Lanes Added:
 Project Length:
 District: 6

Project Description: **MIAMI-DADE DTPW - FTA SECTION 5307 FLEX**

Type of Work: **TRANSIT IMPROVEMENT** SIS or Non-SIS: **No**

Extra Description:

PHASE :

Funding Source		Proposed Funding (in \$000s)							All Years
		<2026	2025 - 2026	2026 - 2027	2027 - 2028	2028 - 2029	2029 - 2030	>2030	
FTAT		0	0	0	0	19,864	0	0	19,864
SU		0	0	0	0	19,864	0	0	19,864
CAPITAL	Total	0	0	0	0	39,728	0	0	39,728

RESPONSIBLE AGENCY: **FDOT**

Item Segment **TOTAL ALL Years ALL Phases:** \$39,728
 Item Number: **448539** Item **TOTAL ALL Years ALL Phases ALL Segments:** \$291,846

MIAMI-DADE TRANSPORTATION PLANNING ORGANIZATION
 TRANSPORTATION IMPROVEMENT PROGRAM
 PRIMARY STATE HIGHWAYS AND INTERMODAL



FLP: TRANSIT

TPO Project No: **TA4485394**
 LRTP Ref: 06-10
 County: MIAMI-DADE
 Roadway ID:
 Lanes Exist:
 Lanes Improved:
 Lanes Added:
 Project Length:
 District: 6

Project Description: **MIAMI-DADE DTPW - FTA SECTION 5307 FLEX**

Type of Work: **TRANSIT IMPROVEMENT** SIS or Non-SIS: **No**
 Extra Description:

PHASE :		Proposed Funding (in \$000s)							
Funding Source	<2026	2025 - 2026	2026 - 2027	2027 - 2028	2028 - 2029	2029 - 2030	>2030	All Years	
FTAT	0	0	0	0	0	32,500	0	32,500	
SU	0	0	0	0	0	32,500	0	32,500	
CAPITAL Total	0	0	0	0	0	65,000	0	65,000	

RESPONSIBLE AGENCY: **FDOT**

Item Segment **TOTAL ALL Years ALL Phases:** \$65,000
 Item Number: **448539** Item **TOTAL ALL Years ALL Phases ALL Segments:** \$291,846

TPO Project No: **TA4488041**
 LRTP Ref:
 County: MIAMI-DADE
 Roadway ID:
 Lanes Exist:
 Lanes Improved:
 Lanes Added:
 Project Length:
 District: 6

Project Description: **MIAMI-DADE DTPW - FTA SECTION 20005 (B) - TOD PLANNING / BEACH CORRIDOR**

Type of Work: **CAPITAL FOR FIXED ROUTE** SIS or Non-SIS: **No**
 Extra Description:

PHASE :		Proposed Funding (in \$000s)							
Funding Source	<2026	2025 - 2026	2026 - 2027	2027 - 2028	2028 - 2029	2029 - 2030	>2030	All Years	
FTA	0	900	0	0	0	0	0	900	
LF	0	225	0	0	0	0	0	225	
CAPITAL Total	0	1,125	0	0	0	0	0	1,125	

RESPONSIBLE AGENCY: **FDOT**

Item Segment **TOTAL ALL Years ALL Phases:** \$1,125
 Item Number: **448804** Item **TOTAL ALL Years ALL Phases ALL Segments:** \$1,125

MIAMI-DADE TRANSPORTATION PLANNING ORGANIZATION
 TRANSPORTATION IMPROVEMENT PROGRAM
 PRIMARY STATE HIGHWAYS AND INTERMODAL



FLP: TRANSIT

TPO Project No: **TA4495011**
 LRTP Ref: 06-10
 County: MIAMI-DADE
 Roadway ID:
 Lanes Exist:
 Lanes Improved:
 Lanes Added:
 Project Length:
 District: 6

Project Description: **MIAMI-DADE DTPW - SOUTH DADE
 TRANSITWAY PARK & RIDE LOT
 DADELAND SOUTH**

Type of Work: **PARK AND RIDE LOTS** SIS or Non-SIS: **No**

Extra Description:

PHASE :

		Proposed Funding (in \$000s)							
Funding Source	<2026	2025 - 2026	2026 - 2027	2027 - 2028	2028 - 2029	2029 - 2030	>2030	All Years	
LF	0	0	2,480	0	0	0	0	2,480	
TRIP	0	0	2,424	0	0	0	0	2,424	
TRWR	0	0	56	0	0	0	0	56	
CAPITAL Total	0	0	4,960	0	0	0	0	4,960	

RESPONSIBLE AGENCY: **FDOT**

Item Number: **449501** Item Segment TOTAL ALL Years ALL Phases: **\$4,960**
 Item TOTAL ALL Years ALL Phases ALL Segments: **\$4,960**

TPO Project No: **TA4496411**
 LRTP Ref: 06-10
 County: MIAMI-DADE
 Roadway ID:
 Lanes Exist:
 Lanes Improved:
 Lanes Added:
 Project Length:
 District: 6

Project Description: **MIAMI-DADE DTPW - UNITY STATION
 TRANSIT-ORIENTED DEVELOPMENT
 TERMINAL**

Type of Work: **PARKING FACILITY** SIS or Non-SIS: **No**

Extra Description:

PHASE :

		Proposed Funding (in \$000s)							
Funding Source	<2026	2025 - 2026	2026 - 2027	2027 - 2028	2028 - 2029	2029 - 2030	>2030	All Years	
LF	0	1,344	0	0	0	0	0	1,344	
TRIP	0	720	0	0	0	0	0	720	
TRWR	0	624	0	0	0	0	0	624	
CAPITAL Total	0	2,688	0	0	0	0	0	2,688	

RESPONSIBLE AGENCY: **FDOT**

Item Number: **449641** Item Segment TOTAL ALL Years ALL Phases: **\$2,688**
 Item TOTAL ALL Years ALL Phases ALL Segments: **\$2,688**

MIAMI-DADE TRANSPORTATION PLANNING ORGANIZATION
 TRANSPORTATION IMPROVEMENT PROGRAM
 PRIMARY STATE HIGHWAYS AND INTERMODAL



FLP: TRANSIT

TPO Project No: **TA4498371**
 LRTP Ref: 06-10
 County: MIAMI-DADE
 Roadway ID:
 Lanes Exist:
 Lanes Improved:
 Lanes Added:
 Project Length:
 District: 6

Project Description: **VILLAGE OF BISCAIYNE PARK - ON DEMAND TRANSIT SERVICE VIA FREEBEE**

Type of Work: **TRANSIT SERVICE DEMONSTRATION** SIS or Non-SIS: **No**
 Extra Description:

PHASE :		Proposed Funding (in \$000s)							All Years
		<2026	2025 - 2026	2026 - 2027	2027 - 2028	2028 - 2029	2029 - 2030	>2030	
DPTO		110	60	0	0	0	0	0	170
LF		110	60	0	0	0	0	0	170
OPERATIONS	Total	220	120	0	0	0	0	0	340

RESPONSIBLE AGENCY: **FDOT**

Item Segment **TOTAL ALL Years ALL Phases:** **\$340**
 Item Number: **449837** Item **TOTAL ALL Years ALL Phases ALL Segments:** **\$340**

TPO Project No: **TA4505021**
 LRTP Ref:
 County: MIAMI-DADE
 Roadway ID:
 Lanes Exist:
 Lanes Improved:
 Lanes Added:
 Project Length:
 District: 6

Project Description: **MIAMI-DADE DTPW - FTA SECTION 5339 DISCRETIONARY BUS & BUS FACILITIES**

Type of Work: **CAPITAL FOR FIXED ROUTE** SIS or Non-SIS: **No**
 Extra Description:

PHASE :		Proposed Funding (in \$000s)							All Years
		<2026	2025 - 2026	2026 - 2027	2027 - 2028	2028 - 2029	2029 - 2030	>2030	
FTA		0	4,750	0	0	0	0	0	4,750
LF		0	4,750	0	0	0	0	0	4,750
CAPITAL	Total	0	9,500	0	0	0	0	0	9,500

RESPONSIBLE AGENCY: **FDOT**

Item Segment **TOTAL ALL Years ALL Phases:** **\$9,500**
 Item Number: **450502** Item **TOTAL ALL Years ALL Phases ALL Segments:** **\$9,500**

MIAMI-DADE TRANSPORTATION PLANNING ORGANIZATION
 TRANSPORTATION IMPROVEMENT PROGRAM
 PRIMARY STATE HIGHWAYS AND INTERMODAL



FLP: TRANSIT

TPO Project No: **TA4506491**
 LRTP Ref:
 County: MIAMI-DADE
 Roadway ID:
 Lanes Exist:
 Lanes Improved:
 Lanes Added:
 Project Length:
 District: 6

Project Description: **DTPW - FTA SECTION 5309 - CIG PROGRAM FOR SOUTH CORRIDOR RAPID TRANSIT**

Type of Work: **TRANSIT IMPROVEMENT** SIS or Non-SIS: **No**
 Extra Description:

PHASE :		Proposed Funding (in \$000s)							
Funding Source	<2026	2025 - 2026	2026 - 2027	2027 - 2028	2028 - 2029	2029 - 2030	>2030	All Years	
FTA	0	29,532	0	0	0	0	0	29,532	
CAPITAL Total	0	29,532	0	0	0	0	0	29,532	

RESPONSIBLE AGENCY: **FDOT**

Item Segment TOTAL ALL Years ALL Phases: **\$29,532**

Item Number: 450649

Item TOTAL ALL Years ALL Phases ALL Segments: **\$29,532**

TPO Project No: **TA4507321**
 LRTP Ref:
 County: MIAMI-DADE
 Roadway ID:
 Lanes Exist:
 Lanes Improved:
 Lanes Added:
 Project Length:
 District: 6

Project Description: **DTPW - FTA SECTION 20005(B) - NORTH CORRIDOR TOD PLANNING STUDY**

Type of Work: **MODAL SYSTEMS PLANNING** SIS or Non-SIS: **No**
 Extra Description:

PHASE :		Proposed Funding (in \$000s)							
Funding Source	<2026	2025 - 2026	2026 - 2027	2027 - 2028	2028 - 2029	2029 - 2030	>2030	All Years	
FTA	0	405	0	0	0	0	0	405	
LF	0	101	0	0	0	0	0	101	
CAPITAL Total	0	506	0	0	0	0	0	506	

RESPONSIBLE AGENCY: **FDOT**

Item Segment TOTAL ALL Years ALL Phases: **\$506**

Item Number: 450732

Item TOTAL ALL Years ALL Phases ALL Segments: **\$506**

MIAMI-DADE TRANSPORTATION PLANNING ORGANIZATION
 TRANSPORTATION IMPROVEMENT PROGRAM
 PRIMARY STATE HIGHWAYS AND INTERMODAL



FLP: TRANSIT

TPO Project No: **TA4511341**
 LRTP Ref:
 County: MIAMI-DADE
 Roadway ID:
 Lanes Exist:
 Lanes Improved:
 Lanes Added:
 Project Length:
 District: 6

Project Description: **5310 CAPITAL - MIAMI UZA - HIALEAH
 MIAMI SPRINGS ROTARY CHAR FOUND**

Type of Work: **CAPITAL FOR FIXED ROUTE** SIS or Non-SIS: **No**

Extra Description:

PHASE :

		Proposed Funding (in \$000s)							
Funding Source	<2026	2025 - 2026	2026 - 2027	2027 - 2028	2028 - 2029	2029 - 2030	>2030	All Years	
DPTO	0	17	0	0	0	0	0	17	
DU	0	140	0	0	0	0	0	140	
LF	0	17	0	0	0	0	0	17	
CAPITAL Total	0	174	0	0	0	0	0	174	

RESPONSIBLE AGENCY: FDOT

Item Number: **451134** Item Segment TOTAL ALL Years ALL Phases: **\$174**
 Item TOTAL ALL Years ALL Phases ALL Segments: **\$174**

TPO Project No: **TA4511351**
 LRTP Ref:
 County: MIAMI-DADE
 Roadway ID:
 Lanes Exist:
 Lanes Improved:
 Lanes Added:
 Project Length:
 District: 6

Project Description: **5310 CAPITAL - MIAMI UZA - MIAMI
 JEWISH HEALTH**

Type of Work: **CAPITAL FOR FIXED ROUTE** SIS or Non-SIS: **No**

Extra Description:

PHASE :

		Proposed Funding (in \$000s)							
Funding Source	<2026	2025 - 2026	2026 - 2027	2027 - 2028	2028 - 2029	2029 - 2030	>2030	All Years	
DPTO	0	18	13	0	0	0	0	31	
DU	0	142	106	0	0	0	0	248	
LF	0	18	13	0	0	0	0	31	
CAPITAL Total	0	178	132	0	0	0	0	310	

RESPONSIBLE AGENCY: FDOT

Item Number: **451135** Item Segment TOTAL ALL Years ALL Phases: **\$310**
 Item TOTAL ALL Years ALL Phases ALL Segments: **\$310**

MIAMI-DADE TRANSPORTATION PLANNING ORGANIZATION
 TRANSPORTATION IMPROVEMENT PROGRAM
 PRIMARY STATE HIGHWAYS AND INTERMODAL



FLP: TRANSIT

TPO Project No: **TA4511431**
 LRTP Ref:
 County: MIAMI-DADE
 Roadway ID:
 Lanes Exist:
 Lanes Improved:
 Lanes Added:
 Project Length:
 District: 6

Project Description: **5310 CAPITAL - MIAMI UZA - EMPOWERING YOUTH**

Type of Work: **CAPITAL FOR FIXED ROUTE** SIS or Non-SIS: **No**

Extra Description:

PHASE :

		Proposed Funding (in \$000s)							
Funding Source	<2026	2025 - 2026	2026 - 2027	2027 - 2028	2028 - 2029	2029 - 2030	>2030	All Years	
DPTO	10	11	0	0	0	0	0	21	
DU	79	91	0	0	0	0	0	170	
LF	10	11	0	0	0	0	0	21	
CAPITAL Total	99	113	0	0	0	0	0	212	

RESPONSIBLE AGENCY: FDOT

Item Number: 451143
 Item Segment TOTAL ALL Years ALL Phases: \$212
 Item TOTAL ALL Years ALL Phases ALL Segments: \$212

TPO Project No: **TA4511441**
 LRTP Ref:
 County: MIAMI-DADE
 Roadway ID:
 Lanes Exist:
 Lanes Improved:
 Lanes Added:
 Project Length:
 District: 6

Project Description: **5310 CAPITAL - MIAMI UZA - FLORIDA PACE CENTERS**

Type of Work: **CAPITAL FOR FIXED ROUTE** SIS or Non-SIS: **No**

Extra Description:

PHASE :

		Proposed Funding (in \$000s)							
Funding Source	<2026	2025 - 2026	2026 - 2027	2027 - 2028	2028 - 2029	2029 - 2030	>2030	All Years	
DPTO	0	18	0	0	0	0	0	18	
DU	0	142	0	0	0	0	0	142	
LF	0	18	0	0	0	0	0	18	
CAPITAL Total	0	178	0	0	0	0	0	178	

RESPONSIBLE AGENCY: FDOT

Item Number: 451144
 Item Segment TOTAL ALL Years ALL Phases: \$178
 Item TOTAL ALL Years ALL Phases ALL Segments: \$178

MIAMI-DADE TRANSPORTATION PLANNING ORGANIZATION
 TRANSPORTATION IMPROVEMENT PROGRAM
 PRIMARY STATE HIGHWAYS AND INTERMODAL



FLP: TRANSIT

TPO Project No: **TA4511451**
 LRTP Ref:
 County: MIAMI-DADE
 Roadway ID:
 Lanes Exist:
 Lanes Improved:
 Lanes Added:
 Project Length:
 District: 6

Project Description: **5310 CAPITAL - MIAMI UZA - HIALEAH HOUSING AUTHORITY**

Type of Work: **CAPITAL FOR FIXED ROUTE** SIS or Non-SIS: **No**

Extra Description:

PHASE :

		Proposed Funding (in \$000s)							
Funding Source	<2026	2025 - 2026	2026 - 2027	2027 - 2028	2028 - 2029	2029 - 2030	>2030	All Years	
DPTO	59	43	0	0	0	0	0	102	
DU	474	344	0	0	0	0	0	818	
LF	59	43	0	0	0	0	0	102	
CAPITAL Total	592	430	0	0	0	0	0	1,022	

RESPONSIBLE AGENCY: FDOT

Item Number: **451145** Item Segment TOTAL ALL Years ALL Phases: **\$1,022**
 Item TOTAL ALL Years ALL Phases ALL Segments: **\$1,022**

TPO Project No: **TA4511621**
 LRTP Ref:
 County: MIAMI-DADE
 Roadway ID:
 Lanes Exist:
 Lanes Improved:
 Lanes Added:
 Project Length:
 District: 6

Project Description: **5310 CAPITAL - MIAMI UZA - MIAMI LIGHTHOUSE BLIND & VIUSALLY IMPAIRED, INC**

Type of Work: **CAPITAL FOR FIXED ROUTE** SIS or Non-SIS: **No**

Extra Description:

PHASE :

		Proposed Funding (in \$000s)							
Funding Source	<2026	2025 - 2026	2026 - 2027	2027 - 2028	2028 - 2029	2029 - 2030	>2030	All Years	
DPTO	29	18	0	0	0	0	0	47	
DU	230	146	0	0	0	0	0	376	
LF	29	18	0	0	0	0	0	47	
CAPITAL Total	288	182	0	0	0	0	0	470	

RESPONSIBLE AGENCY: FDOT

Item Number: **451162** Item Segment TOTAL ALL Years ALL Phases: **\$470**
 Item TOTAL ALL Years ALL Phases ALL Segments: **\$470**

MIAMI-DADE TRANSPORTATION PLANNING ORGANIZATION
 TRANSPORTATION IMPROVEMENT PROGRAM
 PRIMARY STATE HIGHWAYS AND INTERMODAL



FLP: TRANSIT

TPO Project No: **TA4511641**
 LRTP Ref:
 County: MIAMI-DADE
 Roadway ID:
 Lanes Exist:
 Lanes Improved:
 Lanes Added:
 Project Length:
 District: 6

Project Description: **5310 CAPITAL - MIAMI UZA - PSYCHO-SOCIAL REHABILITATION CENTER, INC**

Type of Work: **CAPITAL FOR FIXED ROUTE** SIS or Non-SIS: **No**

Extra Description:

PHASE :

		Proposed Funding (in \$000s)							
Funding Source	<2026	2025 - 2026	2026 - 2027	2027 - 2028	2028 - 2029	2029 - 2030	>2030	All Years	
DPTO	0	30	0	0	0	0	0	30	
DU	0	240	0	0	0	0	0	240	
LF	0	30	0	0	0	0	0	30	
CAPITAL Total	0	300	0	0	0	0	0	300	

RESPONSIBLE AGENCY: FDOT

Item Number: 451164
 Item Segment TOTAL ALL Years ALL Phases: \$300
 Item TOTAL ALL Years ALL Phases ALL Segments: \$300

TPO Project No: **TA4520631**
 LRTP Ref: 06-10
 County: MIAMI-DADE
 Roadway ID:
 Lanes Exist:
 Lanes Improved:
 Lanes Added:
 Project Length:
 District: 6

Project Description: **CITY OF MIAMI BEACH - SOUTH BEACH TROLLEY SERVICE**

Type of Work: **TRANSIT SERVICE DEMONSTRATION** SIS or Non-SIS: **No**

Extra Description:

PHASE :

		Proposed Funding (in \$000s)							
Funding Source	<2026	2025 - 2026	2026 - 2027	2027 - 2028	2028 - 2029	2029 - 2030	>2030	All Years	
DPTO	1,250	1,076	0	0	0	0	0	2,326	
LF	3,750	2,777	0	0	0	0	0	6,527	
OPERATIONS Total	5,000	3,853	0	0	0	0	0	8,853	

RESPONSIBLE AGENCY: FDOT

Item Number: 452063
 Item Segment TOTAL ALL Years ALL Phases: \$8,853
 Item TOTAL ALL Years ALL Phases ALL Segments: \$8,853

MIAMI-DADE TRANSPORTATION PLANNING ORGANIZATION
 TRANSPORTATION IMPROVEMENT PROGRAM
 PRIMARY STATE HIGHWAYS AND INTERMODAL



FLP: TRANSIT

TPO Project No: **TA4520661**
 LRTP Ref: 06-10
 County: MIAMI-DADE
 Roadway ID:
 Lanes Exist:
 Lanes Improved:
 Lanes Added:
 Project Length:
 District: 6

Project Description: **TOWN OF MIAMI LAKES TRANSIT SERVICE IMPROVEMENT**

Type of Work: **TRANSIT SERVICE DEMONSTRATION** SIS or Non-SIS: **No**

Extra Description:

PHASE :		Proposed Funding (in \$000s)							
Funding Source	<2026	2025 - 2026	2026 - 2027	2027 - 2028	2028 - 2029	2029 - 2030	>2030	All Years	
DPTO	204	204	0	0	0	0	0	408	
LF	204	204	0	0	0	0	0	408	
OPERATIONS Total	408	408	0	0	0	0	0	816	

RESPONSIBLE AGENCY: **FDOT**

Item Segment **TOTAL ALL Years ALL Phases:** **\$816**

Item Number: **452066** Item **TOTAL ALL Years ALL Phases ALL Segments:** **\$816**

TPO Project No: **TA4520671**
 LRTP Ref: 06-10
 County: MIAMI-DADE
 Roadway ID:
 Lanes Exist:
 Lanes Improved:
 Lanes Added:
 Project Length:
 District: 6

Project Description: **VILLAGE OF KEY BISCAYNE FREEBEE PUBLIC TRANSIT SERVICE EXPANSION**

Type of Work: **TRANSIT SERVICE DEMONSTRATION** SIS or Non-SIS: **No**

Extra Description:

PHASE :		Proposed Funding (in \$000s)							
Funding Source	<2026	2025 - 2026	2026 - 2027	2027 - 2028	2028 - 2029	2029 - 2030	>2030	All Years	
DPTO	167	152	0	0	0	0	0	319	
LF	167	152	0	0	0	0	0	319	
OPERATIONS Total	334	304	0	0	0	0	0	638	

RESPONSIBLE AGENCY: **FDOT**

Item Segment **TOTAL ALL Years ALL Phases:** **\$638**

Item Number: **452067** Item **TOTAL ALL Years ALL Phases ALL Segments:** **\$638**

MIAMI-DADE TRANSPORTATION PLANNING ORGANIZATION
 TRANSPORTATION IMPROVEMENT PROGRAM
 PRIMARY STATE HIGHWAYS AND INTERMODAL



FLP: TRANSIT

TPO Project No: **TA4521591**
 LRTP Ref: 06-10
 County: MIAMI-DADE
 Roadway ID:
 Lanes Exist:
 Lanes Improved:
 Lanes Added:
 Project Length:
 District: 6

Project Description: **CITY OF HIALEAH ON-DEMAND TRANSIT SERVICE**

Type of Work: **TRANSIT SERVICE DEMONSTRATION** SIS or Non-SIS: **No**

Extra Description:

PHASE :		Proposed Funding (in \$000s)							All Years
Funding Source	<2026	2025 - 2026	2026 - 2027	2027 - 2028	2028 - 2029	2029 - 2030	>2030		
DPTO	150	263	0	0	0	0	0	413	
LF	150	263	0	0	0	0	0	413	
OPERATIONS	Total	300	526	0	0	0	0	826	

RESPONSIBLE AGENCY: **FDOT**

Item Segment **TOTAL ALL Years ALL Phases:** **\$826**

Item Number: **452159** Item **TOTAL ALL Years ALL Phases ALL Segments:** **\$826**

TPO Project No: **TA4521611**
 LRTP Ref:
 County: MIAMI-DADE
 Roadway ID:
 Lanes Exist:
 Lanes Improved:
 Lanes Added:
 Project Length:
 District: 6

Project Description: **DTPW - FTA SECTION 20005(B) - TOD MASTER PLAN FOR NORTHEAST CORRIDOR SMART PLAN**

Type of Work: **MODAL SYSTEMS PLANNING** SIS or Non-SIS: **No**

Extra Description:

PHASE :		Proposed Funding (in \$000s)							All Years
Funding Source	<2026	2025 - 2026	2026 - 2027	2027 - 2028	2028 - 2029	2029 - 2030	>2030		
FTA	0	840	0	0	0	0	0	840	
LF	0	210	0	0	0	0	0	210	
PLANNING	Total	0	1,050	0	0	0	0	1,050	

RESPONSIBLE AGENCY: **FDOT**

Item Segment **TOTAL ALL Years ALL Phases:** **\$1,050**

Item Number: **452161** Item **TOTAL ALL Years ALL Phases ALL Segments:** **\$1,050**

MIAMI-DADE TRANSPORTATION PLANNING ORGANIZATION
 TRANSPORTATION IMPROVEMENT PROGRAM
 PRIMARY STATE HIGHWAYS AND INTERMODAL



FLP: TRANSIT

TPO Project No: **TA4522391**
 LRTP Ref: 06-10
 County: MIAMI-DADE
 Roadway ID:
 Lanes Exist:
 Lanes Improved:
 Lanes Added:
 Project Length:
 District: 6

Project Description: **NORTHEAST CORRIDOR SMART COMMUTER RAIL**

Type of Work: **URBAN CORRIDOR IMPROVEMENTS** SIS or Non-SIS: **No**

Extra Description:

PHASE :

		Proposed Funding (in \$000s)							
Funding Source	<2026	2025 - 2026	2026 - 2027	2027 - 2028	2028 - 2029	2029 - 2030	>2030	All Years	
FTA	0	17,552	62,248	63,600	63,600	0	0	207,000	
LF	0	8,776	31,124	31,800	31,800	0	0	103,500	
NSTP	0	8,776	31,124	31,800	31,800	0	0	103,500	
CAPITAL Total	0	35,104	124,496	127,200	127,200	0	0	414,000	

RESPONSIBLE AGENCY: FDOT

Item Segment TOTAL ALL Years ALL Phases: **\$414,000**

Item Number: 452239

Item TOTAL ALL Years ALL Phases ALL Segments: **\$414,000**

TPO Project No: **TA4524662**
 LRTP Ref:
 County: MIAMI-DADE
 Roadway ID:
 Lanes Exist:
 Lanes Improved:
 Lanes Added:
 Project Length:
 District: 6

Project Description: **5310 DISTRICT CAP - MIAMI UZA (M-D) - EASTERSEALS SOUTH FLORIDA, INC**

Type of Work: **CAPITAL FOR FIXED ROUTE** SIS or Non-SIS: **No**

Extra Description:

PHASE :

		Proposed Funding (in \$000s)							
Funding Source	<2026	2025 - 2026	2026 - 2027	2027 - 2028	2028 - 2029	2029 - 2030	>2030	All Years	
DPTO	2	2	0	0	0	0	0	4	
DU	17	14	0	0	0	0	0	31	
LF	2	2	0	0	0	0	0	4	
CAPITAL Total	21	18	0	0	0	0	0	39	

RESPONSIBLE AGENCY: FDOT

Item Segment TOTAL ALL Years ALL Phases: **\$39**

Item Number: 452466

Item TOTAL ALL Years ALL Phases ALL Segments: **\$39**

MIAMI-DADE TRANSPORTATION PLANNING ORGANIZATION
 TRANSPORTATION IMPROVEMENT PROGRAM
 PRIMARY STATE HIGHWAYS AND INTERMODAL



FLP: TRANSIT

TPO Project No: **TA4524691**
 LRTP Ref:
 County: MIAMI-DADE
 Roadway ID:
 Lanes Exist:
 Lanes Improved:
 Lanes Added:
 Project Length:
 District: 6

Project Description: **5310 OPERATING - MIAMI UZA (M-D) - MACTOWN, INC**

Type of Work: **OPERATING FOR FIXED ROUTE** SIS or Non-SIS: **No**
 Extra Description:

PHASE :		Proposed Funding (in \$000s)							
Funding Source	<2026	2025 - 2026	2026 - 2027	2027 - 2028	2028 - 2029	2029 - 2030	>2030	All Years	
DU	265	250	0	0	0	0	0	515	
LF	265	250	0	0	0	0	0	515	
OPERATIONS Total	530	500	0	0	0	0	0	1,030	

RESPONSIBLE AGENCY: FDOT

Item Segment TOTAL ALL Years ALL Phases: **\$1,030**

Item Number: 452469 Item TOTAL ALL Years ALL Phases ALL Segments: **\$1,030**

TPO Project No: **TA4524701**
 LRTP Ref:
 County: MIAMI-DADE
 Roadway ID:
 Lanes Exist:
 Lanes Improved:
 Lanes Added:
 Project Length:
 District: 6

Project Description: **5310 OPERATING - MIAMI UZA (M-D) - MIAMI LIGHTHOUSE BLIND & VIUSALLY IMPAIRED, INC**

Type of Work: **OPERATING FOR FIXED ROUTE** SIS or Non-SIS: **No**
 Extra Description:

PHASE :		Proposed Funding (in \$000s)							
Funding Source	<2026	2025 - 2026	2026 - 2027	2027 - 2028	2028 - 2029	2029 - 2030	>2030	All Years	
DU	340	250	0	0	0	0	0	590	
LF	340	250	0	0	0	0	0	590	
OPERATIONS Total	680	500	0	0	0	0	0	1,180	

RESPONSIBLE AGENCY: FDOT

Item Segment TOTAL ALL Years ALL Phases: **\$1,180**

Item Number: 452470 Item TOTAL ALL Years ALL Phases ALL Segments: **\$1,180**

MIAMI-DADE TRANSPORTATION PLANNING ORGANIZATION
 TRANSPORTATION IMPROVEMENT PROGRAM
 PRIMARY STATE HIGHWAYS AND INTERMODAL



FLP: TRANSIT

TPO Project No: **TA4524721**
 LRTP Ref:
 County: MIAMI-DADE
 Roadway ID:
 Lanes Exist:
 Lanes Improved:
 Lanes Added:
 Project Length:
 District: 6

Project Description: **5310 OPERATING - MIAMI UZA (M-D) - FAMILY RESOURCE CENTER OF SOUTH FLORIDA, INC**

Type of Work: **OPERATING FOR FIXED ROUTE** SIS or Non-SIS: **No**
 Extra Description:

PHASE :		Proposed Funding (in \$000s)							
Funding Source	<2026	2025 - 2026	2026 - 2027	2027 - 2028	2028 - 2029	2029 - 2030	>2030	All Years	
DU	300	150	0	0	0	0	0	450	
LF	300	150	0	0	0	0	0	450	
OPERATIONS Total	600	300	0	0	0	0	0	900	

RESPONSIBLE AGENCY: **FDOT**

Item Segment **TOTAL ALL Years ALL Phases:** \$900
 Item Number: **452472** Item **TOTAL ALL Years ALL Phases ALL Segments:** \$900

TPO Project No: **TA4524731**
 LRTP Ref:
 County: MIAMI-DADE
 Roadway ID:
 Lanes Exist:
 Lanes Improved:
 Lanes Added:
 Project Length:
 District: 6

Project Description: **5310 OPERATING - MIAMI UZA (M-D) - SUNRISE COMMUNITY, INC**

Type of Work: **OPERATING FOR FIXED ROUTE** SIS or Non-SIS: **No**
 Extra Description:

PHASE :		Proposed Funding (in \$000s)							
Funding Source	<2026	2025 - 2026	2026 - 2027	2027 - 2028	2028 - 2029	2029 - 2030	>2030	All Years	
DU	350	225	0	0	0	0	0	575	
LF	350	225	0	0	0	0	0	575	
OPERATIONS Total	700	450	0	0	0	0	0	1,150	

RESPONSIBLE AGENCY: **FDOT**

Item Segment **TOTAL ALL Years ALL Phases:** \$1,150
 Item Number: **452473** Item **TOTAL ALL Years ALL Phases ALL Segments:** \$1,150

MIAMI-DADE TRANSPORTATION PLANNING ORGANIZATION
 TRANSPORTATION IMPROVEMENT PROGRAM
 PRIMARY STATE HIGHWAYS AND INTERMODAL



FLP: TRANSIT

TPO Project No: **TA4524741**
 LRTP Ref:
 County: MIAMI-DADE
 Roadway ID:
 Lanes Exist:
 Lanes Improved:
 Lanes Added:
 Project Length:
 District: 6

Project Description: **5310 OPERATING - MIAMI UZA (M-D) - EMPOWERING YOUTH**

Type of Work: **OPERATING FOR FIXED ROUTE** SIS or Non-SIS: **No**

Extra Description:

PHASE :		Proposed Funding (in \$000s)							
Funding Source	<2026	2025 - 2026	2026 - 2027	2027 - 2028	2028 - 2029	2029 - 2030	>2030	All Years	
DU	46	50	0	0	0	0	0	96	
LF	50	50	0	0	0	0	0	100	
OPERATIONS Total	96	100	0	0	0	0	0	196	

RESPONSIBLE AGENCY: **FDOT**

Item Segment TOTAL ALL Years ALL Phases: **\$196**

Item Number: **452474** Item TOTAL ALL Years ALL Phases ALL Segments: **\$196**

TPO Project No: **TA4524751**
 LRTP Ref:
 County: MIAMI-DADE
 Roadway ID:
 Lanes Exist:
 Lanes Improved:
 Lanes Added:
 Project Length:
 District: 6

Project Description: **5310 OPERATING - MIAMI UZA (M-D) - CMB VISIONS UNLIMITED, INC**

Type of Work: **OPERATING FOR FIXED ROUTE** SIS or Non-SIS: **No**

Extra Description:

PHASE :		Proposed Funding (in \$000s)							
Funding Source	<2026	2025 - 2026	2026 - 2027	2027 - 2028	2028 - 2029	2029 - 2030	>2030	All Years	
DU	22	32	0	0	0	0	0	54	
LF	25	32	0	0	0	0	0	57	
OPERATIONS Total	47	64	0	0	0	0	0	111	

RESPONSIBLE AGENCY: **FDOT**

Item Segment TOTAL ALL Years ALL Phases: **\$111**

Item Number: **452475** Item TOTAL ALL Years ALL Phases ALL Segments: **\$111**

MIAMI-DADE TRANSPORTATION PLANNING ORGANIZATION
 TRANSPORTATION IMPROVEMENT PROGRAM
 PRIMARY STATE HIGHWAYS AND INTERMODAL



FLP: TRANSIT

TPO Project No: **TA4524761**
 LRTP Ref:
 County: MIAMI-DADE
 Roadway ID:
 Lanes Exist:
 Lanes Improved:
 Lanes Added:
 Project Length:
 District: 6

Project Description: **5310 OPERATING - MIAMI UZA (M-D) - JEWISH COMMUNITY SERVICES OF SOUTH FLORIDA, INC**

Type of Work: **OPERATING FOR FIXED ROUTE** SIS or Non-SIS: **No**
 Extra Description:

PHASE :		Proposed Funding (in \$000s)							
Funding Source	<2026	2025 - 2026	2026 - 2027	2027 - 2028	2028 - 2029	2029 - 2030	>2030	All Years	
DU	75	88	0	0	0	0	0	163	
LF	75	88	0	0	0	0	0	163	
OPERATIONS Total	150	176	0	0	0	0	0	326	

RESPONSIBLE AGENCY: FDOT

Item Segment TOTAL ALL Years ALL Phases: **\$326**

Item Number: 452476 Item TOTAL ALL Years ALL Phases ALL Segments: **\$326**

TPO Project No: **TA4524771**
 LRTP Ref:
 County: MIAMI-DADE
 Roadway ID:
 Lanes Exist:
 Lanes Improved:
 Lanes Added:
 Project Length:
 District: 6

Project Description: **5310 OPERATING - MIAMI UZA (M-D) - SUNDARI FOUNDATION, INC**

Type of Work: **OPERATING FOR FIXED ROUTE** SIS or Non-SIS: **No**
 Extra Description:

PHASE :		Proposed Funding (in \$000s)							
Funding Source	<2026	2025 - 2026	2026 - 2027	2027 - 2028	2028 - 2029	2029 - 2030	>2030	All Years	
DU	75	58	0	0	0	0	0	133	
LF	75	58	0	0	0	0	0	133	
OPERATIONS Total	150	116	0	0	0	0	0	266	

RESPONSIBLE AGENCY: FDOT

Item Segment TOTAL ALL Years ALL Phases: **\$266**

Item Number: 452477 Item TOTAL ALL Years ALL Phases ALL Segments: **\$266**

MIAMI-DADE TRANSPORTATION PLANNING ORGANIZATION
 TRANSPORTATION IMPROVEMENT PROGRAM
 PRIMARY STATE HIGHWAYS AND INTERMODAL



FLP: TRANSIT

TPO Project No: **TA4525761**
 LRTP Ref:
 County: DIST/ST-WIDE
 Roadway ID:
 Lanes Exist:
 Lanes Improved:
 Lanes Added:
 Project Length:
 District: 6

Project Description: **SECTION 5339 CITY OF KEY WEST TRANSIT**

Type of Work: **PURCHASE VEHICLES/EQUIPMENT** SIS or Non-SIS: **No**

Extra Description:

PHASE :

		Proposed Funding (in \$000s)							
Funding Source		<2026	2025 - 2026	2026 - 2027	2027 - 2028	2028 - 2029	2029 - 2030	>2030	All Years
DU		175	219	0	0	0	0	0	394
CAPITAL	Total	175	219	0	0	0	0	0	394

RESPONSIBLE AGENCY: **FDOT**

Item Segment TOTAL ALL Years ALL Phases: **\$394**

Item Number: 452576

Item TOTAL ALL Years ALL Phases ALL Segments: **\$448**

TPO Project No: **TA4525762**
 LRTP Ref:
 County: DIST/ST-WIDE
 Roadway ID:
 Lanes Exist:
 Lanes Improved:
 Lanes Added:
 Project Length:
 District: 6

Project Description: **SECTION 5339 CITY OF KEY WEST TRANSIT**

Type of Work: **CAPITAL FOR FIXED ROUTE** SIS or Non-SIS: **No**

Extra Description:

PHASE :

		Proposed Funding (in \$000s)							
Funding Source		<2026	2025 - 2026	2026 - 2027	2027 - 2028	2028 - 2029	2029 - 2030	>2030	All Years
DU		0	24	0	0	0	0	0	24
CAPITAL	Total	0	24	0	0	0	0	0	24

RESPONSIBLE AGENCY: **FDOT**

Item Segment TOTAL ALL Years ALL Phases: **\$24**

Item Number: 452576

Item TOTAL ALL Years ALL Phases ALL Segments: **\$448**

MIAMI-DADE TRANSPORTATION PLANNING ORGANIZATION
 TRANSPORTATION IMPROVEMENT PROGRAM
 PRIMARY STATE HIGHWAYS AND INTERMODAL



FLP: TRANSIT

TPO Project No: **TA4525763**
 LRTP Ref:
 County: DIST/ST-WIDE
 Roadway ID:
 Lanes Exist:
 Lanes Improved:
 Lanes Added:
 Project Length:
 District: 6

Project Description: **SECTION 5339 CITY OF KEY WEST TRANSIT**

Type of Work: **CAPITAL FOR FIXED ROUTE** SIS or Non-SIS: **No**

Extra Description:

PHASE :		Proposed Funding (in \$000s)							All Years
		<2026	2025 - 2026	2026 - 2027	2027 - 2028	2028 - 2029	2029 - 2030	>2030	
DU		0	30	0	0	0	0	0	30
CAPITAL	Total	0	30	0	0	0	0	0	30

RESPONSIBLE AGENCY: **FDOT**

Item Segment TOTAL ALL Years ALL Phases: **\$30**

Item Number: 452576

Item TOTAL ALL Years ALL Phases ALL Segments: **\$448**

TPO Project No: **TA4533301**
 LRTP Ref: 06-10
 County: MIAMI-DADE
 Roadway ID:
 Lanes Exist:
 Lanes Improved:
 Lanes Added:
 Project Length:
 District: 6

Project Description: **TOWN OF CUTLER BAY - GO CONNECT EXPANSION**

Type of Work: **TRANSIT SERVICE DEMONSTRATION** SIS or Non-SIS: **No**

Extra Description:

PHASE :		Proposed Funding (in \$000s)							All Years
		<2026	2025 - 2026	2026 - 2027	2027 - 2028	2028 - 2029	2029 - 2030	>2030	
DPTO		176	200	0	0	0	0	0	376
LF		176	260	0	0	0	0	0	436
OPERATIONS	Total	352	460	0	0	0	0	0	812

RESPONSIBLE AGENCY: **FDOT**

Item Segment TOTAL ALL Years ALL Phases: **\$812**

Item Number: 453330

Item TOTAL ALL Years ALL Phases ALL Segments: **\$812**

MIAMI-DADE TRANSPORTATION PLANNING ORGANIZATION
 TRANSPORTATION IMPROVEMENT PROGRAM
 PRIMARY STATE HIGHWAYS AND INTERMODAL



FLP: TRANSIT

TPO Project No: **TA4535711**
 LRTP Ref: 06-10
 County: MIAMI-DADE
 Roadway ID:
 Lanes Exist:
 Lanes Improved:
 Lanes Added:
 Project Length:
 District: 6

Project Description: **MDT - STATE TRANSIT BLOCK GRANT**

Type of Work: **OPERATING FOR FIXED ROUTE** SIS or Non-SIS: **No**

Extra Description:

PHASE :		Proposed Funding (in \$000s)							All Years
Funding Source	<2026	2025 - 2026	2026 - 2027	2027 - 2028	2028 - 2029	2029 - 2030	>2030		
DPTO	0	0	0	0	0	29,817	0	29,817	
LF	0	0	0	0	0	29,817	0	29,817	
OPERATIONS Total	0	0	0	0	0	59,634	0	59,634	

RESPONSIBLE AGENCY: **FDOT**

Item Segment **TOTAL ALL Years ALL Phases:** **\$59,634**

Item Number: **453571**

Item **TOTAL ALL Years ALL Phases ALL Segments:** **\$59,634**

TPO Project No: **TA4538741**
 LRTP Ref: 06-10
 County: MIAMI-DADE
 Roadway ID:
 Lanes Exist:
 Lanes Improved:
 Lanes Added:
 Project Length:
 District: 6

Project Description: **CITY OF HOMESTEAD FREEBEE ON-DEMAND TRANSIT SERVICE**

Type of Work: **TRANSIT SERVICE DEMONSTRATION** SIS or Non-SIS: **No**

Extra Description:

PHASE :		Proposed Funding (in \$000s)							All Years
Funding Source	<2026	2025 - 2026	2026 - 2027	2027 - 2028	2028 - 2029	2029 - 2030	>2030		
DPTO	0	121	0	0	0	0	0	121	
LF	0	121	0	0	0	0	0	121	
OPERATIONS Total	0	242	0	0	0	0	0	242	

RESPONSIBLE AGENCY: **FDOT**

Item Segment **TOTAL ALL Years ALL Phases:** **\$242**

Item Number: **453874**

Item **TOTAL ALL Years ALL Phases ALL Segments:** **\$242**

MIAMI-DADE TRANSPORTATION PLANNING ORGANIZATION
 TRANSPORTATION IMPROVEMENT PROGRAM
 PRIMARY STATE HIGHWAYS AND INTERMODAL



FLP: TRANSIT

TPO Project No: **TA4538751**
 LRTP Ref: 06-10
 County: MIAMI-DADE
 Roadway ID:
 Lanes Exist:
 Lanes Improved:
 Lanes Added:
 Project Length:
 District: 6

Project Description: **FLORIDA INTERNATIONAL UNIVERSITY (FIU) - FREEBEE ON-DEMAND TRANSIT SERVICE**

Type of Work: **TRANSIT SERVICE DEMONSTRATION** SIS or Non-SIS: **No**

Extra Description:

PHASE :		Proposed Funding (in \$000s)							All Years
		<2026	2025 - 2026	2026 - 2027	2027 - 2028	2028 - 2029	2029 - 2030	>2030	
DPTO		0	374	0	0	0	0	0	374
LF		0	389	0	0	0	0	0	389
OPERATIONS	Total	0	763	0	0	0	0	0	763

RESPONSIBLE AGENCY: **FDOT**

Item Segment **TOTAL ALL Years ALL Phases:** **\$763**
 Item Number: **453875** Item **TOTAL ALL Years ALL Phases ALL Segments:** **\$763**

TPO Project No: **TA4538761**
 LRTP Ref: 06-10
 County: MIAMI-DADE
 Roadway ID:
 Lanes Exist:
 Lanes Improved:
 Lanes Added:
 Project Length:
 District: 6

Project Description: **TOWN OF MEDLEY FREEBEE ON-DEMAND TRANSIT SERVICE**

Type of Work: **TRANSIT SERVICE DEMONSTRATION** SIS or Non-SIS: **No**

Extra Description:

PHASE :		Proposed Funding (in \$000s)							All Years
		<2026	2025 - 2026	2026 - 2027	2027 - 2028	2028 - 2029	2029 - 2030	>2030	
DPTO		0	50	0	0	0	0	0	50
LF		0	50	0	0	0	0	0	50
OPERATIONS	Total	0	100	0	0	0	0	0	100

RESPONSIBLE AGENCY: **FDOT**

Item Segment **TOTAL ALL Years ALL Phases:** **\$100**
 Item Number: **453876** Item **TOTAL ALL Years ALL Phases ALL Segments:** **\$100**

MIAMI-DADE TRANSPORTATION PLANNING ORGANIZATION
 TRANSPORTATION IMPROVEMENT PROGRAM
 PRIMARY STATE HIGHWAYS AND INTERMODAL



FLP: TRANSIT

TPO Project No: **TA4538771**
 LRTP Ref: 06-10
 County: MIAMI-DADE
 Roadway ID:
 Lanes Exist:
 Lanes Improved:
 Lanes Added:
 Project Length:
 District: 6

Project Description: **CITY OF SOUTH MIAMI - ON-DEMAND TRANSIT SERVICE**

Type of Work: **TRANSIT SERVICE DEMONSTRATION** SIS or Non-SIS: **No**

Extra Description:

PHASE :		Proposed Funding (in \$000s)							All Years
		<2026	2025 - 2026	2026 - 2027	2027 - 2028	2028 - 2029	2029 - 2030	>2030	
	DPTO	0	132	0	0	0	0	0	132
	LF	0	132	0	0	0	0	0	132
OPERATIONS	Total	0	264	0	0	0	0	0	264

RESPONSIBLE AGENCY: **FDOT**

Item Segment **TOTAL ALL Years ALL Phases:** **\$264**
 Item Number: **453877** Item **TOTAL ALL Years ALL Phases ALL Segments:** **\$264**

TPO Project No: **TA4538781**
 LRTP Ref: 06-10
 County: MIAMI-DADE
 Roadway ID:
 Lanes Exist:
 Lanes Improved:
 Lanes Added:
 Project Length:
 District: 6

Project Description: **CITY OF NORTH MIAMI BEACH - FREEBEE ON-DEMAND TRANSIT SERVICE**

Type of Work: **TRANSIT SERVICE DEMONSTRATION** SIS or Non-SIS: **No**

Extra Description:

PHASE :		Proposed Funding (in \$000s)							All Years
		<2026	2025 - 2026	2026 - 2027	2027 - 2028	2028 - 2029	2029 - 2030	>2030	
	DPTO	0	600	0	0	0	0	0	600
	LF	0	600	0	0	0	0	0	600
OPERATIONS	Total	0	1,200	0	0	0	0	0	1,200

RESPONSIBLE AGENCY: **FDOT**

Item Segment **TOTAL ALL Years ALL Phases:** **\$1,200**
 Item Number: **453878** Item **TOTAL ALL Years ALL Phases ALL Segments:** **\$1,200**

MIAMI-DADE TRANSPORTATION PLANNING ORGANIZATION
 TRANSPORTATION IMPROVEMENT PROGRAM
 PRIMARY STATE HIGHWAYS AND INTERMODAL



FLP: TRANSIT

TPO Project No: **TA4539801**
 LRTP Ref: 06-10
 County: MIAMI-DADE
 Roadway ID:
 Lanes Exist:
 Lanes Improved:
 Lanes Added:
 Project Length:
 District: 6

Project Description: **VILLAGE OF PINECREST ON-DEMAND TRANSIT SERVICE**

Type of Work: **TRANSIT SERVICE DEMONSTRATION** SIS or Non-SIS: **No**

Extra Description:

PHASE :		Proposed Funding (in \$000s)							All Years
Funding Source	<2026	2025 - 2026	2026 - 2027	2027 - 2028	2028 - 2029	2029 - 2030	>2030		
DPTO	0	144	0	0	0	0	0	144	
LF	0	144	0	0	0	0	0	144	
OPERATIONS Total	0	288	0	0	0	0	0	288	

RESPONSIBLE AGENCY: **FDOT**

Item Segment **TOTAL ALL Years ALL Phases:** **\$288**

Item Number: **453980** Item **TOTAL ALL Years ALL Phases ALL Segments:** **\$288**

TPO Project No: **TA4539811**
 LRTP Ref: 06-10
 County: MIAMI-DADE
 Roadway ID:
 Lanes Exist:
 Lanes Improved:
 Lanes Added:
 Project Length:
 District: 6

Project Description: **CITY OF CORAL GABLES FREEBEE ON-DEMAND TRANSIT SERVICE**

Type of Work: **TRANSIT SERVICE DEMONSTRATION** SIS or Non-SIS: **No**

Extra Description:

PHASE :		Proposed Funding (in \$000s)							All Years
Funding Source	<2026	2025 - 2026	2026 - 2027	2027 - 2028	2028 - 2029	2029 - 2030	>2030		
DPTO	0	253	0	0	0	0	0	253	
LF	0	253	0	0	0	0	0	253	
OPERATIONS Total	0	506	0	0	0	0	0	506	

RESPONSIBLE AGENCY: **FDOT**

Item Segment **TOTAL ALL Years ALL Phases:** **\$506**

Item Number: **453981** Item **TOTAL ALL Years ALL Phases ALL Segments:** **\$506**

MIAMI-DADE TRANSPORTATION PLANNING ORGANIZATION
 TRANSPORTATION IMPROVEMENT PROGRAM
 PRIMARY STATE HIGHWAYS AND INTERMODAL



FLP: TRANSIT

TPO Project No: **TA4539821**
 LRTP Ref: 06-10
 County: MIAMI-DADE
 Roadway ID:
 Lanes Exist:
 Lanes Improved:
 Lanes Added:
 Project Length:
 District: 6

Project Description: **MIAMI-DADE DTPW - GO CONNECT ON-DEMAND SERVICE FOR WESTCHESTER / FIU**

Type of Work: **TRANSIT SERVICE DEMONSTRATION** SIS or Non-SIS: **No**

Extra Description:

PHASE :		Proposed Funding (in \$000s)							All Years
Funding Source	<2026	2025 - 2026	2026 - 2027	2027 - 2028	2028 - 2029	2029 - 2030	>2030		
DPTO	0	263	0	0	0	0	0	263	
LF	0	263	0	0	0	0	0	263	
OPERATIONS Total	0	526	0	0	0	0	0	526	

RESPONSIBLE AGENCY: **FDOT**

Item Segment TOTAL ALL Years ALL Phases: **\$526**

Item Number: **453982**

Item TOTAL ALL Years ALL Phases ALL Segments: **\$526**

TPO Project No: **TA4539831**
 LRTP Ref: 06-10
 County: MIAMI-DADE
 Roadway ID:
 Lanes Exist:
 Lanes Improved:
 Lanes Added:
 Project Length:
 District: 6

Project Description: **CITY OF NORTH MIAMI - ON-DEMAND TRANSIT SERVICE**

Type of Work: **TRANSIT SERVICE DEMONSTRATION** SIS or Non-SIS: **No**

Extra Description:

PHASE :		Proposed Funding (in \$000s)							All Years
Funding Source	<2026	2025 - 2026	2026 - 2027	2027 - 2028	2028 - 2029	2029 - 2030	>2030		
DPTO	0	375	0	0	0	0	0	375	
LF	0	375	0	0	0	0	0	375	
OPERATIONS Total	0	750	0	0	0	0	0	750	

RESPONSIBLE AGENCY: **FDOT**

Item Segment TOTAL ALL Years ALL Phases: **\$750**

Item Number: **453983**

Item TOTAL ALL Years ALL Phases ALL Segments: **\$750**

MIAMI-DADE TRANSPORTATION PLANNING ORGANIZATION
 TRANSPORTATION IMPROVEMENT PROGRAM
 PRIMARY STATE HIGHWAYS AND INTERMODAL



FLP: TRANSIT

TPO Project No: **TA4539871**
 LRTP Ref: 06-10
 County: MIAMI-DADE
 Roadway ID:
 Lanes Exist:
 Lanes Improved:
 Lanes Added:
 Project Length:
 District: 6

Project Description: **BAL HARBOUR VILLAGE FREEBEE ON-DEMAND TRANSIT SERVICE**

Type of Work: **TRANSIT SERVICE DEMONSTRATION** SIS or Non-SIS: **No**

Extra Description:

PHASE :		Proposed Funding (in \$000s)							All Years
Funding Source	<2026	2025 - 2026	2026 - 2027	2027 - 2028	2028 - 2029	2029 - 2030	>2030		
DPTO	0	70	0	0	0	0	0	70	
LF	0	70	0	0	0	0	0	70	
OPERATIONS Total	0	140	0	0	0	0	0	140	

RESPONSIBLE AGENCY: **FDOT**

Item Segment TOTAL ALL Years ALL Phases: **\$140**

Item Number: **453987**

Item TOTAL ALL Years ALL Phases ALL Segments: **\$140**

TPO Project No: **TA4539891**
 LRTP Ref: 06-10
 County: MIAMI-DADE
 Roadway ID:
 Lanes Exist:
 Lanes Improved:
 Lanes Added:
 Project Length:
 District: 6

Project Description: **TOWN OF SURFSIDE FREEBEE ON-DEMAND TRANSIT SERVICE**

Type of Work: **TRANSIT SERVICE DEMONSTRATION** SIS or Non-SIS: **No**

Extra Description:

PHASE :		Proposed Funding (in \$000s)							All Years
Funding Source	<2026	2025 - 2026	2026 - 2027	2027 - 2028	2028 - 2029	2029 - 2030	>2030		
DPTO	0	121	0	0	0	0	0	121	
LF	0	121	0	0	0	0	0	121	
OPERATIONS Total	0	242	0	0	0	0	0	242	

RESPONSIBLE AGENCY: **FDOT**

Item Segment TOTAL ALL Years ALL Phases: **\$242**

Item Number: **453989**

Item TOTAL ALL Years ALL Phases ALL Segments: **\$242**

MIAMI-DADE TRANSPORTATION PLANNING ORGANIZATION
 TRANSPORTATION IMPROVEMENT PROGRAM
 PRIMARY STATE HIGHWAYS AND INTERMODAL



FLP: TRANSIT

TPO Project No: **TA4544931**
 LRTP Ref:
 County: MIAMI-DADE
 Roadway ID:
 Lanes Exist:
 Lanes Improved:
 Lanes Added:
 Project Length:
 District: 6

Project Description: **5310 OPERATING - MIAMI UZA - BANYAN COMMUNITY HEALTH CENTER**

Type of Work: **OPERATING/ADMIN. ASSISTANCE** SIS or Non-SIS: **No**

Extra Description:

PHASE :		Proposed Funding (in \$000s)							
Funding Source	<2026	2025 - 2026	2026 - 2027	2027 - 2028	2028 - 2029	2029 - 2030	>2030	All Years	
DU	50	193	0	0	0	0	0	243	
LF	50	193	0	0	0	0	0	243	
OPERATIONS Total	100	386	0	0	0	0	0	486	

RESPONSIBLE AGENCY: **FDOT**

Item Segment **TOTAL ALL Years ALL Phases:** **\$486**
 Item Number: **454493** Item **TOTAL ALL Years ALL Phases ALL Segments:** **\$486**

TPO Project No: **TA4544941**
 LRTP Ref:
 County: MIAMI-DADE
 Roadway ID:
 Lanes Exist:
 Lanes Improved:
 Lanes Added:
 Project Length:
 District: 6

Project Description: **5310 CAPITAL - MIAMI UZA - CITRUS HEALTH NETWORK, INC**

Type of Work: **PURCHASE VEHICLES/EQUIPMENT** SIS or Non-SIS: **No**

Extra Description:

PHASE :		Proposed Funding (in \$000s)							
Funding Source	<2026	2025 - 2026	2026 - 2027	2027 - 2028	2028 - 2029	2029 - 2030	>2030	All Years	
DPTO	27	12	0	0	0	0	0	39	
DU	218	96	0	0	0	0	0	314	
LF	30	12	0	0	0	0	0	42	
CAPITAL Total	275	120	0	0	0	0	0	395	

RESPONSIBLE AGENCY: **FDOT**

Item Segment **TOTAL ALL Years ALL Phases:** **\$395**
 Item Number: **454494** Item **TOTAL ALL Years ALL Phases ALL Segments:** **\$395**

MIAMI-DADE TRANSPORTATION PLANNING ORGANIZATION
 TRANSPORTATION IMPROVEMENT PROGRAM
 PRIMARY STATE HIGHWAYS AND INTERMODAL



FLP: TRANSIT

TPO Project No: **TA4544951**
 LRTP Ref:
 County: MIAMI-DADE
 Roadway ID:
 Lanes Exist:
 Lanes Improved:
 Lanes Added:
 Project Length:
 District: 6

Project Description: **SECTION 5310 OPERATING - MIAMI UZA - CONCEPT HOUSE**

Type of Work: **OPERATING/ADMIN. ASSISTANCE** SIS or Non-SIS: **No**

Extra Description:

PHASE :		Proposed Funding (in \$000s)							
Funding Source	<2026	2025 - 2026	2026 - 2027	2027 - 2028	2028 - 2029	2029 - 2030	>2030	All Years	
DU	25	100	0	0	0	0	0	125	
LF	25	100	0	0	0	0	0	125	
OPERATIONS Total	50	200	0	0	0	0	0	250	

RESPONSIBLE AGENCY: **FDOT**

Item Segment TOTAL ALL Years ALL Phases: **\$250**

Item Number: **454495** Item TOTAL ALL Years ALL Phases ALL Segments: **\$250**

TPO Project No: **TA4544961**
 LRTP Ref:
 County: MIAMI-DADE
 Roadway ID:
 Lanes Exist:
 Lanes Improved:
 Lanes Added:
 Project Length:
 District: 6

Project Description: **5310 CAPITAL - CONCEPT HOUSE AKA CONCEPT HEALTH SYSTEM**

Type of Work: **PURCHASE VEHICLES/EQUIPMENT** SIS or Non-SIS: **No**

Extra Description:

PHASE :		Proposed Funding (in \$000s)							
Funding Source	<2026	2025 - 2026	2026 - 2027	2027 - 2028	2028 - 2029	2029 - 2030	>2030	All Years	
DPTO	12	0	0	0	0	0	0	12	
DU	93	2	0	0	0	0	0	95	
LF	12	0	0	0	0	0	0	12	
CAPITAL Total	117	2	0	0	0	0	0	119	

RESPONSIBLE AGENCY: **FDOT**

Item Segment TOTAL ALL Years ALL Phases: **\$119**

Item Number: **454496** Item TOTAL ALL Years ALL Phases ALL Segments: **\$119**

MIAMI-DADE TRANSPORTATION PLANNING ORGANIZATION
 TRANSPORTATION IMPROVEMENT PROGRAM
 PRIMARY STATE HIGHWAYS AND INTERMODAL



FLP: TRANSIT

TPO Project No: **TA4544971**
 LRTP Ref:
 County: MIAMI-DADE
 Roadway ID:
 Lanes Exist:
 Lanes Improved:
 Lanes Added:
 Project Length:
 District: 6

Project Description: **5310 CAPITAL - UNITED COMMUNITY OPTIONS OF MIA**

Type of Work: **PURCHASE VEHICLES/EQUIPMENT** SIS or Non-SIS: **No**

Extra Description:

PHASE :		Proposed Funding (in \$000s)							
Funding Source	<2026	2025 - 2026	2026 - 2027	2027 - 2028	2028 - 2029	2029 - 2030	>2030	All Years	
DPTO	12	3	0	0	0	0	0	15	
DU	95	27	0	0	0	0	0	122	
LF	15	0	0	0	0	0	0	15	
CAPITAL Total	122	30	0	0	0	0	0	152	

RESPONSIBLE AGENCY: FDOT

Item Number: **454497** Item Segment TOTAL ALL Years ALL Phases: **\$152**
 Item TOTAL ALL Years ALL Phases ALL Segments: **\$152**

TPO Project No: **TA4544981**
 LRTP Ref:
 County: MIAMI-DADE
 Roadway ID:
 Lanes Exist:
 Lanes Improved:
 Lanes Added:
 Project Length:
 District: 6

Project Description: **5310 OPERATING - MIAMI UZA - UNITED COMMUNITY OPTIONS OF MIA**

Type of Work: **OPERATING/ADMIN. ASSISTANCE** SIS or Non-SIS: **No**

Extra Description:

PHASE :		Proposed Funding (in \$000s)							
Funding Source	<2026	2025 - 2026	2026 - 2027	2027 - 2028	2028 - 2029	2029 - 2030	>2030	All Years	
DU	50	100	0	0	0	0	0	150	
LF	50	100	0	0	0	0	0	150	
OPERATIONS Total	100	200	0	0	0	0	0	300	

RESPONSIBLE AGENCY: FDOT

Item Number: **454498** Item Segment TOTAL ALL Years ALL Phases: **\$300**
 Item TOTAL ALL Years ALL Phases ALL Segments: **\$300**

MIAMI-DADE TRANSPORTATION PLANNING ORGANIZATION
 TRANSPORTATION IMPROVEMENT PROGRAM
 PRIMARY STATE HIGHWAYS AND INTERMODAL



FLP: TRANSIT

TPO Project No: **TA4562711**
 LRTP Ref:
 County: MIAMI-DADE
 Roadway ID:
 Lanes Exist:
 Lanes Improved:
 Lanes Added:
 Project Length:
 District: 6

Project Description: **5310 CAPITAL - MIAMI UZA - BANYAN COMMUNITY HEALTH CENTER, INC**

Type of Work: **PURCHASE VEHICLES/EQUIPMENT** SIS or Non-SIS: **No**
 Extra Description:

		Proposed Funding (in \$000s)							
PHASE :	Funding Source	<2026	2025 - 2026	2026 - 2027	2027 - 2028	2028 - 2029	2029 - 2030	>2030	All Years
	DPTO	0	18	0	0	0	0	0	18
	DU	0	141	0	0	0	0	0	141
	LF	0	18	0	0	0	0	0	18
CAPITAL	Total	0	177	0	0	0	0	0	177

RESPONSIBLE AGENCY: FDOT

Item Segment TOTAL ALL Years ALL Phases: **\$177**
 Item Number: **456271** Item TOTAL ALL Years ALL Phases ALL Segments: **\$177**

TPO Project No: **TA4562721**
 LRTP Ref:
 County: MIAMI-DADE
 Roadway ID:
 Lanes Exist:
 Lanes Improved:
 Lanes Added:
 Project Length:
 District: 6

Project Description: **5310 CAPITAL - MIAMI UZA - CAMILLUS HOUSE**

Type of Work: **PURCHASE VEHICLES/EQUIPMENT** SIS or Non-SIS: **No**
 Extra Description:

		Proposed Funding (in \$000s)							
PHASE :	Funding Source	<2026	2025 - 2026	2026 - 2027	2027 - 2028	2028 - 2029	2029 - 2030	>2030	All Years
	DPTO	0	11	0	0	0	0	0	11
	DU	0	84	0	0	0	0	0	84
	LF	0	11	0	0	0	0	0	11
CAPITAL	Total	0	106	0	0	0	0	0	106

RESPONSIBLE AGENCY: FDOT

Item Segment TOTAL ALL Years ALL Phases: **\$106**
 Item Number: **456272** Item TOTAL ALL Years ALL Phases ALL Segments: **\$106**

MIAMI-DADE TRANSPORTATION PLANNING ORGANIZATION
 TRANSPORTATION IMPROVEMENT PROGRAM
 PRIMARY STATE HIGHWAYS AND INTERMODAL



FLP: TRANSIT

TPO Project No: **TA4562731**
 LRTP Ref:
 County: MIAMI-DADE
 Roadway ID:
 Lanes Exist:
 Lanes Improved:
 Lanes Added:
 Project Length:
 District: 6

Project Description: **5310 OPERATING - MIAMI UZA - CITRUS HEALTH NETWORK, INC**

Type of Work: **OPERATING/ADMIN. ASSISTANCE** SIS or Non-SIS: **No**
 Extra Description:

PHASE :		Proposed Funding (in \$000s)							
Funding Source		<2026	2025 - 2026	2026 - 2027	2027 - 2028	2028 - 2029	2029 - 2030	>2030	All Years
DU		0	75	0	0	0	0	0	75
LF		0	75	0	0	0	0	0	75
OPERATIONS	Total	0	150	0	0	0	0	0	150

RESPONSIBLE AGENCY: **FDOT**

Item Segment **TOTAL ALL Years ALL Phases:** \$150
 Item Number: **456273** Item **TOTAL ALL Years ALL Phases ALL Segments:** \$150

TPO Project No: **TA4562741**
 LRTP Ref:
 County: MIAMI-DADE
 Roadway ID:
 Lanes Exist:
 Lanes Improved:
 Lanes Added:
 Project Length:
 District: 6

Project Description: **5310 CAPITAL - MIAMI UZA - CITRUS HEALTH NETWORK, INC**

Type of Work: **PURCHASE VEHICLES/EQUIPMENT** SIS or Non-SIS: **No**
 Extra Description:

PHASE :		Proposed Funding (in \$000s)							
Funding Source		<2026	2025 - 2026	2026 - 2027	2027 - 2028	2028 - 2029	2029 - 2030	>2030	All Years
DPTO		0	6	0	0	0	0	0	6
DU		0	50	0	0	0	0	0	50
LF		0	6	0	0	0	0	0	6
CAPITAL	Total	0	62	0	0	0	0	0	62

RESPONSIBLE AGENCY: **FDOT**

Item Segment **TOTAL ALL Years ALL Phases:** \$62
 Item Number: **456274** Item **TOTAL ALL Years ALL Phases ALL Segments:** \$310

MIAMI-DADE TRANSPORTATION PLANNING ORGANIZATION
 TRANSPORTATION IMPROVEMENT PROGRAM
 PRIMARY STATE HIGHWAYS AND INTERMODAL



FLP: TRANSIT

TPO Project No: **TA4562742**
 LRTP Ref:
 County: MIAMI-DADE
 Roadway ID:
 Lanes Exist:
 Lanes Improved:
 Lanes Added:
 Project Length:
 District: 6

Project Description: **5310 CAPITAL - MIAMI UZA - CITRUS HEALTH NETWORK, INC**

Type of Work: **PURCHASE VEHICLES/EQUIPMENT** SIS or Non-SIS: **No**

Extra Description:

PHASE :

		Proposed Funding (in \$000s)							
Funding Source	<2026	2025 - 2026	2026 - 2027	2027 - 2028	2028 - 2029	2029 - 2030	>2030	All Years	
DPTO	0	25	0	0	0	0	0	25	
DU	0	198	0	0	0	0	0	198	
LF	0	25	0	0	0	0	0	25	
CAPITAL Total	0	248	0	0	0	0	0	248	

RESPONSIBLE AGENCY: FDOT

Item Segment TOTAL ALL Years ALL Phases: **\$248**

Item Number: 456274

Item TOTAL ALL Years ALL Phases ALL Segments: **\$310**

TPO Project No: **TA4562751**
 LRTP Ref:
 County: MIAMI-DADE
 Roadway ID:
 Lanes Exist:
 Lanes Improved:
 Lanes Added:
 Project Length:
 District: 6

Project Description: **5310 CAPITAL - MIAMI UZA - MACTOWN, INC**

Type of Work: **PURCHASE VEHICLES/EQUIPMENT** SIS or Non-SIS: **No**

Extra Description:

PHASE :

		Proposed Funding (in \$000s)							
Funding Source	<2026	2025 - 2026	2026 - 2027	2027 - 2028	2028 - 2029	2029 - 2030	>2030	All Years	
DPTO	0	10	0	0	0	0	0	10	
DU	0	80	0	0	0	0	0	80	
LF	0	10	0	0	0	0	0	10	
CAPITAL Total	0	100	0	0	0	0	0	100	

RESPONSIBLE AGENCY: FDOT

Item Segment TOTAL ALL Years ALL Phases: **\$100**

Item Number: 456275

Item TOTAL ALL Years ALL Phases ALL Segments: **\$100**

MIAMI-DADE TRANSPORTATION PLANNING ORGANIZATION
 TRANSPORTATION IMPROVEMENT PROGRAM
 PRIMARY STATE HIGHWAYS AND INTERMODAL



FLP: TRANSIT

TPO Project No: **TA4562761**
 LRTP Ref:
 County: MIAMI-DADE
 Roadway ID:
 Lanes Exist:
 Lanes Improved:
 Lanes Added:
 Project Length:
 District: 6

Project Description: **5310 OPERATING - MIAMI UZA - PROSPERITY SOCIAL & COMMUNITY DEVELOPMENT**

Type of Work: **OPERATING/ADMIN. ASSISTANCE** SIS or Non-SIS: **No**

Extra Description:

PHASE :		Proposed Funding (in \$000s)							
		Funding Source	<2026	2025 - 2026	2026 - 2027	2027 - 2028	2028 - 2029	2029 - 2030	>2030
	DU	0	50	0	0	0	0	0	50
	LF	0	50	0	0	0	0	0	50
OPERATIONS	Total	0	100	0	0	0	0	0	100

RESPONSIBLE AGENCY: **FDOT**

Item Segment **TOTAL ALL Years ALL Phases:** \$100
 Item Number: **456276** Item **TOTAL ALL Years ALL Phases ALL Segments:** \$100

TPO Project No: **TA4562771**
 LRTP Ref:
 County: MIAMI-DADE
 Roadway ID:
 Lanes Exist:
 Lanes Improved:
 Lanes Added:
 Project Length:
 District: 6

Project Description: **5310 CAPITAL - MIAMI UZA - FELLOWSHIP HOUSE**

Type of Work: **PURCHASE VEHICLES/EQUIPMENT** SIS or Non-SIS: **No**

Extra Description:

PHASE :		Proposed Funding (in \$000s)							
		Funding Source	<2026	2025 - 2026	2026 - 2027	2027 - 2028	2028 - 2029	2029 - 2030	>2030
	DPTO	0	1	0	0	0	0	0	1
	DU	0	10	0	0	0	0	0	10
	LF	0	1	0	0	0	0	0	1
CAPITAL	Total	0	12	0	0	0	0	0	12

RESPONSIBLE AGENCY: **FDOT**

Item Segment **TOTAL ALL Years ALL Phases:** \$12
 Item Number: **456277** Item **TOTAL ALL Years ALL Phases ALL Segments:** \$12

MIAMI-DADE TRANSPORTATION PLANNING ORGANIZATION
 TRANSPORTATION IMPROVEMENT PROGRAM
 PRIMARY STATE HIGHWAYS AND INTERMODAL



FLP: TRANSIT

TPO Project No: **TA4562781**
 LRTP Ref:
 County: MIAMI-DADE
 Roadway ID:
 Lanes Exist:
 Lanes Improved:
 Lanes Added:
 Project Length:
 District: 6

Project Description: **5310 CAPITAL - MIAMI UZA - ALPER JCC**

Type of Work: **PURCHASE VEHICLES/EQUIPMENT** SIS or Non-SIS: **No**
 Extra Description:

		Proposed Funding (in \$000s)							
PHASE :	Funding Source	<2026	2025 - 2026	2026 - 2027	2027 - 2028	2028 - 2029	2029 - 2030	>2030	All Years
	DPTO	0	14	0	0	0	0	0	14
	DU	0	112	0	0	0	0	0	112
	LF	0	14	0	0	0	0	0	14
CAPITAL	Total	0	140	0	0	0	0	0	140

RESPONSIBLE AGENCY: FDOT

Item Segment TOTAL ALL Years ALL Phases: \$140
 Item Number: 456278 Item TOTAL ALL Years ALL Phases ALL Segments: \$140

Yearly Totals	\$1,010,121	\$1,063,983	\$457,987	\$407,382	\$383,654	\$275,093	\$0	\$3,598,220
FLP: TRANSIT						5 Year TIP Total		\$2,588,099

MIAMI-DADE TRANSPORTATION PLANNING ORGANIZATION
 TRANSPORTATION IMPROVEMENT PROGRAM
 PRIMARY STATE HIGHWAYS AND INTERMODAL



HIGHWAYS

TPO Project No: **DT1043**
 LRTP Ref: 06-10
 County: MIAMI-DADE
 Roadway ID: 87200000
 Lanes Exist:
 Lanes Improved:
 Lanes Added:
 Project Length: 13.048
 District: 6

Project Description: **TOLL OPERATIONS MIAMI-DADE EXPRESSWAY - DOLPHIN**

Type of Work: **TOLL PLAZA**

SIS or Non-SIS: **Yes**

Extra Description:

PHASE :

		Proposed Funding (in \$000s)							
Funding Source	<2026	2025 - 2026	2026 - 2027	2027 - 2028	2028 - 2029	2029 - 2030	>2030	All Years	
PKYO	2	0	0	0	0	0	0	2	
TO04	135,097	14,942	11,845	11,845	11,845	11,845	47,380	244,799	
OPERATIONS Total	135,099	14,942	11,845	11,845	11,845	11,845	47,380	244,801	

RESPONSIBLE AGENCY: **FDOT**

Item Segment **TOTAL ALL Years ALL Phases:** **\$244,801**

Item Number: **104**

Item **TOTAL ALL Years ALL Phases ALL Segments:** **\$244,801**

TPO Project No: **DT2485941**
 LRTP Ref: 06-09
 County: DIST/ST-WIDE
 Roadway ID:
 Lanes Exist:
 Lanes Improved:
 Lanes Added:
 Project Length:
 District: 6

Project Description: **DISTRICTWIDE RIGHT-OF-WAY MAP PREPARATION**

Type of Work: **PRELIMINARY ENGINEERING**

SIS or Non-SIS: **No**

Extra Description:

PHASE :

		Proposed Funding (in \$000s)							
Funding Source	<2026	2025 - 2026	2026 - 2027	2027 - 2028	2028 - 2029	2029 - 2030	>2030	All Years	
DIH	2,626	170	170	170	170	170	0	3,476	
DS	5	0	0	0	0	0	0	5	
PRELIMINARY ENGINEERING Total	2,631	170	170	170	170	170	0	3,481	

RESPONSIBLE AGENCY: **FDOT**

Item Segment **TOTAL ALL Years ALL Phases:** **\$3,481**

Item Number: **248594**

Item **TOTAL ALL Years ALL Phases ALL Segments:** **\$3,481**

MIAMI-DADE TRANSPORTATION PLANNING ORGANIZATION
 TRANSPORTATION IMPROVEMENT PROGRAM
 PRIMARY STATE HIGHWAYS AND INTERMODAL



HIGHWAYS

TPO Project No: **DT2496141** Project Description: **SR 997 / KROME AVENUE** **US 1 (FLORIDA CITY)** **SR 90 / TAMiami TRAIL**

LRTP Ref:
 County: MIAMI-DADE
 Roadway ID:
 Lanes Exist:
 Lanes Improved:
 Lanes Added:
 Project Length: 22.298
 District: 6

Type of Work: **TRANSPORTATION PLANNING** SIS or Non-SIS: **Yes**
 Extra Description:

		Proposed Funding (in \$000s)							
PHASE :	Funding Source	<2026	2025 - 2026	2026 - 2027	2027 - 2028	2028 - 2029	2029 - 2030	>2030	All Years
		851	0	0	0	0	0	0	851
		200	0	0	0	0	0	0	200
PROJECT DEVELOPMENT AND ENVIRONMENTAL	Total	1,051	0	0	0	0	0	0	1,051

RESPONSIBLE AGENCY: **FDOT**

Item Segment **TOTAL ALL Years ALL Phases:** **\$1,051**
 Item Number: **249614** Item **TOTAL ALL Years ALL Phases ALL Segments:** **\$152,675**

TPO Project No: **DT2496142** Project Description: **SR 997 / KROME AVENUE** **AT SW 272, SW 256, SW 192, SW 168, SW 136 INTERSECTION**

LRTP Ref:
 County: MIAMI-DADE
 Roadway ID:
 Lanes Exist:
 Lanes Improved:
 Lanes Added:
 Project Length: 9.055
 District: 6

Type of Work: **ADD TURN LANE(S)** SIS or Non-SIS: **Yes**
 Extra Description:

		Proposed Funding (in \$000s)							
PHASE :	Funding Source	<2026	2025 - 2026	2026 - 2027	2027 - 2028	2028 - 2029	2029 - 2030	>2030	All Years
		243	0	0	0	0	0	0	243
PRELIMINARY ENGINEERING	Total	243	0	0	0	0	0	0	243
		2,346	0	0	0	0	0	0	2,346
RIGHT OF WAY	Total	2,346	0	0	0	0	0	0	2,346
		6	0	0	0	0	0	0	6
PROJECT DEVELOPMENT AND ENVIRONMENTAL	Total	6	0	0	0	0	0	0	6
		6,173	0	0	0	0	0	0	6,173
DESIGN/BUILD	Total	6,173	0	0	0	0	0	0	6,173

RESPONSIBLE AGENCY: **FDOT**

Item Segment **TOTAL ALL Years ALL Phases:** **\$8,768**
 Item Number: **249614** Item **TOTAL ALL Years ALL Phases ALL Segments:** **\$152,675**

MIAMI-DADE TRANSPORTATION PLANNING ORGANIZATION
 TRANSPORTATION IMPROVEMENT PROGRAM
 PRIMARY STATE HIGHWAYS AND INTERMODAL



HIGHWAYS

TPO Project No: **DT2496143** Project Description: **SR 997 / KROME AVENUE SR 94/KENDALL DRIVE 1 MI NORTH OF SW 8 STREET**
 LRTP Ref: _____
 County: **MIAMI-DADE**
 Roadway ID: _____
 Lanes Exist: _____ Type of Work: **ADD LANES & RECONSTRUCT** SIS or Non-SIS: **Yes**
 Lanes Improved: _____ Extra Description: _____
 Lanes Added: _____
 Project Length: **6.567**
 District: **6**

PHASE :		Proposed Funding (in \$000s)							
Funding Source	<2026	2025 - 2026	2026 - 2027	2027 - 2028	2028 - 2029	2029 - 2030	>2030	All Years	
PRELIMINARY ENGINEERING	3,727	0	0	0	0	0	0	3,727	
Total	3,727	0	0	0	0	0	0	3,727	
ENVIRONMENTAL	2,309	0	0	0	0	0	0	2,309	
Total	2,309	0	0	0	0	0	0	2,309	
RIGHT OF WAY	9,633	0	0	0	0	0	0	9,633	
Total	9,633	0	0	0	0	0	0	9,633	
CONSTRUCTION	847	0	0	0	0	0	0	847	
Total	67,022	0	0	0	0	0	0	67,022	

RESPONSIBLE AGENCY: **FDOT**

Item Number: **249614** Item Segment TOTAL ALL Years ALL Phases: **\$82,691**
 Item TOTAL ALL Years ALL Phases ALL Segments: **\$152,675**

TPO Project No: **DT2496144** Project Description: **SR 997 / KROME AVENUE SW 296 STREET SW 136 STREET**
 LRTP Ref: _____
 County: **MIAMI-DADE**
 Roadway ID: _____
 Lanes Exist: _____ Type of Work: **PD&E/EMO STUDY** SIS or Non-SIS: **Yes**
 Lanes Improved: _____ Extra Description: _____
 Lanes Added: _____
 Project Length: **10.068**
 District: **6**

PHASE :		Proposed Funding (in \$000s)							
Funding Source	<2026	2025 - 2026	2026 - 2027	2027 - 2028	2028 - 2029	2029 - 2030	>2030	All Years	
PRELIMINARY ENGINEERING	12	0	0	0	0	0	0	12	
Total	12	0	0	0	0	0	0	12	

MIAMI-DADE TRANSPORTATION PLANNING ORGANIZATION
 TRANSPORTATION IMPROVEMENT PROGRAM
 PRIMARY STATE HIGHWAYS AND INTERMODAL



HIGHWAYS

TPO Project No: **DT2496144**
 LRTP Ref:
 County: MIAMI-DADE
 Roadway ID:
 Lanes Exist:
 Lanes Improved:
 Lanes Added:
 Project Length: 10.068
 District: 6

Project Description: **SR 997 / KROME AVENUE**

SW 296 STREET

SW 136 STREET

Type of Work: **PD&E/EMO STUDY**

SIS or Non-SIS: **Yes**

Extra Description:

Proposed Funding (in \$000s)

PHASE :

Funding Source	<2026	2025 - 2026	2026 - 2027	2027 - 2028	2028 - 2029	2029 - 2030	>2030	All Years
	2,391	0	0	0	0	0	0	2,391
PROJECT DEVELOPMENT AND ENVIRONMENTAL	2,391	0	0	0	0	0	0	2,391

RESPONSIBLE AGENCY: **FDOT**

Item Segment **TOTAL ALL Years ALL Phases:** **\$2,403**

Item Number: **249614**

Item **TOTAL ALL Years ALL Phases ALL Segments:** **\$152,675**

TPO Project No: **DT2496145**
 LRTP Ref:
 County: MIAMI-DADE
 Roadway ID:
 Lanes Exist:
 Lanes Improved:
 Lanes Added:
 Project Length: 13.449
 District: 6

Project Description: **SR 997 / KROME AVENUE**

AT SW 288, SW 216, SW 200, SW 184 INTERSECTIONS

Type of Work: **ADD TURN LANE(S)**

SIS or Non-SIS: **Yes**

Extra Description:

Proposed Funding (in \$000s)

PHASE :

Funding Source	<2026	2025 - 2026	2026 - 2027	2027 - 2028	2028 - 2029	2029 - 2030	>2030	All Years
	114	0	0	0	0	0	0	114
PRELIMINARY ENGINEERING	114	0	0	0	0	0	0	114
	932	0	0	0	0	0	0	932
RIGHT OF WAY	1,110	0	0	0	0	0	0	1,110
	5,719	0	0	0	0	0	0	5,719
CONSTRUCTION	5,719	0	0	0	0	0	0	5,719
	250	0	0	0	0	0	0	250
ALTERNATIVE CONTRACTING INCENTIVES	250	0	0	0	0	0	0	250

MIAMI-DADE TRANSPORTATION PLANNING ORGANIZATION
 TRANSPORTATION IMPROVEMENT PROGRAM
 PRIMARY STATE HIGHWAYS AND INTERMODAL



HIGHWAYS

RESPONSIBLE AGENCY: FDOT

Item Segment TOTAL ALL Years ALL Phases: **\$7,193**

Item Number: 249614 Item TOTAL ALL Years ALL Phases ALL Segments: **\$152,675**

TPO Project No: **DT2496146**
 LRTTP Ref:
 County: MIAMI-DADE
 Roadway ID:
 Lanes Exist:
 Lanes Improved:
 Lanes Added:
 Project Length: 0.080
 District: 6

Project Description: **SR 997 / KROME AVENUE AT SR 94/KENDALL DRIVE**

Type of Work: **INTERSECTION (MINOR)** SIS or Non-SIS: **Yes**

Extra Description:

Proposed Funding (in \$000s)

PHASE :	Funding Source	<2026	2025 - 2026	2026 - 2027	2027 - 2028	2028 - 2029	2029 - 2030	>2030	All Years
		38	0	0	0	0	0	0	38
PRELIMINARY ENGINEERING	Total	38	0	0	0	0	0	0	38
		19	0	0	0	0	0	0	19
PROJECT DEVELOPMENT AND ENVIRONMENTAL	Total	19	0	0	0	0	0	0	19
		499	0	0	0	0	0	0	499
CONSTRUCTION	Total	499	0	0	0	0	0	0	499
		20	0	0	0	0	0	0	20
ALTERNATIVE CONTRACTING INCENTIVES	Total	20	0	0	0	0	0	0	20

RESPONSIBLE AGENCY: FDOT

Item Segment TOTAL ALL Years ALL Phases: **\$576**

Item Number: 249614 Item TOTAL ALL Years ALL Phases ALL Segments: **\$152,675**

TPO Project No: **DT2496147**
 LRTTP Ref:
 County: MIAMI-DADE
 Roadway ID:
 Lanes Exist:
 Lanes Improved:
 Lanes Added:
 Project Length: 3.544
 District: 6

Project Description: **SR 997 / KROME AVENUE SOUTH OF SW 136 STREET SOUTH OF SR 94/KENDALL DRIVE**

Type of Work: **ADD LANES & RECONSTRUCT** SIS or Non-SIS: **Yes**

Extra Description:

Proposed Funding (in \$000s)

PHASE :	Funding Source	<2026	2025 - 2026	2026 - 2027	2027 - 2028	2028 - 2029	2029 - 2030	>2030	All Years
	DDR	173	0	0	0	0	0	0	173
	DIH	779	0	0	0	0	0	0	779
	DS	474	0	0	0	0	0	0	474
PRELIMINARY ENGINEERING	Total	1,426	0	0	0	0	0	0	1,426
	BNDS	9	0	0	0	0	0	0	9

MIAMI-DADE TRANSPORTATION PLANNING ORGANIZATION
 TRANSPORTATION IMPROVEMENT PROGRAM
 PRIMARY STATE HIGHWAYS AND INTERMODAL



HIGHWAYS

TPO Project No: **DT2496147**
 LRTP Ref:
 County: MIAMI-DADE
 Roadway ID:
 Lanes Exist:
 Lanes Improved:
 Lanes Added:
 Project Length: 3.544
 District: 6

Project Description: **SR 997 / KROME AVENUE SOUTH OF SW 136 STREET SOUTH OF SR 94/KENDALL DRIVE**

Type of Work: **ADD LANES & RECONSTRUCT** SIS or Non-SIS: **Yes**

Extra Description:

		Proposed Funding (in \$000s)							
PHASE :	Funding Source	<2026	2025 - 2026	2026 - 2027	2027 - 2028	2028 - 2029	2029 - 2030	>2030	All Years
	BNIR	3,371	200	0	0	0	0	0	3,571
	DIH	521	0	0	0	0	0	0	521
	DS	198	0	0	0	0	0	0	198
RIGHT OF WAY	Total	4,099	200	0	0	0	0	0	4,299
	DDR	125	0	0	0	0	0	0	125
	DS	45	0	0	0	0	0	0	45
	NHPP	1,532	0	0	0	0	0	0	1,532
RAILROAD & UTILITIES	Total	1,702	0	0	0	0	0	0	1,702
	DDR	30	0	0	0	0	0	0	30
	DIS	563	0	0	0	0	0	0	563
	DS	33	0	0	0	0	0	0	33
	DS	612	0	0	0	0	0	0	612
	EBNH	495	0	0	0	0	0	0	495
	NHPP	34,983	0	0	0	0	0	0	34,983
	SA	190	0	0	0	0	0	0	190
	SN	2,131	0	0	0	0	0	0	2,131
	SU	103	0	0	0	0	0	0	103
CONSTRUCTION	Total	39,140	0	0	0	0	0	0	39,140
	SA	654	0	0	0	0	0	0	654
	SN	306	0	0	0	0	0	0	306
ALTERNATIVE CONTRACTING INCENTIVES	Total	960	0	0	0	0	0	0	960

RESPONSIBLE AGENCY: FDOT

Item Segment TOTAL ALL Years ALL Phases: **\$47,527**
 Item Number: 249614 Item TOTAL ALL Years ALL Phases ALL Segments: **\$152,675**

MIAMI-DADE TRANSPORTATION PLANNING ORGANIZATION
 TRANSPORTATION IMPROVEMENT PROGRAM
 PRIMARY STATE HIGHWAYS AND INTERMODAL



HIGHWAYS

TPO Project No: **DT2496148** Project Description: **SR 997 / KROME AVENUE SOUTH OF SW 122 STREET SOUTH OF SR 94/KENDALL DRIVE**
 LRTP Ref: _____
 County: **MIAMI-DADE**
 Roadway ID: _____
 Lanes Exist: _____ Type of Work: **RESURFACING** SIS or Non-SIS: **Yes**
 Lanes Improved: _____ Extra Description: _____
 Lanes Added: _____
 Project Length: **2.941**
 District: **6**

PHASE :		Proposed Funding (in \$000s)							
Funding Source	<2026	2025 - 2026	2026 - 2027	2027 - 2028	2028 - 2029	2029 - 2030	>2030	All Years	
	62	0	0	0	0	0	0	62	
	273	0	0	0	0	0	0	273	
PRELIMINARY ENGINEERING	Total	335	0	0	0	0	0	335	
	46	0	0	0	0	0	0	46	
RAILROAD & UTILITIES	Total	46	0	0	0	0	0	46	
	2,054	0	0	0	0	0	0	2,054	
	31	0	0	0	0	0	0	31	
CONSTRUCTION	Total	2,085	0	0	0	0	0	2,085	

RESPONSIBLE AGENCY: **FDOT**

Item Number: **249614** Item Segment TOTAL ALL Years ALL Phases: **\$2,466**
 Item TOTAL ALL Years ALL Phases ALL Segments: **\$152,675**

TPO Project No: **DT2497261** Project Description: **MIAMI-DADE COUNTYWIDE - TRAFFIC OPERATIONS DATA COLLECTION CONSULTANT**
 LRTP Ref: **06-09**
 County: **MIAMI-DADE**
 Roadway ID: _____
 Lanes Exist: _____ Type of Work: **TRANSPORTATION STATISTICS** SIS or Non-SIS: **No**
 Lanes Improved: _____ Extra Description: _____
 Lanes Added: _____
 Project Length: _____
 District: **6**

PHASE :		Proposed Funding (in \$000s)							
Funding Source	<2026	2025 - 2026	2026 - 2027	2027 - 2028	2028 - 2029	2029 - 2030	>2030	All Years	
	846	0	0	0	0	0	0	846	
PRELIMINARY ENGINEERING	Total	846	0	0	0	0	0	846	

RESPONSIBLE AGENCY: **FDOT**

Item Number: **249726** Item Segment TOTAL ALL Years ALL Phases: **\$846**
 Item TOTAL ALL Years ALL Phases ALL Segments: **\$10,802**

MIAMI-DADE TRANSPORTATION PLANNING ORGANIZATION
 TRANSPORTATION IMPROVEMENT PROGRAM
 PRIMARY STATE HIGHWAYS AND INTERMODAL



HIGHWAYS

TPO Project No: **DT2497262**
 LRTP Ref: 06-09
 County: DIST/ST-WIDE
 Roadway ID:
 Lanes Exist:
 Lanes Improved:
 Lanes Added:
 Project Length:
 District: 6

Project Description: **DISTRICTWIDE TRAFFIC OPERATIONS - STUDIES CONSULTANT**

Type of Work: **TRANSPORTATION STATISTICS** SIS or Non-SIS: **No**

Extra Description:

PHASE :		Proposed Funding (in \$000s)							All Years
		Funding Source	<2026	2025 - 2026	2026 - 2027	2027 - 2028	2028 - 2029	2029 - 2030	
PRELIMINARY ENGINEERING	Total	723	0	0	0	0	0	0	723
		723	0	0	0	0	0	0	723

RESPONSIBLE AGENCY: **FDOT**

Item Segment TOTAL ALL Years ALL Phases: **\$723**
 Item Number: 249726 Item TOTAL ALL Years ALL Phases ALL Segments: **\$10,802**

TPO Project No: **DT2497263**
 LRTP Ref: 06-09
 County: DIST/ST-WIDE
 Roadway ID:
 Lanes Exist:
 Lanes Improved:
 Lanes Added:
 Project Length:
 District: 6

Project Description: **DISTRICTWIDE MISCELLANEOUS STUDIES & RCI DATA COLLECTION CONSULTANT**

Type of Work: **TRANSPORTATION STATISTICS** SIS or Non-SIS: **No**

Extra Description:

PHASE :		Proposed Funding (in \$000s)							All Years
		Funding Source	<2026	2025 - 2026	2026 - 2027	2027 - 2028	2028 - 2029	2029 - 2030	
PRELIMINARY ENGINEERING	Total	556	0	0	0	0	0	0	556
		556	0	0	0	0	0	0	556

RESPONSIBLE AGENCY: **FDOT**

Item Segment TOTAL ALL Years ALL Phases: **\$556**
 Item Number: 249726 Item TOTAL ALL Years ALL Phases ALL Segments: **\$10,802**

MIAMI-DADE TRANSPORTATION PLANNING ORGANIZATION
 TRANSPORTATION IMPROVEMENT PROGRAM
 PRIMARY STATE HIGHWAYS AND INTERMODAL



HIGHWAYS

TPO Project No: **DT2497264**
 LRTP Ref: 06-09
 County: DIST/ST-WIDE
 Roadway ID:
 Lanes Exist:
 Lanes Improved:
 Lanes Added:
 Project Length:
 District: 6

Project Description: **DISTRICTWIDE TRAFFIC OPERATIONS - STUDIES CONSULTANT**

Type of Work: **TRANSPORTATION STATISTICS** SIS or Non-SIS: **No**

Extra Description:

PHASE :		Proposed Funding (in \$000s)								
		Funding Source	<2026	2025 - 2026	2026 - 2027	2027 - 2028	2028 - 2029	2029 - 2030	>2030	All Years
			1,373	0	0	0	0	0	0	1,373
PRELIMINARY ENGINEERING	Total		1,373	0	0	0	0	0	0	1,373

RESPONSIBLE AGENCY: **FDOT**

Item Segment **TOTAL ALL Years ALL Phases:** **\$1,373**
 Item Number: 249726 Item **TOTAL ALL Years ALL Phases ALL Segments:** **\$10,802**

TPO Project No: **DT2497265**
 LRTP Ref: 06-09
 County: DIST/ST-WIDE
 Roadway ID:
 Lanes Exist:
 Lanes Improved:
 Lanes Added:
 Project Length:
 District: 6

Project Description: **DISTRICTWIDE MISCELLANEOUS STUDIES & RCI DATA COLLECTION CONSULTANT**

Type of Work: **TRANSPORTATION STATISTICS** SIS or Non-SIS: **No**

Extra Description:

PHASE :		Proposed Funding (in \$000s)								
		Funding Source	<2026	2025 - 2026	2026 - 2027	2027 - 2028	2028 - 2029	2029 - 2030	>2030	All Years
			1,143	0	0	0	0	0	0	1,143
PRELIMINARY ENGINEERING	Total		1,143	0	0	0	0	0	0	1,143

RESPONSIBLE AGENCY: **FDOT**

Item Segment **TOTAL ALL Years ALL Phases:** **\$1,143**
 Item Number: 249726 Item **TOTAL ALL Years ALL Phases ALL Segments:** **\$10,802**

MIAMI-DADE TRANSPORTATION PLANNING ORGANIZATION
 TRANSPORTATION IMPROVEMENT PROGRAM
 PRIMARY STATE HIGHWAYS AND INTERMODAL



HIGHWAYS

TPO Project No: **DT2497266**
 LRTP Ref: 06-09
 County: DIST/ST-WIDE
 Roadway ID:
 Lanes Exist:
 Lanes Improved:
 Lanes Added:
 Project Length:
 District: 6

Project Description: **DISTRICTWIDE MISCELLANEOUS STUDIES & RCI DATA COLLECTION CONSULTANT**

Type of Work: **TRANSPORTATION STATISTICS** SIS or Non-SIS: **No**

Extra Description:

		Proposed Funding (in \$000s)							
PHASE :	Funding Source	<2026	2025 - 2026	2026 - 2027	2027 - 2028	2028 - 2029	2029 - 2030	>2030	All Years
		1,616	0	0	0	0	0	0	1,616
PRELIMINARY ENGINEERING	Total	1,616	0	0	0	0	0	0	1,616

RESPONSIBLE AGENCY: **FDOT**

Item Segment TOTAL ALL Years ALL Phases: **\$1,616**
 Item Number: 249726
 Item TOTAL ALL Years ALL Phases ALL Segments: **\$10,802**

TPO Project No: **DT2497267**
 LRTP Ref: 06-09
 County: DIST/ST-WIDE
 Roadway ID:
 Lanes Exist:
 Lanes Improved:
 Lanes Added:
 Project Length:
 District: 6

Project Description: **DISTRICTWIDE TRAFFIC OPERATIONS - STUDIES CONSULTANT**

Type of Work: **TRANSPORTATION STATISTICS** SIS or Non-SIS: **No**

Extra Description:

		Proposed Funding (in \$000s)							
PHASE :	Funding Source	<2026	2025 - 2026	2026 - 2027	2027 - 2028	2028 - 2029	2029 - 2030	>2030	All Years
	DIH	55	6	0	0	0	0	0	61
	DS	1,501	0	0	0	0	0	0	1,501
PRELIMINARY ENGINEERING	Total	1,556	6	0	0	0	0	0	1,562

RESPONSIBLE AGENCY: **FDOT**

Item Segment TOTAL ALL Years ALL Phases: **\$1,562**
 Item Number: 249726
 Item TOTAL ALL Years ALL Phases ALL Segments: **\$10,802**

MIAMI-DADE TRANSPORTATION PLANNING ORGANIZATION
 TRANSPORTATION IMPROVEMENT PROGRAM
 PRIMARY STATE HIGHWAYS AND INTERMODAL



HIGHWAYS

TPO Project No: **DT2497268**
 LRTP Ref: 06-09
 County: DIST/ST-WIDE
 Roadway ID:
 Lanes Exist:
 Lanes Improved:
 Lanes Added:
 Project Length:
 District: 6

Project Description: **DISTRICTWIDE MISCELLANEOUS STUDIES & RCI DATA COLLECTION**

Type of Work: **TRAFFIC ENGINEERING STUDY** SIS or Non-SIS: **No**

Extra Description:

PHASE :		Proposed Funding (in \$000s)							
		Funding Source	<2026	2025 - 2026	2026 - 2027	2027 - 2028	2028 - 2029	2029 - 2030	>2030
	DIH	8	8	5	0	0	0	0	21
	DS	1,202	0	300	0	0	0	0	1,502
PRELIMINARY ENGINEERING	Total	1,210	8	305	0	0	0	0	1,523

RESPONSIBLE AGENCY: **FDOT**

Item Segment **TOTAL ALL Years ALL Phases:** \$1,523
 Item Number: **249726** Item **TOTAL ALL Years ALL Phases ALL Segments:** \$10,802

TPO Project No: **DT2497269**
 LRTP Ref: 06-09
 County: DIST/ST-WIDE
 Roadway ID:
 Lanes Exist:
 Lanes Improved:
 Lanes Added:
 Project Length:
 District: 6

Project Description: **DISTRICTWIDE TRAFFIC OPERATIONS - STUDIES CONSULTANT**

Type of Work: **TRAFFIC ENGINEERING STUDY** SIS or Non-SIS: **No**

Extra Description:

PHASE :		Proposed Funding (in \$000s)							
		Funding Source	<2026	2025 - 2026	2026 - 2027	2027 - 2028	2028 - 2029	2029 - 2030	>2030
	DIH	0	5	5	5	5	0	0	20
	DS	375	0	300	240	300	225	0	1,440
PRELIMINARY ENGINEERING	Total	375	5	305	245	305	225	0	1,460

RESPONSIBLE AGENCY: **FDOT**

Item Segment **TOTAL ALL Years ALL Phases:** \$1,460
 Item Number: **249726** Item **TOTAL ALL Years ALL Phases ALL Segments:** \$10,802

MIAMI-DADE TRANSPORTATION PLANNING ORGANIZATION
 TRANSPORTATION IMPROVEMENT PROGRAM
 PRIMARY STATE HIGHWAYS AND INTERMODAL



HIGHWAYS

TPO Project No: **DT2497961**
 LRTP Ref:
 County: MIAMI-DADE
 Roadway ID:
 Lanes Exist:
 Lanes Improved:
 Lanes Added:
 Project Length:
 District: 6

Project Description: **COUNTYWIDE TRAFFIC OPERATIONS STUDIES CONSULTANTS**

Type of Work: **SAFETY PROJECT** SIS or Non-SIS: **No**

Extra Description:

		Proposed Funding (in \$000s)							
PHASE :	Funding Source	<2026	2025 - 2026	2026 - 2027	2027 - 2028	2028 - 2029	2029 - 2030	>2030	All Years
		247	0	0	0	0	0	0	247
		115	0	0	0	0	0	0	115
		100	0	0	0	0	0	0	100
PRELIMINARY ENGINEERING	Total	462	0	0	0	0	0	0	462

RESPONSIBLE AGENCY: FDOT

Item Number: 249796
 Item Segment TOTAL ALL Years ALL Phases: \$462
 Item TOTAL ALL Years ALL Phases ALL Segments: \$16,863

TPO Project No: **DT2497962**
 LRTP Ref:
 County: DIST/ST-WIDE
 Roadway ID:
 Lanes Exist:
 Lanes Improved:
 Lanes Added:
 Project Length:
 District: 6

Project Description: **DISTRICTWIDE TRAFFIC OPERATIONS - SAFETY STUDIES CONSULTANT**

Type of Work: **SAFETY PROJECT** SIS or Non-SIS: **No**

Extra Description:

		Proposed Funding (in \$000s)							
PHASE :	Funding Source	<2026	2025 - 2026	2026 - 2027	2027 - 2028	2028 - 2029	2029 - 2030	>2030	All Years
		4,572	0	0	0	0	0	0	4,572
		1,560	0	0	0	0	0	0	1,560
PRELIMINARY ENGINEERING	Total	6,132	0	0	0	0	0	0	6,132

RESPONSIBLE AGENCY: FDOT

Item Number: 249796
 Item Segment TOTAL ALL Years ALL Phases: \$6,132
 Item TOTAL ALL Years ALL Phases ALL Segments: \$16,863

MIAMI-DADE TRANSPORTATION PLANNING ORGANIZATION
 TRANSPORTATION IMPROVEMENT PROGRAM
 PRIMARY STATE HIGHWAYS AND INTERMODAL



HIGHWAYS

TPO Project No: **DT2497963**
 LRTP Ref:
 County: DIST/ST-WIDE
 Roadway ID:
 Lanes Exist:
 Lanes Improved:
 Lanes Added:
 Project Length:
 District: 6

Project Description: **DISTRICTWIDE TRAFFIC OPERATIONS - SAFETY STUDIES CONSULTANT**

Type of Work: **SAFETY PROJECT**

SIS or Non-SIS: **No**

Extra Description:

PHASE :		Proposed Funding (in \$000s)							All Years	
		Funding Source	<2026	2025 - 2026	2026 - 2027	2027 - 2028	2028 - 2029	2029 - 2030		>2030
			1,634	0	0	0	0	0	0	1,634
PRELIMINARY ENGINEERING	Total		1,634	0	0	0	0	0	0	1,634

RESPONSIBLE AGENCY: **FDOT**

Item Segment TOTAL ALL Years ALL Phases: **\$1,634**

Item Number: **249796**

Item TOTAL ALL Years ALL Phases ALL Segments: **\$16,863**

TPO Project No: **DT2497964**
 LRTP Ref:
 County: DIST/ST-WIDE
 Roadway ID:
 Lanes Exist:
 Lanes Improved:
 Lanes Added:
 Project Length:
 District: 6

Project Description: **DISTRICTWIDE TRAFFIC OPERATIONS - SAFETY STUDIES CONSULTANT**

Type of Work: **SAFETY PROJECT**

SIS or Non-SIS: **No**

Extra Description:

PHASE :		Proposed Funding (in \$000s)							All Years	
		Funding Source	<2026	2025 - 2026	2026 - 2027	2027 - 2028	2028 - 2029	2029 - 2030		>2030
			1,523	0	0	0	0	0	0	1,523
PRELIMINARY ENGINEERING	Total		1,523	0	0	0	0	0	0	1,523

RESPONSIBLE AGENCY: **FDOT**

Item Segment TOTAL ALL Years ALL Phases: **\$1,523**

Item Number: **249796**

Item TOTAL ALL Years ALL Phases ALL Segments: **\$16,863**

MIAMI-DADE TRANSPORTATION PLANNING ORGANIZATION
 TRANSPORTATION IMPROVEMENT PROGRAM
 PRIMARY STATE HIGHWAYS AND INTERMODAL



HIGHWAYS

TPO Project No: **DT2497965**
 LRTP Ref:
 County: DIST/ST-WIDE
 Roadway ID:
 Lanes Exist:
 Lanes Improved:
 Lanes Added:
 Project Length:
 District: 6

Project Description: **DISTRICTWIDE TRAFFIC OPERATIONS - STUDIES CONSULTANTS**

Type of Work: **SAFETY PROJECT**

SIS or Non-SIS: **No**

Extra Description:

PHASE :		Proposed Funding (in \$000s)							All Years	
		Funding Source	<2026	2025 - 2026	2026 - 2027	2027 - 2028	2028 - 2029	2029 - 2030		>2030
			1,638	0	0	0	0	0	0	1,638
PRELIMINARY ENGINEERING	Total		1,638	0	0	0	0	0	0	1,638

RESPONSIBLE AGENCY: **FDOT**

Item Segment **TOTAL ALL Years ALL Phases:** **\$1,638**

Item Number: **249796**

Item **TOTAL ALL Years ALL Phases ALL Segments:** **\$16,863**

TPO Project No: **DT2497966**
 LRTP Ref:
 County: DIST/ST-WIDE
 Roadway ID:
 Lanes Exist:
 Lanes Improved:
 Lanes Added:
 Project Length:
 District: 6

Project Description: **DISTRICTWIDE TRAFFIC OPERATIONS - SAFETY STUDIES CONSULTANT**

Type of Work: **SAFETY PROJECT**

SIS or Non-SIS: **No**

Extra Description:

PHASE :		Proposed Funding (in \$000s)							All Years	
		Funding Source	<2026	2025 - 2026	2026 - 2027	2027 - 2028	2028 - 2029	2029 - 2030		>2030
			1,360	0	0	0	0	0	0	1,360
PRELIMINARY ENGINEERING	Total		1,360	0	0	0	0	0	0	1,360

RESPONSIBLE AGENCY: **FDOT**

Item Segment **TOTAL ALL Years ALL Phases:** **\$1,360**

Item Number: **249796**

Item **TOTAL ALL Years ALL Phases ALL Segments:** **\$16,863**

MIAMI-DADE TRANSPORTATION PLANNING ORGANIZATION
 TRANSPORTATION IMPROVEMENT PROGRAM
 PRIMARY STATE HIGHWAYS AND INTERMODAL



HIGHWAYS

TPO Project No: **DT2497967**
 LRTP Ref:
 County: DIST/ST-WIDE
 Roadway ID:
 Lanes Exist:
 Lanes Improved:
 Lanes Added:
 Project Length:
 District: 6

Project Description: **DISTRICTWIDE TRAFFIC OPERATIONS - SAFETY STUDIES CONSULTANT**

Type of Work: **SAFETY PROJECT**

SIS or Non-SIS: **No**

Extra Description:

		Proposed Funding (in \$000s)							
PHASE :	Funding Source	<2026	2025 - 2026	2026 - 2027	2027 - 2028	2028 - 2029	2029 - 2030	>2030	All Years
		1,449	0	0	0	0	0	0	1,449
PRELIMINARY ENGINEERING	Total	1,449	0	0	0	0	0	0	1,449

RESPONSIBLE AGENCY: **FDOT**

Item Segment TOTAL ALL Years ALL Phases: **\$1,449**

Item Number: 249796

Item TOTAL ALL Years ALL Phases ALL Segments: **\$16,863**

TPO Project No: **DT2497968**
 LRTP Ref:
 County: DIST/ST-WIDE
 Roadway ID:
 Lanes Exist:
 Lanes Improved:
 Lanes Added:
 Project Length:
 District: 6

Project Description: **DISTRICTWIDE TRAFFIC OPERATIONS - SAFETY STUDIES CONSULTANT**

Type of Work: **SAFETY PROJECT**

SIS or Non-SIS: **No**

Extra Description:

		Proposed Funding (in \$000s)							
PHASE :	Funding Source	<2026	2025 - 2026	2026 - 2027	2027 - 2028	2028 - 2029	2029 - 2030	>2030	All Years
		1,514	0	0	0	0	0	0	1,514
		114	0	0	0	0	0	0	114
PRELIMINARY ENGINEERING	Total	1,628	0	0	0	0	0	0	1,628

RESPONSIBLE AGENCY: **FDOT**

Item Segment TOTAL ALL Years ALL Phases: **\$1,628**

Item Number: 249796

Item TOTAL ALL Years ALL Phases ALL Segments: **\$16,863**

MIAMI-DADE TRANSPORTATION PLANNING ORGANIZATION
 TRANSPORTATION IMPROVEMENT PROGRAM
 PRIMARY STATE HIGHWAYS AND INTERMODAL



HIGHWAYS

TPO Project No: **DT2497969**
 LRTP Ref:
 County: DIST/ST-WIDE
 Roadway ID:
 Lanes Exist:
 Lanes Improved:
 Lanes Added:
 Project Length:
 District: 6

Project Description: **DISTRICTWIDE TRAFFIC OPERATIONS - STUDIES CONSULTANT**

Type of Work: **SAFETY PROJECT**

SIS or Non-SIS: **No**

Extra Description:

PHASE :		Proposed Funding (in \$000s)							
		Funding Source	<2026	2025 - 2026	2026 - 2027	2027 - 2028	2028 - 2029	2029 - 2030	>2030
	DIH	80	6	0	0	0	0	0	86
	DS	951	0	0	0	0	0	0	951
PRELIMINARY ENGINEERING	Total	1,031	6	0	0	0	0	0	1,037

RESPONSIBLE AGENCY: **FDOT**

Item Segment TOTAL ALL Years ALL Phases: **\$1,037**

Item Number: **249796**

Item TOTAL ALL Years ALL Phases ALL Segments: **\$16,863**

TPO Project No: **DT2499821**
 LRTP Ref: 06-09
 County: MIAMI-DADE
 Roadway ID:
 Lanes Exist:
 Lanes Improved:
 Lanes Added:
 Project Length: 2.916
 District: 6

Project Description: **SR 826 / PALMETTO EXPRESSWAY NORTH OF NW 154 STREET WEST OF NW 47 AVENUE**

Type of Work: **RESURFACING**

SIS or Non-SIS: **Yes**

Extra Description:

PHASE :		Proposed Funding (in \$000s)							
		Funding Source	<2026	2025 - 2026	2026 - 2027	2027 - 2028	2028 - 2029	2029 - 2030	>2030
		59	0	0	0	0	0	0	59
PRELIMINARY ENGINEERING	Total	59	0	0	0	0	0	0	59
		2,442	0	0	0	0	0	0	2,442
CONSTRUCTION	Total	2,442	0	0	0	0	0	0	2,442

RESPONSIBLE AGENCY: **FDOT**

Item Segment TOTAL ALL Years ALL Phases: **\$2,501**

Item Number: **249982**

Item TOTAL ALL Years ALL Phases ALL Segments: **\$5,023**

MIAMI-DADE TRANSPORTATION PLANNING ORGANIZATION
 TRANSPORTATION IMPROVEMENT PROGRAM
 PRIMARY STATE HIGHWAYS AND INTERMODAL



HIGHWAYS

TPO Project No: **DT2499822**
 LRTP Ref: 06-09
 County: MIAMI-DADE
 Roadway ID:
 Lanes Exist:
 Lanes Improved:
 Lanes Added:
 Project Length: 2.138
 District: 6

Project Description: **SR 826 / PALMETTO EXPRESSWAY NW 154 STREET NW 62 AVENUE**

Type of Work: **LANDSCAPING** SIS or Non-SIS: **Yes**

Extra Description:

Proposed Funding (in \$000s)

PHASE :	Funding Source	<2026	2025 - 2026	2026 - 2027	2027 - 2028	2028 - 2029	2029 - 2030	>2030	All Years
	DIH	7	0	0	0	0	25	0	32
	DS	69	0	0	0	0	115	0	184
PRELIMINARY ENGINEERING	Total	76	0	0	0	0	140	0	216
	DDR	0	0	0	0	0	0	2,113	2,113
	DIH	0	0	0	0	0	0	21	21
	DS	0	0	0	0	0	0	172	172
CONSTRUCTION	Total	0	0	0	0	0	0	2,306	2,306

RESPONSIBLE AGENCY: **FDOT**

Item Number: **249982** Item Segment **TOTAL ALL Years ALL Phases:** **\$2,522**
 Item **TOTAL ALL Years ALL Phases ALL Segments:** **\$5,023**

TPO Project No: **DT2500841**
 LRTP Ref: 06-09
 County: MIAMI-DADE
 Roadway ID:
 Lanes Exist:
 Lanes Improved:
 Lanes Added:
 Project Length:
 District: 6

Project Description: **MIAMI-DADE COUNTYWIDE - TRAFFIC OPERATIONS STUDY**

Type of Work: **PRELIMINARY ENGINEERING** SIS or Non-SIS: **No**

Extra Description:

Proposed Funding (in \$000s)

PHASE :	Funding Source	<2026	2025 - 2026	2026 - 2027	2027 - 2028	2028 - 2029	2029 - 2030	>2030	All Years
		1,810	0	0	0	0	0	0	1,810
PRELIMINARY ENGINEERING	Total	1,810	0	0	0	0	0	0	1,810

RESPONSIBLE AGENCY: **FDOT**

Item Number: **250084** Item Segment **TOTAL ALL Years ALL Phases:** **\$1,810**
 Item **TOTAL ALL Years ALL Phases ALL Segments:** **\$18,836**

MIAMI-DADE TRANSPORTATION PLANNING ORGANIZATION
 TRANSPORTATION IMPROVEMENT PROGRAM
 PRIMARY STATE HIGHWAYS AND INTERMODAL



HIGHWAYS

TPO Project No: **DT2500842**
 LRTP Ref: 06-09
 County: DIST/ST-WIDE
 Roadway ID:
 Lanes Exist:
 Lanes Improved:
 Lanes Added:
 Project Length:
 District: 6

Project Description: **TRANSPORTATION SYSTEMS
 MANAGEMENT AND OPERATIONS
 CONSULTANT**

Type of Work: **CORRIDOR/SUBAREA PLANNING** SIS or Non-SIS: **No**

Extra Description:

PHASE :		Proposed Funding (in \$000s)							All Years	
		Funding Source	<2026	2025 - 2026	2026 - 2027	2027 - 2028	2028 - 2029	2029 - 2030		>2030
			2,322	0	0	0	0	0	0	2,322
PRELIMINARY ENGINEERING	Total		2,322	0	0	0	0	0	0	2,322

RESPONSIBLE AGENCY: **FDOT**

Item Segment **TOTAL ALL Years ALL Phases:** **\$2,322**
 Item Number: 250084 Item **TOTAL ALL Years ALL Phases ALL Segments:** **\$18,836**

TPO Project No: **DT2500843**
 LRTP Ref: 06-09
 County: DIST/ST-WIDE
 Roadway ID:
 Lanes Exist:
 Lanes Improved:
 Lanes Added:
 Project Length:
 District: 6

Project Description: **TRANSPORTATION SYSTEMS
 MANAGEMENT AND OPERATIONS
 CONSULTANT**

Type of Work: **CORRIDOR/SUBAREA PLANNING** SIS or Non-SIS: **No**

Extra Description:

PHASE :		Proposed Funding (in \$000s)							All Years	
		Funding Source	<2026	2025 - 2026	2026 - 2027	2027 - 2028	2028 - 2029	2029 - 2030		>2030
			5,453	0	0	0	0	0	0	5,453
PRELIMINARY ENGINEERING	Total		5,453	0	0	0	0	0	0	5,453

RESPONSIBLE AGENCY: **FDOT**

Item Segment **TOTAL ALL Years ALL Phases:** **\$5,453**
 Item Number: 250084 Item **TOTAL ALL Years ALL Phases ALL Segments:** **\$18,836**

MIAMI-DADE TRANSPORTATION PLANNING ORGANIZATION
 TRANSPORTATION IMPROVEMENT PROGRAM
 PRIMARY STATE HIGHWAYS AND INTERMODAL



HIGHWAYS

TPO Project No: **DT2500844**
 LRTP Ref: 06-09
 County: DIST/ST-WIDE
 Roadway ID:
 Lanes Exist:
 Lanes Improved:
 Lanes Added:
 Project Length:
 District: 6

Project Description: **TRANSPORTATION SYSTEMS MGMT AND OPS CONSULTANT CONTINUING CONTRACT**

Type of Work: **CORRIDOR/SUBAREA PLANNING** SIS or Non-SIS: **No**

Extra Description:

		Proposed Funding (in \$000s)							
PHASE :	Funding Source	<2026	2025 - 2026	2026 - 2027	2027 - 2028	2028 - 2029	2029 - 2030	>2030	All Years
	DDR	939	0	0	0	0	0	0	939
	DIH	330	56	0	0	0	0	0	386
	DS	4,000	0	0	0	0	0	0	4,000
PRELIMINARY ENGINEERING	Total	5,269	56	0	0	0	0	0	5,325

RESPONSIBLE AGENCY: FDOT

Item Number: **250084** Item Segment TOTAL ALL Years ALL Phases: **\$5,325**
 Item TOTAL ALL Years ALL Phases ALL Segments: **\$18,836**

TPO Project No: **DT2500845**
 LRTP Ref: 06-09
 County: DIST/ST-WIDE
 Roadway ID:
 Lanes Exist:
 Lanes Improved:
 Lanes Added:
 Project Length:
 District: 6

Project Description: **TRANSPORTATION SYSTEMS MGMT AND OPS CONSULTANT CONTINUING CONTRACT**

Type of Work: **TRAFFIC ENGINEERING STUDY** SIS or Non-SIS: **No**

Extra Description:

		Proposed Funding (in \$000s)							
PHASE :	Funding Source	<2026	2025 - 2026	2026 - 2027	2027 - 2028	2028 - 2029	2029 - 2030	>2030	All Years
	DIH	0	5	5	5	5	5	0	25
	DITS	0	0	32	34	35	0	0	101
	DS	0	300	700	800	1,000	1,000	0	3,800
PRELIMINARY ENGINEERING	Total	0	305	737	839	1,040	1,005	0	3,926

RESPONSIBLE AGENCY: FDOT

Item Number: **250084** Item Segment TOTAL ALL Years ALL Phases: **\$3,926**
 Item TOTAL ALL Years ALL Phases ALL Segments: **\$18,836**

MIAMI-DADE TRANSPORTATION PLANNING ORGANIZATION
 TRANSPORTATION IMPROVEMENT PROGRAM
 PRIMARY STATE HIGHWAYS AND INTERMODAL



HIGHWAYS

TPO Project No: **DT2500931**
 LRTP Ref: 06-09
 County: MIAMI-DADE
 Roadway ID:
 Lanes Exist:
 Lanes Improved:
 Lanes Added:
 Project Length:
 District: 6

Project Description: **MIAMI-DADE COUNTYWIDE - TRAFFIC CONSULTANT**

Type of Work: **TRANSPORTATION STATISTICS** SIS or Non-SIS: **No**

Extra Description:

PHASE :		Proposed Funding (in \$000s)							All Years	
		Funding Source	<2026	2025 - 2026	2026 - 2027	2027 - 2028	2028 - 2029	2029 - 2030		>2030
			1,302	0	0	0	0	0	0	1,302
PRELIMINARY ENGINEERING	Total		1,302	0	0	0	0	0	0	1,302

RESPONSIBLE AGENCY: **FDOT**

Item Segment **TOTAL ALL Years ALL Phases:** **\$1,302**
 Item Number: 250093
 Item **TOTAL ALL Years ALL Phases ALL Segments:** **\$7,023**

TPO Project No: **DT2500932**
 LRTP Ref: 06-09
 County: DIST/ST-WIDE
 Roadway ID:
 Lanes Exist:
 Lanes Improved:
 Lanes Added:
 Project Length:
 District: 6

Project Description: **DISTRICTWIDE TRAFFIC OPERATIONS - STUDIES CONSULTANT**

Type of Work: **TRANSPORTATION STATISTICS** SIS or Non-SIS: **No**

Extra Description:

PHASE :		Proposed Funding (in \$000s)							All Years	
		Funding Source	<2026	2025 - 2026	2026 - 2027	2027 - 2028	2028 - 2029	2029 - 2030		>2030
			635	0	0	0	0	0	0	635
PRELIMINARY ENGINEERING	Total		635	0	0	0	0	0	0	635

RESPONSIBLE AGENCY: **FDOT**

Item Segment **TOTAL ALL Years ALL Phases:** **\$635**
 Item Number: 250093
 Item **TOTAL ALL Years ALL Phases ALL Segments:** **\$7,023**

MIAMI-DADE TRANSPORTATION PLANNING ORGANIZATION
 TRANSPORTATION IMPROVEMENT PROGRAM
 PRIMARY STATE HIGHWAYS AND INTERMODAL



HIGHWAYS

TPO Project No: **DT2500933**
 LRTP Ref: 06-09
 County: DIST/ST-WIDE
 Roadway ID:
 Lanes Exist:
 Lanes Improved:
 Lanes Added:
 Project Length:
 District: 6

Project Description: **DISTRICTWIDE TRAFFIC OPERATIONS - STUDIES CONSULTANT**

Type of Work: **CORRIDOR/SUBAREA PLANNING** SIS or Non-SIS: **No**

Extra Description:

PHASE :		Proposed Funding (in \$000s)							All Years	
		Funding Source	<2026	2025 - 2026	2026 - 2027	2027 - 2028	2028 - 2029	2029 - 2030		>2030
			1,612	0	0	0	0	0	0	1,612
PRELIMINARY ENGINEERING	Total		1,612	0	0	0	0	0	0	1,612

RESPONSIBLE AGENCY: **FDOT**

Item Segment **TOTAL ALL Years ALL Phases:** **\$1,612**
 Item Number: 250093 Item **TOTAL ALL Years ALL Phases ALL Segments:** **\$7,023**

TPO Project No: **DT2500934**
 LRTP Ref: 06-09
 County: DIST/ST-WIDE
 Roadway ID:
 Lanes Exist:
 Lanes Improved:
 Lanes Added:
 Project Length:
 District: 6

Project Description: **DISTRICTWIDE TRAFFIC OPERATIONS - STUDIES CONSULTANT**

Type of Work: **CORRIDOR/SUBAREA PLANNING** SIS or Non-SIS: **No**

Extra Description:

PHASE :		Proposed Funding (in \$000s)							All Years	
		Funding Source	<2026	2025 - 2026	2026 - 2027	2027 - 2028	2028 - 2029	2029 - 2030		>2030
		DIH	99	34	0	0	0	0	0	133
		DS	1,501	0	0	0	0	0	0	1,501
PRELIMINARY ENGINEERING	Total		1,600	34	0	0	0	0	0	1,634

RESPONSIBLE AGENCY: **FDOT**

Item Segment **TOTAL ALL Years ALL Phases:** **\$1,634**
 Item Number: 250093 Item **TOTAL ALL Years ALL Phases ALL Segments:** **\$7,023**

MIAMI-DADE TRANSPORTATION PLANNING ORGANIZATION
 TRANSPORTATION IMPROVEMENT PROGRAM
 PRIMARY STATE HIGHWAYS AND INTERMODAL



HIGHWAYS

TPO Project No: **DT2500935**
 LRTP Ref: 06-09
 County: DIST/ST-WIDE
 Roadway ID:
 Lanes Exist:
 Lanes Improved:
 Lanes Added:
 Project Length:
 District: 6

Project Description: **DISTRICTWIDE TRAFFIC OPERATIONS - STUDIES CONSULTANT**

Type of Work: **CORRIDOR/SUBAREA PLANNING** SIS or Non-SIS: **No**

Extra Description:

PHASE :		Proposed Funding (in \$000s)							
		Funding Source	<2026	2025 - 2026	2026 - 2027	2027 - 2028	2028 - 2029	2029 - 2030	>2030
	DIH	1	9	5	5	5	0	0	25
	DS	375	0	300	240	300	225	0	1,440
PRELIMINARY ENGINEERING	Total	376	9	305	245	305	225	0	1,465

RESPONSIBLE AGENCY: **FDOT**

Item Segment **TOTAL ALL Years ALL Phases:** **\$1,465**
 Item Number: **250093** Item **TOTAL ALL Years ALL Phases ALL Segments:** **\$7,023**

TPO Project No: **DT2500936**
 LRTP Ref: 06-09
 County: DIST/ST-WIDE
 Roadway ID:
 Lanes Exist:
 Lanes Improved:
 Lanes Added:
 Project Length:
 District: 6

Project Description: **DISTRICTWIDE TRAFFIC OPERATIONS - STUDIES CONSULTANT**

Type of Work: **CORRIDOR/SUBAREA PLANNING** SIS or Non-SIS: **No**

Extra Description:

PHASE :		Proposed Funding (in \$000s)							
		Funding Source	<2026	2025 - 2026	2026 - 2027	2027 - 2028	2028 - 2029	2029 - 2030	>2030
	DS	0	0	0	0	0	375	0	375
PRELIMINARY ENGINEERING	Total	0	0	0	0	0	375	0	375

RESPONSIBLE AGENCY: **FDOT**

Item Segment **TOTAL ALL Years ALL Phases:** **\$375**
 Item Number: **250093** Item **TOTAL ALL Years ALL Phases ALL Segments:** **\$7,023**

MIAMI-DADE TRANSPORTATION PLANNING ORGANIZATION
 TRANSPORTATION IMPROVEMENT PROGRAM
 PRIMARY STATE HIGHWAYS AND INTERMODAL



HIGHWAYS

TPO Project No: **DT2506041**
 LRTP Ref:
 County: DIST/ST-WIDE
 Roadway ID:
 Lanes Exist:
 Lanes Improved:
 Lanes Added:
 Project Length:
 District: 6

Project Description: **DISTRICTWIDE VALUE ENGINEERING CONSULTANT**

Type of Work: **PRELIMINARY ENGINEERING** SIS or Non-SIS: **No**

Extra Description:

		Proposed Funding (in \$000s)							
PHASE :	Funding Source	<2026	2025 - 2026	2026 - 2027	2027 - 2028	2028 - 2029	2029 - 2030	>2030	All Years
	DIH	575	18	0	0	0	0	0	593
	DS	2,430	0	0	0	0	0	0	2,430
PRELIMINARY ENGINEERING	Total	3,005	18	0	0	0	0	0	3,023

RESPONSIBLE AGENCY: **FDOT**

Item Segment **TOTAL ALL Years ALL Phases:** **\$3,023**
 Item Number: **250604** Item **TOTAL ALL Years ALL Phases ALL Segments:** **\$3,023**

TPO Project No: **DT2506211**
 LRTP Ref: 06-09
 County: DIST/ST-WIDE
 Roadway ID:
 Lanes Exist:
 Lanes Improved:
 Lanes Added:
 Project Length:
 District: 6

Project Description: **DISTRICTWIDE PROPERTY MANAGEMENT BY DISTRICT RIGHT-OF-WAY ADMINISTRATOR**

Type of Work: **RIGHT OF WAY ACTIVITIES** SIS or Non-SIS: **No**

Extra Description:

		Proposed Funding (in \$000s)							
PHASE :	Funding Source	<2026	2025 - 2026	2026 - 2027	2027 - 2028	2028 - 2029	2029 - 2030	>2030	All Years
	BNCA	3	0	0	0	0	0	0	3
	BNDS	23	0	0	0	0	0	0	23
	BNIR	33	0	0	0	0	0	0	33
	DDR	297	31	0	0	0	0	0	328
	DIH	6,857	644	200	0	0	0	0	7,701
	DS	4,198	102	5	5	5	0	0	4,315
RIGHT OF WAY	Total	11,411	777	205	5	5	0	0	12,403

RESPONSIBLE AGENCY: **FDOT**

Item Segment **TOTAL ALL Years ALL Phases:** **\$12,403**
 Item Number: **250621** Item **TOTAL ALL Years ALL Phases ALL Segments:** **\$22,891**

MIAMI-DADE TRANSPORTATION PLANNING ORGANIZATION
 TRANSPORTATION IMPROVEMENT PROGRAM
 PRIMARY STATE HIGHWAYS AND INTERMODAL



HIGHWAYS

TPO Project No: **DT2506212**
 LRTP Ref: 06-09
 County: DIST/ST-WIDE
 Roadway ID:
 Lanes Exist:
 Lanes Improved:
 Lanes Added:
 Project Length:
 District: 6

Project Description: **DISTRICTWIDE PROPERTY MANAGEMENT BY DISTRICT RIGHT-OF-WAY ADMINISTRATOR**

Type of Work: **RIGHT OF WAY ACTIVITIES** SIS or Non-SIS: **No**

Extra Description:

		Proposed Funding (in \$000s)							
PHASE :	Funding Source	<2026	2025 - 2026	2026 - 2027	2027 - 2028	2028 - 2029	2029 - 2030	>2030	All Years
	DS	8,132	620	620	496	620	0	0	10,488
RIGHT OF WAY	Total	8,132	620	620	496	620	0	0	10,488

RESPONSIBLE AGENCY: **FDOT**

Item Segment TOTAL ALL Years ALL Phases: **\$10,488**

Item Number: 250621

Item TOTAL ALL Years ALL Phases ALL Segments: **\$22,891**

TPO Project No: **DT2506261**
 LRTP Ref: 06-09
 County: DIST/ST-WIDE
 Roadway ID:
 Lanes Exist:
 Lanes Improved:
 Lanes Added:
 Project Length:
 District: 6

Project Description: **DISTRICTWIDE TRAFFIC OPERATIONS**

Type of Work: **TRAFFIC OPS IMPROVEMENT** SIS or Non-SIS: **No**

Extra Description:

		Proposed Funding (in \$000s)							
PHASE :	Funding Source	<2026	2025 - 2026	2026 - 2027	2027 - 2028	2028 - 2029	2029 - 2030	>2030	All Years
	DIH	30,089	1,023	1,000	0	0	0	0	32,112
PRELIMINARY ENGINEERING	Total	30,089	1,023	1,000	0	0	0	0	32,112

RESPONSIBLE AGENCY: **FDOT**

Item Segment TOTAL ALL Years ALL Phases: **\$32,112**

Item Number: 250626

Item TOTAL ALL Years ALL Phases ALL Segments: **\$32,112**

MIAMI-DADE TRANSPORTATION PLANNING ORGANIZATION
 TRANSPORTATION IMPROVEMENT PROGRAM
 PRIMARY STATE HIGHWAYS AND INTERMODAL



HIGHWAYS

TPO Project No: **DT2506291**
 LRTP Ref: 06-09
 County: DIST/ST-WIDE
 Roadway ID:
 Lanes Exist:
 Lanes Improved:
 Lanes Added:
 Project Length:
 District: 6

Project Description: **DISTRICTWIDE PUSH-BUTTON DESIGN CONSULTANT**

Type of Work: **PRELIMINARY ENGINEERING** SIS or Non-SIS: **No**

Extra Description:

PHASE :		Proposed Funding (in \$000s)							All Years	
		Funding Source	<2026	2025 - 2026	2026 - 2027	2027 - 2028	2028 - 2029	2029 - 2030		>2030
			1,706	0	0	0	0	0	0	1,706
PRELIMINARY ENGINEERING	Total		1,706	0	0	0	0	0	0	1,706

RESPONSIBLE AGENCY: **FDOT**

Item Segment **TOTAL ALL Years ALL Phases:** **\$1,706**

Item Number: 250629

Item **TOTAL ALL Years ALL Phases ALL Segments:** **\$13,196**

TPO Project No: **DT2506292**
 LRTP Ref: 06-09
 County: DIST/ST-WIDE
 Roadway ID:
 Lanes Exist:
 Lanes Improved:
 Lanes Added:
 Project Length:
 District: 6

Project Description: **DISTRICTWIDE TRAFFIC OPERATIONS - DESIGN CONSULTANT**

Type of Work: **TRAFFIC OPS IMPROVEMENT** SIS or Non-SIS: **No**

Extra Description:

PHASE :		Proposed Funding (in \$000s)							All Years	
		Funding Source	<2026	2025 - 2026	2026 - 2027	2027 - 2028	2028 - 2029	2029 - 2030		>2030
			1,775	0	0	0	0	0	0	1,775
PRELIMINARY ENGINEERING	Total		1,775	0	0	0	0	0	0	1,775
			1	0	0	0	0	0	0	1
RIGHT OF WAY	Total		1	0	0	0	0	0	0	1

RESPONSIBLE AGENCY: **FDOT**

Item Segment **TOTAL ALL Years ALL Phases:** **\$1,776**

Item Number: 250629

Item **TOTAL ALL Years ALL Phases ALL Segments:** **\$13,196**

MIAMI-DADE TRANSPORTATION PLANNING ORGANIZATION
 TRANSPORTATION IMPROVEMENT PROGRAM
 PRIMARY STATE HIGHWAYS AND INTERMODAL



HIGHWAYS

TPO Project No: **DT2506293**
 LRTP Ref: 06-09
 County: DIST/ST-WIDE
 Roadway ID:
 Lanes Exist:
 Lanes Improved:
 Lanes Added:
 Project Length:
 District: 6

Project Description: **DISTRICTWIDE TRAFFIC OPERATIONS - DESIGN CONSULTANT**

Type of Work: **TRAFFIC OPS IMPROVEMENT** SIS or Non-SIS: **No**

Extra Description:

PHASE :		Proposed Funding (in \$000s)								
		Funding Source	<2026	2025 - 2026	2026 - 2027	2027 - 2028	2028 - 2029	2029 - 2030	>2030	All Years
			1,501	0	0	0	0	0	0	1,501
PRELIMINARY ENGINEERING	Total		1,501	0	0	0	0	0	0	1,501

RESPONSIBLE AGENCY: **FDOT**

Item Segment **TOTAL ALL Years ALL Phases:** **\$1,501**
 Item Number: 250629 Item **TOTAL ALL Years ALL Phases ALL Segments:** **\$13,196**

TPO Project No: **DT2506294**
 LRTP Ref: 06-09
 County: DIST/ST-WIDE
 Roadway ID:
 Lanes Exist:
 Lanes Improved:
 Lanes Added:
 Project Length:
 District: 6

Project Description: **DISTRICTWIDE TRAFFIC OPERATIONS - DESIGN CONSULTANT**

Type of Work: **TRAFFIC OPS IMPROVEMENT** SIS or Non-SIS: **No**

Extra Description:

PHASE :		Proposed Funding (in \$000s)								
		Funding Source	<2026	2025 - 2026	2026 - 2027	2027 - 2028	2028 - 2029	2029 - 2030	>2030	All Years
			1,652	0	0	0	0	0	0	1,652
PRELIMINARY ENGINEERING	Total		1,652	0	0	0	0	0	0	1,652
			19	0	0	0	0	0	0	19
CONSTRUCTION	Total		19	0	0	0	0	0	0	19

RESPONSIBLE AGENCY: **FDOT**

Item Segment **TOTAL ALL Years ALL Phases:** **\$1,671**
 Item Number: 250629 Item **TOTAL ALL Years ALL Phases ALL Segments:** **\$13,196**

MIAMI-DADE TRANSPORTATION PLANNING ORGANIZATION
 TRANSPORTATION IMPROVEMENT PROGRAM
 PRIMARY STATE HIGHWAYS AND INTERMODAL



HIGHWAYS

TPO Project No: **DT2506295**
 LRTP Ref: 06-09
 County: DIST/ST-WIDE
 Roadway ID:
 Lanes Exist:
 Lanes Improved:
 Lanes Added:
 Project Length:
 District: 6

Project Description: **DISTRICTWIDE TRAFFIC OPERATIONS -
 PUSH-BUTTON DESIGN CONSULTANT**

Type of Work: **TRAFFIC OPS IMPROVEMENT** SIS or Non-SIS: **No**

Extra Description:

PHASE :		Proposed Funding (in \$000s)								
		Funding Source	<2026	2025 - 2026	2026 - 2027	2027 - 2028	2028 - 2029	2029 - 2030	>2030	All Years
			1,586	0	0	0	0	0	0	1,586
PRELIMINARY ENGINEERING	Total		1,586	0	0	0	0	0	0	1,586

RESPONSIBLE AGENCY: **FDOT**

Item Segment **TOTAL ALL Years ALL Phases:** **\$1,586**

Item Number: 250629

Item **TOTAL ALL Years ALL Phases ALL Segments:** **\$13,196**

TPO Project No: **DT2506296**
 LRTP Ref: 06-09
 County: DIST/ST-WIDE
 Roadway ID:
 Lanes Exist:
 Lanes Improved:
 Lanes Added:
 Project Length:
 District: 6

Project Description: **DISTRICTWIDE TRAFFIC OPERATIONS -
 PUSH-BUTTON DESIGN CONSULTANT**

Type of Work: **TRAFFIC OPS IMPROVEMENT** SIS or Non-SIS: **No**

Extra Description:

PHASE :		Proposed Funding (in \$000s)								
		Funding Source	<2026	2025 - 2026	2026 - 2027	2027 - 2028	2028 - 2029	2029 - 2030	>2030	All Years
		DDR	0	0	0	0	0	0	0	0
		DIH	5	21	0	0	0	0	0	26
		DS	1,554	0	0	0	0	0	0	1,554
PRELIMINARY ENGINEERING	Total		1,559	21	0	0	0	0	0	1,580

RESPONSIBLE AGENCY: **FDOT**

Item Segment **TOTAL ALL Years ALL Phases:** **\$1,580**

Item Number: 250629

Item **TOTAL ALL Years ALL Phases ALL Segments:** **\$13,196**

MIAMI-DADE TRANSPORTATION PLANNING ORGANIZATION
 TRANSPORTATION IMPROVEMENT PROGRAM
 PRIMARY STATE HIGHWAYS AND INTERMODAL



HIGHWAYS

TPO Project No: **DT2506298**
 LRTP Ref: 06-09
 County: DIST/ST-WIDE
 Roadway ID:
 Lanes Exist:
 Lanes Improved:
 Lanes Added:
 Project Length:
 District: 6

Project Description: **DISTRICTWIDE TRAFFIC OPERATIONS - PUSH-BUTTON DESIGN CONSULTANT**

Type of Work: **TRAFFIC OPS IMPROVEMENT** SIS or Non-SIS: **No**

Extra Description:

		Proposed Funding (in \$000s)							
PHASE :	Funding Source	<2026	2025 - 2026	2026 - 2027	2027 - 2028	2028 - 2029	2029 - 2030	>2030	All Years
	DDR	300	0	0	0	0	0	0	300
	DIH	17	11	0	0	0	0	0	28
	DS	1,260	0	0	0	0	0	0	1,260
PRELIMINARY ENGINEERING	Total	1,577	11	0	0	0	0	0	1,588
RIGHT OF WAY	Total	0	0	0	0	0	0	0	0
	DDR	5	0	0	0	0	0	0	5
	DS	10	0	0	0	0	0	0	10
RAILROAD & UTILITIES	Total	15	0	0	0	0	0	0	15

RESPONSIBLE AGENCY: FDOT

Item Segment TOTAL ALL Years ALL Phases: **\$1,603**
 Item Number: 250629 Item TOTAL ALL Years ALL Phases ALL Segments: **\$13,196**

TPO Project No: **DT2506299**
 LRTP Ref: 06-09
 County: DIST/ST-WIDE
 Roadway ID:
 Lanes Exist:
 Lanes Improved:
 Lanes Added:
 Project Length:
 District: 6

Project Description: **DISTRICTWIDE TRAFFIC OPERATIONS - PUSH-BUTTON DESIGN CONSULTANT**

Type of Work: **TRAFFIC OPS IMPROVEMENT** SIS or Non-SIS: **No**

Extra Description:

		Proposed Funding (in \$000s)							
PHASE :	Funding Source	<2026	2025 - 2026	2026 - 2027	2027 - 2028	2028 - 2029	2029 - 2030	>2030	All Years
	DDR	303	0	0	0	0	0	0	303
	DIH	0	5	5	5	5	0	0	20
	DS	610	0	300	240	300	0	0	1,450
PRELIMINARY ENGINEERING	Total	913	5	305	245	305	0	0	1,773

RESPONSIBLE AGENCY: FDOT

Item Segment TOTAL ALL Years ALL Phases: **\$1,773**
 Item Number: 250629 Item TOTAL ALL Years ALL Phases ALL Segments: **\$13,196**

MIAMI-DADE TRANSPORTATION PLANNING ORGANIZATION
 TRANSPORTATION IMPROVEMENT PROGRAM
 PRIMARY STATE HIGHWAYS AND INTERMODAL



HIGHWAYS

TPO Project No: **DT2506331**
 LRTP Ref: 06-09
 County: DIST/ST-WIDE
 Roadway ID:
 Lanes Exist:
 Lanes Improved:
 Lanes Added:
 Project Length:
 District: 6

Project Description: **DISTRICTWIDE CONSTRUCTABILITY REVIEW CONSULTANT**

Type of Work: **PRELIMINARY ENGINEERING** SIS or Non-SIS: **No**

Extra Description:

		Proposed Funding (in \$000s)							
PHASE :	Funding Source	<2026	2025 - 2026	2026 - 2027	2027 - 2028	2028 - 2029	2029 - 2030	>2030	All Years
		5,014	0	0	0	0	0	0	5,014
PRELIMINARY ENGINEERING	Total	5,014	0	0	0	0	0	0	5,014

RESPONSIBLE AGENCY: **FDOT**

Item Segment TOTAL ALL Years ALL Phases: **\$5,014**

Item Number: 250633

Item TOTAL ALL Years ALL Phases ALL Segments: **\$8,706**

TPO Project No: **DT2506332**
 LRTP Ref: 06-09
 County: DIST/ST-WIDE
 Roadway ID:
 Lanes Exist:
 Lanes Improved:
 Lanes Added:
 Project Length:
 District: 6

Project Description: **DISTRICTWIDE CONSTRUCTABILITY REVIEW CONSULTANT**

Type of Work: **PRELIMINARY ENGINEERING** SIS or Non-SIS: **No**

Extra Description:

		Proposed Funding (in \$000s)							
PHASE :	Funding Source	<2026	2025 - 2026	2026 - 2027	2027 - 2028	2028 - 2029	2029 - 2030	>2030	All Years
		1,085	0	0	0	0	0	0	1,085
PRELIMINARY ENGINEERING	Total	1,085	0	0	0	0	0	0	1,085

RESPONSIBLE AGENCY: **FDOT**

Item Segment TOTAL ALL Years ALL Phases: **\$1,085**

Item Number: 250633

Item TOTAL ALL Years ALL Phases ALL Segments: **\$8,706**

MIAMI-DADE TRANSPORTATION PLANNING ORGANIZATION
 TRANSPORTATION IMPROVEMENT PROGRAM
 PRIMARY STATE HIGHWAYS AND INTERMODAL



HIGHWAYS

TPO Project No: **DT2506333**
 LRTP Ref: 06-09
 County: DIST/ST-WIDE
 Roadway ID:
 Lanes Exist:
 Lanes Improved:
 Lanes Added:
 Project Length:
 District: 6

Project Description: **DISTRICTWIDE CONSTRUCTABILITY REVIEW CONSULTANT**

Type of Work: **PRELIMINARY ENGINEERING** SIS or Non-SIS: **No**

Extra Description:

PHASE :		Proposed Funding (in \$000s)							
		Funding Source	<2026	2025 - 2026	2026 - 2027	2027 - 2028	2028 - 2029	2029 - 2030	>2030
PRELIMINARY ENGINEERING	DS	448	0	0	0	0	0	0	448
	Total	448	0	0	0	0	0	0	448
CONSTRUCTION	DS	69	0	0	0	0	0	0	69
	Total	69	0	0	0	0	0	0	69

RESPONSIBLE AGENCY: **FDOT**

Item Segment **TOTAL ALL Years ALL Phases:** \$517
 Item Number: **250633** Item **TOTAL ALL Years ALL Phases ALL Segments:** \$8,706

TPO Project No: **DT2506334**
 LRTP Ref: 06-09
 County: DIST/ST-WIDE
 Roadway ID:
 Lanes Exist:
 Lanes Improved:
 Lanes Added:
 Project Length:
 District: 6

Project Description: **DISTRICTWIDE CONSTRUCTABILITY REVIEW CONSULTANT**

Type of Work: **PRELIMINARY ENGINEERING** SIS or Non-SIS: **No**

Extra Description:

PHASE :		Proposed Funding (in \$000s)							
		Funding Source	<2026	2025 - 2026	2026 - 2027	2027 - 2028	2028 - 2029	2029 - 2030	>2030
PRELIMINARY ENGINEERING	DS	55	560	350	280	120	0	0	1,365
	Total	55	560	350	280	120	0	0	1,365
CONSTRUCTION	DS	25	0	0	0	0	0	0	25
	Total	25	0	0	0	0	0	0	25

RESPONSIBLE AGENCY: **FDOT**

Item Segment **TOTAL ALL Years ALL Phases:** \$1,390
 Item Number: **250633** Item **TOTAL ALL Years ALL Phases ALL Segments:** \$8,706

MIAMI-DADE TRANSPORTATION PLANNING ORGANIZATION
 TRANSPORTATION IMPROVEMENT PROGRAM
 PRIMARY STATE HIGHWAYS AND INTERMODAL



HIGHWAYS

TPO Project No: **DT2506335**
 LRTP Ref: 06-09
 County: DIST/ST-WIDE
 Roadway ID:
 Lanes Exist:
 Lanes Improved:
 Lanes Added:
 Project Length:
 District: 6

Project Description: **DISTRICTWIDE CONSTRUCTABILITY REVIEW CONSULTANT**

Type of Work: **PRELIMINARY ENGINEERING** SIS or Non-SIS: **No**

Extra Description:

		Proposed Funding (in \$000s)							
PHASE :	Funding Source	<2026	2025 - 2026	2026 - 2027	2027 - 2028	2028 - 2029	2029 - 2030	>2030	All Years
	DS	0	0	0	0	350	350	0	700
PRELIMINARY ENGINEERING	Total	0	0	0	0	350	350	0	700

RESPONSIBLE AGENCY: **FDOT**

Item Segment **TOTAL ALL Years ALL Phases:** **\$700**
 Item Number: 250633 Item **TOTAL ALL Years ALL Phases ALL Segments:** **\$8,706**

TPO Project No: **DT2506471**
 LRTP Ref: 06-09
 County: DIST/ST-WIDE
 Roadway ID:
 Lanes Exist:
 Lanes Improved:
 Lanes Added:
 Project Length:
 District: 6

Project Description: **DISTRICTWIDE REPAIR / REHAB PLANS PREPARATION**

Type of Work: **BRIDGE-REPAIR/REHABILITATION** SIS or Non-SIS: **No**

Extra Description:

		Proposed Funding (in \$000s)							
PHASE :	Funding Source	<2026	2025 - 2026	2026 - 2027	2027 - 2028	2028 - 2029	2029 - 2030	>2030	All Years
		543	0	0	0	0	0	0	543
PRELIMINARY ENGINEERING	Total	543	0	0	0	0	0	0	543

RESPONSIBLE AGENCY: **FDOT**

Item Segment **TOTAL ALL Years ALL Phases:** **\$543**
 Item Number: 250647 Item **TOTAL ALL Years ALL Phases ALL Segments:** **\$1,808**

MIAMI-DADE TRANSPORTATION PLANNING ORGANIZATION
 TRANSPORTATION IMPROVEMENT PROGRAM
 PRIMARY STATE HIGHWAYS AND INTERMODAL



HIGHWAYS

TPO Project No: **DT2506472**
 LRTP Ref: 06-09
 County: DIST/ST-WIDE
 Roadway ID:
 Lanes Exist:
 Lanes Improved:
 Lanes Added:
 Project Length:
 District: 6

Project Description: **DISTRICTWIDE REPAIR / REHAB PLANS PREPARATION**

Type of Work: **BRIDGE-REPAIR/REHABILITATION** SIS or Non-SIS: **No**

Extra Description:

PHASE :		Proposed Funding (in \$000s)								
		Funding Source	<2026	2025 - 2026	2026 - 2027	2027 - 2028	2028 - 2029	2029 - 2030	>2030	All Years
			1,138	0	0	0	0	0	0	1,138
PRELIMINARY ENGINEERING	Total		1,138	0	0	0	0	0	0	1,138
			72	0	0	0	0	0	0	72
CONSTRUCTION	Total		72	0	0	0	0	0	0	72

RESPONSIBLE AGENCY: **FDOT**

Item Segment TOTAL ALL Years ALL Phases: **\$1,210**
 Item Number: **250647** Item TOTAL ALL Years ALL Phases ALL Segments: **\$1,808**

TPO Project No: **DT2506474**
 LRTP Ref: 06-09
 County: DIST/ST-WIDE
 Roadway ID:
 Lanes Exist:
 Lanes Improved:
 Lanes Added:
 Project Length:
 District: 6

Project Description: **DISTRICTWIDE REPAIR / REHAB PLANS PREPARATION**

Type of Work: **BRIDGE-REPAIR/REHABILITATION** SIS or Non-SIS: **No**

Extra Description:

PHASE :		Proposed Funding (in \$000s)								
		Funding Source	<2026	2025 - 2026	2026 - 2027	2027 - 2028	2028 - 2029	2029 - 2030	>2030	All Years
			25	0	0	0	0	0	0	25
			0	0	0	0	0	0	0	0
PRELIMINARY ENGINEERING	Total		25	0	0	0	0	0	0	25

RESPONSIBLE AGENCY: **FDOT**

Item Segment TOTAL ALL Years ALL Phases: **\$25**
 Item Number: **250647** Item TOTAL ALL Years ALL Phases ALL Segments: **\$1,808**

MIAMI-DADE TRANSPORTATION PLANNING ORGANIZATION
 TRANSPORTATION IMPROVEMENT PROGRAM
 PRIMARY STATE HIGHWAYS AND INTERMODAL



HIGHWAYS

TPO Project No: **DT2506475**
 LRTP Ref: 06-09
 County: DIST/ST-WIDE
 Roadway ID:
 Lanes Exist:
 Lanes Improved:
 Lanes Added:
 Project Length:
 District: 6

Project Description: **DISTRICTWIDE REPAIR / REHAB PLANS PREPARATION**

Type of Work: **BRIDGE-REPAIR/REHABILITATION** SIS or Non-SIS: **No**

Extra Description:

PHASE :		Proposed Funding (in \$000s)							All Years
		<2026	2025 - 2026	2026 - 2027	2027 - 2028	2028 - 2029	2029 - 2030	>2030	
	BRRP	0	25	0	0	0	0	0	25
	DIH	0	5	0	0	0	0	0	5
PRELIMINARY ENGINEERING	Total	0	30	0	0	0	0	0	30

RESPONSIBLE AGENCY: **FDOT**

Item Segment **TOTAL ALL Years ALL Phases:** **\$30**
 Item Number: **250647** Item **TOTAL ALL Years ALL Phases ALL Segments:** **\$1,808**

TPO Project No: **DT2506501**
 LRTP Ref: 06-09
 County: DIST/ST-WIDE
 Roadway ID:
 Lanes Exist:
 Lanes Improved:
 Lanes Added:
 Project Length:
 District: 6

Project Description: **DISTRICTWIDE TRAFFIC OPERATIONS - OPERATIONAL STUDIES CONSULTANT**

Type of Work: **TRAFFIC ENGINEERING STUDY** SIS or Non-SIS: **No**

Extra Description:

PHASE :		Proposed Funding (in \$000s)							All Years
		<2026	2025 - 2026	2026 - 2027	2027 - 2028	2028 - 2029	2029 - 2030	>2030	
		2,295	0	0	0	0	0	0	2,295
PRELIMINARY ENGINEERING	Total	2,295	0	0	0	0	0	0	2,295

RESPONSIBLE AGENCY: **FDOT**

Item Segment **TOTAL ALL Years ALL Phases:** **\$2,295**
 Item Number: **250650** Item **TOTAL ALL Years ALL Phases ALL Segments:** **\$7,471**

MIAMI-DADE TRANSPORTATION PLANNING ORGANIZATION
 TRANSPORTATION IMPROVEMENT PROGRAM
 PRIMARY STATE HIGHWAYS AND INTERMODAL



HIGHWAYS

TPO Project No: **DT2506502**
 LRTP Ref: 06-09
 County: DIST/ST-WIDE
 Roadway ID:
 Lanes Exist:
 Lanes Improved:
 Lanes Added:
 Project Length:
 District: 6

Project Description: **DISTRICTWIDE TRAFFIC OPERATIONS - OPERATIONAL STUDIES CONSULTANT**

Type of Work: **TRAFFIC ENGINEERING STUDY** SIS or Non-SIS: **No**

Extra Description:

		Proposed Funding (in \$000s)							
PHASE :	Funding Source	<2026	2025 - 2026	2026 - 2027	2027 - 2028	2028 - 2029	2029 - 2030	>2030	All Years
		315	0	0	0	0	0	0	315
PRELIMINARY ENGINEERING	Total	315	0	0	0	0	0	0	315

RESPONSIBLE AGENCY: **FDOT**

Item Segment TOTAL ALL Years ALL Phases: **\$315**

Item Number: 250650

Item TOTAL ALL Years ALL Phases ALL Segments: **\$7,471**

TPO Project No: **DT2506503**
 LRTP Ref: 06-09
 County: DIST/ST-WIDE
 Roadway ID:
 Lanes Exist:
 Lanes Improved:
 Lanes Added:
 Project Length:
 District: 6

Project Description: **DISTRICTWIDE TRAFFIC OPERATIONS - SAFETY STUDIES CONSULTANT**

Type of Work: **TRAFFIC ENGINEERING STUDY** SIS or Non-SIS: **No**

Extra Description:

		Proposed Funding (in \$000s)							
PHASE :	Funding Source	<2026	2025 - 2026	2026 - 2027	2027 - 2028	2028 - 2029	2029 - 2030	>2030	All Years
		1,386	0	0	0	0	0	0	1,386
PRELIMINARY ENGINEERING	Total	1,386	0	0	0	0	0	0	1,386

RESPONSIBLE AGENCY: **FDOT**

Item Segment TOTAL ALL Years ALL Phases: **\$1,386**

Item Number: 250650

Item TOTAL ALL Years ALL Phases ALL Segments: **\$7,471**

MIAMI-DADE TRANSPORTATION PLANNING ORGANIZATION
 TRANSPORTATION IMPROVEMENT PROGRAM
 PRIMARY STATE HIGHWAYS AND INTERMODAL



HIGHWAYS

TPO Project No: **DT2506505**
 LRTP Ref: 06-09
 County: DIST/ST-WIDE
 Roadway ID:
 Lanes Exist:
 Lanes Improved:
 Lanes Added:
 Project Length:
 District: 6

Project Description: **DISTRICTWIDE TRAFFIC OPERATIONS - SAFETY STUDIES CONSULTANT**

Type of Work: **TRAFFIC ENGINEERING STUDY** SIS or Non-SIS: **No**

Extra Description:

PHASE :		Proposed Funding (in \$000s)							
		Funding Source	<2026	2025 - 2026	2026 - 2027	2027 - 2028	2028 - 2029	2029 - 2030	>2030
	DIH	121	8	0	0	0	0	0	129
	DS	1,510	0	0	0	0	0	0	1,510
PRELIMINARY ENGINEERING	Total	1,631	8	0	0	0	0	0	1,639

RESPONSIBLE AGENCY: **FDOT**

Item Segment **TOTAL ALL Years ALL Phases:** **\$1,639**
 Item Number: **250650** Item **TOTAL ALL Years ALL Phases ALL Segments:** **\$7,471**

TPO Project No: **DT2506506**
 LRTP Ref: 06-09
 County: DIST/ST-WIDE
 Roadway ID:
 Lanes Exist:
 Lanes Improved:
 Lanes Added:
 Project Length:
 District: 6

Project Description: **DISTRICTWIDE TRAFFIC OPERATIONS - SAFETY STUDIES CONSULTANT**

Type of Work: **TRAFFIC ENGINEERING STUDY** SIS or Non-SIS: **No**

Extra Description:

PHASE :		Proposed Funding (in \$000s)							
		Funding Source	<2026	2025 - 2026	2026 - 2027	2027 - 2028	2028 - 2029	2029 - 2030	>2030
	DIH	5	15	5	5	5	0	0	35
	DS	751	0	300	240	210	0	0	1,501
PRELIMINARY ENGINEERING	Total	756	15	305	245	215	0	0	1,536

RESPONSIBLE AGENCY: **FDOT**

Item Segment **TOTAL ALL Years ALL Phases:** **\$1,536**
 Item Number: **250650** Item **TOTAL ALL Years ALL Phases ALL Segments:** **\$7,471**

MIAMI-DADE TRANSPORTATION PLANNING ORGANIZATION
 TRANSPORTATION IMPROVEMENT PROGRAM
 PRIMARY STATE HIGHWAYS AND INTERMODAL



HIGHWAYS

TPO Project No: **DT2506507**
 LRTP Ref: 06-09
 County: DIST/ST-WIDE
 Roadway ID:
 Lanes Exist:
 Lanes Improved:
 Lanes Added:
 Project Length:
 District: 6

Project Description: **DISTRICTWIDE TRAFFIC OPERATIONS - SAFETY STUDIES CONSULTANT**

Type of Work: **TRAFFIC ENGINEERING STUDY** SIS or Non-SIS: **No**

Extra Description:

		Proposed Funding (in \$000s)							
PHASE :	Funding Source	<2026	2025 - 2026	2026 - 2027	2027 - 2028	2028 - 2029	2029 - 2030	>2030	All Years
	DS	0	0	0	0	0	300	0	300
PRELIMINARY ENGINEERING	Total	0	0	0	0	0	300	0	300

RESPONSIBLE AGENCY: **FDOT**

Item Segment **TOTAL ALL Years ALL Phases:** **\$300**

Item Number: 250650

Item **TOTAL ALL Years ALL Phases ALL Segments:** **\$7,471**

TPO Project No: **DT2506541**
 LRTP Ref:
 County: DIST/ST-WIDE
 Roadway ID:
 Lanes Exist:
 Lanes Improved:
 Lanes Added:
 Project Length:
 District: 6

Project Description: **DISTRICTWIDE COMMUNITY SAFETY**

Type of Work: **SAFETY PROJECT** SIS or Non-SIS: **No**

Extra Description:

		Proposed Funding (in \$000s)							
PHASE :	Funding Source	<2026	2025 - 2026	2026 - 2027	2027 - 2028	2028 - 2029	2029 - 2030	>2030	All Years
	DIH	84	10	0	0	0	0	0	94
	NHTS	560	0	0	0	0	0	0	560
	SS	64	0	0	0	0	0	0	64
PRELIMINARY ENGINEERING	Total	708	10	0	0	0	0	0	718

RESPONSIBLE AGENCY: **FDOT**

Item Segment **TOTAL ALL Years ALL Phases:** **\$718**

Item Number: 250654

Item **TOTAL ALL Years ALL Phases ALL Segments:** **\$718**

MIAMI-DADE TRANSPORTATION PLANNING ORGANIZATION
 TRANSPORTATION IMPROVEMENT PROGRAM
 PRIMARY STATE HIGHWAYS AND INTERMODAL



HIGHWAYS

TPO Project No: **DT2506761**
 LRTP Ref: 06-09
 County: DIST/ST-WIDE
 Roadway ID:
 Lanes Exist:
 Lanes Improved:
 Lanes Added:
 Project Length:
 District: 6

Project Description: **DISTRICTWIDE CONSTRUCTION
 ENGINEERING INSPECTION
 CONSULTANT SURVEYS**

Type of Work: **SPECIAL SURVEYS**

SIS or Non-SIS: **No**

Extra Description:

PHASE :		Proposed Funding (in \$000s)							All Years	
		Funding Source	<2026	2025 - 2026	2026 - 2027	2027 - 2028	2028 - 2029	2029 - 2030		>2030
			1,937	0	0	0	0	0	0	1,937
CONSTRUCTION	Total		1,937	0	0	0	0	0	0	1,937

RESPONSIBLE AGENCY: **FDOT**

Item Segment TOTAL ALL Years ALL Phases: **\$1,937**

Item Number: 250676

Item TOTAL ALL Years ALL Phases ALL Segments: **\$2,854**

TPO Project No: **DT2506762**
 LRTP Ref: 06-09
 County: DIST/ST-WIDE
 Roadway ID:
 Lanes Exist:
 Lanes Improved:
 Lanes Added:
 Project Length:
 District: 6

Project Description: **DISTRICTWIDE CONSTRUCTION
 ENGINEERING INSPECTION
 CONSULTANT SURVEYS**

Type of Work: **SPECIAL SURVEYS**

SIS or Non-SIS: **No**

Extra Description:

PHASE :		Proposed Funding (in \$000s)							All Years	
		Funding Source	<2026	2025 - 2026	2026 - 2027	2027 - 2028	2028 - 2029	2029 - 2030		>2030
			159	0	0	0	0	0	0	159
CONSTRUCTION	Total		159	0	0	0	0	0	0	159

RESPONSIBLE AGENCY: **FDOT**

Item Segment TOTAL ALL Years ALL Phases: **\$159**

Item Number: 250676

Item TOTAL ALL Years ALL Phases ALL Segments: **\$2,854**

MIAMI-DADE TRANSPORTATION PLANNING ORGANIZATION
 TRANSPORTATION IMPROVEMENT PROGRAM
 PRIMARY STATE HIGHWAYS AND INTERMODAL



HIGHWAYS

TPO Project No: **DT2506763**
 LRTP Ref: 06-09
 County: DIST/ST-WIDE
 Roadway ID:
 Lanes Exist:
 Lanes Improved:
 Lanes Added:
 Project Length:
 District: 6

Project Description: **DISTRICTWIDE CONSTRUCTION
 ENGINEERING INSPECTION
 CONSULTANT SURVEYS**

Type of Work: **SPECIAL SURVEYS**

SIS or Non-SIS: **No**

Extra Description:

PHASE :		Proposed Funding (in \$000s)							
		Funding Source	<2026	2025 - 2026	2026 - 2027	2027 - 2028	2028 - 2029	2029 - 2030	>2030
PRELIMINARY ENGINEERING	DS	67	0	0	0	0	0	0	67
	Total	67	0	0	0	0	0	0	67
CONSTRUCTION	DS	181	0	0	0	0	0	0	181
	Total	181	0	0	0	0	0	0	181

RESPONSIBLE AGENCY: **FDOT**

Item Segment **TOTAL ALL Years ALL Phases:** **\$248**

Item Number: **250676**

Item **TOTAL ALL Years ALL Phases ALL Segments:** **\$2,854**

TPO Project No: **DT2506764**
 LRTP Ref: 06-09
 County: DIST/ST-WIDE
 Roadway ID:
 Lanes Exist:
 Lanes Improved:
 Lanes Added:
 Project Length:
 District: 6

Project Description: **DISTRICTWIDE CONSTRUCTION
 ENGINEERING INSPECTION
 CONSULTANT SURVEYS**

Type of Work: **SPECIAL SURVEYS**

SIS or Non-SIS: **No**

Extra Description:

PHASE :		Proposed Funding (in \$000s)							
		Funding Source	<2026	2025 - 2026	2026 - 2027	2027 - 2028	2028 - 2029	2029 - 2030	>2030
PRELIMINARY ENGINEERING	DS	50	50	100	40	50	0	0	290
	Total	50	50	100	40	50	0	0	290
CONSTRUCTION	DS	25	0	25	20	25	0	0	95
	Total	25	0	25	20	25	0	0	95

RESPONSIBLE AGENCY: **FDOT**

Item Segment **TOTAL ALL Years ALL Phases:** **\$385**

Item Number: **250676**

Item **TOTAL ALL Years ALL Phases ALL Segments:** **\$2,854**

MIAMI-DADE TRANSPORTATION PLANNING ORGANIZATION
 TRANSPORTATION IMPROVEMENT PROGRAM
 PRIMARY STATE HIGHWAYS AND INTERMODAL



HIGHWAYS

TPO Project No: **DT2506765**
 LRTP Ref: 06-09
 County: DIST/ST-WIDE
 Roadway ID:
 Lanes Exist:
 Lanes Improved:
 Lanes Added:
 Project Length:
 District: 6

Project Description: **DISTRICTWIDE CONSTRUCTION
 ENGINEERING INSPECTION
 CONSULTANT SURVEYS**

Type of Work: **SPECIAL SURVEYS** SIS or Non-SIS: **No**

Extra Description:

PHASE :		Proposed Funding (in \$000s)							
		Funding Source	<2026	2025 - 2026	2026 - 2027	2027 - 2028	2028 - 2029	2029 - 2030	>2030
PRELIMINARY ENGINEERING	DS	0	0	0	0	0	100	0	100
	Total	0	0	0	0	0	100	0	100
CONSTRUCTION	DS	0	0	0	0	0	25	0	25
	Total	0	0	0	0	0	25	0	25

RESPONSIBLE AGENCY: **FDOT**

Item Segment **TOTAL ALL Years ALL Phases:** **\$125**
 Item Number: **250676** Item **TOTAL ALL Years ALL Phases ALL Segments:** **\$2,854**

TPO Project No: **DT2506781**
 LRTP Ref: 06-09
 County: DIST/ST-WIDE
 Roadway ID:
 Lanes Exist:
 Lanes Improved:
 Lanes Added:
 Project Length:
 District: 6

Project Description: **DISTRICT FEDERAL AID
 ADMINISTRATION**

Type of Work: **TRANSPORTATION PLANNING** SIS or Non-SIS: **No**

Extra Description:

PHASE :		Proposed Funding (in \$000s)							
		Funding Source	<2026	2025 - 2026	2026 - 2027	2027 - 2028	2028 - 2029	2029 - 2030	>2030
ADMINISTRATION	DS	325	0	0	0	0	0	0	325
	Total	325	0	0	0	0	0	0	325

RESPONSIBLE AGENCY: **FDOT**

Item Segment **TOTAL ALL Years ALL Phases:** **\$325**
 Item Number: **250678** Item **TOTAL ALL Years ALL Phases ALL Segments:** **\$15,172**

MIAMI-DADE TRANSPORTATION PLANNING ORGANIZATION
 TRANSPORTATION IMPROVEMENT PROGRAM
 PRIMARY STATE HIGHWAYS AND INTERMODAL



HIGHWAYS

TPO Project No: **DT2506782**
 LRTP Ref: 06-09
 County: DIST/ST-WIDE
 Roadway ID:
 Lanes Exist:
 Lanes Improved:
 Lanes Added:
 Project Length:
 District: 6

Project Description: **DISTRICT WORK PROGRAM / FEDERAL AID / BUDGET STAFF ACTIVITIES**

Type of Work: **TRANSPORTATION PLANNING** SIS or Non-SIS: **No**

Extra Description:

PHASE :		Proposed Funding (in \$000s)							
Funding Source	<2026	2025 - 2026	2026 - 2027	2027 - 2028	2028 - 2029	2029 - 2030	>2030	All Years	
D	12,256	500	500	500	500	500	0	14,756	
ADMINISTRATION	Total	12,256	500	500	500	500	0	14,756	

RESPONSIBLE AGENCY: **FDOT**

Item Segment TOTAL ALL Years ALL Phases: **\$14,756**

Item Number: 250678

Item TOTAL ALL Years ALL Phases ALL Segments: **\$15,172**

TPO Project No: **DT2506783**
 LRTP Ref: 06-09
 County: DIST/ST-WIDE
 Roadway ID:
 Lanes Exist:
 Lanes Improved:
 Lanes Added:
 Project Length:
 District: 6

Project Description: **TRANSPORTATION ADMINISTRATION SUPPORT STAFF ACTIVITIES**

Type of Work: **TRANSPORTATION PLANNING** SIS or Non-SIS: **No**

Extra Description:

PHASE :		Proposed Funding (in \$000s)							
Funding Source	<2026	2025 - 2026	2026 - 2027	2027 - 2028	2028 - 2029	2029 - 2030	>2030	All Years	
	91	0	0	0	0	0	0	91	
ADMINISTRATION	Total	91	0	0	0	0	0	91	

RESPONSIBLE AGENCY: **FDOT**

Item Segment TOTAL ALL Years ALL Phases: **\$91**

Item Number: 250678

Item TOTAL ALL Years ALL Phases ALL Segments: **\$15,172**

MIAMI-DADE TRANSPORTATION PLANNING ORGANIZATION
 TRANSPORTATION IMPROVEMENT PROGRAM
 PRIMARY STATE HIGHWAYS AND INTERMODAL



HIGHWAYS

TPO Project No: **DT2506971**
 LRTP Ref: 06-09
 County: DIST/ST-WIDE
 Roadway ID:
 Lanes Exist:
 Lanes Improved:
 Lanes Added:
 Project Length:
 District: 6

Project Description: **DISTRICTWIDE TITLE SEARCH**

Type of Work: **PRELIMINARY ENGINEERING** SIS or Non-SIS: **No**

Extra Description:

		Proposed Funding (in \$000s)							
PHASE :	Funding Source	<2026	2025 - 2026	2026 - 2027	2027 - 2028	2028 - 2029	2029 - 2030	>2030	All Years
	DIH	121	0	0	0	0	0	0	121
	DS	2,365	17	17	17	17	0	0	2,433
PRELIMINARY ENGINEERING	Total	2,486	17	17	17	17	0	0	2,554

RESPONSIBLE AGENCY: **FDOT**

Item Segment **TOTAL ALL Years ALL Phases:** **\$2,554**

Item Number: **250697** Item **TOTAL ALL Years ALL Phases ALL Segments:** **\$3,579**

TPO Project No: **DT2506972**
 LRTP Ref: 06-09
 County: DIST/ST-WIDE
 Roadway ID:
 Lanes Exist:
 Lanes Improved:
 Lanes Added:
 Project Length:
 District: 6

Project Description: **DISTRICTWIDE TITLE SEARCH**

Type of Work: **PRELIMINARY ENGINEERING** SIS or Non-SIS: **No**

Extra Description:

		Proposed Funding (in \$000s)							
PHASE :	Funding Source	<2026	2025 - 2026	2026 - 2027	2027 - 2028	2028 - 2029	2029 - 2030	>2030	All Years
		405	0	0	0	0	0	0	405
PRELIMINARY ENGINEERING	Total	405	0	0	0	0	0	0	405

RESPONSIBLE AGENCY: **FDOT**

Item Segment **TOTAL ALL Years ALL Phases:** **\$405**

Item Number: **250697** Item **TOTAL ALL Years ALL Phases ALL Segments:** **\$3,579**

MIAMI-DADE TRANSPORTATION PLANNING ORGANIZATION
 TRANSPORTATION IMPROVEMENT PROGRAM
 PRIMARY STATE HIGHWAYS AND INTERMODAL



HIGHWAYS

TPO Project No: **DT2506973**
 LRTP Ref: 06-09
 County: DIST/ST-WIDE
 Roadway ID:
 Lanes Exist:
 Lanes Improved:
 Lanes Added:
 Project Length:
 District: 6

Project Description: **DISTRICTWIDE TITLE SEARCH**

Type of Work: **PRELIMINARY ENGINEERING** SIS or Non-SIS: **No**

Extra Description:

		Proposed Funding (in \$000s)							
PHASE :	Funding Source	<2026	2025 - 2026	2026 - 2027	2027 - 2028	2028 - 2029	2029 - 2030	>2030	All Years
	DS	50	30	0	0	0	0	0	80
PRELIMINARY ENGINEERING	Total	50	30	0	0	0	0	0	80

RESPONSIBLE AGENCY: **FDOT**

Item Segment **TOTAL ALL Years ALL Phases:** **\$80**

Item Number: 250697

Item **TOTAL ALL Years ALL Phases ALL Segments:** **\$3,579**

TPO Project No: **DT2506974**
 LRTP Ref: 06-09
 County: DIST/ST-WIDE
 Roadway ID:
 Lanes Exist:
 Lanes Improved:
 Lanes Added:
 Project Length:
 District: 6

Project Description: **DISTRICTWIDE TITLE SEARCH**

Type of Work: **PRELIMINARY ENGINEERING** SIS or Non-SIS: **No**

Extra Description:

		Proposed Funding (in \$000s)							
PHASE :	Funding Source	<2026	2025 - 2026	2026 - 2027	2027 - 2028	2028 - 2029	2029 - 2030	>2030	All Years
	DS	40	30	20	0	0	0	0	90
PRELIMINARY ENGINEERING	Total	40	30	20	0	0	0	0	90

RESPONSIBLE AGENCY: **FDOT**

Item Segment **TOTAL ALL Years ALL Phases:** **\$90**

Item Number: 250697

Item **TOTAL ALL Years ALL Phases ALL Segments:** **\$3,579**

MIAMI-DADE TRANSPORTATION PLANNING ORGANIZATION
 TRANSPORTATION IMPROVEMENT PROGRAM
 PRIMARY STATE HIGHWAYS AND INTERMODAL



HIGHWAYS

TPO Project No: **DT2506975**
 LRTP Ref: 06-09
 County: DIST/ST-WIDE
 Roadway ID:
 Lanes Exist:
 Lanes Improved:
 Lanes Added:
 Project Length:
 District: 6

Project Description: **DISTRICTWIDE TITLE SEARCH**

Type of Work: **PRELIMINARY ENGINEERING** SIS or Non-SIS: **No**

Extra Description:

		Proposed Funding (in \$000s)							
PHASE :	Funding Source	<2026	2025 - 2026	2026 - 2027	2027 - 2028	2028 - 2029	2029 - 2030	>2030	All Years
	DS	0	20	40	40	20	0	0	120
PRELIMINARY ENGINEERING	Total	0	20	40	40	20	0	0	120

RESPONSIBLE AGENCY: **FDOT**

Item Segment **TOTAL ALL Years ALL Phases:** \$120
 Item Number: 250697
 Item **TOTAL ALL Years ALL Phases ALL Segments:** \$3,579

TPO Project No: **DT2506976**
 LRTP Ref: 06-09
 County: DIST/ST-WIDE
 Roadway ID:
 Lanes Exist:
 Lanes Improved:
 Lanes Added:
 Project Length:
 District: 6

Project Description: **DISTRICTWIDE TITLE SEARCH**

Type of Work: **PRELIMINARY ENGINEERING** SIS or Non-SIS: **No**

Extra Description:

		Proposed Funding (in \$000s)							
PHASE :	Funding Source	<2026	2025 - 2026	2026 - 2027	2027 - 2028	2028 - 2029	2029 - 2030	>2030	All Years
	DS	0	0	0	40	40	20	0	100
PRELIMINARY ENGINEERING	Total	0	0	0	40	40	20	0	100

RESPONSIBLE AGENCY: **FDOT**

Item Segment **TOTAL ALL Years ALL Phases:** \$100
 Item Number: 250697
 Item **TOTAL ALL Years ALL Phases ALL Segments:** \$3,579

MIAMI-DADE TRANSPORTATION PLANNING ORGANIZATION
 TRANSPORTATION IMPROVEMENT PROGRAM
 PRIMARY STATE HIGHWAYS AND INTERMODAL



HIGHWAYS

TPO Project No: **DT2506977**
 LRTP Ref: 06-09
 County: DIST/ST-WIDE
 Roadway ID:
 Lanes Exist:
 Lanes Improved:
 Lanes Added:
 Project Length:
 District: 6

Project Description: **DISTRICTWIDE TITLE SEARCH**

Type of Work: **PRELIMINARY ENGINEERING** SIS or Non-SIS: **No**

Extra Description:

		Proposed Funding (in \$000s)							
PHASE :	Funding Source	<2026	2025 - 2026	2026 - 2027	2027 - 2028	2028 - 2029	2029 - 2030	>2030	All Years
	DS	70	40	20	0	0	0	0	130
PRELIMINARY ENGINEERING	Total	70	40	20	0	0	0	0	130

RESPONSIBLE AGENCY: **FDOT**

Item Segment **TOTAL ALL Years ALL Phases:** **\$130**
 Item Number: 250697
 Item **TOTAL ALL Years ALL Phases ALL Segments:** **\$3,579**

TPO Project No: **DT2506978**
 LRTP Ref: 06-09
 County: DIST/ST-WIDE
 Roadway ID:
 Lanes Exist:
 Lanes Improved:
 Lanes Added:
 Project Length:
 District: 6

Project Description: **DISTRICTWIDE TITLE SEARCH**

Type of Work: **PRELIMINARY ENGINEERING** SIS or Non-SIS: **No**

Extra Description:

		Proposed Funding (in \$000s)							
PHASE :	Funding Source	<2026	2025 - 2026	2026 - 2027	2027 - 2028	2028 - 2029	2029 - 2030	>2030	All Years
	DS	0	0	0	40	40	20	0	100
PRELIMINARY ENGINEERING	Total	0	0	0	40	40	20	0	100

RESPONSIBLE AGENCY: **FDOT**

Item Segment **TOTAL ALL Years ALL Phases:** **\$100**
 Item Number: 250697
 Item **TOTAL ALL Years ALL Phases ALL Segments:** **\$3,579**

MIAMI-DADE TRANSPORTATION PLANNING ORGANIZATION
 TRANSPORTATION IMPROVEMENT PROGRAM
 PRIMARY STATE HIGHWAYS AND INTERMODAL



HIGHWAYS

TPO Project No: **DT2507111**
 LRTP Ref: 06-09
 County: DIST/ST-WIDE
 Roadway ID:
 Lanes Exist:
 Lanes Improved:
 Lanes Added:
 Project Length:
 District: 6

Project Description: **DISTRICTWIDE MISCELLANEOUS CONSTRUCTION ENGINEERING INSPECTION CONSULTANT**

Type of Work: **INSPECT CONSTRUCTION PROJS.** SIS or Non-SIS: **No**

Extra Description:

		Proposed Funding (in \$000s)							
PHASE :	Funding Source	<2026	2025 - 2026	2026 - 2027	2027 - 2028	2028 - 2029	2029 - 2030	>2030	All Years
		12,097	0	0	0	0	0	0	12,097
CONSTRUCTION	Total	12,097	0	0	0	0	0	0	12,097

RESPONSIBLE AGENCY: **FDOT**

Item Segment TOTAL ALL Years ALL Phases: **\$12,097**

Item Number: 250711

Item TOTAL ALL Years ALL Phases ALL Segments: **\$31,137**

TPO Project No: **DT2507112**
 LRTP Ref: 06-09
 County: DIST/ST-WIDE
 Roadway ID:
 Lanes Exist:
 Lanes Improved:
 Lanes Added:
 Project Length:
 District: 6

Project Description: **DISTRICTWIDE RESIDENCY CEI CONSULTANT**

Type of Work: **INSPECT CONSTRUCTION PROJS.** SIS or Non-SIS: **No**

Extra Description:

		Proposed Funding (in \$000s)							
PHASE :	Funding Source	<2026	2025 - 2026	2026 - 2027	2027 - 2028	2028 - 2029	2029 - 2030	>2030	All Years
		9,761	0	0	0	0	0	0	9,761
		1,355	0	0	0	0	0	0	1,355
CONSTRUCTION	Total	11,116	0	0	0	0	0	0	11,116

RESPONSIBLE AGENCY: **FDOT**

Item Segment TOTAL ALL Years ALL Phases: **\$11,116**

Item Number: 250711

Item TOTAL ALL Years ALL Phases ALL Segments: **\$31,137**

MIAMI-DADE TRANSPORTATION PLANNING ORGANIZATION
 TRANSPORTATION IMPROVEMENT PROGRAM
 PRIMARY STATE HIGHWAYS AND INTERMODAL



HIGHWAYS

TPO Project No: **DT2507115**
 LRTP Ref: 06-09
 County: DIST/ST-WIDE
 Roadway ID:
 Lanes Exist:
 Lanes Improved:
 Lanes Added:
 Project Length:
 District: 6

Project Description: **DISTRICTWIDE MISCELLANEOUS CONSTRUCTION ENGINEERING INSPECTION CONSULTANT**

Type of Work: **INSPECT CONSTRUCTION PROJS.** SIS or Non-SIS: **No**

Extra Description:

PHASE :		Proposed Funding (in \$000s)								
		Funding Source	<2026	2025 - 2026	2026 - 2027	2027 - 2028	2028 - 2029	2029 - 2030	>2030	All Years
CONSTRUCTION	Total	4,938	0	0	0	0	0	0	0	4,938

RESPONSIBLE AGENCY: **FDOT**

Item Segment TOTAL ALL Years ALL Phases: **\$4,938**

Item Number: 250711

Item TOTAL ALL Years ALL Phases ALL Segments: **\$31,137**

TPO Project No: **DT2507116**
 LRTP Ref: 06-09
 County: DIST/ST-WIDE
 Roadway ID:
 Lanes Exist:
 Lanes Improved:
 Lanes Added:
 Project Length:
 District: 6

Project Description: **DISTRICTWIDE MISCELLANEOUS CONSTRUCTION ENGINEERING INSPECTION CONSULTANT**

Type of Work: **INSPECT CONSTRUCTION PROJS.** SIS or Non-SIS: **No**

Extra Description:

PHASE :		Proposed Funding (in \$000s)								
		Funding Source	<2026	2025 - 2026	2026 - 2027	2027 - 2028	2028 - 2029	2029 - 2030	>2030	All Years
CONSTRUCTION	Total	1,001	0	0	0	0	0	0	0	1,001

RESPONSIBLE AGENCY: **FDOT**

Item Segment TOTAL ALL Years ALL Phases: **\$1,001**

Item Number: 250711

Item TOTAL ALL Years ALL Phases ALL Segments: **\$31,137**

MIAMI-DADE TRANSPORTATION PLANNING ORGANIZATION
 TRANSPORTATION IMPROVEMENT PROGRAM
 PRIMARY STATE HIGHWAYS AND INTERMODAL



HIGHWAYS

TPO Project No: **DT2507117**
 LRTP Ref: 06-09
 County: DIST/ST-WIDE
 Roadway ID:
 Lanes Exist:
 Lanes Improved:
 Lanes Added:
 Project Length:
 District: 6

Project Description: **DISTRICTWIDE MISCELLANEOUS CONSTRUCTION ENGINEERING INSPECTION CONSULTANT**

Type of Work: **INSPECT CONSTRUCTION PROJS.** SIS or Non-SIS: **No**

Extra Description:

PHASE :		Proposed Funding (in \$000s)								
		Funding Source	<2026	2025 - 2026	2026 - 2027	2027 - 2028	2028 - 2029	2029 - 2030	>2030	All Years
CONSTRUCTION	Total	388	0	0	0	0	0	0	0	388

RESPONSIBLE AGENCY: **FDOT**

Item Segment TOTAL ALL Years ALL Phases: **\$388**

Item Number: 250711

Item TOTAL ALL Years ALL Phases ALL Segments: **\$31,137**

TPO Project No: **DT2507118**
 LRTP Ref: 06-09
 County: DIST/ST-WIDE
 Roadway ID:
 Lanes Exist:
 Lanes Improved:
 Lanes Added:
 Project Length:
 District: 6

Project Description: **017 DISTRICTWIDE MISCELLANEOUS CONSTRUCTION ENGINEERING INSPECTION CONSULTANT**

Type of Work: **INSPECT CONSTRUCTION PROJS.** SIS or Non-SIS: **No**

Extra Description:

PHASE :		Proposed Funding (in \$000s)								
		Funding Source	<2026	2025 - 2026	2026 - 2027	2027 - 2028	2028 - 2029	2029 - 2030	>2030	All Years
CONSTRUCTION	Total	877	0	0	0	0	0	0	0	877

RESPONSIBLE AGENCY: **FDOT**

Item Segment TOTAL ALL Years ALL Phases: **\$877**

Item Number: 250711

Item TOTAL ALL Years ALL Phases ALL Segments: **\$31,137**

MIAMI-DADE TRANSPORTATION PLANNING ORGANIZATION
 TRANSPORTATION IMPROVEMENT PROGRAM
 PRIMARY STATE HIGHWAYS AND INTERMODAL



HIGHWAYS

TPO Project No: **DT2507119**
 LRTP Ref: 06-09
 County: DIST/ST-WIDE
 Roadway ID:
 Lanes Exist:
 Lanes Improved:
 Lanes Added:
 Project Length:
 District: 6

Project Description: **017 DISTRICTWIDE MISCELANOUS CONSTRUCTION ENGINEERING INSPECTION CONSULTANT 2**

Type of Work: **INSPECT CONSTRUCTION PROJS.** SIS or Non-SIS: **No**

Extra Description:

		Proposed Funding (in \$000s)							
PHASE :	Funding Source	<2026	2025 - 2026	2026 - 2027	2027 - 2028	2028 - 2029	2029 - 2030	>2030	All Years
		720	0	0	0	0	0	0	720
CONSTRUCTION	Total	720	0	0	0	0	0	0	720

RESPONSIBLE AGENCY: **FDOT**

Item Segment TOTAL ALL Years ALL Phases: **\$720**

Item Number: 250711

Item TOTAL ALL Years ALL Phases ALL Segments: **\$31,137**

TPO Project No: **DT2507301**
 LRTP Ref: 06-09
 County: DIST/ST-WIDE
 Roadway ID:
 Lanes Exist:
 Lanes Improved:
 Lanes Added:
 Project Length:
 District: 6

Project Description: **DISTRICTWIDE MATERIALS TESTING / GEOTECHNICAL SUPPORT**

Type of Work: **INSPECT CONSTRUCTION PROJS.** SIS or Non-SIS: **No**

Extra Description:

		Proposed Funding (in \$000s)							
PHASE :	Funding Source	<2026	2025 - 2026	2026 - 2027	2027 - 2028	2028 - 2029	2029 - 2030	>2030	All Years
		4,744	0	0	0	0	0	0	4,744
PRELIMINARY ENGINEERING	Total	4,744	0	0	0	0	0	0	4,744

RESPONSIBLE AGENCY: **FDOT**

Item Segment TOTAL ALL Years ALL Phases: **\$4,744**

Item Number: 250730

Item TOTAL ALL Years ALL Phases ALL Segments: **\$13,440**

MIAMI-DADE TRANSPORTATION PLANNING ORGANIZATION
 TRANSPORTATION IMPROVEMENT PROGRAM
 PRIMARY STATE HIGHWAYS AND INTERMODAL



HIGHWAYS

TPO Project No: **DT2507302**
 LRTP Ref: 06-09
 County: DIST/ST-WIDE
 Roadway ID:
 Lanes Exist:
 Lanes Improved:
 Lanes Added:
 Project Length:
 District: 6

Project Description: **DISTRICTWIDE MATERIALS TESTING / GEOTECHNICAL SUPPORT**

Type of Work: **INSPECT CONSTRUCTION PROJS.** SIS or Non-SIS: **No**

Extra Description:

PHASE :		Proposed Funding (in \$000s)							All Years	
		Funding Source	<2026	2025 - 2026	2026 - 2027	2027 - 2028	2028 - 2029	2029 - 2030		>2030
			2,274	0	0	0	0	0	0	2,274
PRELIMINARY ENGINEERING	Total		2,274	0	0	0	0	0	0	2,274

RESPONSIBLE AGENCY: **FDOT**

Item Segment **TOTAL ALL Years ALL Phases:** **\$2,274**
 Item Number: 250730
 Item **TOTAL ALL Years ALL Phases ALL Segments:** **\$13,440**

TPO Project No: **DT2507303**
 LRTP Ref: 06-09
 County: DIST/ST-WIDE
 Roadway ID:
 Lanes Exist:
 Lanes Improved:
 Lanes Added:
 Project Length:
 District: 6

Project Description: **DISTRICTWIDE MATERIALS TESTING / GEOTECHNICAL SUPPORT**

Type of Work: **INSPECT CONSTRUCTION PROJS.** SIS or Non-SIS: **No**

Extra Description:

PHASE :		Proposed Funding (in \$000s)							All Years	
		Funding Source	<2026	2025 - 2026	2026 - 2027	2027 - 2028	2028 - 2029	2029 - 2030		>2030
			931	0	0	0	0	0	0	931
PRELIMINARY ENGINEERING	Total		931	0	0	0	0	0	0	931

RESPONSIBLE AGENCY: **FDOT**

Item Segment **TOTAL ALL Years ALL Phases:** **\$931**
 Item Number: 250730
 Item **TOTAL ALL Years ALL Phases ALL Segments:** **\$13,440**

MIAMI-DADE TRANSPORTATION PLANNING ORGANIZATION
 TRANSPORTATION IMPROVEMENT PROGRAM
 PRIMARY STATE HIGHWAYS AND INTERMODAL



HIGHWAYS

TPO Project No: **DT2507304**
 LRTP Ref: 06-09
 County: DIST/ST-WIDE
 Roadway ID:
 Lanes Exist:
 Lanes Improved:
 Lanes Added:
 Project Length:
 District: 6

Project Description: **DISTRICTWIDE MATERIALS TESTING / GEOTECHNICAL SUPPORT**

Type of Work: **MATERIAL TESTING/GEOTECHNICAL** SIS or Non-SIS: **No**

Extra Description:

PHASE :		Proposed Funding (in \$000s)								
		Funding Source	<2026	2025 - 2026	2026 - 2027	2027 - 2028	2028 - 2029	2029 - 2030	>2030	All Years
PRELIMINARY ENGINEERING		DS	1,022	212	150	0	0	0	0	1,384
		Total	1,022	212	150	0	0	0	0	1,384

RESPONSIBLE AGENCY: **FDOT**

Item Segment TOTAL ALL Years ALL Phases: **\$1,384**

Item Number: 250730

Item TOTAL ALL Years ALL Phases ALL Segments: **\$13,440**

TPO Project No: **DT2507305**
 LRTP Ref: 06-09
 County: DIST/ST-WIDE
 Roadway ID:
 Lanes Exist:
 Lanes Improved:
 Lanes Added:
 Project Length:
 District: 6

Project Description: **DISTRICTWIDE MATERIALS TESTING / GEOTECHNICAL SUPPORT**

Type of Work: **MATERIAL TESTING/GEOTECHNICAL** SIS or Non-SIS: **No**

Extra Description:

PHASE :		Proposed Funding (in \$000s)								
		Funding Source	<2026	2025 - 2026	2026 - 2027	2027 - 2028	2028 - 2029	2029 - 2030	>2030	All Years
PRELIMINARY ENGINEERING		DS	643	32	150	0	0	0	0	825
		Total	643	32	150	0	0	0	0	825

RESPONSIBLE AGENCY: **FDOT**

Item Segment TOTAL ALL Years ALL Phases: **\$825**

Item Number: 250730

Item TOTAL ALL Years ALL Phases ALL Segments: **\$13,440**

MIAMI-DADE TRANSPORTATION PLANNING ORGANIZATION
 TRANSPORTATION IMPROVEMENT PROGRAM
 PRIMARY STATE HIGHWAYS AND INTERMODAL



HIGHWAYS

TPO Project No: **DT2507306**
 LRTP Ref: 06-09
 County: DIST/ST-WIDE
 Roadway ID:
 Lanes Exist:
 Lanes Improved:
 Lanes Added:
 Project Length:
 District: 6

Project Description: **DISTRICTWIDE GEOTECHNICAL SUPPORT & PAVEMENT CORING SERVICES**

Type of Work: **MATERIAL TESTING/GEOTECHNICAL** SIS or Non-SIS: **No**

Extra Description:

		Proposed Funding (in \$000s)							
PHASE :	Funding Source	<2026	2025 - 2026	2026 - 2027	2027 - 2028	2028 - 2029	2029 - 2030	>2030	All Years
	DS	114	300	300	240	300	0	0	1,254
PRELIMINARY ENGINEERING	Total	114	300	300	240	300	0	0	1,254

RESPONSIBLE AGENCY: **FDOT**

Item Segment **TOTAL ALL Years ALL Phases:** **\$1,254**
 Item Number: **250730** Item **TOTAL ALL Years ALL Phases ALL Segments:** **\$13,440**

TPO Project No: **DT2507307**
 LRTP Ref: 06-09
 County: DIST/ST-WIDE
 Roadway ID:
 Lanes Exist:
 Lanes Improved:
 Lanes Added:
 Project Length:
 District: 6

Project Description: **DISTRICTWIDE GEOTECHNICAL SUPPORT & PAVEMENT CORING SERVICES**

Type of Work: **MATERIAL TESTING/GEOTECHNICAL** SIS or Non-SIS: **No**

Extra Description:

		Proposed Funding (in \$000s)							
PHASE :	Funding Source	<2026	2025 - 2026	2026 - 2027	2027 - 2028	2028 - 2029	2029 - 2030	>2030	All Years
	DS	0	0	150	240	300	300	0	990
PRELIMINARY ENGINEERING	Total	0	0	150	240	300	300	0	990

RESPONSIBLE AGENCY: **FDOT**

Item Segment **TOTAL ALL Years ALL Phases:** **\$990**
 Item Number: **250730** Item **TOTAL ALL Years ALL Phases ALL Segments:** **\$13,440**

MIAMI-DADE TRANSPORTATION PLANNING ORGANIZATION
TRANSPORTATION IMPROVEMENT PROGRAM
PRIMARY STATE HIGHWAYS AND INTERMODAL



HIGHWAYS

TPO Project No: **DT2507308**
 LRTP Ref: 06-09
 County: DIST/ST-WIDE
 Roadway ID:
 Lanes Exist:
 Lanes Improved:
 Lanes Added:
 Project Length:
 District: 6

Project Description: **DISTRICTWIDE GEOTECHNICAL SUPPORT & PAVEMENT CORING SERVICES**

Type of Work: **MATERIAL TESTING/GEOTECHNICAL** SIS or Non-SIS: **No**

Extra Description:

PHASE :		Proposed Funding (in \$000s)							
		Funding Source	<2026	2025 - 2026	2026 - 2027	2027 - 2028	2028 - 2029	2029 - 2030	>2030
	DIH	0	0	116	116	116	0	0	348
	DS	0	0	150	240	300	0	0	690
PRELIMINARY ENGINEERING	Total	0	0	266	356	416	0	0	1,038

RESPONSIBLE AGENCY: **FDOT**

Item Segment **TOTAL ALL Years ALL Phases:** **\$1,038**
 Item Number: **250730** Item **TOTAL ALL Years ALL Phases ALL Segments:** **\$13,440**

TPO Project No: **DT2507411**
 LRTP Ref: 06-09
 County: DIST/ST-WIDE
 Roadway ID:
 Lanes Exist:
 Lanes Improved:
 Lanes Added:
 Project Length:
 District: 6

Project Description: **DISTRICTWIDE IN HOUSE CONSULTANT MANAGEMENT SUPPORT**

Type of Work: **PRELIMINARY ENGINEERING** SIS or Non-SIS: **No**

Extra Description:

PHASE :		Proposed Funding (in \$000s)							
		Funding Source	<2026	2025 - 2026	2026 - 2027	2027 - 2028	2028 - 2029	2029 - 2030	>2030
	DIH	7,518	573	500	500	0	0	0	9,091
PRELIMINARY ENGINEERING	Total	7,518	573	500	500	0	0	0	9,091

RESPONSIBLE AGENCY: **FDOT**

Item Segment **TOTAL ALL Years ALL Phases:** **\$9,091**
 Item Number: **250741** Item **TOTAL ALL Years ALL Phases ALL Segments:** **\$9,091**

MIAMI-DADE TRANSPORTATION PLANNING ORGANIZATION
 TRANSPORTATION IMPROVEMENT PROGRAM
 PRIMARY STATE HIGHWAYS AND INTERMODAL



HIGHWAYS

TPO Project No: **DT2507421**
 LRTP Ref: 06-09
 County: DIST/ST-WIDE
 Roadway ID:
 Lanes Exist:
 Lanes Improved:
 Lanes Added:
 Project Length:
 District: 6

Project Description: **DISTRICTWIDE PD&E PROJECT MANAGEMENT**

Type of Work: **PRELIMINARY ENGINEERING** SIS or Non-SIS: **No**

Extra Description:

		Proposed Funding (in \$000s)							
PHASE :	Funding Source	<2026	2025 - 2026	2026 - 2027	2027 - 2028	2028 - 2029	2029 - 2030	>2030	All Years
	DIH	10,435	300	300	300	300	300	0	11,935
PROJECT DEVELOPMENT AND ENVIRONMENTAL	Total	10,435	300	300	300	300	300	0	11,935

RESPONSIBLE AGENCY: **FDOT**

Item Segment **TOTAL ALL Years ALL Phases:** \$11,935
 Item Number: 250742 Item **TOTAL ALL Years ALL Phases ALL Segments:** \$11,935

TPO Project No: **DT2507431**
 LRTP Ref: 06-09
 County: DIST/ST-WIDE
 Roadway ID:
 Lanes Exist:
 Lanes Improved:
 Lanes Added:
 Project Length:
 District: 6

Project Description: **DISTRICTWIDE IN HOUSE RDWAY DESIGN SUPPORT**

Type of Work: **PRELIMINARY ENGINEERING** SIS or Non-SIS: **No**

Extra Description:

		Proposed Funding (in \$000s)							
PHASE :	Funding Source	<2026	2025 - 2026	2026 - 2027	2027 - 2028	2028 - 2029	2029 - 2030	>2030	All Years
	DIH	3,420	111	100	100	100	0	0	3,831
PRELIMINARY ENGINEERING	Total	3,420	111	100	100	100	0	0	3,831

RESPONSIBLE AGENCY: **FDOT**

Item Segment **TOTAL ALL Years ALL Phases:** \$3,831
 Item Number: 250743 Item **TOTAL ALL Years ALL Phases ALL Segments:** \$3,831

MIAMI-DADE TRANSPORTATION PLANNING ORGANIZATION
 TRANSPORTATION IMPROVEMENT PROGRAM
 PRIMARY STATE HIGHWAYS AND INTERMODAL



HIGHWAYS

TPO Project No: **DT2507901**
 LRTP Ref: 06-09
 County: DIST/ST-WIDE
 Roadway ID:
 Lanes Exist:
 Lanes Improved:
 Lanes Added:
 Project Length:
 District: 6

Project Description: **DISTRICTWIDE LAP ENHANCEMENT CONSULTANT**

Type of Work: **PRELIMINARY ENGINEERING** SIS or Non-SIS: **No**

Extra Description:

		Proposed Funding (in \$000s)							
PHASE :	Funding Source	<2026	2025 - 2026	2026 - 2027	2027 - 2028	2028 - 2029	2029 - 2030	>2030	All Years
		795	0	0	0	0	0	0	795
		5	0	0	0	0	0	0	5
PRELIMINARY ENGINEERING	Total	800	0	0	0	0	0	0	800

RESPONSIBLE AGENCY: **FDOT**

Item Segment **TOTAL ALL Years ALL Phases:** \$800
 Item Number: 250790 Item **TOTAL ALL Years ALL Phases ALL Segments:** \$5,252

TPO Project No: **DT2507902**
 LRTP Ref: 06-09
 County: DIST/ST-WIDE
 Roadway ID:
 Lanes Exist:
 Lanes Improved:
 Lanes Added:
 Project Length:
 District: 6

Project Description: **DISTRICTWIDE LAP CONSULTANT-LAP PROJECTS**

Type of Work: **PRELIMINARY ENGINEERING** SIS or Non-SIS: **No**

Extra Description:

		Proposed Funding (in \$000s)							
PHASE :	Funding Source	<2026	2025 - 2026	2026 - 2027	2027 - 2028	2028 - 2029	2029 - 2030	>2030	All Years
	DIH	1,677	168	160	160	160	160	0	2,485
	DS	1,967	0	0	0	0	0	0	1,967
PRELIMINARY ENGINEERING	Total	3,644	168	160	160	160	160	0	4,452

RESPONSIBLE AGENCY: **FDOT**

Item Segment **TOTAL ALL Years ALL Phases:** \$4,452
 Item Number: 250790 Item **TOTAL ALL Years ALL Phases ALL Segments:** \$5,252

MIAMI-DADE TRANSPORTATION PLANNING ORGANIZATION
 TRANSPORTATION IMPROVEMENT PROGRAM
 PRIMARY STATE HIGHWAYS AND INTERMODAL



HIGHWAYS

TPO Project No: **DT2511561**
 LRTP Ref: 07-30
 County: MIAMI-DADE
 Roadway ID:
 Lanes Exist:
 Lanes Improved:
 Lanes Added:
 Project Length: 1.800
 District: 6

Project Description: **PORT OF MIAMI TUNNEL** **PORT OF MIAMI** **SR 836 / I-395**

Type of Work: **MISCELLANEOUS STRUCTURE** SIS or Non-SIS: **No**

Extra Description:

		Proposed Funding (in \$000s)							
PHASE :	Funding Source	<2026	2025 - 2026	2026 - 2027	2027 - 2028	2028 - 2029	2029 - 2030	>2030	All Years
		358	0	0	0	0	0	0	358
PRELIMINARY ENGINEERING	Total	358	0	0	0	0	0	0	358

RESPONSIBLE AGENCY: **FDOT**

Item Segment **TOTAL ALL Years ALL Phases:** **\$358**

Item Number: 251156 Item **TOTAL ALL Years ALL Phases ALL Segments:** **\$2,744,045**

TPO Project No: **DT2511562**
 LRTP Ref: 07-30
 County: MIAMI-DADE
 Roadway ID:
 Lanes Exist:
 Lanes Improved:
 Lanes Added:
 Project Length: 0.496
 District: 6

Project Description: **PORT OF MIAMI TUNNEL** **PORT OF MIAMI** **SR 836 / I-395**

Type of Work: **NEW ROAD CONSTRUCTION** SIS or Non-SIS: **Yes**

Extra Description:

		Proposed Funding (in \$000s)							
PHASE :	Funding Source	<2026	2025 - 2026	2026 - 2027	2027 - 2028	2028 - 2029	2029 - 2030	>2030	All Years
		12,197	0	0	0	0	0	0	12,197
		5,552	0	0	0	0	0	0	5,552
PRELIMINARY ENGINEERING	Total	17,749	0	0	0	0	0	0	17,749

RESPONSIBLE AGENCY: **FDOT**

Item Segment **TOTAL ALL Years ALL Phases:** **\$17,749**

Item Number: 251156 Item **TOTAL ALL Years ALL Phases ALL Segments:** **\$2,744,045**

MIAMI-DADE TRANSPORTATION PLANNING ORGANIZATION
 TRANSPORTATION IMPROVEMENT PROGRAM
 PRIMARY STATE HIGHWAYS AND INTERMODAL



HIGHWAYS

TPO Project No: **DT2511563**
 LRTP Ref: 07-30
 County: MIAMI-DADE
 Roadway ID: 87059000
 Lanes Exist:
 Lanes Improved:
 Lanes Added:
 Project Length: 0.496
 District: 6

Project Description: **PORT OF MIAMI TUNNEL**

PORT OF MIAMI

SR 836 / I-395

Type of Work: **NEW ROAD CONSTRUCTION**

SIS or Non-SIS: **Yes**

Extra Description:

Proposed Funding (in \$000s)

PHASE :	Funding Source	<2026	2025 - 2026	2026 - 2027	2027 - 2028	2028 - 2029	2029 - 2030	>2030	All Years
	DI	727	0	0	0	0	0	0	727
	DIH	1,134	0	0	0	0	0	0	1,134
	DIS	4,811	0	0	0	0	0	0	4,811
	DS	20	0	0	0	0	0	0	20
	FD21	250	0	0	0	0	0	0	250
	GMR	372	0	0	0	0	0	0	372
	GMR	11,612	0	0	0	0	0	0	11,612
	LF	16,261	0	0	0	0	0	0	16,261
	NHAC	158	0	0	0	0	0	0	158
	NHPP	1,843	0	0	0	0	0	0	1,843
PRELIMINARY ENGINEERING	Total	37,188	0	0	0	0	0	0	37,188
	DIH	11	0	0	0	0	0	0	11
	DS	12	0	0	0	0	0	0	12
	LF	50,000	0	0	0	0	0	0	50,000
RIGHT OF WAY	Total	50,023	0	0	0	0	0	0	50,023
	DC	3	0	0	0	0	0	0	3
	DIH	728	0	0	0	0	0	0	728
	DIS	192	0	0	0	0	0	0	192
	DS	20	0	0	0	0	0	0	20
	DSBD	0	24,748	20,407	21,236	20,519	21,229	51,303	159,442
	GMR	21,585	0	0	0	0	0	0	21,585
	GMR	218,532	0	8,146	7,495	9,077	7,878	534,323	785,451
	HPP	1,260	0	0	0	0	0	0	1,260
	LF	27,409	4,574	3,402	3,504	3,609	3,718	15,403	61,619
	LF	291,962	0	0	0	0	0	0	291,962
	NHAC	151	0	0	0	0	0	0	151
	NHPP	210,608	0	0	0	0	0	0	210,608
	SA	0	0	0	0	0	0	0	0
DESIGN/BUILD	Total	772,450	29,322	31,955	32,235	33,205	32,825	601,029	1,533,021
	DI	150,849	23,248	22,192	23,535	24,239	26,343	515,793	786,199
	STED	25,644	0	0	0	0	0	0	25,644

MIAMI-DADE TRANSPORTATION PLANNING ORGANIZATION
 TRANSPORTATION IMPROVEMENT PROGRAM
 PRIMARY STATE HIGHWAYS AND INTERMODAL



HIGHWAYS

TPO Project No: **DT2511563**
 LRTP Ref: 07-30
 County: MIAMI-DADE
 Roadway ID: 87059000
 Lanes Exist:
 Lanes Improved:
 Lanes Added:
 Project Length: 0.496
 District: 6

Project Description: **PORT OF MIAMI TUNNEL** **PORT OF MIAMI** **SR 836 / I-395**

Type of Work: **NEW ROAD CONSTRUCTION** SIS or Non-SIS: **Yes**

Extra Description:

PHASE :		Proposed Funding (in \$000s)							
Funding Source	<2026	2025 - 2026	2026 - 2027	2027 - 2028	2028 - 2029	2029 - 2030	>2030	All Years	
OPERATIONS	Total	176,493	23,248	22,192	23,535	24,239	26,343	515,793	811,843

RESPONSIBLE AGENCY: **FDOT**

Item Segment TOTAL ALL Years ALL Phases: **\$2,432,075**

Item Number: **251156**

Item TOTAL ALL Years ALL Phases ALL Segments: **\$2,744,045**

TPO Project No: **DT2511564**
 LRTP Ref: 07-30
 County: MIAMI-DADE
 Roadway ID: 87059000
 Lanes Exist:
 Lanes Improved:
 Lanes Added:
 Project Length: 0.496
 District: 6

Project Description: **PORT OF MIAMI TUNNEL - MIAMI-DADE COUNTY MPO PRIORITY**

Type of Work: **FUNDING ACTION** SIS or Non-SIS: **Yes**

Extra Description:

PHASE :		Proposed Funding (in \$000s)							
Funding Source	<2026	2025 - 2026	2026 - 2027	2027 - 2028	2028 - 2029	2029 - 2030	>2030	All Years	
ADMINISTRATION	DDR	110,000	17,000	17,000	17,000	17,000	17,000	85,000	280,000
ADMINISTRATION	Total	110,000	17,000	17,000	17,000	17,000	17,000	85,000	280,000

RESPONSIBLE AGENCY: **FDOT**

Item Segment TOTAL ALL Years ALL Phases: **\$280,000**

Item Number: **251156**

Item TOTAL ALL Years ALL Phases ALL Segments: **\$2,744,045**

MIAMI-DADE TRANSPORTATION PLANNING ORGANIZATION
 TRANSPORTATION IMPROVEMENT PROGRAM
 PRIMARY STATE HIGHWAYS AND INTERMODAL



HIGHWAYS

TPO Project No: **DT2511565**
 LRTP Ref: 07-30
 County: MIAMI-DADE
 Roadway ID: 87059000
 Lanes Exist:
 Lanes Improved:
 Lanes Added:
 Project Length: 0.496
 District: 6

Project Description: **PORT OF MIAMI TUNNEL - OVERSIGHT CONSULTANT**

Type of Work: **INSPECT CONSTRUCTION PROJS.** SIS or Non-SIS: **Yes**

Extra Description:

		Proposed Funding (in \$000s)							
PHASE :	Funding Source	<2026	2025 - 2026	2026 - 2027	2027 - 2028	2028 - 2029	2029 - 2030	>2030	All Years
	DDR	12	0	8	8	8	8	38	82
	DI	41	0	0	0	0	0	0	41
PRELIMINARY ENGINEERING	Total	53	0	8	8	8	8	38	123
	DI	400	0	0	0	0	0	0	400
CONSTRUCTION	Total	400	0	0	0	0	0	0	400
	D	365	0	0	0	0	0	0	365
	DI	4,548	700	700	700	700	700	3,500	11,548
	DIS	1,427	0	0	0	0	0	0	1,427
MAINTENANCE	Total	6,340	700	700	700	700	700	3,500	13,340

RESPONSIBLE AGENCY: FDOT

Item Segment TOTAL ALL Years ALL Phases: **\$13,863**
 Item Number: 251156 Item TOTAL ALL Years ALL Phases ALL Segments: **\$2,744,045**

TPO Project No: **DT2516881**
 LRTP Ref: 06-09
 County: MIAMI-DADE
 Roadway ID: 87200000
 Lanes Exist: 2
 Lanes Improved: 2
 Lanes Added: 1
 Project Length: 1.976
 District: 6

Project Description: **SR 836 / I-395 WEST OF I-95 MACARTHUR CAUSEWAY BRIDGE**

Type of Work: **BRIDGE-REPLACE AND ADD LANES** SIS or Non-SIS: **Yes**

Extra Description:

		Proposed Funding (in \$000s)							
PHASE :	Funding Source	<2026	2025 - 2026	2026 - 2027	2027 - 2028	2028 - 2029	2029 - 2030	>2030	All Years
	DDR	25	154	0	0	0	0	0	179
	DI	1,744	0	0	0	0	0	0	1,744
	DI	2,982	94	0	0	0	0	0	3,076
	DIH	1,348	0	0	0	0	0	0	1,348
	DIS	1,304	0	0	0	0	0	0	1,304
	DS	139	2	0	0	0	0	0	141
	NHPP	11,121	0	0	0	0	0	0	11,121

MIAMI-DADE TRANSPORTATION PLANNING ORGANIZATION
 TRANSPORTATION IMPROVEMENT PROGRAM
 PRIMARY STATE HIGHWAYS AND INTERMODAL



HIGHWAYS

TPO Project No: **DT2516881**
 LRTP Ref: 06-09
 County: MIAMI-DADE
 Roadway ID: 87200000
 Lanes Exist: 2
 Lanes Improved: 2
 Lanes Added: 1
 Project Length: 1.976
 District: 6

Project Description: **SR 836 / I-395**

WEST OF I-95

**MACARTHUR CAUSEWAY
 BRIDGE**

Type of Work: **BRIDGE-REPLACE AND ADD LANES**

SIS or Non-SIS: **Yes**

Extra Description:

		Proposed Funding (in \$000s)							
PHASE :	Funding Source	<2026	2025 - 2026	2026 - 2027	2027 - 2028	2028 - 2029	2029 - 2030	>2030	All Years
PRELIMINARY ENGINEERING	Total	18,663	250	0	0	0	0	0	18,913
	BNCA	24	0	0	0	0	0	0	24
	BNDS	1,299	0	0	0	0	0	0	1,299
	BNIR	133,562	147	0	0	0	0	0	133,709
	DDR	258	0	0	0	0	0	0	258
	DI	10,043	0	0	0	0	0	0	10,043
	DIH	2,737	5	0	0	0	0	0	2,742
	DIS	2,200	0	0	0	0	0	0	2,200
	DS	14,575	139	0	0	0	0	0	14,714
	GMR	14,093	0	0	0	0	0	0	14,093
RIGHT OF WAY	Total	178,791	291	0	0	0	0	0	179,082
	DDR	102	0	0	0	0	0	0	102
	DI	2,205	128	0	0	0	0	0	2,333
	DS	11	105	0	0	0	0	0	116
	LF	651	164	0	0	0	0	0	815
	LFU	245	0	0	0	0	0	0	245
RAILROAD & UTILITIES	Total	3,214	397	0	0	0	0	0	3,611
	ACCM	0	871	0	0	0	0	0	871
	ACNP	57,974	16,302	11,636	562	0	0	0	86,474
	ACSU	0	14,771	0	0	0	0	0	14,771
	ACSU	6,004	2,493	0	0	0	0	0	8,497
	BRRP	51	0	0	0	0	0	0	51
	CM	827	268	0	0	0	0	0	1,095
	DDR	716	25	0	0	0	0	0	741
	DDR	1	0	0	0	0	0	0	1
	DI	500	0	0	0	0	0	0	500
	DI	326,991	647	0	0	0	0	0	327,638
	DIH	190	271	0	0	0	0	0	461
	DS	113	0	0	0	0	0	0	113
	DS	63	0	0	0	0	0	0	63
	GFSU	3,419	0	0	0	0	0	0	3,419

MIAMI-DADE TRANSPORTATION PLANNING ORGANIZATION
 TRANSPORTATION IMPROVEMENT PROGRAM
 PRIMARY STATE HIGHWAYS AND INTERMODAL



HIGHWAYS

TPO Project No: **DT2516881**
 LRTP Ref: 06-09
 County: MIAMI-DADE
 Roadway ID: 87200000
 Lanes Exist: 2
 Lanes Improved: 2
 Lanes Added: 1
 Project Length: 1.976
 District: 6

Project Description: **SR 836 / I-395 WEST OF I-95 MACARTHUR CAUSEWAY BRIDGE**

Type of Work: **BRIDGE-REPLACE AND ADD LANES** SIS or Non-SIS: **Yes**

Extra Description:

		Proposed Funding (in \$000s)							
PHASE :	Funding Source	<2026	2025 - 2026	2026 - 2027	2027 - 2028	2028 - 2029	2029 - 2030	>2030	All Years
	GMR	19,231	0	0	0	0	0	0	19,231
	LF	93	0	11,124	0	0	0	0	11,217
	NAEP	0	0	60,354	0	0	0	0	60,354
	NHEX	132	0	0	0	0	0	0	132
	NHPP	166,636	0	0	0	0	0	0	166,636
	STED	110,978	4,603	0	0	0	0	0	115,581
	SU	0	202	0	0	0	0	0	202
	SU	10,730	19	1,060	0	0	0	0	11,809
DESIGN/BUILD	Total	704,649	40,472	84,174	562	0	0	0	829,857

RESPONSIBLE AGENCY: FDOT

Item Segment TOTAL ALL Years ALL Phases: **\$1,031,463**

Item Number: 251688 Item TOTAL ALL Years ALL Phases ALL Segments: **\$1,038,832**

TPO Project No: **DT2516882**
 LRTP Ref: 06-09
 County: MIAMI-DADE
 Roadway ID:
 Lanes Exist:
 Lanes Improved:
 Lanes Added:
 Project Length: 0.253
 District: 6

Project Description: **I-395 INTERIM RDWAY / NE 2 AVENUE NE 11 STREET NE 14 STREET**

Type of Work: **WIDEN/RESURFACE EXIST LANES** SIS or Non-SIS: **Yes**

Extra Description:

		Proposed Funding (in \$000s)							
PHASE :	Funding Source	<2026	2025 - 2026	2026 - 2027	2027 - 2028	2028 - 2029	2029 - 2030	>2030	All Years
		80	0	0	0	0	0	0	80
PRELIMINARY ENGINEERING	Total	80	0	0	0	0	0	0	80
		1,399	0	0	0	0	0	0	1,399
CONSTRUCTION	Total	1,399	0	0	0	0	0	0	1,399

RESPONSIBLE AGENCY: FDOT

Item Segment TOTAL ALL Years ALL Phases: **\$1,479**

Item Number: 251688 Item TOTAL ALL Years ALL Phases ALL Segments: **\$1,038,832**

MIAMI-DADE TRANSPORTATION PLANNING ORGANIZATION
 TRANSPORTATION IMPROVEMENT PROGRAM
 PRIMARY STATE HIGHWAYS AND INTERMODAL



HIGHWAYS

TPO Project No: **DT2516883** Project Description: **SR 836 / I-395 / INTERIM NE 1 AVENUE MACARTHUR CAUSEWAY**
 LRTP Ref: 07-26
 County: MIAMI-DADE
 Roadway ID:
 Lanes Exist:
 Lanes Improved:
 Lanes Added:
 Project Length: 0.427
 District: 6

Type of Work: **ADD LANES & RECONSTRUCT** SIS or Non-SIS: **Yes**
 Extra Description:

		Proposed Funding (in \$000s)							
PHASE :	Funding Source	<2026	2025 - 2026	2026 - 2027	2027 - 2028	2028 - 2029	2029 - 2030	>2030	All Years
		104	0	0	0	0	0	0	104
PRELIMINARY ENGINEERING	Total	104	0	0	0	0	0	0	104
		48	0	0	0	0	0	0	48
		5,738	0	0	0	0	0	0	5,738
CONSTRUCTION	Total	5,786	0	0	0	0	0	0	5,786

RESPONSIBLE AGENCY: FDOT

Item Segment TOTAL ALL Years ALL Phases: **\$5,890**
 Item Number: 251688 Item TOTAL ALL Years ALL Phases ALL Segments: **\$1,038,832**

TPO Project No: **DT4055751** Project Description: **SR 997 / KROME AVENUE SR 5 / US 1 SW 296 STREET**
 LRTP Ref:
 County: MIAMI-DADE
 Roadway ID:
 Lanes Exist:
 Lanes Improved:
 Lanes Added:
 Project Length: 3.827
 District: 6

Type of Work: **FLEXIBLE PAVEMENT RECONSTRUCT.** SIS or Non-SIS: **Yes**
 Extra Description:

		Proposed Funding (in \$000s)							
PHASE :	Funding Source	<2026	2025 - 2026	2026 - 2027	2027 - 2028	2028 - 2029	2029 - 2030	>2030	All Years
		1,212	0	0	0	0	0	0	1,212
PRELIMINARY ENGINEERING	Total	1,217	0	0	0	0	0	0	1,217
		13	0	0	0	0	0	0	13
PROJECT DEVELOPMENT AND ENVIRONMENTAL	Total	13	0	0	0	0	0	0	13
		4	0	0	0	0	0	0	4
CONSTRUCTION	Total	4	0	0	0	0	0	0	4

RESPONSIBLE AGENCY: FDOT

Item Segment TOTAL ALL Years ALL Phases: **\$1,234**
 Item Number: 405575 Item TOTAL ALL Years ALL Phases ALL Segments: **\$52,454**

MIAMI-DADE TRANSPORTATION PLANNING ORGANIZATION
 TRANSPORTATION IMPROVEMENT PROGRAM
 PRIMARY STATE HIGHWAYS AND INTERMODAL



HIGHWAYS

TPO Project No: **DT4055752** Project Description: **SR 997 / KROME AVENUE SOUTH OF FLAGLER AVENUE SW 296 STREET (BY-PASS)**

LRTP Ref:
 County: MIAMI-DADE
 Roadway ID:
 Lanes Exist:
 Lanes Improved:
 Lanes Added:
 Project Length: 1.933
 District: 6

Type of Work: **PD&E/EMO STUDY** SIS or Non-SIS: **Yes**
 Extra Description:

PHASE :		Proposed Funding (in \$000s)								
		Funding Source	<2026	2025 - 2026	2026 - 2027	2027 - 2028	2028 - 2029	2029 - 2030	>2030	All Years
PRELIMINARY ENGINEERING		Total	21	0	0	0	0	0	0	21
			208	0	0	0	0	0	0	208
PROJECT DEVELOPMENT AND ENVIRONMENTAL		Total	1,601	0	0	0	0	0	0	1,601
			1,809	0	0	0	0	0	0	1,809

RESPONSIBLE AGENCY: FDOT

Item Segment TOTAL ALL Years ALL Phases: **\$1,830**
 Item Number: 405575 Item TOTAL ALL Years ALL Phases ALL Segments: **\$52,454**

TPO Project No: **DT4055753** Project Description: **SR 997 / KROME AVENUE SR 5 / US 1 LUCY STREET**

LRTP Ref:
 County: MIAMI-DADE
 Roadway ID:
 Lanes Exist:
 Lanes Improved:
 Lanes Added:
 Project Length: 1.810
 District: 6

Type of Work: **ADD LANES & RECONSTRUCT** SIS or Non-SIS: **Yes**
 Extra Description:

PHASE :		Proposed Funding (in \$000s)								
		Funding Source	<2026	2025 - 2026	2026 - 2027	2027 - 2028	2028 - 2029	2029 - 2030	>2030	All Years
RIGHT OF WAY		Total	4,561	0	0	0	0	0	0	4,561
			4,561	0	0	0	0	0	0	4,561

RESPONSIBLE AGENCY: FDOT

Item Segment TOTAL ALL Years ALL Phases: **\$4,561**
 Item Number: 405575 Item TOTAL ALL Years ALL Phases ALL Segments: **\$52,454**

MIAMI-DADE TRANSPORTATION PLANNING ORGANIZATION
TRANSPORTATION IMPROVEMENT PROGRAM
PRIMARY STATE HIGHWAYS AND INTERMODAL



HIGHWAYS

TPO Project No: **DT4055755**
 LRTP Ref:
 County: MIAMI-DADE
 Roadway ID:
 Lanes Exist:
 Lanes Improved:
 Lanes Added:
 Project Length: 3.827
 District: 6

Project Description: **SR 997 / KROME AVENUE**

SR 5 / US 1

SW 296 STREET W / EXCEPTIONS

Type of Work: **RESURFACING**

SIS or Non-SIS: **Yes**

Extra Description:

Proposed Funding (in \$000s)

PHASE :	Funding Source	<2026	2025 - 2026	2026 - 2027	2027 - 2028	2028 - 2029	2029 - 2030	>2030	All Years
		57	0	0	0	0	0	0	57
		300	0	0	0	0	0	0	300
PRELIMINARY ENGINEERING	Total	357	0	0	0	0	0	0	357
		5,187	0	0	0	0	0	0	5,187
CONSTRUCTION	Total	5,187	0	0	0	0	0	0	5,187

RESPONSIBLE AGENCY: FDOT

Item Segment TOTAL ALL Years ALL Phases: **\$5,544**

Item Number: 405575

Item TOTAL ALL Years ALL Phases ALL Segments: **\$52,454**

TPO Project No: **DT4055756**
 LRTP Ref:
 County: MIAMI-DADE
 Roadway ID:
 Lanes Exist:
 Lanes Improved:
 Lanes Added:
 Project Length: 0.774
 District: 6

Project Description: **SR998 / SW 312 STREET / CAMPBELL DRIVE**

SR997 / KROME AVENUE

SR5 / US1 (TRKBYPASS)

Type of Work: **FLEXIBLE PAVEMENT RECONSTRUCT.**

SIS or Non-SIS: **Yes**

Extra Description:

Proposed Funding (in \$000s)

PHASE :	Funding Source	<2026	2025 - 2026	2026 - 2027	2027 - 2028	2028 - 2029	2029 - 2030	>2030	All Years
	DIH	1	0	0	0	0	0	0	1
	NHPP	1,475	0	0	0	0	0	0	1,475
	SA	189	0	0	0	0	0	0	189
PRELIMINARY ENGINEERING	Total	1,665	0	0	0	0	0	0	1,665
	ACNP	0	0	0	0	0	0	0	0
	ACSA	0	1	0	0	0	0	0	1
	BNIR	214	0	0	0	0	0	0	214
	DDR	962	0	0	0	0	0	0	962
	DS	1,025	0	0	0	0	0	0	1,025
	EB	62	0	0	0	0	0	0	62
	NHPP	3,082	0	0	0	0	0	0	3,082

MIAMI-DADE TRANSPORTATION PLANNING ORGANIZATION
 TRANSPORTATION IMPROVEMENT PROGRAM
 PRIMARY STATE HIGHWAYS AND INTERMODAL



HIGHWAYS

TPO Project No: **DT4055756** Project Description: **SR998 / SW 312 STREET / CAMPBELL DRIVE** **SR997 / KROME AVENUE** **SR5 / US1 (TRKBYPASS)**
 LRTP Ref: _____
 County: **MIAMI-DADE**
 Roadway ID: _____
 Lanes Exist: _____ Type of Work: **FLEXIBLE PAVEMENT RECONSTRUCT.** SIS or Non-SIS: **Yes**
 Lanes Improved: _____ Extra Description: _____
 Lanes Added: _____
 Project Length: **0.774**
 District: **6**

		Proposed Funding (in \$000s)							
PHASE :	Funding Source	<2026	2025 - 2026	2026 - 2027	2027 - 2028	2028 - 2029	2029 - 2030	>2030	All Years
	SA	1,604	0	0	0	0	0	0	1,604
	SU	8,545	0	0	0	0	0	0	8,545
RIGHT OF WAY	Total	15,494	1	0	0	0	0	0	15,495
	ACNP	21	0	0	0	0	0	0	21
	DDR	1,224	0	0	0	0	0	0	1,224
RAILROAD & UTILITIES	Total	1,245	0	0	0	0	0	0	1,245
	DDR	296	0	0	0	0	0	0	296
	GFSU	1,790	0	0	0	0	0	0	1,790
	SA	69	0	0	0	0	0	0	69
	SU	11,560	0	0	0	0	0	0	11,560
CONSTRUCTION	Total	13,715	0	0	0	0	0	0	13,715
	GFSU	980	0	0	0	0	0	0	980
ALTERNATIVE CONTRACTING INCENTIVES	Total	980	0	0	0	0	0	0	980

RESPONSIBLE AGENCY: **FDOT**

Item Segment **TOTAL ALL Years ALL Phases:** **\$33,100**
 Item Number: **405575** Item **TOTAL ALL Years ALL Phases ALL Segments:** **\$52,454**

TPO Project No: **DT4055757** Project Description: **SW 336 STREET / DAVIS PARKWAY** **WEST OF SR 997 / KROME AVENUE** **US 1 (TRUCK BYPASS)**
 LRTP Ref: _____
 County: **MIAMI-DADE**
 Roadway ID: _____
 Lanes Exist: _____ Type of Work: **FLEXIBLE PAVEMENT RECONSTRUCT.** SIS or Non-SIS: **No**
 Lanes Improved: _____ Extra Description: _____
 Lanes Added: _____
 Project Length: **0.299**
 District: **6**

		Proposed Funding (in \$000s)							
PHASE :	Funding Source	<2026	2025 - 2026	2026 - 2027	2027 - 2028	2028 - 2029	2029 - 2030	>2030	All Years
		483	0	0	0	0	0	0	483
PRELIMINARY ENGINEERING	Total	483	0	0	0	0	0	0	483

MIAMI-DADE TRANSPORTATION PLANNING ORGANIZATION
 TRANSPORTATION IMPROVEMENT PROGRAM
 PRIMARY STATE HIGHWAYS AND INTERMODAL



HIGHWAYS

TPO Project No: **DT4055757** Project Description: **SW 336 STREET / DAVIS PARKWAY WEST OF SR 997 / KROME AVENUE US 1 (TRUCK BYPASS)**
 LRTP Ref:
 County: MIAMI-DADE
 Roadway ID:
 Lanes Exist:
 Lanes Improved:
 Lanes Added:
 Project Length: 0.299
 District: 6

Type of Work: **FLEXIBLE PAVEMENT RECONSTRUCT.** SIS or Non-SIS: **No**
 Extra Description:

		Proposed Funding (in \$000s)							
PHASE :	Funding Source	<2026	2025 - 2026	2026 - 2027	2027 - 2028	2028 - 2029	2029 - 2030	>2030	All Years
		223	0	0	0	0	0	0	223
RIGHT OF WAY	Total	223	0	0	0	0	0	0	223
		174	0	0	0	0	0	0	174
RAILROAD & UTILITIES	Total	174	0	0	0	0	0	0	174
		3,863	0	0	0	0	0	0	3,863
CONSTRUCTION	Total	3,863	0	0	0	0	0	0	3,863
		300	0	0	0	0	0	0	300
ALTERNATIVE CONTRACTING INCENTIVES	Total	300	0	0	0	0	0	0	300

RESPONSIBLE AGENCY: FDOT

Item Number: 405575
 Item Segment TOTAL ALL Years ALL Phases: \$5,043
 Item TOTAL ALL Years ALL Phases ALL Segments: \$52,454

TPO Project No: **DT4055758** Project Description: **SR 9336/PALM DRIVE SR 997 / KROME AVENUE SR 5 / US 1 (TRUCK BYPASS)**
 LRTP Ref:
 County: MIAMI-DADE
 Roadway ID:
 Lanes Exist:
 Lanes Improved:
 Lanes Added:
 Project Length: 0.127
 District: 6

Type of Work: **WIDEN/RESURFACE EXIST LANES** SIS or Non-SIS: **Yes**
 Extra Description:

		Proposed Funding (in \$000s)							
PHASE :	Funding Source	<2026	2025 - 2026	2026 - 2027	2027 - 2028	2028 - 2029	2029 - 2030	>2030	All Years
		461	0	0	0	0	0	0	461
PRELIMINARY ENGINEERING	Total	461	0	0	0	0	0	0	461
		621	0	0	0	0	0	0	621
CONSTRUCTION	Total	621	0	0	0	0	0	0	621
		60	0	0	0	0	0	0	60
ALTERNATIVE CONTRACTING INCENTIVES	Total	60	0	0	0	0	0	0	60

MIAMI-DADE TRANSPORTATION PLANNING ORGANIZATION
 TRANSPORTATION IMPROVEMENT PROGRAM
 PRIMARY STATE HIGHWAYS AND INTERMODAL



HIGHWAYS

RESPONSIBLE AGENCY: FDOT

Item Number: 405575
 Item Segment TOTAL ALL Years ALL Phases: \$1,142
 Item TOTAL ALL Years ALL Phases ALL Segments: \$52,454

TPO Project No: **DT4056101**
 LRTP Ref:
 County: DIST/ST-WIDE
 Roadway ID:
 Lanes Exist:
 Lanes Improved:
 Lanes Added:
 Project Length:
 District: 6

Project Description: **DISTRICTWIDE LANDSCAPING CONSULTANT**

Type of Work: **LANDSCAPING**

SIS or Non-SIS: **No**

Extra Description:

PHASE :

		Proposed Funding (in \$000s)							
Funding Source		<2026	2025 - 2026	2026 - 2027	2027 - 2028	2028 - 2029	2029 - 2030	>2030	All Years
		2,880	0	0	0	0	0	0	2,880
PROJECT DEVELOPMENT AND ENVIRONMENTAL	Total	2,880	0	0	0	0	0	0	2,880

RESPONSIBLE AGENCY: FDOT

Item Number: 405610
 Item Segment TOTAL ALL Years ALL Phases: \$2,880
 Item TOTAL ALL Years ALL Phases ALL Segments: \$11,389

TPO Project No: **DT4056102**
 LRTP Ref:
 County: DIST/ST-WIDE
 Roadway ID:
 Lanes Exist:
 Lanes Improved:
 Lanes Added:
 Project Length:
 District: 6

Project Description: **DISTRICTWIDE LANDSCAPING PUSH-BUTTON CONTRACTOR**

Type of Work: **LANDSCAPING**

SIS or Non-SIS: **No**

Extra Description:

PHASE :

		Proposed Funding (in \$000s)							
Funding Source		<2026	2025 - 2026	2026 - 2027	2027 - 2028	2028 - 2029	2029 - 2030	>2030	All Years
		1	0	0	0	0	0	0	1
PRELIMINARY ENGINEERING	Total	1	0	0	0	0	0	0	1
		872	0	0	0	0	0	0	872
CONSTRUCTION	Total	872	0	0	0	0	0	0	872

RESPONSIBLE AGENCY: FDOT

Item Number: 405610
 Item Segment TOTAL ALL Years ALL Phases: \$873
 Item TOTAL ALL Years ALL Phases ALL Segments: \$11,389

MIAMI-DADE TRANSPORTATION PLANNING ORGANIZATION
 TRANSPORTATION IMPROVEMENT PROGRAM
 PRIMARY STATE HIGHWAYS AND INTERMODAL



HIGHWAYS

TPO Project No: **DT4056103**
 LRTP Ref:
 County: DIST/ST-WIDE
 Roadway ID:
 Lanes Exist:
 Lanes Improved:
 Lanes Added:
 Project Length:
 District: 6

Project Description: **DISTRICTWIDE PUSH-BUTTON LANDSCAPING**

Type of Work: **LANDSCAPING**

SIS or Non-SIS: **No**

Extra Description:

PHASE :

		Proposed Funding (in \$000s)							
Funding Source		<2026	2025 - 2026	2026 - 2027	2027 - 2028	2028 - 2029	2029 - 2030	>2030	All Years
		32	0	0	0	0	0	0	32
CONSTRUCTION	Total	32	0	0	0	0	0	0	32

RESPONSIBLE AGENCY: **FDOT**

Item Segment **TOTAL ALL Years ALL Phases:** **\$32**

Item Number: 405610

Item **TOTAL ALL Years ALL Phases ALL Segments:** **\$11,389**

TPO Project No: **DT4056104**
 LRTP Ref:
 County: DIST/ST-WIDE
 Roadway ID:
 Lanes Exist:
 Lanes Improved:
 Lanes Added:
 Project Length:
 District: 6

Project Description: **DISTRICTWIDE PUSH-BUTTON LANDSCAPING CONTRACTOR**

Type of Work: **LANDSCAPING**

SIS or Non-SIS: **No**

Extra Description:

PHASE :

		Proposed Funding (in \$000s)							
Funding Source		<2026	2025 - 2026	2026 - 2027	2027 - 2028	2028 - 2029	2029 - 2030	>2030	All Years
		2	0	0	0	0	0	0	2
PRELIMINARY ENGINEERING	Total	2	0	0	0	0	0	0	2
		848	0	0	0	0	0	0	848
CONSTRUCTION	Total	848	0	0	0	0	0	0	848

RESPONSIBLE AGENCY: **FDOT**

Item Segment **TOTAL ALL Years ALL Phases:** **\$850**

Item Number: 405610

Item **TOTAL ALL Years ALL Phases ALL Segments:** **\$11,389**

MIAMI-DADE TRANSPORTATION PLANNING ORGANIZATION
 TRANSPORTATION IMPROVEMENT PROGRAM
 PRIMARY STATE HIGHWAYS AND INTERMODAL



HIGHWAYS

TPO Project No: **DT4056105**
 LRTP Ref:
 County: DIST/ST-WIDE
 Roadway ID:
 Lanes Exist:
 Lanes Improved:
 Lanes Added:
 Project Length:
 District: 6

Project Description: **DISTRICTWIDE PUSH-BUTTON LANDSCAPING CONTRACTOR**

Type of Work: **LANDSCAPING**

SIS or Non-SIS: **No**

Extra Description:

PHASE :		Proposed Funding (in \$000s)							
		Funding Source	<2026	2025 - 2026	2026 - 2027	2027 - 2028	2028 - 2029	2029 - 2030	>2030
PRELIMINARY ENGINEERING	Total	3	0	0	0	0	0	0	3
		2,422	0	0	0	0	0	0	2,422
CONSTRUCTION	Total	2,422	0	0	0	0	0	0	2,422

RESPONSIBLE AGENCY: **FDOT**

Item Segment TOTAL ALL Years ALL Phases: **\$2,425**
 Item Number: **405610** Item TOTAL ALL Years ALL Phases ALL Segments: **\$11,389**

TPO Project No: **DT4056106**
 LRTP Ref:
 County: DIST/ST-WIDE
 Roadway ID:
 Lanes Exist:
 Lanes Improved:
 Lanes Added:
 Project Length:
 District: 6

Project Description: **DISTRICTWIDE PUSH-BUTTON LANDSCAPING CONTRACTOR**

Type of Work: **LANDSCAPING**

SIS or Non-SIS: **No**

Extra Description:

PHASE :		Proposed Funding (in \$000s)							
		Funding Source	<2026	2025 - 2026	2026 - 2027	2027 - 2028	2028 - 2029	2029 - 2030	>2030
PRELIMINARY ENGINEERING	Total	23	0	0	0	0	0	0	23
		719	0	0	0	0	0	0	719
CONSTRUCTION	Total	719	0	0	0	0	0	0	719

RESPONSIBLE AGENCY: **FDOT**

Item Segment TOTAL ALL Years ALL Phases: **\$742**
 Item Number: **405610** Item TOTAL ALL Years ALL Phases ALL Segments: **\$11,389**

MIAMI-DADE TRANSPORTATION PLANNING ORGANIZATION
 TRANSPORTATION IMPROVEMENT PROGRAM
 PRIMARY STATE HIGHWAYS AND INTERMODAL



HIGHWAYS

TPO Project No: **DT4056107**
 LRTP Ref:
 County: DIST/ST-WIDE
 Roadway ID:
 Lanes Exist:
 Lanes Improved:
 Lanes Added:
 Project Length:
 District: 6

Project Description: **DISTRICTWIDE PUSH-BUTTON LANDSCAPING CONTRACTOR**

Type of Work: **LANDSCAPING**

SIS or Non-SIS: **No**

Extra Description:

PHASE :		Proposed Funding (in \$000s)							
		Funding Source	<2026	2025 - 2026	2026 - 2027	2027 - 2028	2028 - 2029	2029 - 2030	>2030
PRELIMINARY ENGINEERING	DS	8	0	0	0	0	0	0	8
	Total	8	0	0	0	0	0	0	8
CONSTRUCTION	DDR	1,125	0	0	0	0	0	0	1,125
	Total	1,125	0	0	0	0	0	0	1,125

RESPONSIBLE AGENCY: **FDOT**

Item Segment **TOTAL ALL Years ALL Phases:** **\$1,133**
 Item Number: **405610** Item **TOTAL ALL Years ALL Phases ALL Segments:** **\$11,389**

TPO Project No: **DT4056108**
 LRTP Ref:
 County: DIST/ST-WIDE
 Roadway ID:
 Lanes Exist:
 Lanes Improved:
 Lanes Added:
 Project Length:
 District: 6

Project Description: **DISTRICTWIDE PUSH-BUTTON LANDSCAPING CONTRACTOR**

Type of Work: **LANDSCAPING**

SIS or Non-SIS: **No**

Extra Description:

PHASE :		Proposed Funding (in \$000s)							
		Funding Source	<2026	2025 - 2026	2026 - 2027	2027 - 2028	2028 - 2029	2029 - 2030	>2030
PRELIMINARY ENGINEERING	DS	10	0	0	0	0	0	0	10
	Total	10	0	0	0	0	0	0	10
CONSTRUCTION	DDR	1,060	0	0	0	0	0	0	1,060
	DIH	68	3	0	0	0	0	0	71
	DS	156	0	0	0	0	0	0	156
	Total	1,284	3	0	0	0	0	0	1,287

RESPONSIBLE AGENCY: **FDOT**

Item Segment **TOTAL ALL Years ALL Phases:** **\$1,297**
 Item Number: **405610** Item **TOTAL ALL Years ALL Phases ALL Segments:** **\$11,389**

MIAMI-DADE TRANSPORTATION PLANNING ORGANIZATION
 TRANSPORTATION IMPROVEMENT PROGRAM
 PRIMARY STATE HIGHWAYS AND INTERMODAL



HIGHWAYS

TPO Project No: **DT4056109**
 LRTP Ref:
 County: DIST/ST-WIDE
 Roadway ID:
 Lanes Exist:
 Lanes Improved:
 Lanes Added:
 Project Length:
 District: 6

Project Description: **DISTRICTWIDE PUSH-BUTTON LANDSCAPING CONTRACTOR**

Type of Work: **LANDSCAPING**

SIS or Non-SIS: **No**

Extra Description:

Proposed Funding (in \$000s)

PHASE :	Funding Source	<2026	2025 - 2026	2026 - 2027	2027 - 2028	2028 - 2029	2029 - 2030	>2030	All Years
PRELIMINARY ENGINEERING	DIH	4	0	0	0	0	0	0	4
	DS	5	0	0	0	0	0	0	5
	Total	9	0	0	0	0	0	0	9
CONSTRUCTION	DDR	32	0	0	0	0	0	0	32
	DIH	3	19	0	0	0	0	0	22
	DS	1,094	0	0	0	0	0	0	1,094
	Total	1,129	19	0	0	0	0	0	1,148

RESPONSIBLE AGENCY: **FDOT**

Item Number: **405610** Item Segment **TOTAL ALL Years ALL Phases:** **\$1,157**
 Item **TOTAL ALL Years ALL Phases ALL Segments:** **\$11,389**

TPO Project No: **DT4064861**
 LRTP Ref: 06-09
 County: DIST/ST-WIDE
 Roadway ID:
 Lanes Exist:
 Lanes Improved:
 Lanes Added:
 Project Length:
 District: 6

Project Description: **DISTRICTWIDE RIGHT-OF-WAY DONATIONS AND DEDICATIONS**

Type of Work: **RIGHT OF WAY ACTIVITIES**

SIS or Non-SIS: **No**

Extra Description:

Proposed Funding (in \$000s)

PHASE :	Funding Source	<2026	2025 - 2026	2026 - 2027	2027 - 2028	2028 - 2029	2029 - 2030	>2030	All Years
PRELIMINARY ENGINEERING	DIH	74	14	10	10	10	10	0	128
	Total	74	14	10	10	10	10	0	128
RIGHT OF WAY	DIH	656	60	60	60	60	60	0	956
	Total	656	60	60	60	60	60	0	956

RESPONSIBLE AGENCY: **FDOT**

Item Number: **406486** Item Segment **TOTAL ALL Years ALL Phases:** **\$1,084**
 Item **TOTAL ALL Years ALL Phases ALL Segments:** **\$1,084**

MIAMI-DADE TRANSPORTATION PLANNING ORGANIZATION
 TRANSPORTATION IMPROVEMENT PROGRAM
 PRIMARY STATE HIGHWAYS AND INTERMODAL



HIGHWAYS

TPO Project No: **DT4095211**
 LRTP Ref: 06-09
 County: DIST/ST-WIDE
 Roadway ID:
 Lanes Exist:
 Lanes Improved:
 Lanes Added:
 Project Length:
 District: 6

Project Description: **DISTRICTWIDE TRAFFIC OPERATIONS - CONSULTANT STUDIES**

Type of Work: **TRAFFIC OPS IMPROVEMENT** SIS or Non-SIS: **No**

Extra Description:

PHASE :		Proposed Funding (in \$000s)							All Years	
		Funding Source	<2026	2025 - 2026	2026 - 2027	2027 - 2028	2028 - 2029	2029 - 2030		>2030
			1,697	0	0	0	0	0	0	1,697
PRELIMINARY ENGINEERING	Total		1,697	0	0	0	0	0	0	1,697

RESPONSIBLE AGENCY: **FDOT**

Item Segment **TOTAL ALL Years ALL Phases:** **\$1,697**

Item Number: 409521

Item **TOTAL ALL Years ALL Phases ALL Segments:** **\$12,538**

TPO Project No: **DT4095212**
 LRTP Ref: 06-09
 County: DIST/ST-WIDE
 Roadway ID:
 Lanes Exist:
 Lanes Improved:
 Lanes Added:
 Project Length:
 District: 6

Project Description: **DISTRICTWIDE TRAFFIC OPERATIONS - STUDIES CONSULTANT**

Type of Work: **TRAFFIC OPS IMPROVEMENT** SIS or Non-SIS: **No**

Extra Description:

PHASE :		Proposed Funding (in \$000s)							All Years	
		Funding Source	<2026	2025 - 2026	2026 - 2027	2027 - 2028	2028 - 2029	2029 - 2030		>2030
			1,263	0	0	0	0	0	0	1,263
PRELIMINARY ENGINEERING	Total		1,263	0	0	0	0	0	0	1,263

RESPONSIBLE AGENCY: **FDOT**

Item Segment **TOTAL ALL Years ALL Phases:** **\$1,263**

Item Number: 409521

Item **TOTAL ALL Years ALL Phases ALL Segments:** **\$12,538**

MIAMI-DADE TRANSPORTATION PLANNING ORGANIZATION
 TRANSPORTATION IMPROVEMENT PROGRAM
 PRIMARY STATE HIGHWAYS AND INTERMODAL



HIGHWAYS

TPO Project No: **DT4095213**
 LRTP Ref: 06-09
 County: DIST/ST-WIDE
 Roadway ID:
 Lanes Exist:
 Lanes Improved:
 Lanes Added:
 Project Length:
 District: 6

Project Description: **DISTRICTWIDE TRAFFIC OPERATIONS - STUDIES CONSULTANT**

Type of Work: **TRAFFIC OPS IMPROVEMENT** SIS or Non-SIS: **No**

Extra Description:

		Proposed Funding (in \$000s)							
PHASE :	Funding Source	<2026	2025 - 2026	2026 - 2027	2027 - 2028	2028 - 2029	2029 - 2030	>2030	All Years
		1,074	0	0	0	0	0	0	1,074
PRELIMINARY ENGINEERING	Total	1,074	0	0	0	0	0	0	1,074

RESPONSIBLE AGENCY: **FDOT**

Item Segment **TOTAL ALL Years ALL Phases:** **\$1,074**

Item Number: 409521

Item **TOTAL ALL Years ALL Phases ALL Segments:** **\$12,538**

TPO Project No: **DT4095214**
 LRTP Ref: 06-09
 County: DIST/ST-WIDE
 Roadway ID:
 Lanes Exist:
 Lanes Improved:
 Lanes Added:
 Project Length:
 District: 6

Project Description: **DISTRICTWIDE TRAFFIC OPERATIONS - STUDIES CONSULTANT**

Type of Work: **TRAFFIC OPS IMPROVEMENT** SIS or Non-SIS: **No**

Extra Description:

		Proposed Funding (in \$000s)							
PHASE :	Funding Source	<2026	2025 - 2026	2026 - 2027	2027 - 2028	2028 - 2029	2029 - 2030	>2030	All Years
		840	0	0	0	0	0	0	840
PRELIMINARY ENGINEERING	Total	840	0	0	0	0	0	0	840

RESPONSIBLE AGENCY: **FDOT**

Item Segment **TOTAL ALL Years ALL Phases:** **\$840**

Item Number: 409521

Item **TOTAL ALL Years ALL Phases ALL Segments:** **\$12,538**

MIAMI-DADE TRANSPORTATION PLANNING ORGANIZATION
 TRANSPORTATION IMPROVEMENT PROGRAM
 PRIMARY STATE HIGHWAYS AND INTERMODAL



HIGHWAYS

TPO Project No: **DT4095215**
 LRTP Ref: 06-09
 County: DIST/ST-WIDE
 Roadway ID:
 Lanes Exist:
 Lanes Improved:
 Lanes Added:
 Project Length:
 District: 6

Project Description: **DISTRICTWIDE TRAFFIC OPERATIONS - STUDIES CONSULTANT**

Type of Work: **TRAFFIC OPS IMPROVEMENT** SIS or Non-SIS: **No**

Extra Description:

PHASE :		Proposed Funding (in \$000s)							All Years	
		Funding Source	<2026	2025 - 2026	2026 - 2027	2027 - 2028	2028 - 2029	2029 - 2030		>2030
			1,523	0	0	0	0	0	0	1,523
PRELIMINARY ENGINEERING	Total		1,523	0	0	0	0	0	0	1,523

RESPONSIBLE AGENCY: **FDOT**

Item Segment TOTAL ALL Years ALL Phases: **\$1,523**
 Item Number: 409521
 Item TOTAL ALL Years ALL Phases ALL Segments: **\$12,538**

TPO Project No: **DT4095216**
 LRTP Ref: 06-09
 County: DIST/ST-WIDE
 Roadway ID:
 Lanes Exist:
 Lanes Improved:
 Lanes Added:
 Project Length:
 District: 6

Project Description: **DISTRICTWIDE TRAFFIC OPERATIONS - STUDIES CONSULTANT**

Type of Work: **TRAFFIC OPS IMPROVEMENT** SIS or Non-SIS: **No**

Extra Description:

PHASE :		Proposed Funding (in \$000s)							All Years	
		Funding Source	<2026	2025 - 2026	2026 - 2027	2027 - 2028	2028 - 2029	2029 - 2030		>2030
		DIH	601	62	0	0	0	0	0	663
		DS	1,506	0	0	0	0	0	0	1,506
PRELIMINARY ENGINEERING	Total		2,107	62	0	0	0	0	0	2,169

RESPONSIBLE AGENCY: **FDOT**

Item Segment TOTAL ALL Years ALL Phases: **\$2,169**
 Item Number: 409521
 Item TOTAL ALL Years ALL Phases ALL Segments: **\$12,538**

MIAMI-DADE TRANSPORTATION PLANNING ORGANIZATION
 TRANSPORTATION IMPROVEMENT PROGRAM
 PRIMARY STATE HIGHWAYS AND INTERMODAL



HIGHWAYS

TPO Project No: **DT4095217**
 LRTP Ref: 06-09
 County: DIST/ST-WIDE
 Roadway ID:
 Lanes Exist:
 Lanes Improved:
 Lanes Added:
 Project Length:
 District: 6

Project Description: **DISTRICTWIDE TRAFFIC OPERATIONS - STUDIES CONSULTANT**

Type of Work: **TRAFFIC ENGINEERING STUDY** SIS or Non-SIS: **No**

Extra Description:

		Proposed Funding (in \$000s)							
PHASE :	Funding Source	<2026	2025 - 2026	2026 - 2027	2027 - 2028	2028 - 2029	2029 - 2030	>2030	All Years
	DDR	175	0	0	0	0	0	0	175
	DIH	80	20	0	0	0	0	0	100
	DS	1,050	275	0	0	0	0	0	1,325
PRELIMINARY ENGINEERING	Total	1,305	295	0	0	0	0	0	1,600

RESPONSIBLE AGENCY: FDOT

Item Number: 409521
 Item Segment TOTAL ALL Years ALL Phases: \$1,600
 Item TOTAL ALL Years ALL Phases ALL Segments: \$12,538

TPO Project No: **DT4095218**
 LRTP Ref: 06-09
 County: DIST/ST-WIDE
 Roadway ID:
 Lanes Exist:
 Lanes Improved:
 Lanes Added:
 Project Length:
 District: 6

Project Description: **DISTRICTWIDE TRAFFIC OPERATIONS - STUDIES CONSULTANT**

Type of Work: **TRAFFIC ENGINEERING STUDY** SIS or Non-SIS: **No**

Extra Description:

		Proposed Funding (in \$000s)							
PHASE :	Funding Source	<2026	2025 - 2026	2026 - 2027	2027 - 2028	2028 - 2029	2029 - 2030	>2030	All Years
	DDR	300	0	0	0	0	0	0	300
	DIH	0	5	5	5	0	0	0	15
	DS	607	300	300	240	0	0	0	1,447
PRELIMINARY ENGINEERING	Total	907	305	305	245	0	0	0	1,762

RESPONSIBLE AGENCY: FDOT

Item Number: 409521
 Item Segment TOTAL ALL Years ALL Phases: \$1,762
 Item TOTAL ALL Years ALL Phases ALL Segments: \$12,538

MIAMI-DADE TRANSPORTATION PLANNING ORGANIZATION
 TRANSPORTATION IMPROVEMENT PROGRAM
 PRIMARY STATE HIGHWAYS AND INTERMODAL



HIGHWAYS

TPO Project No: **DT4095219**
 LRTP Ref: 06-09
 County: DIST/ST-WIDE
 Roadway ID:
 Lanes Exist:
 Lanes Improved:
 Lanes Added:
 Project Length:
 District: 6

Project Description: **DISTRICTWIDE TRAFFIC OPERATIONS - STUDIES CONSULTANT**

Type of Work: **TRAFFIC OPS IMPROVEMENT** SIS or Non-SIS: **No**

Extra Description:

PHASE :		Proposed Funding (in \$000s)							All Years
		<2026	2025 - 2026	2026 - 2027	2027 - 2028	2028 - 2029	2029 - 2030	>2030	
	DIH	0	0	0	0	5	5	0	10
	DS	0	0	0	0	300	300	0	600
PRELIMINARY ENGINEERING	Total	0	0	0	0	305	305	0	610

RESPONSIBLE AGENCY: **FDOT**

Item Segment **TOTAL ALL Years ALL Phases:** \$610
 Item Number: **409521** Item **TOTAL ALL Years ALL Phases ALL Segments:** \$12,538

TPO Project No: **DT4102651**
 LRTP Ref: 06-09
 County: DIST/ST-WIDE
 Roadway ID:
 Lanes Exist:
 Lanes Improved:
 Lanes Added:
 Project Length:
 District: 6

Project Description: **DISTRICTWIDE LEAD ABATEMENT INSPECTIONS CONSULTANT**

Type of Work: **INSPECT CONSTRUCTION PROJS.** SIS or Non-SIS: **No**

Extra Description:

PHASE :		Proposed Funding (in \$000s)							All Years
		<2026	2025 - 2026	2026 - 2027	2027 - 2028	2028 - 2029	2029 - 2030	>2030	
		2,830	0	0	0	0	0	0	2,830
CONSTRUCTION	Total	2,830	0	0	0	0	0	0	2,830

RESPONSIBLE AGENCY: **FDOT**

Item Segment **TOTAL ALL Years ALL Phases:** \$2,830
 Item Number: **410265** Item **TOTAL ALL Years ALL Phases ALL Segments:** \$7,961

MIAMI-DADE TRANSPORTATION PLANNING ORGANIZATION
 TRANSPORTATION IMPROVEMENT PROGRAM
 PRIMARY STATE HIGHWAYS AND INTERMODAL



HIGHWAYS

TPO Project No: **DT4102652**
 LRTP Ref: 06-09
 County: DIST/ST-WIDE
 Roadway ID:
 Lanes Exist:
 Lanes Improved:
 Lanes Added:
 Project Length:
 District: 6

Project Description: **DISTRICTWIDE ASBESTOS & LEAD ABATEMENT SUPERVISION & INSPECTIONS**

Type of Work: **INSPECT CONSTRUCTION PROJS.** SIS or Non-SIS: **No**
 Extra Description:

		Proposed Funding (in \$000s)							
PHASE :	Funding Source	<2026	2025 - 2026	2026 - 2027	2027 - 2028	2028 - 2029	2029 - 2030	>2030	All Years
	BRRP	3,581	300	150	0	0	0	0	4,031
CONSTRUCTION	Total	3,581	300	150	0	0	0	0	4,031

RESPONSIBLE AGENCY: **FDOT**

Item Segment TOTAL ALL Years ALL Phases: **\$4,031**

Item Number: 410265

Item TOTAL ALL Years ALL Phases ALL Segments: **\$7,961**

TPO Project No: **DT4102654**
 LRTP Ref: 06-09
 County: DIST/ST-WIDE
 Roadway ID:
 Lanes Exist:
 Lanes Improved:
 Lanes Added:
 Project Length:
 District: 6

Project Description: **DISTRICTWIDE ASBESTOS & LEAD ABATEMENT SUPERVISION & INSPECTIONS**

Type of Work: **INSPECT CONSTRUCTION PROJS.** SIS or Non-SIS: **No**
 Extra Description:

		Proposed Funding (in \$000s)							
PHASE :	Funding Source	<2026	2025 - 2026	2026 - 2027	2027 - 2028	2028 - 2029	2029 - 2030	>2030	All Years
	BRRP	0	0	200	300	300	300	0	1,100
CONSTRUCTION	Total	0	0	200	300	300	300	0	1,100

RESPONSIBLE AGENCY: **FDOT**

Item Segment TOTAL ALL Years ALL Phases: **\$1,100**

Item Number: 410265

Item TOTAL ALL Years ALL Phases ALL Segments: **\$7,961**

MIAMI-DADE TRANSPORTATION PLANNING ORGANIZATION
 TRANSPORTATION IMPROVEMENT PROGRAM
 PRIMARY STATE HIGHWAYS AND INTERMODAL



HIGHWAYS

TPO Project No: **DT4106461**
 LRTP Ref: 07-34
 County: MIAMI-DADE
 Roadway ID:
 Lanes Exist:
 Lanes Improved:
 Lanes Added:
 Project Length: 3.441
 District: 6

Project Description: **SR 934 / NE 79 & 82 STREET SR 5 / BISCAYNE BOULEVARD BAY DRIVE**

Type of Work: **FLEXIBLE PAVEMENT RECONSTRUCT.** SIS or Non-SIS: **No**

Extra Description:

		Proposed Funding (in \$000s)							
PHASE :	Funding Source	<2026	2025 - 2026	2026 - 2027	2027 - 2028	2028 - 2029	2029 - 2030	>2030	All Years
		3	0	0	0	0	0	0	3
PRELIMINARY ENGINEERING	Total	3	0	0	0	0	0	0	3

RESPONSIBLE AGENCY: **FDOT**

Item Segment **TOTAL ALL Years ALL Phases:** **\$3**

Item Number: 410646 Item **TOTAL ALL Years ALL Phases ALL Segments:** **\$34,791**

TPO Project No: **DT4106462**
 LRTP Ref: 07-34
 County: MIAMI-DADE
 Roadway ID:
 Lanes Exist:
 Lanes Improved:
 Lanes Added:
 Project Length: 5.985
 District: 6

Project Description: **SR 934 / NE 79 STREET WEST OF I-95 (13 CT) END OF SR 934 / 1 WAY PLACE**

Type of Work: **PD&E/EMO STUDY** SIS or Non-SIS: **No**

Extra Description:

		Proposed Funding (in \$000s)							
PHASE :	Funding Source	<2026	2025 - 2026	2026 - 2027	2027 - 2028	2028 - 2029	2029 - 2030	>2030	All Years
		1,234	0	0	0	0	0	0	1,234
PROJECT DEVELOPMENT AND ENVIRONMENTAL	Total	1,234	0	0	0	0	0	0	1,234

RESPONSIBLE AGENCY: **FDOT**

Item Segment **TOTAL ALL Years ALL Phases:** **\$1,234**

Item Number: 410646 Item **TOTAL ALL Years ALL Phases ALL Segments:** **\$34,791**

MIAMI-DADE TRANSPORTATION PLANNING ORGANIZATION
 TRANSPORTATION IMPROVEMENT PROGRAM
 PRIMARY STATE HIGHWAYS AND INTERMODAL



HIGHWAYS

TPO Project No: **DT4106463**
 LRTP Ref: 07-34
 County: MIAMI-DADE
 Roadway ID:
 Lanes Exist:
 Lanes Improved:
 Lanes Added:
 Project Length: 0.763
 District: 6

Project Description: **SR 934 / NE 82 STREET SR 5 / BISCAYNE BOULEVARD NE BAYSHORE CT**

Type of Work: **RESURFACING** SIS or Non-SIS: **No**

Extra Description:

Proposed Funding (in \$000s)

PHASE :	Funding Source	<2026	2025 - 2026	2026 - 2027	2027 - 2028	2028 - 2029	2029 - 2030	>2030	All Years
		300	0	0	0	0	0	0	300
PRELIMINARY ENGINEERING	Total	300	0	0	0	0	0	0	300
		18	0	0	0	0	0	0	18
RIGHT OF WAY	Total	18	0	0	0	0	0	0	18
		9	0	0	0	0	0	0	9
RAILROAD & UTILITIES	Total	9	0	0	0	0	0	0	9
		808	0	0	0	0	0	0	808
		88	0	0	0	0	0	0	88
CONSTRUCTION	Total	896	0	0	0	0	0	0	896

RESPONSIBLE AGENCY: **FDOT**

Item Number: **410646** Item Segment **TOTAL ALL Years ALL Phases:** **\$1,223**
 Item **TOTAL ALL Years ALL Phases ALL Segments:** **\$34,791**

TPO Project No: **DT4106464**
 LRTP Ref: 07-34
 County: MIAMI-DADE
 Roadway ID:
 Lanes Exist:
 Lanes Improved:
 Lanes Added:
 Project Length: 5.948
 District: 6

Project Description: **SR 934 / NE / NW 79 STREET WEST OF I-95 (13 CT) END OF SR 934 / 1 WAY PLACE**

Type of Work: **PD&E/EMO STUDY** SIS or Non-SIS: **No**

Extra Description:

Proposed Funding (in \$000s)

PHASE :	Funding Source	<2026	2025 - 2026	2026 - 2027	2027 - 2028	2028 - 2029	2029 - 2030	>2030	All Years
		8	0	0	0	0	0	0	8
PRELIMINARY ENGINEERING	Total	8	0	0	0	0	0	0	8
		3,819	0	0	0	0	0	0	3,819

MIAMI-DADE TRANSPORTATION PLANNING ORGANIZATION
 TRANSPORTATION IMPROVEMENT PROGRAM
 PRIMARY STATE HIGHWAYS AND INTERMODAL



HIGHWAYS

TPO Project No: **DT4106464** Project Description: **SR 934 / NE / NW 79 STREET WEST OF I-95 (13 CT) END OF SR 934 / 1 WAY PLACE**
 LRTP Ref: 07-34
 County: MIAMI-DADE
 Roadway ID:
 Lanes Exist:
 Lanes Improved:
 Lanes Added:
 Project Length: 5.948
 District: 6

Type of Work: **PD&E/EMO STUDY** SIS or Non-SIS: **No**
 Extra Description:

		Proposed Funding (in \$000s)							
PHASE :	Funding Source	<2026	2025 - 2026	2026 - 2027	2027 - 2028	2028 - 2029	2029 - 2030	>2030	All Years
		98	0	0	0	0	0	0	98
PROJECT DEVELOPMENT AND ENVIRONMENTAL	Total	3,917	0	0	0	0	0	0	3,917

RESPONSIBLE AGENCY: **FDOT**

Item Segment **TOTAL ALL Years ALL Phases:** **\$3,925**
 Item Number: 410646 Item **TOTAL ALL Years ALL Phases ALL Segments:** **\$34,791**

TPO Project No: **DT4106465** Project Description: **SR 934 / NE / NW 79 STREET WEST OF I-95 (13 CT) END OF SR 934 / 1 WAY PLACE**
 LRTP Ref: 07-34
 County: MIAMI-DADE
 Roadway ID: 87080001
 Lanes Exist: 2
 Lanes Improved: 2
 Lanes Added:
 Project Length: 5.948
 District: 6

Type of Work: **ADD LANES & RECONSTRUCT** SIS or Non-SIS: **Yes**
 Extra Description:

		Proposed Funding (in \$000s)							
PHASE :	Funding Source	<2026	2025 - 2026	2026 - 2027	2027 - 2028	2028 - 2029	2029 - 2030	>2030	All Years
	ACPR	0	0	0	0	8,959	0	0	8,959
	DDR	3	0	0	0	0	0	0	3
	DIH	130	24	0	0	0	0	0	154
	DS	1	0	0	0	0	0	0	1
	PROT	0	0	0	0	9,669	0	0	9,669
PRELIMINARY ENGINEERING	Total	134	24	0	0	18,628	0	0	18,786
	DS	0	0	0	0	0	0	15	15
RAILROAD & UTILITIES	Total	0	0	0	0	0	0	15	15

RESPONSIBLE AGENCY: **FDOT**

Item Segment **TOTAL ALL Years ALL Phases:** **\$18,801**
 Item Number: 410646 Item **TOTAL ALL Years ALL Phases ALL Segments:** **\$34,791**

MIAMI-DADE TRANSPORTATION PLANNING ORGANIZATION
 TRANSPORTATION IMPROVEMENT PROGRAM
 PRIMARY STATE HIGHWAYS AND INTERMODAL



HIGHWAYS

TPO Project No: **DT4106466** Project Description: **SR 934 / NE / NW 81 / 82 STREET WEST OF I-95 (13 CT) END OF SR 934 / 1 WAY PLACE**
 LRTP Ref: 07-34
 County: MIAMI-DADE
 Roadway ID: 87080001
 Lanes Exist: 2
 Lanes Improved: 2
 Lanes Added:
 Project Length: 3.079
 District: 6

Type of Work: **ROAD RECONSTRUCTION - 2 LANE** SIS or Non-SIS: **No**
 Extra Description:

		Proposed Funding (in \$000s)							
PHASE :	Funding Source	<2026	2025 - 2026	2026 - 2027	2027 - 2028	2028 - 2029	2029 - 2030	>2030	All Years
	DDR	3	0	0	0	0	0	0	3
	DIH	61	5	0	0	0	0	0	66
	DS	1	0	0	0	0	0	0	1
PRELIMINARY ENGINEERING	Total	65	5	0	0	0	0	0	70

RESPONSIBLE AGENCY: FDOT

Item Number: **410646** Item Segment **TOTAL ALL Years ALL Phases:** **\$70**
 Item **TOTAL ALL Years ALL Phases ALL Segments:** **\$34,791**

TPO Project No: **DT4106467** Project Description: **SR 934 / NW 79 STREET NW 27 AVENUE NW 1 PLACE**
 LRTP Ref: 07-34
 County: MIAMI-DADE
 Roadway ID: 87080900
 Lanes Exist: 3
 Lanes Improved: 3
 Lanes Added:
 Project Length: 2.800
 District: 6

Type of Work: **SAFETY PROJECT** SIS or Non-SIS: **Yes**
 Extra Description:

		Proposed Funding (in \$000s)							
PHASE :	Funding Source	<2026	2025 - 2026	2026 - 2027	2027 - 2028	2028 - 2029	2029 - 2030	>2030	All Years
	ACSA	0	45	0	0	0	0	0	45
	ACSS	0	69	0	0	0	0	0	69
	DDR	4	0	0	0	0	0	0	4
	DIH	143	0	0	0	0	0	0	143
	DITS	16	0	0	0	0	0	0	16
	DS	201	21	0	0	0	0	0	222
	HSP	300	31	0	0	0	0	0	331
PRELIMINARY ENGINEERING	Total	664	166	0	0	0	0	0	830
	DDR	56	183	0	0	0	0	0	239
	DIH	244	27	0	0	0	0	0	271
	DS	67	79	0	0	0	0	0	146
RIGHT OF WAY	Total	367	289	0	0	0	0	0	656

MIAMI-DADE TRANSPORTATION PLANNING ORGANIZATION
 TRANSPORTATION IMPROVEMENT PROGRAM
 PRIMARY STATE HIGHWAYS AND INTERMODAL



HIGHWAYS

TPO Project No: **DT4106467**
 LRTP Ref: 07-34
 County: MIAMI-DADE
 Roadway ID: 87080900
 Lanes Exist: 3
 Lanes Improved: 3
 Lanes Added:
 Project Length: 2.800
 District: 6

Project Description: **SR 934 / NW 79 STREET**

NW 27 AVENUE

NW 1 PLACE

Type of Work: **SAFETY PROJECT**

SIS or Non-SIS: **Yes**

Extra Description:

Proposed Funding (in \$000s)

PHASE :	Funding Source	<2026	2025 - 2026	2026 - 2027	2027 - 2028	2028 - 2029	2029 - 2030	>2030	All Years
	DS	0	30	0	0	0	0	0	30
	LF	0	35	0	0	0	0	0	35
RAILROAD & UTILITIES	Total	0	65	0	0	0	0	0	65
	ACSS	0	0	1,957	0	136	0	0	2,093
	DDR	0	0	5,107	0	0	0	0	5,107
	DDR	0	0	517	0	0	0	0	517
	SA	0	0	167	0	0	0	0	167
CONSTRUCTION	Total	0	0	7,748	0	136	0	0	7,884
	ACSS	0	0	100	0	0	0	0	100
ALTERNATIVE CONTRACTING INCENTIVES	Total	0	0	100	0	0	0	0	100

RESPONSIBLE AGENCY: **FDOT**

Item Segment **TOTAL ALL Years ALL Phases:** **\$9,535**

Item Number: **410646**

Item **TOTAL ALL Years ALL Phases ALL Segments:** **\$34,791**

TPO Project No: **DT4149641**
 LRTP Ref: 07-32
 County: MIAMI-DADE
 Roadway ID:
 Lanes Exist:
 Lanes Improved:
 Lanes Added:
 Project Length: 10.542
 District: 6

Project Description: **SR 9 / I-95**

SOUTH OF MIAMI GARDENS DRIVE

BROWARD COUNTY LINE

Type of Work: **PRELIM ENG FOR FUTURE CAPACITY**

SIS or Non-SIS: **Yes**

Extra Description:

Proposed Funding (in \$000s)

PHASE :	Funding Source	<2026	2025 - 2026	2026 - 2027	2027 - 2028	2028 - 2029	2029 - 2030	>2030	All Years
	DS	22	4	0	0	0	0	0	26
	NFP	18,310	1,820	0	0	0	0	0	20,130
PRELIMINARY ENGINEERING	Total	18,332	1,824	0	0	0	0	0	20,156
	ACNP	4,655	790	0	0	0	0	0	5,445
	DS	224	152	0	0	0	0	0	376
	NFP	4,711	0	0	0	0	0	0	4,711

MIAMI-DADE TRANSPORTATION PLANNING ORGANIZATION
 TRANSPORTATION IMPROVEMENT PROGRAM
 PRIMARY STATE HIGHWAYS AND INTERMODAL



HIGHWAYS

TPO Project No: **DT4149641** Project Description: **SR 9 / I-95 SOUTH OF MIAMI GARDENS DRIVE BROWARD COUNTY LINE**
 LRTP Ref: 07-32
 County: MIAMI-DADE
 Roadway ID:
 Lanes Exist:
 Lanes Improved:
 Lanes Added:
 Project Length: 10.542
 District: 6

Type of Work: **PRELIM ENG FOR FUTURE CAPACITY** SIS or Non-SIS: **Yes**
 Extra Description:

		Proposed Funding (in \$000s)							
PHASE :	Funding Source	<2026	2025 - 2026	2026 - 2027	2027 - 2028	2028 - 2029	2029 - 2030	>2030	All Years
	NHPP	22	0	0	0	0	0	0	22
	PKYL	0	0	0	0	0	0	0	0
PROJECT DEVELOPMENT AND ENVIRONMENTAL	Total	9,612	942	0	0	0	0	0	10,554

RESPONSIBLE AGENCY: **FDOT**

Item Segment **TOTAL ALL Years ALL Phases:** \$30,710
 Item Number: **414964** Item **TOTAL ALL Years ALL Phases ALL Segments:** \$70,398

TPO Project No: **DT4149646** Project Description: **SR 9A / I-95 US 1 DADE / BROWARD LINE**
 LRTP Ref: 06-09
 County: MIAMI-DADE
 Roadway ID:
 Lanes Exist:
 Lanes Improved:
 Lanes Added:
 Project Length: 17.260
 District: 6

Type of Work: **CORRIDOR/SUBAREA PLANNING** SIS or Non-SIS: **Yes**
 Extra Description:

		Proposed Funding (in \$000s)							
PHASE :	Funding Source	<2026	2025 - 2026	2026 - 2027	2027 - 2028	2028 - 2029	2029 - 2030	>2030	All Years
		4,155	0	0	0	0	0	0	4,155
PROJECT DEVELOPMENT AND ENVIRONMENTAL	Total	4,155	0	0	0	0	0	0	4,155

RESPONSIBLE AGENCY: **FDOT**

Item Segment **TOTAL ALL Years ALL Phases:** \$4,155
 Item Number: **414964** Item **TOTAL ALL Years ALL Phases ALL Segments:** \$70,398

MIAMI-DADE TRANSPORTATION PLANNING ORGANIZATION
 TRANSPORTATION IMPROVEMENT PROGRAM
 PRIMARY STATE HIGHWAYS AND INTERMODAL



HIGHWAYS

TPO Project No: **DT4149647** Project Description: **SR 9A / I-95** **US 1 / S DIXIE HIGHWAY** **SOUTH OF NW 62 STREET**
 LRTP Ref: 07-32
 County: MIAMI-DADE
 Roadway ID: 87270000
 Lanes Exist: 3
 Lanes Improved: 3
 Lanes Added:
 Project Length: 5.720
 District: 6

Type of Work: **PD&E/EMO STUDY** SIS or Non-SIS: **Yes**

Extra Description:

PHASE :		Proposed Funding (in \$000s)							
Funding Source	<2026	2025 - 2026	2026 - 2027	2027 - 2028	2028 - 2029	2029 - 2030	>2030	All Years	
ACFP	0	0	0	0	10,340	0	0	10,340	
PRELIMINARY ENGINEERING	Total	0	0	0	0	10,340	0	10,340	
ACFP	0	6,500	0	0	0	200	0	6,700	
PROJECT DEVELOPMENT AND ENVIRONMENTAL	Total	0	6,500	0	0	200	0	6,700	

RESPONSIBLE AGENCY: **FDOT**

Item Segment **TOTAL ALL Years ALL Phases:** **\$17,040**
 Item Number: **414964** Item **TOTAL ALL Years ALL Phases ALL Segments:** **\$70,398**

TPO Project No: **DT4149648** Project Description: **SR 9A / I-95** **SOUTH OF NW 62 STREET** **NORTH OF NW 143 STREET**
 LRTP Ref: 07-32
 County: MIAMI-DADE
 Roadway ID: 87270000
 Lanes Exist: 4
 Lanes Improved:
 Lanes Added:
 Project Length: 5.580
 District: 6

Type of Work: **PD&E/EMO STUDY** SIS or Non-SIS: **Yes**

Extra Description:

PHASE :		Proposed Funding (in \$000s)							
Funding Source	<2026	2025 - 2026	2026 - 2027	2027 - 2028	2028 - 2029	2029 - 2030	>2030	All Years	
ACFP	0	0	0	5,720	0	0	0	5,720	
PRELIMINARY ENGINEERING	Total	0	0	0	5,720	0	0	5,720	
ACNP	0	0	0	50	0	0	0	50	
RAILROAD & UTILITIES	Total	0	0	0	50	0	0	50	
DDR	85	0	0	0	0	0	0	85	
DS	2	0	0	0	0	0	0	2	
NFP	6,938	198	0	0	0	0	0	7,136	
PROJECT DEVELOPMENT AND ENVIRONMENTAL	Total	7,025	198	0	0	0	0	7,223	

RESPONSIBLE AGENCY: **FDOT**

Item Segment **TOTAL ALL Years ALL Phases:** **\$12,993**
 Item Number: **414964** Item **TOTAL ALL Years ALL Phases ALL Segments:** **\$70,398**

MIAMI-DADE TRANSPORTATION PLANNING ORGANIZATION
 TRANSPORTATION IMPROVEMENT PROGRAM
 PRIMARY STATE HIGHWAYS AND INTERMODAL



HIGHWAYS

TPO Project No: **DT4149649**
 LRTP Ref: 07-32
 County: MIAMI-DADE
 Roadway ID: 87270000
 Lanes Exist: 3
 Lanes Improved: 3
 Lanes Added:
 Project Length: 2.700
 District: 6

Project Description: **SR 9A / I-95 NORTH OF NW 143 STREET SOUTH OF SR 860 / MIA GARDENS DRIVE**

Type of Work: **PD&E/EMO STUDY** SIS or Non-SIS: **Yes**

Extra Description:

		Proposed Funding (in \$000s)							
PHASE :	Funding Source	<2026	2025 - 2026	2026 - 2027	2027 - 2028	2028 - 2029	2029 - 2030	>2030	All Years
	ACNP	0	0	0	0	5,500	0	0	5,500
PROJECT DEVELOPMENT AND ENVIRONMENTAL	Total	0	0	0	0	5,500	0	0	5,500

RESPONSIBLE AGENCY: **FDOT**

Item Segment **TOTAL ALL Years ALL Phases:** **\$5,500**
 Item Number: **414964** Item **TOTAL ALL Years ALL Phases ALL Segments:** **\$70,398**

TPO Project No: **DT4152391**
 LRTP Ref: 06-09
 County: DIST/ST-WIDE
 Roadway ID:
 Lanes Exist:
 Lanes Improved:
 Lanes Added:
 Project Length:
 District: 6

Project Description: **DISTRICTWIDE PLANS REVIEW CONSULTANT & SUPPORT SERVICES**

Type of Work: **PRELIMINARY ENGINEERING** SIS or Non-SIS: **No**

Extra Description:

		Proposed Funding (in \$000s)							
PHASE :	Funding Source	<2026	2025 - 2026	2026 - 2027	2027 - 2028	2028 - 2029	2029 - 2030	>2030	All Years
		2,487	0	0	0	0	0	0	2,487
PRELIMINARY ENGINEERING	Total	2,487	0	0	0	0	0	0	2,487
		4	0	0	0	0	0	0	4
RIGHT OF WAY	Total	4	0	0	0	0	0	0	4

RESPONSIBLE AGENCY: **FDOT**

Item Segment **TOTAL ALL Years ALL Phases:** **\$2,491**
 Item Number: **415239** Item **TOTAL ALL Years ALL Phases ALL Segments:** **\$10,907**

MIAMI-DADE TRANSPORTATION PLANNING ORGANIZATION
 TRANSPORTATION IMPROVEMENT PROGRAM
 PRIMARY STATE HIGHWAYS AND INTERMODAL



HIGHWAYS

TPO Project No: **DT4152392**
 LRTP Ref: 06-09
 County: DIST/ST-WIDE
 Roadway ID:
 Lanes Exist:
 Lanes Improved:
 Lanes Added:
 Project Length:
 District: 6

Project Description: **DISTRICTWIDE PLANS REVIEW
 CONSULTANT & SUPPORT SERVICES**

Type of Work: **PRELIMINARY ENGINEERING** SIS or Non-SIS: **No**

Extra Description:

		Proposed Funding (in \$000s)							
PHASE :	Funding Source	<2026	2025 - 2026	2026 - 2027	2027 - 2028	2028 - 2029	2029 - 2030	>2030	All Years
		666	0	0	0	0	0	0	666
PRELIMINARY ENGINEERING	Total	666	0	0	0	0	0	0	666

RESPONSIBLE AGENCY: **FDOT**

Item Segment **TOTAL ALL Years ALL Phases:** **\$666**
 Item Number: 415239 Item **TOTAL ALL Years ALL Phases ALL Segments:** **\$10,907**

TPO Project No: **DT4152393**
 LRTP Ref: 06-09
 County: DIST/ST-WIDE
 Roadway ID:
 Lanes Exist:
 Lanes Improved:
 Lanes Added:
 Project Length:
 District: 6

Project Description: **DISTRICTWIDE PLANS REVIEW
 CONSULTANT & SUPPORT SERVICES**

Type of Work: **PRELIMINARY ENGINEERING** SIS or Non-SIS: **No**

Extra Description:

		Proposed Funding (in \$000s)							
PHASE :	Funding Source	<2026	2025 - 2026	2026 - 2027	2027 - 2028	2028 - 2029	2029 - 2030	>2030	All Years
	DIH	207	0	0	0	0	0	0	207
	DS	1,298	1	0	0	0	0	0	1,299
PRELIMINARY ENGINEERING	Total	1,505	1	0	0	0	0	0	1,506

RESPONSIBLE AGENCY: **FDOT**

Item Segment **TOTAL ALL Years ALL Phases:** **\$1,506**
 Item Number: 415239 Item **TOTAL ALL Years ALL Phases ALL Segments:** **\$10,907**

MIAMI-DADE TRANSPORTATION PLANNING ORGANIZATION
 TRANSPORTATION IMPROVEMENT PROGRAM
 PRIMARY STATE HIGHWAYS AND INTERMODAL



HIGHWAYS

TPO Project No: **DT4152394**
 LRTP Ref: 06-09
 County: DIST/ST-WIDE
 Roadway ID:
 Lanes Exist:
 Lanes Improved:
 Lanes Added:
 Project Length:
 District: 6

Project Description: **DISTRICTWIDE PLANS REVIEW
 CONSULTANT & SUPPORT SERVICES**

Type of Work: **PRELIMINARY ENGINEERING** SIS or Non-SIS: **No**

Extra Description:

		Proposed Funding (in \$000s)							
PHASE :	Funding Source	<2026	2025 - 2026	2026 - 2027	2027 - 2028	2028 - 2029	2029 - 2030	>2030	All Years
	DDR	200	0	0	0	0	0	0	200
	DIH	149	0	0	0	0	0	0	149
	DS	1,217	1	0	0	0	0	0	1,218
PRELIMINARY ENGINEERING	Total	1,566	1	0	0	0	0	0	1,567

RESPONSIBLE AGENCY: FDOT

Item Number: **415239** Item Segment TOTAL ALL Years ALL Phases: **\$1,567**
 Item TOTAL ALL Years ALL Phases ALL Segments: **\$10,907**

TPO Project No: **DT4152395**
 LRTP Ref: 06-09
 County: DIST/ST-WIDE
 Roadway ID:
 Lanes Exist:
 Lanes Improved:
 Lanes Added:
 Project Length:
 District: 6

Project Description: **DISTRICTWIDE PLANS REVIEW &
 SUPPORT SERVICES CONSULTANT**

Type of Work: **TRAFFIC OPS IMPROVEMENT** SIS or Non-SIS: **No**

Extra Description:

		Proposed Funding (in \$000s)							
PHASE :	Funding Source	<2026	2025 - 2026	2026 - 2027	2027 - 2028	2028 - 2029	2029 - 2030	>2030	All Years
	DDR	100	0	0	0	0	0	0	100
	DIH	65	8	5	0	0	0	0	78
	DS	791	299	200	0	0	0	0	1,290
PRELIMINARY ENGINEERING	Total	956	307	205	0	0	0	0	1,468

RESPONSIBLE AGENCY: FDOT

Item Number: **415239** Item Segment TOTAL ALL Years ALL Phases: **\$1,468**
 Item TOTAL ALL Years ALL Phases ALL Segments: **\$10,907**

MIAMI-DADE TRANSPORTATION PLANNING ORGANIZATION
 TRANSPORTATION IMPROVEMENT PROGRAM
 PRIMARY STATE HIGHWAYS AND INTERMODAL



HIGHWAYS

TPO Project No: **DT4152396**
 LRTP Ref: 06-09
 County: DIST/ST-WIDE
 Roadway ID:
 Lanes Exist:
 Lanes Improved:
 Lanes Added:
 Project Length:
 District: 6

Project Description: **DISTRICTWIDE PLANS REVIEW & SUPPORT SERVICES CONSULTANT**

Type of Work: **TRAFFIC OPS IMPROVEMENT** SIS or Non-SIS: **No**

Extra Description:

		Proposed Funding (in \$000s)							
PHASE :	Funding Source	<2026	2025 - 2026	2026 - 2027	2027 - 2028	2028 - 2029	2029 - 2030	>2030	All Years
	DIH	0	0	5	5	5	5	0	20
	DS	0	0	300	240	300	300	0	1,140
PRELIMINARY ENGINEERING	Total	0	0	305	245	305	305	0	1,160

RESPONSIBLE AGENCY: **FDOT**

Item Segment **TOTAL ALL Years ALL Phases:** **\$1,160**
 Item Number: **415239** Item **TOTAL ALL Years ALL Phases ALL Segments:** **\$10,907**

TPO Project No: **DT4152397**
 LRTP Ref: 06-09
 County: DIST/ST-WIDE
 Roadway ID:
 Lanes Exist:
 Lanes Improved:
 Lanes Added:
 Project Length:
 District: 6

Project Description: **DISTRICTWIDE PEDESTRIAN & BICYCLE SAFETY PROGRAM CONSULTANT**

Type of Work: **TRAFFIC OPS IMPROVEMENT** SIS or Non-SIS: **No**

Extra Description:

		Proposed Funding (in \$000s)							
PHASE :	Funding Source	<2026	2025 - 2026	2026 - 2027	2027 - 2028	2028 - 2029	2029 - 2030	>2030	All Years
	DIH	1	18	5	5	0	0	0	29
	DS	700	0	350	360	0	0	0	1,410
PRELIMINARY ENGINEERING	Total	701	18	355	365	0	0	0	1,439

RESPONSIBLE AGENCY: **FDOT**

Item Segment **TOTAL ALL Years ALL Phases:** **\$1,439**
 Item Number: **415239** Item **TOTAL ALL Years ALL Phases ALL Segments:** **\$10,907**

MIAMI-DADE TRANSPORTATION PLANNING ORGANIZATION
 TRANSPORTATION IMPROVEMENT PROGRAM
 PRIMARY STATE HIGHWAYS AND INTERMODAL



HIGHWAYS

TPO Project No: **DT4152398**
 LRTP Ref: 06-09
 County: DIST/ST-WIDE
 Roadway ID:
 Lanes Exist:
 Lanes Improved:
 Lanes Added:
 Project Length:
 District: 6

Project Description: **DISTRICTWIDE PEDESTRIAN & BICYCLE SAFETY PROGRAM CONSULTANT**

Type of Work: **TRAFFIC OPS IMPROVEMENT** SIS or Non-SIS: **No**

Extra Description:

Proposed Funding (in \$000s)

PHASE :

Funding Source	<2026	2025 - 2026	2026 - 2027	2027 - 2028	2028 - 2029	2029 - 2030	>2030	All Years
DIH	0	0	0	0	5	5	0	10
DS	0	0	0	0	300	300	0	600
PRELIMINARY ENGINEERING Total	0	0	0	0	305	305	0	610

RESPONSIBLE AGENCY: **FDOT**

Item Segment **TOTAL ALL Years ALL Phases:** **\$610**

Item Number: **415239**

Item **TOTAL ALL Years ALL Phases ALL Segments:** **\$10,907**

TPO Project No: **DT4154561**
 LRTP Ref: 07-24
 County: MIAMI-DADE
 Roadway ID:
 Lanes Exist:
 Lanes Improved:
 Lanes Added:
 Project Length: 9.640
 District: 6

Project Description: **SR 9A / I-95 EXPRESS NORTH OF SR 836 / I-395 GOLDEN GLADES INTERCHANGE**

Type of Work: **ADD SPECIAL USE LANE** SIS or Non-SIS: **Yes**

Extra Description:

Proposed Funding (in \$000s)

PHASE :

Funding Source	<2026	2025 - 2026	2026 - 2027	2027 - 2028	2028 - 2029	2029 - 2030	>2030	All Years
	4,102	0	0	0	0	0	0	4,102
	1,607	0	0	0	0	0	0	1,607
	9,790	0	0	0	0	0	0	9,790
PRELIMINARY ENGINEERING Total	15,499	0	0	0	0	0	0	15,499
PROJECT DEVELOPMENT AND ENVIRONMENTAL Total	711	0	0	0	0	0	0	711
	1,129	0	0	0	0	0	0	1,129
	138,495	0	0	0	0	0	0	138,495
DESIGN/BUILD Total	139,624	0	0	0	0	0	0	139,624

MIAMI-DADE TRANSPORTATION PLANNING ORGANIZATION
 TRANSPORTATION IMPROVEMENT PROGRAM
 PRIMARY STATE HIGHWAYS AND INTERMODAL



HIGHWAYS

TPO Project No: **DT4154561**
 LRTP Ref: 07-24
 County: MIAMI-DADE
 Roadway ID:
 Lanes Exist:
 Lanes Improved:
 Lanes Added:
 Project Length: 9.640
 District: 6

Project Description: **SR 9A / I-95 EXPRESS NORTH OF SR 836 / I-395 GOLDEN GLADES INTERCHANGE**
 Type of Work: **ADD SPECIAL USE LANE** SIS or Non-SIS: **Yes**
 Extra Description:

		Proposed Funding (in \$000s)							
PHASE :	Funding Source	<2026	2025 - 2026	2026 - 2027	2027 - 2028	2028 - 2029	2029 - 2030	>2030	All Years
		6,350	0	0	0	0	0	0	6,350
ALTERNATIVE CONTRACTING INCENTIVES	Total	6,350	0	0	0	0	0	0	6,350

RESPONSIBLE AGENCY: **FDOT**

Item Segment **TOTAL ALL Years ALL Phases:** **\$162,184**
 Item Number: **415456** Item **TOTAL ALL Years ALL Phases ALL Segments:** **\$257,130**

TPO Project No: **DT4154563**
 LRTP Ref: 06-09
 County: MIAMI-DADE
 Roadway ID:
 Lanes Exist:
 Lanes Improved:
 Lanes Added:
 Project Length: 9.640
 District: 6

Project Description: **SR 9A / I-95 EXPRESS OPERATIONS & MAINTENANCE**
 Type of Work: **OTHER ITS** SIS or Non-SIS: **Yes**
 Extra Description:

		Proposed Funding (in \$000s)							
PHASE :	Funding Source	<2026	2025 - 2026	2026 - 2027	2027 - 2028	2028 - 2029	2029 - 2030	>2030	All Years
		758	0	0	0	0	0	0	758
PRELIMINARY ENGINEERING	Total	758	0	0	0	0	0	0	758
		52	0	0	0	0	0	0	52
CONSTRUCTION	Total	52	0	0	0	0	0	0	52
		30,490	0	0	0	0	0	0	30,490
OPERATIONS	Total	30,490	0	0	0	0	0	0	30,490

MIAMI-DADE TRANSPORTATION PLANNING ORGANIZATION
 TRANSPORTATION IMPROVEMENT PROGRAM
 PRIMARY STATE HIGHWAYS AND INTERMODAL



HIGHWAYS

TPO Project No: **DT4154563**
 LRTP Ref: 06-09
 County: MIAMI-DADE
 Roadway ID:
 Lanes Exist:
 Lanes Improved:
 Lanes Added:
 Project Length: 9.640
 District: 6

Project Description: **SR 9A / I-95 EXPRESS OPERATIONS & MAINTENANCE**

Type of Work: **OTHER ITS**

SIS or Non-SIS: **Yes**

Extra Description:

PHASE :

		Proposed Funding (in \$000s)							
Funding Source		<2026	2025 - 2026	2026 - 2027	2027 - 2028	2028 - 2029	2029 - 2030	>2030	All Years
		3,164	0	0	0	0	0	0	3,164
MAINTENANCE	Total	3,164	0	0	0	0	0	0	3,164

RESPONSIBLE AGENCY: **FDOT**

Item Segment **TOTAL ALL Years ALL Phases:** **\$34,464**

Item Number: **415456**

Item **TOTAL ALL Years ALL Phases ALL Segments:** **\$257,130**

TPO Project No: **DT4154564**
 LRTP Ref: 06-09
 County: MIAMI-DADE
 Roadway ID:
 Lanes Exist:
 Lanes Improved:
 Lanes Added:
 Project Length: 0.739
 District: 6

Project Description: **SR 9A / I-95**

NB I-95 EXIT

NB SR 91 (INCLUDES AUX LANE)

Type of Work: **WIDEN/RESURFACE EXIST LANES**

SIS or Non-SIS: **Yes**

Extra Description:

PHASE :

		Proposed Funding (in \$000s)							
Funding Source		<2026	2025 - 2026	2026 - 2027	2027 - 2028	2028 - 2029	2029 - 2030	>2030	All Years
		494	0	0	0	0	0	0	494
PRELIMINARY ENGINEERING	Total	494	0	0	0	0	0	0	494
		98	0	0	0	0	0	0	98
RAILROAD & UTILITIES	Total	98	0	0	0	0	0	0	98
		9,130	0	0	0	0	0	0	9,130
		540	0	0	0	0	0	0	540
DESIGN/BUILD	Total	9,670	0	0	0	0	0	0	9,670

RESPONSIBLE AGENCY: **FDOT**

Item Segment **TOTAL ALL Years ALL Phases:** **\$10,262**

Item Number: **415456**

Item **TOTAL ALL Years ALL Phases ALL Segments:** **\$257,130**

MIAMI-DADE TRANSPORTATION PLANNING ORGANIZATION
 TRANSPORTATION IMPROVEMENT PROGRAM
 PRIMARY STATE HIGHWAYS AND INTERMODAL



HIGHWAYS

TPO Project No: **DT4154567**
 LRTP Ref: 06-09
 County: MIAMI-DADE
 Roadway ID: 87270000
 Lanes Exist: 9
 Lanes Improved: 9
 Lanes Added:
 Project Length: 17.260
 District: 6

Project Description: **SR 9A / I-95 EXPRESS LANES ITS OPERATIONS CONSULTANT CONTRACT**

Type of Work: **TECHNICAL ASSISTANCE** SIS or Non-SIS: **Yes**

Extra Description:

		Proposed Funding (in \$000s)							
PHASE :	Funding Source	<2026	2025 - 2026	2026 - 2027	2027 - 2028	2028 - 2029	2029 - 2030	>2030	All Years
	DIH	128	0	0	0	0	0	0	128
	TOBD	171	0	0	0	0	0	0	171
PRELIMINARY ENGINEERING	Total	299	0	0	0	0	0	0	299
	TOBD	28,951	1,207	2,672	0	0	0	0	32,830
OPERATIONS	Total	28,951	1,207	2,672	0	0	0	0	32,830

RESPONSIBLE AGENCY: FDOT

Item Segment TOTAL ALL Years ALL Phases: **\$33,129**

Item Number: 415456

Item TOTAL ALL Years ALL Phases ALL Segments: **\$257,130**

TPO Project No: **DT4154568**
 LRTP Ref:
 County: MIAMI-DADE
 Roadway ID:
 Lanes Exist:
 Lanes Improved:
 Lanes Added:
 Project Length:
 District: 6

Project Description: **SR 9A / I-95 EXPRESS OPERATIONS & MAINTENANCE**

Type of Work: **OTHER ITS** SIS or Non-SIS: **Yes**

Extra Description:

		Proposed Funding (in \$000s)							
PHASE :	Funding Source	<2026	2025 - 2026	2026 - 2027	2027 - 2028	2028 - 2029	2029 - 2030	>2030	All Years
		2	0	0	0	0	0	0	2
CONSTRUCTION	Total	2	0	0	0	0	0	0	2
		15,184	0	0	0	0	0	0	15,184
OPERATIONS	Total	15,184	0	0	0	0	0	0	15,184

RESPONSIBLE AGENCY: FDOT

Item Segment TOTAL ALL Years ALL Phases: **\$15,186**

Item Number: 415456

Item TOTAL ALL Years ALL Phases ALL Segments: **\$257,130**

MIAMI-DADE TRANSPORTATION PLANNING ORGANIZATION
 TRANSPORTATION IMPROVEMENT PROGRAM
 PRIMARY STATE HIGHWAYS AND INTERMODAL



HIGHWAYS

TPO Project No: **DT4154569**
 LRTP Ref:
 County: MIAMI-DADE
 Roadway ID:
 Lanes Exist:
 Lanes Improved:
 Lanes Added:
 Project Length:
 District: 6

Project Description: **SR 9A / I-95 EXPRESS FHP ENHANCED ENFORCEMENT**

Type of Work: **OTHER ITS**

SIS or Non-SIS: **Yes**

Extra Description:

Proposed Funding (in \$000s)

PHASE :	Funding Source	<2026	2025 - 2026	2026 - 2027	2027 - 2028	2028 - 2029	2029 - 2030	>2030	All Years
	TOBD	0	1	0	0	0	0	0	1
CONSTRUCTION	Total	0	1	0	0	0	0	0	1
	TOBD	1,904	0	0	0	0	0	0	1,904
OPERATIONS	Total	1,904	0	0	0	0	0	0	1,904

RESPONSIBLE AGENCY: **FDOT**

Item Segment **TOTAL ALL Years ALL Phases:** **\$1,905**

Item Number: **415456**

Item **TOTAL ALL Years ALL Phases ALL Segments:** **\$257,130**

TPO Project No: **DT4170261**
 LRTP Ref: 06-10
 County: DIST/ST-WIDE
 Roadway ID:
 Lanes Exist:
 Lanes Improved:
 Lanes Added:
 Project Length:
 District: 6

Project Description: **DISTRICTWIDE RIGHT-OF-WAY ADVANCED ACQUISITIONS SUPPORT**

Type of Work: **RIGHT OF WAY ACTIVITIES**

SIS or Non-SIS: **No**

Extra Description:

Proposed Funding (in \$000s)

PHASE :	Funding Source	<2026	2025 - 2026	2026 - 2027	2027 - 2028	2028 - 2029	2029 - 2030	>2030	All Years
	BNCA	137	0	0	0	0	0	0	137
	DIH	179	5	5	5	5	5	0	204
	DS	49	0	0	0	0	0	0	49
RIGHT OF WAY	Total	365	5	5	5	5	5	0	390

RESPONSIBLE AGENCY: **FDOT**

Item Segment **TOTAL ALL Years ALL Phases:** **\$390**

Item Number: **417026**

Item **TOTAL ALL Years ALL Phases ALL Segments:** **\$390**

MIAMI-DADE TRANSPORTATION PLANNING ORGANIZATION
 TRANSPORTATION IMPROVEMENT PROGRAM
 PRIMARY STATE HIGHWAYS AND INTERMODAL



HIGHWAYS

TPO Project No: **DT4184231**
 LRTP Ref: 07-26
 County: MIAMI-DADE
 Roadway ID:
 Lanes Exist:
 Lanes Improved:
 Lanes Added:
 Project Length: 9.591
 District: 6

Project Description: **SR 826 / PALMETTO EXPRESSWAY SR 93 / I-75 GOLDEN GLADES INTERCHANGE**
 Type of Work: **PD&E/EMO STUDY** SIS or Non-SIS: **Yes**
 Extra Description:

PHASE :		Proposed Funding (in \$000s)							All Years
Funding Source	<2026	2025 - 2026	2026 - 2027	2027 - 2028	2028 - 2029	2029 - 2030	>2030		
	8,400	0	0	0	0	0	0	8,400	
	748	0	0	0	0	0	0	748	
PROJECT DEVELOPMENT AND ENVIRONMENTAL	Total	9,148	0	0	0	0	0	9,148	

RESPONSIBLE AGENCY: **FDOT**

Item Segment **TOTAL ALL Years ALL Phases:** **\$9,148**
 Item Number: **418423** Item **TOTAL ALL Years ALL Phases ALL Segments:** **\$28,125**

TPO Project No: **DT4184232**
 LRTP Ref: 07-26
 County: MIAMI-DADE
 Roadway ID:
 Lanes Exist:
 Lanes Improved:
 Lanes Added:
 Project Length: 1.652
 District: 6

Project Description: **SR 826 / PALMETTO EXPRESSWAY NW 67 AVENUE NW 47 AVENUE**
 Type of Work: **ADD AUXILIARY LANE(S)** SIS or Non-SIS: **Yes**
 Extra Description:

PHASE :		Proposed Funding (in \$000s)							All Years
Funding Source	<2026	2025 - 2026	2026 - 2027	2027 - 2028	2028 - 2029	2029 - 2030	>2030		
	370	0	0	0	0	0	0	370	
PRELIMINARY ENGINEERING	Total	370	0	0	0	0	0	370	
	1	0	0	0	0	0	0	1	
RAILROAD & UTILITIES	Total	1	0	0	0	0	0	1	
	2,239	0	0	0	0	0	0	2,239	
	218	0	0	0	0	0	0	218	
CONSTRUCTION	Total	2,457	0	0	0	0	0	2,457	

RESPONSIBLE AGENCY: **FDOT**

Item Segment **TOTAL ALL Years ALL Phases:** **\$2,828**
 Item Number: **418423** Item **TOTAL ALL Years ALL Phases ALL Segments:** **\$28,125**

MIAMI-DADE TRANSPORTATION PLANNING ORGANIZATION
 TRANSPORTATION IMPROVEMENT PROGRAM
 PRIMARY STATE HIGHWAYS AND INTERMODAL



HIGHWAYS

TPO Project No: **DT4184233**
 LRTP Ref: 07-26
 County: MIAMI-DADE
 Roadway ID:
 Lanes Exist:
 Lanes Improved:
 Lanes Added:
 Project Length: 7.316
 District: 6

Project Description: **SR 826 / PALMETTO EXPRESSWAY SR 836 SR 93 / I-75**

Type of Work: **PD&E/EMO STUDY** SIS or Non-SIS: **Yes**

Extra Description:

PHASE :		Proposed Funding (in \$000s)							
Funding Source	<2026	2025 - 2026	2026 - 2027	2027 - 2028	2028 - 2029	2029 - 2030	>2030	All Years	
PRELIMINARY ENGINEERING	4,861	0	0	0	0	0	0	4,861	
Total	4,861	0	0	0	0	0	0	4,861	
RIGHT OF WAY	0	0	0	0	0	0	0	0	
Total	0	0	0	0	0	0	0	0	
RAILROAD & UTILITIES	9	0	0	0	0	0	0	9	
Total	9	0	0	0	0	0	0	9	
PROJECT DEVELOPMENT AND ENVIRONMENTAL	1,063	0	0	0	0	0	0	1,063	
Total	1,063	0	0	0	0	0	0	1,063	

RESPONSIBLE AGENCY: FDOT

Item Number: 418423
 Item Segment TOTAL ALL Years ALL Phases: \$5,933
 Item TOTAL ALL Years ALL Phases ALL Segments: \$28,125

TPO Project No: **DT4184235**
 LRTP Ref: 07-26
 County: MIAMI-DADE
 Roadway ID:
 Lanes Exist:
 Lanes Improved:
 Lanes Added:
 Project Length: 7.143
 District: 6

Project Description: **SR 826 / PALMETTO EXPRESSWAY I-75 GOLDEN GLADES INTERCHANGE**

Type of Work: **ADD SPECIAL USE LANE** SIS or Non-SIS: **Yes**

Extra Description:

PHASE :		Proposed Funding (in \$000s)							
Funding Source	<2026	2025 - 2026	2026 - 2027	2027 - 2028	2028 - 2029	2029 - 2030	>2030	All Years	
RIGHT OF WAY	9	0	0	0	0	0	0	9	
Total	9	0	0	0	0	0	0	9	
ACNP	0	100	0	0	0	0	0	100	
DI	2,987	0	0	0	0	0	0	2,987	

MIAMI-DADE TRANSPORTATION PLANNING ORGANIZATION
 TRANSPORTATION IMPROVEMENT PROGRAM
 PRIMARY STATE HIGHWAYS AND INTERMODAL



HIGHWAYS

TPO Project No: **DT4184235**
 LRTP Ref: 07-26
 County: MIAMI-DADE
 Roadway ID:
 Lanes Exist:
 Lanes Improved:
 Lanes Added:
 Project Length: 7.143
 District: 6

Project Description: **SR 826 / PALMETTO EXPRESSWAY I-75 GOLDEN GLADES INTERCHANGE**

Type of Work: **ADD SPECIAL USE LANE** SIS or Non-SIS: **Yes**

Extra Description:

PHASE :		Proposed Funding (in \$000s)							
Funding Source	<2026	2025 - 2026	2026 - 2027	2027 - 2028	2028 - 2029	2029 - 2030	>2030	All Years	
DSBD	1,120	0	0	0	0	0	0	1,120	
RAILROAD & UTILITIES	Total	4,107	100	0	0	0	0	4,207	

RESPONSIBLE AGENCY: **FDOT**

Item Segment TOTAL ALL Years ALL Phases: **\$4,216**

Item Number: **418423**

Item TOTAL ALL Years ALL Phases ALL Segments: **\$28,125**

TPO Project No: **DT4184236**
 LRTP Ref: 07-26
 County: MIAMI-DADE
 Roadway ID: 87260000
 Lanes Exist: 5
 Lanes Improved: 5
 Lanes Added:
 Project Length: 9.656
 District: 6

Project Description: **SR 826 / PALMETTO EXPRESSWAY SR 968 / W FLAGLER STREET SOUTH OF NW 154 STREET**

Type of Work: **PD&E/EMO STUDY** SIS or Non-SIS: **Yes**

Extra Description:

PHASE :		Proposed Funding (in \$000s)							
Funding Source	<2026	2025 - 2026	2026 - 2027	2027 - 2028	2028 - 2029	2029 - 2030	>2030	All Years	
DIH	0	0	0	0	0	0	0	0	
DSBI	0	0	6,000	0	0	0	0	6,000	
PROJECT DEVELOPMENT AND ENVIRONMENTAL	Total	0	0	6,000	0	0	0	6,000	

RESPONSIBLE AGENCY: **FDOT**

Item Segment TOTAL ALL Years ALL Phases: **\$6,000**

Item Number: **418423**

Item TOTAL ALL Years ALL Phases ALL Segments: **\$28,125**

MIAMI-DADE TRANSPORTATION PLANNING ORGANIZATION
 TRANSPORTATION IMPROVEMENT PROGRAM
 PRIMARY STATE HIGHWAYS AND INTERMODAL



HIGHWAYS

TPO Project No: **DT4227131**
 LRTP Ref: 06-09
 County: MIAMI-DADE
 Roadway ID:
 Lanes Exist:
 Lanes Improved:
 Lanes Added:
 Project Length: 3.800
 District: 6

Project Description: **VENETIAN CAUSEWAY** **NE 15 STREET** **DADE BOULEVARD**

Type of Work: **BRIDGE REHABILITATION** SIS or Non-SIS: **No**

Extra Description:

		Proposed Funding (in \$000s)							
PHASE :	Funding Source	<2026	2025 - 2026	2026 - 2027	2027 - 2028	2028 - 2029	2029 - 2030	>2030	All Years
		1,736	0	0	0	0	0	0	1,736
PRELIMINARY ENGINEERING	Total	1,736	0	0	0	0	0	0	1,736
		7,940	0	0	0	0	0	0	7,940
CONSTRUCTION	Total	7,940	0	0	0	0	0	0	7,940

RESPONSIBLE AGENCY: **FDOT**

Item Segment **TOTAL ALL Years ALL Phases:** **\$9,676**
 Item Number: **422713** Item **TOTAL ALL Years ALL Phases ALL Segments:** **\$39,102**

TPO Project No: **DT4227132**
 LRTP Ref: 07-32
 County: MIAMI-DADE
 Roadway ID:
 Lanes Exist:
 Lanes Improved:
 Lanes Added:
 Project Length: 2.687
 District: 6

Project Description: **VENETIAN CAUSEWAY** **NORTH BAYSHORE DRIVE** **PURDY AVENUE**

Type of Work: **PD&E/EMO STUDY** SIS or Non-SIS: **No**

Extra Description:

		Proposed Funding (in \$000s)							
PHASE :	Funding Source	<2026	2025 - 2026	2026 - 2027	2027 - 2028	2028 - 2029	2029 - 2030	>2030	All Years
		181	0	0	0	0	0	0	181
PROJECT DEVELOPMENT AND ENVIRONMENTAL	Total	3,266	0	0	0	0	0	0	3,266

RESPONSIBLE AGENCY: **FDOT**

Item Segment **TOTAL ALL Years ALL Phases:** **\$3,266**
 Item Number: **422713** Item **TOTAL ALL Years ALL Phases ALL Segments:** **\$39,102**

MIAMI-DADE TRANSPORTATION PLANNING ORGANIZATION
 TRANSPORTATION IMPROVEMENT PROGRAM
 PRIMARY STATE HIGHWAYS AND INTERMODAL



HIGHWAYS

TPO Project No: **DT4227135**
 LRTP Ref: 06-10
 County: MIAMI-DADE
 Roadway ID: 87522500
 Lanes Exist: 2
 Lanes Improved: 2
 Lanes Added:
 Project Length: 0.031
 District: 6

Project Description: **VENETIAN CAUSEWAY BRIDGE #874461**

Type of Work: **BRIDGE REPLACEMENT** SIS or Non-SIS: **No**

Extra Description:

		Proposed Funding (in \$000s)							
PHASE :	Funding Source	<2026	2025 - 2026	2026 - 2027	2027 - 2028	2028 - 2029	2029 - 2030	>2030	All Years
PRELIMINARY ENGINEERING	ACBR	0	0	0	0	150	0	0	150
	LF	0	0	0	0	574	0	0	574
	Total	0	0	0	0	724	0	0	724
CONSTRUCTION	ACBR	0	0	0	0	4,100	0	0	4,100
	LF	0	0	0	0	2,524	0	0	2,524
	Total	0	0	0	0	6,624	0	0	6,624

RESPONSIBLE AGENCY: FDOT

Item Number: 422713
 Item Segment TOTAL ALL Years ALL Phases: **\$7,348**
 Item TOTAL ALL Years ALL Phases ALL Segments: **\$39,102**

TPO Project No: **DT4227137**
 LRTP Ref: 06-10
 County: MIAMI-DADE
 Roadway ID: 87522500
 Lanes Exist: 2
 Lanes Improved: 2
 Lanes Added:
 Project Length: 0.029
 District: 6

Project Description: **VENETIAN CAUSEWAY BRIDGE #874465**

Type of Work: **BRIDGE REPLACEMENT** SIS or Non-SIS: **No**

Extra Description:

		Proposed Funding (in \$000s)							
PHASE :	Funding Source	<2026	2025 - 2026	2026 - 2027	2027 - 2028	2028 - 2029	2029 - 2030	>2030	All Years
PRELIMINARY ENGINEERING	ACBR	0	0	0	0	150	0	0	150
	LF	0	0	0	0	499	0	0	499
	Total	0	0	0	0	649	0	0	649
CONSTRUCTION	ACBR	0	0	0	0	4,100	0	0	4,100
	LF	0	0	0	0	2,524	0	0	2,524
	Total	0	0	0	0	6,624	0	0	6,624

RESPONSIBLE AGENCY: FDOT

Item Number: 422713
 Item Segment TOTAL ALL Years ALL Phases: **\$7,273**
 Item TOTAL ALL Years ALL Phases ALL Segments: **\$39,102**

MIAMI-DADE TRANSPORTATION PLANNING ORGANIZATION
 TRANSPORTATION IMPROVEMENT PROGRAM
 PRIMARY STATE HIGHWAYS AND INTERMODAL



HIGHWAYS

TPO Project No: **DT4227139**
 LRTP Ref: 06-10
 County: MIAMI-DADE
 Roadway ID: 87522500
 Lanes Exist: 2
 Lanes Improved: 2
 Lanes Added:
 Project Length: 0.024
 District: 6

Project Description: **VENETIAN CAUSEWAY BRIDGE #874471**

Type of Work: **BRIDGE REPLACEMENT** SIS or Non-SIS: **No**

Extra Description:

		Proposed Funding (in \$000s)							
PHASE :	Funding Source	<2026	2025 - 2026	2026 - 2027	2027 - 2028	2028 - 2029	2029 - 2030	>2030	All Years
	ACBR	0	0	300	0	0	0	0	300
	LF	0	0	561	0	0	0	0	561
PRELIMINARY ENGINEERING	Total	0	0	861	0	0	0	0	861
	ACBR	0	0	0	0	0	4,350	0	4,350
	LF	0	0	0	0	0	6,328	0	6,328
CONSTRUCTION	Total	0	0	0	0	0	10,678	0	10,678

RESPONSIBLE AGENCY: FDOT

Item Number: 422713
 Item Segment TOTAL ALL Years ALL Phases: \$11,539
 Item TOTAL ALL Years ALL Phases ALL Segments: \$39,102

TPO Project No: **DT4231261**
 LRTP Ref:
 County: MIAMI-DADE
 Roadway ID:
 Lanes Exist:
 Lanes Improved:
 Lanes Added:
 Project Length: 1.953
 District: 6

Project Description: **SR 836 / I-95 INTERCHANGE RAMPS NW 17 AVENUE I-95 (MDX)**

Type of Work: **INTERCHANGE IMPROVEMENT** SIS or Non-SIS: **Yes**

Extra Description:

		Proposed Funding (in \$000s)							
PHASE :	Funding Source	<2026	2025 - 2026	2026 - 2027	2027 - 2028	2028 - 2029	2029 - 2030	>2030	All Years
	LF	2,751	0	0	0	0	0	0	2,751
PRELIMINARY ENGINEERING	Total	2,751	0	0	0	0	0	0	2,751
	DS	10	0	0	0	0	0	0	10
	LF	205,530	4,779	0	0	0	0	0	210,309
DESIGN/BUILD	Total	205,540	4,779	0	0	0	0	0	210,319

RESPONSIBLE AGENCY: FDOT

Item Number: 423126
 Item Segment TOTAL ALL Years ALL Phases: \$213,070
 Item TOTAL ALL Years ALL Phases ALL Segments: \$253,887

MIAMI-DADE TRANSPORTATION PLANNING ORGANIZATION
 TRANSPORTATION IMPROVEMENT PROGRAM
 PRIMARY STATE HIGHWAYS AND INTERMODAL



HIGHWAYS

TPO Project No: **DT4231262**
 LRTP Ref:
 County: MIAMI-DADE
 Roadway ID: 87270224
 Lanes Exist: 2
 Lanes Improved: 2
 Lanes Added:
 Project Length: 0.227
 District: 6

Project Description: **SR 9A / I-95 SOUTHBOUND RAMP TO WESTBOUND SR 836**

Type of Work: **INTERCHANGE IMPROVEMENT** SIS or Non-SIS: **Yes**

Extra Description:

PHASE :		Proposed Funding (in \$000s)							
Funding Source	<2026	2025 - 2026	2026 - 2027	2027 - 2028	2028 - 2029	2029 - 2030	>2030	All Years	
DIH	2	0	0	0	0	0	0	2	
STED	40,815	0	0	0	0	0	0	40,815	
DESIGN/BUILD Total	40,817	0	0	0	0	0	0	40,817	

RESPONSIBLE AGENCY: **FDOT**

Item Segment **TOTAL ALL Years ALL Phases: \$40,817**

Item Number: **423126** Item **TOTAL ALL Years ALL Phases ALL Segments: \$253,887**

TPO Project No: **DT4232511**
 LRTP Ref: 07-24
 County: MIAMI-DADE
 Roadway ID:
 Lanes Exist:
 Lanes Improved:
 Lanes Added:
 Project Length: 9.626
 District: 6

Project Description: **SR 25 / OKEECHOBEE ROAD SR 997 / KROME AVENUE NW 79 AVENUE**

Type of Work: **PD&E/EMO STUDY** SIS or Non-SIS: **Yes**

Extra Description:

PHASE :		Proposed Funding (in \$000s)							
Funding Source	<2026	2025 - 2026	2026 - 2027	2027 - 2028	2028 - 2029	2029 - 2030	>2030	All Years	
	10	0	0	0	0	0	0	10	
PRELIMINARY ENGINEERING Total	10	0	0	0	0	0	0	10	
	202	0	0	0	0	0	0	202	
PROJECT DEVELOPMENT AND ENVIRONMENTAL Total	3,901	0	0	0	0	0	0	3,901	

RESPONSIBLE AGENCY: **FDOT**

Item Segment **TOTAL ALL Years ALL Phases: \$3,911**

Item Number: **423251** Item **TOTAL ALL Years ALL Phases ALL Segments: \$833,254**

MIAMI-DADE TRANSPORTATION PLANNING ORGANIZATION
 TRANSPORTATION IMPROVEMENT PROGRAM
 PRIMARY STATE HIGHWAYS AND INTERMODAL



HIGHWAYS

TPO Project No: **DT4232512**
 LRTP Ref: 07-24
 County: MIAMI-DADE
 Roadway ID:
 Lanes Exist:
 Lanes Improved:
 Lanes Added:
 Project Length: 4.591
 District: 6

Project Description: **SR 25 / OKEECHOBEE ROAD BROWARD COUNTY LINE WEST OF HEFT**

Type of Work: **ADD LANES & RECONSTRUCT** SIS or Non-SIS: **Yes**

Extra Description:

		Proposed Funding (in \$000s)							
PHASE :	Funding Source	<2026	2025 - 2026	2026 - 2027	2027 - 2028	2028 - 2029	2029 - 2030	>2030	All Years
	DIH	191	0	0	0	0	0	0	191
	DS	296	0	0	0	0	0	0	296
	NHPP	4,864	0	0	0	0	0	0	4,864
PRELIMINARY ENGINEERING	Total	5,351	0	0	0	0	0	0	5,351
	BNIR	1,239	0	0	0	0	0	0	1,239
	DDR	2,494	0	0	0	0	0	0	2,494
	DIH	248	0	0	0	0	0	0	248
	DS	373	0	0	0	0	0	0	373
RIGHT OF WAY	Total	4,354	0	0	0	0	0	0	4,354
	DDR	123	0	0	0	0	0	0	123
	DDR	398	0	0	0	0	0	0	398
	DS	405	15	0	0	0	0	0	420
	NHPP	49,262	0	0	0	0	0	0	49,262
	PKYI	1	0	0	0	0	0	0	1
	SIWR	1,060	0	0	0	0	0	0	1,060
CONSTRUCTION	Total	51,249	15	0	0	0	0	0	51,264
	DI	1,169	0	0	0	0	0	0	1,169
	NHPP	3,000	0	0	0	0	0	0	3,000
ALTERNATIVE CONTRACTING INCENTIVES	Total	4,169	0	0	0	0	0	0	4,169

RESPONSIBLE AGENCY: FDOT

Item Segment TOTAL ALL Years ALL Phases: **\$65,138**
 Item Number: 423251 Item TOTAL ALL Years ALL Phases ALL Segments: **\$833,254**

MIAMI-DADE TRANSPORTATION PLANNING ORGANIZATION
 TRANSPORTATION IMPROVEMENT PROGRAM
 PRIMARY STATE HIGHWAYS AND INTERMODAL



HIGHWAYS

TPO Project No: **DT4232513**
 LRTP Ref: 07-24
 County: MIAMI-DADE
 Roadway ID: 87090000
 Lanes Exist: 6
 Lanes Improved: 6
 Lanes Added: 2
 Project Length: 0.667
 District: 6

Project Description: **SR 25 / OKEECHOBEE ROAD EAST OF NW 87 AVENUE NW 79 AVENUE (CONCRETE)**

Type of Work: **ADD LANES & RECONSTRUCT** SIS or Non-SIS: **Yes**

Extra Description:

Proposed Funding (in \$000s)

PHASE :	Funding Source	<2026	2025 - 2026	2026 - 2027	2027 - 2028	2028 - 2029	2029 - 2030	>2030	All Years
	ACNP	17	0	0	0	0	0	0	17
	DDR	13	0	0	0	0	0	0	13
	DIH	310	1	0	0	0	0	0	311
	DS	60	0	0	0	0	0	0	60
	NHPP	5,675	0	0	0	0	0	0	5,675
PRELIMINARY ENGINEERING	Total	6,075	1	0	0	0	0	0	6,076
	ACNP	21	0	0	0	0	0	0	21
	ART	7,562	4,758	0	0	0	0	0	12,320
	BNIR	520	0	0	0	0	0	0	520
	DDR	870	0	0	0	0	0	0	870
	DDR	379	0	0	0	0	0	0	379
	DIH	684	49	0	0	0	0	0	733
	DS	10	24	0	0	0	0	0	34
	DS	15	0	0	0	0	0	0	15
	DSBD	3,470	0	0	0	0	0	0	3,470
	GFSN	341	0	0	0	0	0	0	341
	GFSU	1,520	0	0	0	0	0	0	1,520
	NHPP	4,653	0	0	0	0	0	0	4,653
	SA	178	0	0	0	0	0	0	178
	SN	1,567	248	0	0	0	0	0	1,815
RIGHT OF WAY	Total	21,790	5,079	0	0	0	0	0	26,869
	DI	714	0	0	0	0	0	0	714
	SN	22	1	0	0	0	0	0	23
RAILROAD & UTILITIES	Total	736	1	0	0	0	0	0	737
	ACNP	29,541	5,831	0	0	0	0	0	35,372
	CARU	11	0	0	0	0	0	0	11
	DI	20,977	0	0	0	0	0	0	20,977
	SA	500	0	0	0	0	0	0	500
	SN	464	0	0	0	0	0	0	464
	STED	18,000	0	0	0	0	0	0	18,000
CONSTRUCTION	Total	69,493	5,831	0	0	0	0	0	75,324

MIAMI-DADE TRANSPORTATION PLANNING ORGANIZATION
 TRANSPORTATION IMPROVEMENT PROGRAM
 PRIMARY STATE HIGHWAYS AND INTERMODAL



HIGHWAYS

TPO Project No: **DT4232513** Project Description: **SR 25 / OKEECHOBEE ROAD EAST OF NW 87 AVENUE NW 79 AVENUE (CONCRETE)**

LRTP Ref: 07-24
 County: MIAMI-DADE
 Roadway ID: 87090000
 Lanes Exist: 6
 Lanes Improved: 6
 Lanes Added: 2
 Project Length: 0.667
 District: 6

Project Description:

Type of Work: **ADD LANES & RECONSTRUCT**

EAST OF NW 87 AVENUE

NW 79 AVENUE (CONCRETE)

SIS or Non-SIS: **Yes**

Extra Description:

Proposed Funding (in \$000s)

PHASE :

Funding Source	<2026	2025 - 2026	2026 - 2027	2027 - 2028	2028 - 2029	2029 - 2030	>2030	All Years
ACFP	0	0	0	0	1,968	0	0	1,968
ALTERNATIVE CONTRACTING INCENTIVES	0	0	0	0	1,968	0	0	1,968

RESPONSIBLE AGENCY: **FDOT**

Item Segment **TOTAL ALL Years ALL Phases:** **\$110,974**

Item Number: **423251**

Item **TOTAL ALL Years ALL Phases ALL Segments:** **\$833,254**

TPO Project No: **DT4232514** Project Description: **SR 25 / OKEECHOBEE ROAD EAST OF NW 116 WAY EAST OF NW 87 AVENUE (CONCRETE)**

LRTP Ref: 07-28
 County: MIAMI-DADE
 Roadway ID: 87090000
 Lanes Exist: 6
 Lanes Improved: 6
 Lanes Added: 2
 Project Length: 1.388
 District: 6

Project Description:

Type of Work: **ADD LANES & REHABILITATE PVMNT**

EAST OF NW 116 WAY

EAST OF NW 87 AVENUE (CONCRETE)

SIS or Non-SIS: **Yes**

Extra Description:

Proposed Funding (in \$000s)

PHASE :

Funding Source	<2026	2025 - 2026	2026 - 2027	2027 - 2028	2028 - 2029	2029 - 2030	>2030	All Years
ACNP	172	0	0	0	0	0	0	172
DDR	0	150	0	0	0	0	0	150
DIH	673	120	0	0	0	0	0	793
DS	188	15	0	0	0	0	0	203
LF	101	0	0	0	0	0	0	101
NHPP	16,164	0	0	0	0	0	0	16,164
PRELIMINARY ENGINEERING	Total	17,298	285	0	0	0	0	17,583
ACNP	1,228	25,931	0	0	0	0	0	27,159
ACSN	0	431	0	0	0	0	0	431
ACSU	0	3,160	0	0	0	0	0	3,160
BNIR	38,792	16,181	0	0	0	0	0	54,973
DDR	321	0	0	0	0	0	0	321
DI	0	1,500	0	0	0	0	0	1,500

MIAMI-DADE TRANSPORTATION PLANNING ORGANIZATION
 TRANSPORTATION IMPROVEMENT PROGRAM
 PRIMARY STATE HIGHWAYS AND INTERMODAL



HIGHWAYS

TPO Project No: **DT4232514**
 LRTP Ref: 07-28
 County: MIAMI-DADE
 Roadway ID: 87090000
 Lanes Exist: 6
 Lanes Improved: 6
 Lanes Added: 2
 Project Length: 1.388
 District: 6

Project Description: **SR 25 / OKEECHOBEE ROAD EAST OF NW 116 WAY EAST OF NW 87 AVENUE (CONCRETE)**

Type of Work: **ADD LANES & REHABILITATE PVMNT** SIS or Non-SIS: **Yes**

Extra Description:

Proposed Funding (in \$000s)

PHASE :	Funding Source	<2026	2025 - 2026	2026 - 2027	2027 - 2028	2028 - 2029	2029 - 2030	>2030	All Years
	DIH	1,393	406	0	0	0	0	0	1,799
	DS	0	125	0	0	0	0	0	125
	NHPP	11,720	0	0	0	0	0	0	11,720
	SN	18	132	0	0	0	0	0	150
	SU	2,686	0	0	0	0	0	0	2,686
RIGHT OF WAY	Total	56,158	47,866	0	0	0	0	0	104,024
	ACNP	0	0	4,579	0	0	0	0	4,579
	ACNP	5	10	0	0	0	0	0	15
	DS	157	0	0	0	0	0	0	157
	LF	0	0	5,150	0	0	0	0	5,150
RAILROAD & UTILITIES	Total	162	10	9,729	0	0	0	0	9,901
	ACNP	0	0	154,551	0	0	0	0	154,551
	DI	0	0	57,987	0	0	0	0	57,987
	DS	3	0	0	0	0	0	0	3
	GMR	0	0	58,388	0	0	0	0	58,388
	SIWR	0	0	10,300	0	0	0	0	10,300
	STED	0	0	64,132	0	0	0	0	64,132
CONSTRUCTION	Total	3	0	345,358	0	0	0	0	345,361
	ACNP	0	0	0	0	0	0	8,700	8,700
ALTERNATIVE CONTRACTING INCENTIVES	Total	0	0	0	0	0	0	8,700	8,700

RESPONSIBLE AGENCY: FDOT

Item Segment TOTAL ALL Years ALL Phases: **\$485,569**
 Item Number: 423251 Item TOTAL ALL Years ALL Phases ALL Segments: **\$833,254**

MIAMI-DADE TRANSPORTATION PLANNING ORGANIZATION
 TRANSPORTATION IMPROVEMENT PROGRAM
 PRIMARY STATE HIGHWAYS AND INTERMODAL



HIGHWAYS

TPO Project No: **DT4232515**
 LRTP Ref: 07-24
 County: MIAMI-DADE
 Roadway ID: 87090000
 Lanes Exist: 6
 Lanes Improved: 6
 Lanes Added: 4
 Project Length: 1.768
 District: 6

Project Description: **SR 25 / OKEECHOBEE ROAD EAST OF NW 107 AVENUE EAST OF NW 116 WAY (CONCRETE)**

Type of Work: **ADD LANES & REHABILITATE PVMNT** SIS or Non-SIS: **Yes**

Extra Description:

		Proposed Funding (in \$000s)							
PHASE :	Funding Source	<2026	2025 - 2026	2026 - 2027	2027 - 2028	2028 - 2029	2029 - 2030	>2030	All Years
	DIH	391	0	0	0	0	0	0	391
	DS	345	0	0	0	0	0	0	345
	NHPP	9,513	0	0	0	0	0	0	9,513
	SA	86	0	0	0	0	0	0	86
PRELIMINARY ENGINEERING	Total	10,335	0	0	0	0	0	0	10,335
	BNDS	68	0	0	0	0	0	0	68
	BNIR	12,977	0	0	0	0	0	0	12,977
	DDR	2,918	0	0	0	0	0	0	2,918
	DI	128	350	0	0	0	0	0	478
	DIH	701	0	0	0	0	0	0	701
	DS	620	0	0	0	0	0	0	620
RIGHT OF WAY	Total	17,412	350	0	0	0	0	0	17,762
	DDR	0	20	0	0	0	0	0	20
	DS	219	13	0	0	0	0	0	232
	LF	776	663	0	0	0	0	0	1,439
	NHPP	1,451	0	0	0	0	0	0	1,451
	STED	2	87	0	0	0	0	0	89
RAILROAD & UTILITIES	Total	2,448	783	0	0	0	0	0	3,231
	ACNP	3,653	2,994	0	0	0	0	0	6,647
	DDR	148	970	0	0	0	0	0	1,118
	DDR	2	0	0	0	0	0	0	2
	DIH	303	106	0	0	0	0	0	409
	DS	128	30	0	0	0	0	0	158
	NHPP	60,668	259	0	0	0	0	0	60,927
	STED	52,681	0	0	0	0	0	0	52,681
CONSTRUCTION	Total	117,583	4,359	0	0	0	0	0	121,942
	ACNP	0	2,785	4,700	0	0	0	0	7,485
ALTERNATIVE CONTRACTING INCENTIVES	Total	0	2,785	4,700	0	0	0	0	7,485

RESPONSIBLE AGENCY: FDOT

Item Number: 423251
 Item Segment TOTAL ALL Years ALL Phases: \$160,755
 Item TOTAL ALL Years ALL Phases ALL Segments: \$833,254

MIAMI-DADE TRANSPORTATION PLANNING ORGANIZATION
 TRANSPORTATION IMPROVEMENT PROGRAM
 PRIMARY STATE HIGHWAYS AND INTERMODAL



HIGHWAYS

TPO Project No: **DT4232516** Project Description: **SR 25 / US 27 / OKEECHOBEE ROAD WEST OF NW 138 STREET EAST OF NW 107 AVENUE (CONCRETE)**
 LRTP Ref: _____
 County: **MIAMI-DADE**
 Roadway ID: _____
 Lanes Exist: _____ Type of Work: **ADD LANES & REHABILITATE PVMNT** SIS or Non-SIS: **Yes**
 Lanes Improved: _____ Extra Description: _____
 Lanes Added: _____
 Project Length: **0.828**
 District: **6**

PHASE :		Proposed Funding (in \$000s)								
		Funding Source	<2026	2025 - 2026	2026 - 2027	2027 - 2028	2028 - 2029	2029 - 2030	>2030	All Years
			3,016	0	0	0	0	0	0	3,016
			115	0	0	0	0	0	0	115
PRELIMINARY ENGINEERING	Total		3,131	0	0	0	0	0	0	3,131

RESPONSIBLE AGENCY: **FDOT**

Item Segment **TOTAL ALL Years ALL Phases:** **\$3,131**
 Item Number: **423251** Item **TOTAL ALL Years ALL Phases ALL Segments:** **\$833,254**

TPO Project No: **DT4232517** Project Description: **SR 25 / OKEECHOBEE ROAD CORRIDOR REVIEW / PRELIMINARY ENGINEERING**
 LRTP Ref: **07-24**
 County: **MIAMI-DADE**
 Roadway ID: _____
 Lanes Exist: _____ Type of Work: **PRELIMINARY ENGINEERING** SIS or Non-SIS: **Yes**
 Lanes Improved: _____ Extra Description: _____
 Lanes Added: _____
 Project Length: **10.050**
 District: **6**

PHASE :		Proposed Funding (in \$000s)								
		Funding Source	<2026	2025 - 2026	2026 - 2027	2027 - 2028	2028 - 2029	2029 - 2030	>2030	All Years
			3,776	0	0	0	0	0	0	3,776
PRELIMINARY ENGINEERING	Total		3,776	0	0	0	0	0	0	3,776

RESPONSIBLE AGENCY: **FDOT**

Item Segment **TOTAL ALL Years ALL Phases:** **\$3,776**
 Item Number: **423251** Item **TOTAL ALL Years ALL Phases ALL Segments:** **\$833,254**

MIAMI-DADE TRANSPORTATION PLANNING ORGANIZATION
 TRANSPORTATION IMPROVEMENT PROGRAM
 PRIMARY STATE HIGHWAYS AND INTERMODAL



HIGHWAYS

TPO Project No: **DT4234481**
 LRTP Ref: 06-10
 County: DIST/ST-WIDE
 Roadway ID:
 Lanes Exist:
 Lanes Improved:
 Lanes Added:
 Project Length:
 District: 6

Project Description: **DISTRICTWIDE RIGHT-OF-WAY
 MONUMENTATION CONSULTANT
 CONTRACT**

Type of Work: **PRELIMINARY ENGINEERING** SIS or Non-SIS: **No**

Extra Description:

		Proposed Funding (in \$000s)							
PHASE :	Funding Source	<2026	2025 - 2026	2026 - 2027	2027 - 2028	2028 - 2029	2029 - 2030	>2030	All Years
	DIH	20	1	0	0	0	0	0	21
	DS	2,683	0	0	0	0	0	0	2,683
PRELIMINARY ENGINEERING	Total	2,703	1	0	0	0	0	0	2,704

RESPONSIBLE AGENCY: **FDOT**

Item Segment **TOTAL ALL Years ALL Phases:** **\$2,704**
 Item Number: **423448** Item **TOTAL ALL Years ALL Phases ALL Segments:** **\$4,146**

TPO Project No: **DT4234482**
 LRTP Ref: 06-10
 County: DIST/ST-WIDE
 Roadway ID:
 Lanes Exist:
 Lanes Improved:
 Lanes Added:
 Project Length:
 District: 6

Project Description: **DISTRICTWIDE RIGHT-OF-WAY
 MONUMENTATION CONSULTANT
 CONTRACT**

Type of Work: **PRELIMINARY ENGINEERING** SIS or Non-SIS: **No**

Extra Description:

		Proposed Funding (in \$000s)							
PHASE :	Funding Source	<2026	2025 - 2026	2026 - 2027	2027 - 2028	2028 - 2029	2029 - 2030	>2030	All Years
	DIH	0	5	5	5	5	0	0	20
	DS	282	300	300	240	300	0	0	1,422
PRELIMINARY ENGINEERING	Total	282	305	305	245	305	0	0	1,442

RESPONSIBLE AGENCY: **FDOT**

Item Segment **TOTAL ALL Years ALL Phases:** **\$1,442**
 Item Number: **423448** Item **TOTAL ALL Years ALL Phases ALL Segments:** **\$4,146**

MIAMI-DADE TRANSPORTATION PLANNING ORGANIZATION
 TRANSPORTATION IMPROVEMENT PROGRAM
 PRIMARY STATE HIGHWAYS AND INTERMODAL



HIGHWAYS

TPO Project No: **DT4234521**
 LRTP Ref: 06-09
 County: MIAMI-DADE
 Roadway ID:
 Lanes Exist:
 Lanes Improved:
 Lanes Added:
 Project Length: 0.750
 District: 6

Project Description: **SR 9A / I-95**

NW 8 STREET

NW 17 STREET

Type of Work: **LANDSCAPING**

SIS or Non-SIS: **Yes**

Extra Description:

Proposed Funding (in \$000s)

PHASE :	Funding Source	<2026	2025 - 2026	2026 - 2027	2027 - 2028	2028 - 2029	2029 - 2030	>2030	All Years
		210	0	0	0	0	0	0	210
PRELIMINARY ENGINEERING	Total	210	0	0	0	0	0	0	210
		55	0	0	0	0	0	0	55
CONSTRUCTION	Total	1,487	0	0	0	0	0	0	1,487

RESPONSIBLE AGENCY: FDOT

Item Segment TOTAL ALL Years ALL Phases: **\$1,697**

Item Number: 423452

Item TOTAL ALL Years ALL Phases ALL Segments: **\$18,515**

TPO Project No: **DT4234522**
 LRTP Ref: 06-09
 County: MIAMI-DADE
 Roadway ID:
 Lanes Exist:
 Lanes Improved:
 Lanes Added:
 Project Length: 0.855
 District: 6

Project Description: **SR 9A / I-95**

NW 32 STREET

NW 47 TERRACE

Type of Work: **LANDSCAPING**

SIS or Non-SIS: **Yes**

Extra Description:

Proposed Funding (in \$000s)

PHASE :	Funding Source	<2026	2025 - 2026	2026 - 2027	2027 - 2028	2028 - 2029	2029 - 2030	>2030	All Years
		168	0	0	0	0	0	0	168
PRELIMINARY ENGINEERING	Total	168	0	0	0	0	0	0	168
		367	0	0	0	0	0	0	367
CONSTRUCTION	Total	2,120	0	0	0	0	0	0	2,120

RESPONSIBLE AGENCY: FDOT

Item Segment TOTAL ALL Years ALL Phases: **\$2,288**

Item Number: 423452

Item TOTAL ALL Years ALL Phases ALL Segments: **\$18,515**

MIAMI-DADE TRANSPORTATION PLANNING ORGANIZATION
 TRANSPORTATION IMPROVEMENT PROGRAM
 PRIMARY STATE HIGHWAYS AND INTERMODAL



HIGHWAYS

TPO Project No: **DT4234523**
 LRTP Ref: 06-09
 County: MIAMI-DADE
 Roadway ID: 87270000
 Lanes Exist: 10
 Lanes Improved:
 Lanes Added:
 Project Length: 1.060
 District: 6

Project Description: **SR 9A / I-95**

NW 155 STREET

NW 170 STREET

Type of Work: **LANDSCAPING**

SIS or Non-SIS: **Yes**

Extra Description:

Proposed Funding (in \$000s)

PHASE :	Funding Source	<2026	2025 - 2026	2026 - 2027	2027 - 2028	2028 - 2029	2029 - 2030	>2030	All Years
PRELIMINARY ENGINEERING	DDR	28	0	0	0	0	1,775	0	1,803
	DIH	6	0	0	0	0	30	0	36
	DS	187	0	0	0	0	0	0	187
	Total	221	0	0	0	0	1,805	0	2,026
CONSTRUCTION	DDR	0	0	0	0	0	0	11,345	11,345
	DIH	0	0	0	0	0	0	72	72
	SA	0	0	0	0	0	0	1,087	1,087
	Total	0	0	0	0	0	0	12,504	12,504

RESPONSIBLE AGENCY: **FDOT**

Item Number: **423452** Item Segment TOTAL ALL Years ALL Phases: **\$14,530**
 Item TOTAL ALL Years ALL Phases ALL Segments: **\$18,515**

TPO Project No: **DT4241901**
 LRTP Ref:
 County: DIST/ST-WIDE
 Roadway ID:
 Lanes Exist:
 Lanes Improved:
 Lanes Added:
 Project Length:
 District: 6

Project Description: **INCIDENT RESPONSE HIGHWAYS - RAPID INCIDENT SCENE CLEARANCE (RISC)**

Type of Work: **OTHER ITS**

SIS or Non-SIS: **No**

Extra Description:

Proposed Funding (in \$000s)

PHASE :	Funding Source	<2026	2025 - 2026	2026 - 2027	2027 - 2028	2028 - 2029	2029 - 2030	>2030	All Years
OPERATIONS		769	0	0	0	0	0	0	769
	Total	769	0	0	0	0	0	0	769

RESPONSIBLE AGENCY: **FDOT**

Item Number: **424190** Item Segment TOTAL ALL Years ALL Phases: **\$769**
 Item TOTAL ALL Years ALL Phases ALL Segments: **\$861**

MIAMI-DADE TRANSPORTATION PLANNING ORGANIZATION
 TRANSPORTATION IMPROVEMENT PROGRAM
 PRIMARY STATE HIGHWAYS AND INTERMODAL



HIGHWAYS

TPO Project No: **DT4241904**
 LRTP Ref:
 County: DIST/ST-WIDE
 Roadway ID:
 Lanes Exist:
 Lanes Improved:
 Lanes Added:
 Project Length:
 District: 6

Project Description: **INCIDENT RESPONSE HIGHWAYS -
 RAPID INCIDENT SCENE CLEARANCE
 (RISC)**

Type of Work: **OTHER ITS** SIS or Non-SIS: **No**
 Extra Description:

PHASE :		Proposed Funding (in \$000s)							
Funding Source	<2026	2025 - 2026	2026 - 2027	2027 - 2028	2028 - 2029	2029 - 2030	>2030	All Years	
DITS	0	26	0	0	0	0	0	26	
OPERATIONS Total	0	26	0	0	0	0	0	26	

RESPONSIBLE AGENCY: **FDOT**

Item Segment TOTAL ALL Years ALL Phases: **\$26**

Item Number: 424190

Item TOTAL ALL Years ALL Phases ALL Segments: **\$861**

TPO Project No: **DT4241905**
 LRTP Ref:
 County: DIST/ST-WIDE
 Roadway ID:
 Lanes Exist:
 Lanes Improved:
 Lanes Added:
 Project Length:
 District: 6

Project Description: **INCIDENT RESPONSE HIGHWAYS -
 RAPID INCIDENT SCENE CLEARANCE
 (RISC)**

Type of Work: **OTHER ITS** SIS or Non-SIS: **No**
 Extra Description:

PHASE :		Proposed Funding (in \$000s)							
Funding Source	<2026	2025 - 2026	2026 - 2027	2027 - 2028	2028 - 2029	2029 - 2030	>2030	All Years	
DITS	0	33	0	0	0	0	0	33	
OPERATIONS Total	0	33	0	0	0	0	0	33	

RESPONSIBLE AGENCY: **FDOT**

Item Segment TOTAL ALL Years ALL Phases: **\$33**

Item Number: 424190

Item TOTAL ALL Years ALL Phases ALL Segments: **\$861**

MIAMI-DADE TRANSPORTATION PLANNING ORGANIZATION
 TRANSPORTATION IMPROVEMENT PROGRAM
 PRIMARY STATE HIGHWAYS AND INTERMODAL



HIGHWAYS

TPO Project No: **DT4241906**
 LRTP Ref:
 County: DIST/ST-WIDE
 Roadway ID:
 Lanes Exist:
 Lanes Improved:
 Lanes Added:
 Project Length:
 District: 6

Project Description: **INCIDENT RESPONSE HIGHWAYS - RAPID INCIDENT SCENE CLEARANCE (RISC)**

Type of Work: **OTHER ITS**

SIS or Non-SIS: **No**

Extra Description:

PHASE :

		Proposed Funding (in \$000s)							
Funding Source	<2026	2025 - 2026	2026 - 2027	2027 - 2028	2028 - 2029	2029 - 2030	>2030	All Years	
DITS	0	33	0	0	0	0	0	33	
OPERATIONS Total	0	33	0	0	0	0	0	33	

RESPONSIBLE AGENCY: **FDOT**

Item Segment **TOTAL ALL Years ALL Phases: \$33**

Item Number: **424190**

Item **TOTAL ALL Years ALL Phases ALL Segments: \$861**

TPO Project No: **DT4244071**
 LRTP Ref:
 County: MIAMI-DADE
 Roadway ID:
 Lanes Exist:
 Lanes Improved:
 Lanes Added:
 Project Length: 0.388
 District: 6

Project Description: **SR 968 / SW 1 STREET**

AT MIAMI RIVER (BRIDGE #870660)

Type of Work: **BRIDGE REPLACEMENT**

SIS or Non-SIS: **No**

Extra Description:

PHASE :

		Proposed Funding (in \$000s)							
Funding Source	<2026	2025 - 2026	2026 - 2027	2027 - 2028	2028 - 2029	2029 - 2030	>2030	All Years	
	443	0	0	0	0	0	0	443	
	4,947	0	0	0	0	0	0	4,947	
PRELIMINARY ENGINEERING Total	5,390	0	0	0	0	0	0	5,390	
	790	0	0	0	0	0	0	790	
	17,534	0	0	0	0	0	0	17,534	
RIGHT OF WAY Total	18,324	0	0	0	0	0	0	18,324	
	37	0	0	0	0	0	0	37	
RAILROAD & UTILITIES Total	37	0	0	0	0	0	0	37	
	1,179	0	0	0	0	0	0	1,179	
	153	0	0	0	0	0	0	153	
PROJECT DEVELOPMENT AND ENVIRONMENTAL Total	1,332	0	0	0	0	0	0	1,332	
	84,010	0	0	0	0	0	0	84,010	
	28	0	0	0	0	0	0	28	
CONSTRUCTION Total	84,038	0	0	0	0	0	0	84,038	

MIAMI-DADE TRANSPORTATION PLANNING ORGANIZATION
 TRANSPORTATION IMPROVEMENT PROGRAM
 PRIMARY STATE HIGHWAYS AND INTERMODAL



HIGHWAYS

TPO Project No: **DT4244071**
 LRTP Ref:
 County: MIAMI-DADE
 Roadway ID:
 Lanes Exist:
 Lanes Improved:
 Lanes Added:
 Project Length: 0.388
 District: 6

Project Description: **SR 968 / SW 1 STREET AT MIAMI RIVER (BRIDGE #870660)**

Type of Work: **BRIDGE REPLACEMENT** SIS or Non-SIS: **No**

Extra Description:

PHASE :

		Proposed Funding (in \$000s)							
Funding Source	<2026	2025 - 2026	2026 - 2027	2027 - 2028	2028 - 2029	2029 - 2030	>2030	All Years	
	4,200	0	0	0	0	0	0	4,200	
ALTERNATIVE CONTRACTING INCENTIVES	4,200	0	0	0	0	0	0	4,200	
Total	4,200	0	0	0	0	0	0	4,200	

RESPONSIBLE AGENCY: **FDOT**

Item Segment **TOTAL ALL Years ALL Phases:** **\$113,321**

Item Number: **424407**

Item **TOTAL ALL Years ALL Phases ALL Segments:** **\$113,660**

TPO Project No: **DT4244072**
 LRTP Ref:
 County: MIAMI-DADE
 Roadway ID:
 Lanes Exist:
 Lanes Improved:
 Lanes Added:
 Project Length: 0.110
 District: 6

Project Description: **SR 968 / SW 1 STREET AT SW SOUTH RIVER DRIVE**

Type of Work: **LANDSCAPING** SIS or Non-SIS: **No**

Extra Description:

PHASE :

		Proposed Funding (in \$000s)							
Funding Source	<2026	2025 - 2026	2026 - 2027	2027 - 2028	2028 - 2029	2029 - 2030	>2030	All Years	
DIH	21	0	0	0	0	0	0	21	
DS	39	0	0	0	0	0	0	39	
PRELIMINARY ENGINEERING	60	0	0	0	0	0	0	60	
DIH	24	2	0	0	0	0	0	26	
DS	253	0	0	0	0	0	0	253	
CONSTRUCTION	277	2	0	0	0	0	0	279	
Total	277	2	0	0	0	0	0	279	

RESPONSIBLE AGENCY: **FDOT**

Item Segment **TOTAL ALL Years ALL Phases:** **\$339**

Item Number: **424407**

Item **TOTAL ALL Years ALL Phases ALL Segments:** **\$113,660**

MIAMI-DADE TRANSPORTATION PLANNING ORGANIZATION
 TRANSPORTATION IMPROVEMENT PROGRAM
 PRIMARY STATE HIGHWAYS AND INTERMODAL



HIGHWAYS

TPO Project No: **DT4249331**
 LRTP Ref: 06-10
 County: MIAMI-DADE
 Roadway ID:
 Lanes Exist:
 Lanes Improved:
 Lanes Added:
 Project Length:
 District: 6

Project Description: **I-95 EXPRESS TOLL OPERATIONS DADE COUNTY**

Type of Work: **TOLL COLLECTION**

SIS or Non-SIS: **No**

Extra Description:

Proposed Funding (in \$000s)

PHASE :	Funding Source	<2026	2025 - 2026	2026 - 2027	2027 - 2028	2028 - 2029	2029 - 2030	>2030	All Years
	DS	77	14	0	0	0	0	0	91
	TOBD	1,220	0	0	0	0	0	0	1,220
PRELIMINARY ENGINEERING	Total	1,297	14	0	0	0	0	0	1,311
	DSBD	678	0	0	0	0	0	0	678
	TOBD	26,596	1,452	5,416	5,536	5,620	5,888	0	50,508
OPERATIONS	Total	27,274	1,452	5,416	5,536	5,620	5,888	0	51,186

RESPONSIBLE AGENCY: FDOT

Item Segment TOTAL ALL Years ALL Phases: **\$52,497**

Item Number: 424933

Item TOTAL ALL Years ALL Phases ALL Segments: **\$52,497**

TPO Project No: **DT4275182**
 LRTP Ref:
 County: MIAMI-DADE
 Roadway ID:
 Lanes Exist:
 Lanes Improved:
 Lanes Added:
 Project Length: 2.799
 District: 6

Project Description: **SR 860 / MIAMI GARDENS/NW 183 STREET**

EAST OF NW 57 AVENUE

WEST OF NW 27 AVENUE

Type of Work: **RESURFACING**

SIS or Non-SIS: **No**

Extra Description:

Proposed Funding (in \$000s)

PHASE :	Funding Source	<2026	2025 - 2026	2026 - 2027	2027 - 2028	2028 - 2029	2029 - 2030	>2030	All Years
		1,090	0	0	0	0	0	0	1,090
		120	0	0	0	0	0	0	120
PRELIMINARY ENGINEERING	Total	1,210	0	0	0	0	0	0	1,210
		3,705	0	0	0	0	0	0	3,705
		797	0	0	0	0	0	0	797
CONSTRUCTION	Total	4,502	0	0	0	0	0	0	4,502

MIAMI-DADE TRANSPORTATION PLANNING ORGANIZATION
 TRANSPORTATION IMPROVEMENT PROGRAM
 PRIMARY STATE HIGHWAYS AND INTERMODAL



HIGHWAYS

TPO Project No: **DT4275182** Project Description: **SR 860 / MIAMI GARDENS/NW 183 STREET EAST OF NW 57 AVENUE WEST OF NW 27 AVENUE**
 LRTP Ref: _____
 County: **MIAMI-DADE**
 Roadway ID: _____
 Lanes Exist: _____ Type of Work: **RESURFACING** SIS or Non-SIS: **No**
 Lanes Improved: _____ Extra Description: _____
 Lanes Added: _____
 Project Length: **2.799**
 District: **6**

PHASE :

		Proposed Funding (in \$000s)							
Funding Source		<2026	2025 - 2026	2026 - 2027	2027 - 2028	2028 - 2029	2029 - 2030	>2030	All Years
		340	0	0	0	0	0	0	340
ALTERNATIVE CONTRACTING INCENTIVES	Total	340	0	0	0	0	0	0	340

RESPONSIBLE AGENCY: **FDOT**

Item Segment **TOTAL ALL Years ALL Phases:** **\$6,052**

Item Number: **427518**

Item **TOTAL ALL Years ALL Phases ALL Segments:** **\$6,052**

TPO Project No: **DT4275212** Project Description: **SR 922/NE 125 STREET SR 915/NE 5 AVENUE NE 7 AVENUE**
 LRTP Ref: _____
 County: **MIAMI-DADE**
 Roadway ID: _____
 Lanes Exist: _____ Type of Work: **INTERSECTION IMPROVEMENT** SIS or Non-SIS: **No**
 Lanes Improved: _____ Extra Description: _____
 Lanes Added: _____
 Project Length: **0.887**
 District: **6**

PHASE :

		Proposed Funding (in \$000s)							
Funding Source		<2026	2025 - 2026	2026 - 2027	2027 - 2028	2028 - 2029	2029 - 2030	>2030	All Years
DDR		0	0	0	0	0	0	0	0
DIH		1	0	0	0	0	0	0	1
DS		18	0	0	0	0	0	0	18
SA		458	0	0	0	0	0	0	458
PRELIMINARY ENGINEERING	Total	477	0	0	0	0	0	0	477
DDR		65	0	0	0	0	0	0	65
DIH		0	0	0	0	0	0	0	0
HSP		164	0	0	0	0	0	0	164
SA		76	0	0	0	0	0	0	76
RIGHT OF WAY	Total	305	0	0	0	0	0	0	305

MIAMI-DADE TRANSPORTATION PLANNING ORGANIZATION
 TRANSPORTATION IMPROVEMENT PROGRAM
 PRIMARY STATE HIGHWAYS AND INTERMODAL



HIGHWAYS

TPO Project No: **DT4275212**
 LRTP Ref:
 County: MIAMI-DADE
 Roadway ID:
 Lanes Exist:
 Lanes Improved:
 Lanes Added:
 Project Length: 0.887
 District: 6

Project Description: **SR 922/NE 125 STREET** **SR 915/NE 5 AVENUE** **NE 7 AVENUE**

Type of Work: **INTERSECTION IMPROVEMENT** SIS or Non-SIS: **No**

Extra Description:

Proposed Funding (in \$000s)

PHASE :

Funding Source	<2026	2025 - 2026	2026 - 2027	2027 - 2028	2028 - 2029	2029 - 2030	>2030	All Years
ARPA	2,729	0	0	0	0	0	0	2,729
DDR	5	0	0	0	0	0	0	5
DIH	161	6	0	0	0	0	0	167
DS	77	0	0	0	0	0	0	77
CONSTRUCTION Total	2,972	6	0	0	0	0	0	2,978
DDR	142	0	0	0	0	0	0	142
ALTERNATIVE CONTRACTING INCENTIVES Total	142	0	0	0	0	0	0	142

RESPONSIBLE AGENCY: FDOT

Item Number: 427521 Item Segment TOTAL ALL Years ALL Phases: **\$3,902**
 Item TOTAL ALL Years ALL Phases ALL Segments: **\$3,902**

TPO Project No: **DT4276471**
 LRTP Ref: 06-10
 County: MIAMI-DADE
 Roadway ID:
 Lanes Exist:
 Lanes Improved:
 Lanes Added:
 Project Length: 0.628
 District: 6

Project Description: **SR 90 / SW 7 STREET** **SW 2 AVENUE** **SW 5 AVENUE**

Type of Work: **PD&E/EMO STUDY** SIS or Non-SIS: **No**

Extra Description:

Proposed Funding (in \$000s)

PHASE :

Funding Source	<2026	2025 - 2026	2026 - 2027	2027 - 2028	2028 - 2029	2029 - 2030	>2030	All Years
	4	0	0	0	0	0	0	4
PROJECT DEVELOPMENT AND ENVIRONMENTAL Total	4	0	0	0	0	0	0	4

RESPONSIBLE AGENCY: FDOT

Item Number: 427647 Item Segment TOTAL ALL Years ALL Phases: **\$4**
 Item TOTAL ALL Years ALL Phases ALL Segments: **\$4**

MIAMI-DADE TRANSPORTATION PLANNING ORGANIZATION
 TRANSPORTATION IMPROVEMENT PROGRAM
 PRIMARY STATE HIGHWAYS AND INTERMODAL



HIGHWAYS

TPO Project No: **DT4283581**
 LRTP Ref: 07-26
 County: MIAMI-DADE
 Roadway ID: 87260000
 Lanes Exist: 4
 Lanes Improved: 4
 Lanes Added:
 Project Length: 3.237
 District: 6

Project Description: **SR 826 / PALMETTO EXPRESSWAY SR
 826 EB RAMP TO SR 9A / I-95 NB**

Type of Work: **INTERCHANGE RAMP (NEW)** SIS or Non-SIS: **Yes**

Extra Description:

Proposed Funding (in \$000s)

PHASE :	Funding Source	<2026	2025 - 2026	2026 - 2027	2027 - 2028	2028 - 2029	2029 - 2030	>2030	All Years
	DDR	90	0	0	0	0	0	0	90
	DDR	329	0	0	0	0	0	0	329
	DI	11	0	0	0	0	0	0	11
	DI	4,321	0	0	0	0	0	0	4,321
	DIH	148	0	0	0	0	0	0	148
	DIS	2,630	0	0	0	0	0	0	2,630
	DS	721	0	0	0	0	0	0	721
	NHPP	1,743	0	0	0	0	0	0	1,743
	NHPP	515	0	0	0	0	0	0	515
	PKYI	543	17	0	0	0	0	0	560
	PKYI	668	0	0	0	0	0	0	668
	SIWR	776	0	0	0	0	0	0	776
PRELIMINARY ENGINEERING	Total	12,495	17	0	0	0	0	0	12,512
	BNIR	5,884	127	0	0	0	0	0	6,011
	DDR	674	120	0	0	0	0	0	794
	DI	7,788	1	0	0	0	0	0	7,789
	DIH	225	1	0	0	0	0	0	226
	DIS	559	0	0	0	0	0	0	559
	DS	115	0	0	0	0	0	0	115
	DSBD	7,856	1,583	0	0	0	0	0	9,439
	SIBF	0	913	0	0	0	0	0	913
RIGHT OF WAY	Total	23,101	2,745	0	0	0	0	0	25,846
	ACNP	1,058	0	0	0	0	0	0	1,058
	ACSU	2,679	0	0	0	0	0	0	2,679
	DI	5,288	0	0	0	0	0	0	5,288
	DI	156	0	0	0	0	0	0	156
	GFNP	250	2,096	0	0	0	0	0	2,346
RAILROAD & UTILITIES	Total	9,431	2,096	0	0	0	0	0	11,527
	DIH	171	0	0	0	0	0	0	171
	EBNH	2,420	0	0	0	0	0	0	2,420
	NHPP	1,053	0	0	0	0	0	0	1,053

MIAMI-DADE TRANSPORTATION PLANNING ORGANIZATION
 TRANSPORTATION IMPROVEMENT PROGRAM
 PRIMARY STATE HIGHWAYS AND INTERMODAL



HIGHWAYS

TPO Project No: **DT4283581**
 LRTP Ref: 07-26
 County: MIAMI-DADE
 Roadway ID: 87260000
 Lanes Exist: 4
 Lanes Improved: 4
 Lanes Added:
 Project Length: 3.237
 District: 6

Project Description: **SR 826 / PALMETTO EXPRESSWAY SR
 826 EB RAMP TO SR 9A / I-95 NB**

Type of Work: **INTERCHANGE RAMP (NEW)** SIS or Non-SIS: **Yes**

Extra Description:

		Proposed Funding (in \$000s)							
PHASE :	Funding Source	<2026	2025 - 2026	2026 - 2027	2027 - 2028	2028 - 2029	2029 - 2030	>2030	All Years
PROJECT DEVELOPMENT AND ENVIRONMENTAL	PKYI	236	0	0	0	0	0	0	236
	Total	3,880	0	0	0	0	0	0	3,880
	ACNP	0	107	0	0	0	0	0	107
	DDR	7,000	493	0	0	0	0	0	7,493
	DJ	0	250	0	0	0	0	0	250
	DS	27	2	0	0	0	0	0	29
	GFNP	10,682	3,509	0	0	0	0	0	14,191
	SIBF	88,141	2	0	0	0	0	0	88,143
CONSTRUCTION	Total	105,850	4,363	0	0	0	0	0	110,213
	ACNP	0	0	0	0	0	0	1,054	1,054
ALTERNATIVE CONTRACTING INCENTIVES	Total	0	0	0	0	0	0	1,054	1,054
	DSBD	0	0	10,309	10,309	10,309	10,309	51,545	92,781
REPAYMENTS	Total	0	0	10,309	10,309	10,309	10,309	51,545	92,781

RESPONSIBLE AGENCY: FDOT

Item Segment TOTAL ALL Years ALL Phases: **\$257,813**
 Item Number: 428358 Item TOTAL ALL Years ALL Phases ALL Segments: **\$609,770**

TPO Project No: **DT4283584**
 LRTP Ref: 07-24
 County: MIAMI-DADE
 Roadway ID: 87140000
 Lanes Exist: 1
 Lanes Improved: 1
 Lanes Added:
 Project Length: 3.047
 District: 6

Project Description: **SR 7 AND SR 9 / GOLDEN GLADES
 INTERCHANGE VARIOUS RAMP
 IMPROVEMENTS**

Type of Work: **INTERCHANGE RAMP (NEW)** SIS or Non-SIS: **Yes**

Extra Description:

		Proposed Funding (in \$000s)							
PHASE :	Funding Source	<2026	2025 - 2026	2026 - 2027	2027 - 2028	2028 - 2029	2029 - 2030	>2030	All Years
	DDR	57	0	0	0	0	0	0	57
	DIH	1,013	0	0	0	0	0	0	1,013

MIAMI-DADE TRANSPORTATION PLANNING ORGANIZATION
 TRANSPORTATION IMPROVEMENT PROGRAM
 PRIMARY STATE HIGHWAYS AND INTERMODAL



HIGHWAYS

TPO Project No: **DT4283584**
 LRTP Ref: 07-24
 County: MIAMI-DADE
 Roadway ID: 87140000
 Lanes Exist: 1
 Lanes Improved: 1
 Lanes Added:
 Project Length: 3.047
 District: 6

Project Description: **SR 7 AND SR 9 / GOLDEN GLADES INTERCHANGE VARIOUS RAMP IMPROVEMENTS**

Type of Work: **INTERCHANGE RAMP (NEW)** SIS or Non-SIS: **Yes**

Extra Description:

		Proposed Funding (in \$000s)							
PHASE :	Funding Source	<2026	2025 - 2026	2026 - 2027	2027 - 2028	2028 - 2029	2029 - 2030	>2030	All Years
	DS	3,065	0	0	0	0	0	0	3,065
	SIWR	666	0	0	0	0	0	0	666
PRELIMINARY ENGINEERING	Total	4,801	0	0	0	0	0	0	4,801
	DIH	94	0	0	0	0	0	0	94
RIGHT OF WAY	Total	94	0	0	0	0	0	0	94
	GFNP	500	0	0	0	0	0	0	500
RAILROAD & UTILITIES	Total	500	0	0	0	0	0	0	500
	ACNP	373	0	0	0	0	0	0	373
	DDR	284	0	0	0	0	0	0	284
	DI	0	150	0	0	0	0	0	150
	DS	7	0	0	0	0	0	0	7
	GFNP	43,621	2,903	0	0	0	0	0	46,524
	SIBF	82,353	0	0	0	0	0	0	82,353
CONSTRUCTION	Total	126,638	3,053	0	0	0	0	0	129,691
	ACNP	0	0	0	0	0	0	1,286	1,286
ALTERNATIVE CONTRACTING INCENTIVES	Total	0	0	0	0	0	0	1,286	1,286

RESPONSIBLE AGENCY: FDOT

Item Segment TOTAL ALL Years ALL Phases: **\$136,372**
 Item Number: 428358 Item TOTAL ALL Years ALL Phases ALL Segments: **\$609,770**

MIAMI-DADE TRANSPORTATION PLANNING ORGANIZATION
 TRANSPORTATION IMPROVEMENT PROGRAM
 PRIMARY STATE HIGHWAYS AND INTERMODAL



HIGHWAYS

TPO Project No: **DT4283585**
 LRTP Ref: 07-26
 County: MIAMI-DADE
 Roadway ID: 87270000
 Lanes Exist: 6
 Lanes Improved: 4
 Lanes Added:
 Project Length: 2.193
 District: 6

Project Description: **SR 9A / I-95 NORTH OF BISCAYNE CANAL SR 860/MIAMI GARDEN DR**

Type of Work: **ADD LANES & RECONSTRUCT** SIS or Non-SIS: **Yes**

Extra Description:

		Proposed Funding (in \$000s)							
PHASE :	Funding Source	<2026	2025 - 2026	2026 - 2027	2027 - 2028	2028 - 2029	2029 - 2030	>2030	All Years
	DIH	470	2	0	0	0	0	0	472
	DS	2,463	0	0	0	0	0	0	2,463
	SIWR	775	0	0	0	0	0	0	775
PRELIMINARY ENGINEERING	Total	3,708	2	0	0	0	0	0	3,710
	DIH	2	0	0	0	0	0	0	2
RIGHT OF WAY	Total	2	0	0	0	0	0	0	2
	ACNP	0	0	0	0	0	0	500	500
	STED	0	0	0	0	0	0	1,402	1,402
RAILROAD & UTILITIES	Total	0	0	0	0	0	0	1,902	1,902
	ACNP	0	0	0	0	0	0	48,130	48,130
	DIH	0	0	0	0	0	0	820	820
	STED	0	0	0	0	0	0	26,843	26,843
CONSTRUCTION	Total	0	0	0	0	0	0	75,793	75,793
	STED	0	0	0	0	0	0	1,200	1,200
ALTERNATIVE CONTRACTING INCENTIVES	Total	0	0	0	0	0	0	1,200	1,200

RESPONSIBLE AGENCY: FDOT

Item Segment TOTAL ALL Years ALL Phases: **\$82,607**

Item Number: 428358

Item TOTAL ALL Years ALL Phases ALL Segments: **\$609,770**

TPO Project No: **DT4283588**
 LRTP Ref: 07-26
 County: MIAMI-DADE
 Roadway ID: 87170000
 Lanes Exist: 2
 Lanes Improved: 2
 Lanes Added:
 Project Length: 1.096
 District: 6

Project Description: **SR 826 CONNECTOR**

AT GOLDEN GLADES INTERCHANGE AND VARIOUS RAMPS

Type of Work: **ADD LANES & RECONSTRUCT** SIS or Non-SIS: **Yes**

Extra Description:

		Proposed Funding (in \$000s)							
PHASE :	Funding Source	<2026	2025 - 2026	2026 - 2027	2027 - 2028	2028 - 2029	2029 - 2030	>2030	All Years
	DDR	1,729	0	0	0	0	0	0	1,729

MIAMI-DADE TRANSPORTATION PLANNING ORGANIZATION
 TRANSPORTATION IMPROVEMENT PROGRAM
 PRIMARY STATE HIGHWAYS AND INTERMODAL



HIGHWAYS

TPO Project No: **DT4283588**
 LRTP Ref: 07-26
 County: MIAMI-DADE
 Roadway ID: 87170000
 Lanes Exist: 2
 Lanes Improved: 2
 Lanes Added:
 Project Length: 1.096
 District: 6

Project Description: **SR 826 CONNECTOR AT GOLDEN GLADES INTERCHANGE AND VARIOUS RAMPS**

Type of Work: **ADD LANES & RECONSTRUCT** SIS or Non-SIS: **Yes**

Extra Description:

		Proposed Funding (in \$000s)							
PHASE :	Funding Source	<2026	2025 - 2026	2026 - 2027	2027 - 2028	2028 - 2029	2029 - 2030	>2030	All Years
	DIH	191	0	0	0	0	0	0	191
	DIS	2,021	0	0	0	0	0	0	2,021
	DS	19	0	0	0	0	0	0	19
	GMR	226	0	0	0	0	0	0	226
PRELIMINARY ENGINEERING	Total	4,186	0	0	0	0	0	0	4,186
	DS	0	50	0	0	0	0	0	50
ENVIRONMENTAL	Total	0	50	0	0	0	0	0	50
	DDR	489	0	0	0	0	0	0	489
	DIH	43	0	0	0	0	0	0	43
	DS	26	0	0	0	0	0	0	26
	DSBD	365	0	0	0	0	0	0	365
RIGHT OF WAY	Total	923	0	0	0	0	0	0	923
	GFNP	500	0	0	0	0	0	0	500
RAILROAD & UTILITIES	Total	500	0	0	0	0	0	0	500
	ACNP	0	983	0	0	0	0	0	983
	DI	0	150	0	0	0	0	0	150
	GFNP	81,253	3,459	0	0	0	0	0	84,712
	SIBF	34,770	0	0	0	0	0	0	34,770
CONSTRUCTION	Total	116,023	4,592	0	0	0	0	0	120,615
	ACNP	0	0	0	0	0	0	1,190	1,190
ALTERNATIVE CONTRACTING INCENTIVES	Total	0	0	0	0	0	0	1,190	1,190

RESPONSIBLE AGENCY: FDOT

Item Number: 428358
 Item Segment TOTAL ALL Years ALL Phases: \$127,464
 Item TOTAL ALL Years ALL Phases ALL Segments: \$609,770

MIAMI-DADE TRANSPORTATION PLANNING ORGANIZATION
 TRANSPORTATION IMPROVEMENT PROGRAM
 PRIMARY STATE HIGHWAYS AND INTERMODAL



HIGHWAYS

TPO Project No: **DT4283589**
 LRTP Ref: 06-10
 County: MIAMI-DADE
 Roadway ID: 87140000
 Lanes Exist: 1
 Lanes Improved: 1
 Lanes Added:
 Project Length: 1.279
 District: 6

Project Description: **GOLDEN GLADES INTERCHANGE - ENGINEERING SUPPORT**

Type of Work: **PRELIM ENG FOR FUTURE CAPACITY** SIS or Non-SIS: **Yes**

Extra Description:

		Proposed Funding (in \$000s)							
PHASE :	Funding Source	<2026	2025 - 2026	2026 - 2027	2027 - 2028	2028 - 2029	2029 - 2030	>2030	All Years
	DDR	2,389	0	0	0	0	0	0	2,389
	DIH	0	1	0	0	0	0	0	1
	DS	1,024	0	0	0	0	0	0	1,024
PRELIMINARY ENGINEERING	Total	3,413	1	0	0	0	0	0	3,414
	DS	100	500	500	250	250	250	0	1,850
	DSBD	0	250	0	0	0	0	0	250
CONSTRUCTION	Total	100	750	500	250	250	250	0	2,100

RESPONSIBLE AGENCY: FDOT

Item Number: 428358
 Item Segment TOTAL ALL Years ALL Phases: \$5,514
 Item TOTAL ALL Years ALL Phases ALL Segments: \$609,770

TPO Project No: **DT4290471**
 LRTP Ref:
 County: MIAMI-DADE
 Roadway ID:
 Lanes Exist:
 Lanes Improved:
 Lanes Added:
 Project Length: 1.463
 District: 6

Project Description: **SR 93 / I-75**

NW 178 STREET **NW 202 STREET**

Type of Work: **LANDSCAPING** SIS or Non-SIS: **Yes**

Extra Description:

		Proposed Funding (in \$000s)							
PHASE :	Funding Source	<2026	2025 - 2026	2026 - 2027	2027 - 2028	2028 - 2029	2029 - 2030	>2030	All Years
		265	0	0	0	0	0	0	265
PRELIMINARY ENGINEERING	Total	265	0	0	0	0	0	0	265
		735	0	0	0	0	0	0	735
CONSTRUCTION	Total	735	0	0	0	0	0	0	735

RESPONSIBLE AGENCY: FDOT

Item Number: 429047
 Item Segment TOTAL ALL Years ALL Phases: \$1,000
 Item TOTAL ALL Years ALL Phases ALL Segments: \$2,941

MIAMI-DADE TRANSPORTATION PLANNING ORGANIZATION
 TRANSPORTATION IMPROVEMENT PROGRAM
 PRIMARY STATE HIGHWAYS AND INTERMODAL



HIGHWAYS

TPO Project No: **DT4290472**
 LRTP Ref:
 County: MIAMI-DADE
 Roadway ID:
 Lanes Exist:
 Lanes Improved:
 Lanes Added:
 Project Length: 0.979
 District: 6

Project Description: **SR 93 / I-75** **NW 162 STREET** **NW 178 STREET**
 Type of Work: **LANDSCAPING** SIS or Non-SIS: **Yes**
 Extra Description:

		Proposed Funding (in \$000s)							
PHASE :	Funding Source	<2026	2025 - 2026	2026 - 2027	2027 - 2028	2028 - 2029	2029 - 2030	>2030	All Years
	DDR	112	0	0	0	0	0	0	112
	DIH	12	0	0	0	0	0	0	12
	DS	1	0	0	0	0	0	0	1
PRELIMINARY ENGINEERING	Total	125	0	0	0	0	0	0	125
	DDR	494	0	0	0	0	0	0	494
	DIH	35	4	0	0	0	0	0	39
	DS	118	0	0	0	0	0	0	118
CONSTRUCTION	Total	647	4	0	0	0	0	0	651

RESPONSIBLE AGENCY: **FDOT**

Item Segment **TOTAL ALL Years ALL Phases:** **\$776**
 Item Number: **429047** Item **TOTAL ALL Years ALL Phases ALL Segments:** **\$2,941**

TPO Project No: **DT4290473**
 LRTP Ref:
 County: MIAMI-DADE
 Roadway ID:
 Lanes Exist:
 Lanes Improved:
 Lanes Added:
 Project Length: 0.923
 District: 6

Project Description: **SR 93 / I-75** **NW 148 STREET** **NW 162 STREET**
 Type of Work: **LANDSCAPING** SIS or Non-SIS: **Yes**
 Extra Description:

		Proposed Funding (in \$000s)							
PHASE :	Funding Source	<2026	2025 - 2026	2026 - 2027	2027 - 2028	2028 - 2029	2029 - 2030	>2030	All Years
		148	0	0	0	0	0	0	148
PRELIMINARY ENGINEERING	Total	148	0	0	0	0	0	0	148
		689	0	0	0	0	0	0	689
CONSTRUCTION	Total	689	0	0	0	0	0	0	689

RESPONSIBLE AGENCY: **FDOT**

Item Segment **TOTAL ALL Years ALL Phases:** **\$837**
 Item Number: **429047** Item **TOTAL ALL Years ALL Phases ALL Segments:** **\$2,941**

MIAMI-DADE TRANSPORTATION PLANNING ORGANIZATION
 TRANSPORTATION IMPROVEMENT PROGRAM
 PRIMARY STATE HIGHWAYS AND INTERMODAL



HIGHWAYS

TPO Project No: **DT4290474** Project Description: **SR 860 / MIAMI GARDENS DRIVE EAST OF NW 97 AVENUE SR93 / I-75 & PARK & RIDE LOT**

LRTP Ref:
 County: MIAMI-DADE
 Roadway ID:
 Lanes Exist:
 Lanes Improved:
 Lanes Added:
 Project Length: 0.277
 District: 6

Type of Work: **LANDSCAPING** SIS or Non-SIS: **Yes**
 Extra Description:

PHASE :		Proposed Funding (in \$000s)								
		Funding Source	<2026	2025 - 2026	2026 - 2027	2027 - 2028	2028 - 2029	2029 - 2030	>2030	All Years
			62	0	0	0	0	0	0	62
PRELIMINARY ENGINEERING	Total		62	0	0	0	0	0	0	62
			266	0	0	0	0	0	0	266
CONSTRUCTION	Total		266	0	0	0	0	0	0	266

RESPONSIBLE AGENCY: **FDOT**

Item Segment **TOTAL ALL Years ALL Phases:** **\$328**
 Item Number: **429047** Item **TOTAL ALL Years ALL Phases ALL Segments:** **\$2,941**

TPO Project No: **DT4291851** Project Description: **SR 9 / NW 27 AVENUE SOUTH OF SR 934/NW 79 STREET NORTH OF SR 932 / NW 103 STREET**

LRTP Ref:
 County: MIAMI-DADE
 Roadway ID:
 Lanes Exist:
 Lanes Improved:
 Lanes Added:
 Project Length: 1.621
 District: 6

Type of Work: **RESURFACING** SIS or Non-SIS: **No**
 Extra Description:

PHASE :		Proposed Funding (in \$000s)								
		Funding Source	<2026	2025 - 2026	2026 - 2027	2027 - 2028	2028 - 2029	2029 - 2030	>2030	All Years
			663	0	0	0	0	0	0	663
			59	0	0	0	0	0	0	59
PRELIMINARY ENGINEERING	Total		722	0	0	0	0	0	0	722
			14	0	0	0	0	0	0	14
RIGHT OF WAY	Total		14	0	0	0	0	0	0	14
			9	0	0	0	0	0	0	9
RAILROAD & UTILITIES	Total		9	0	0	0	0	0	0	9
			70	0	0	0	0	0	0	70
			4,520	0	0	0	0	0	0	4,520
CONSTRUCTION	Total		4,590	0	0	0	0	0	0	4,590

MIAMI-DADE TRANSPORTATION PLANNING ORGANIZATION
 TRANSPORTATION IMPROVEMENT PROGRAM
 PRIMARY STATE HIGHWAYS AND INTERMODAL



HIGHWAYS

TPO Project No: **DT4291851** Project Description: **SR 9 / NW 27 AVENUE** **SOUTH OF SR 934/NW 79 STREET** **NORTH OF SR 932 / NW 103 STREET**
 LRTP Ref:
 County: MIAMI-DADE
 Roadway ID:
 Lanes Exist:
 Lanes Improved:
 Lanes Added:
 Project Length: 1.621
 District: 6

Type of Work: **RESURFACING**
 Extra Description:

SIS or Non-SIS: **No**

Proposed Funding (in \$000s)

PHASE :	Funding Source	<2026	2025 - 2026	2026 - 2027	2027 - 2028	2028 - 2029	2029 - 2030	>2030	All Years
		110	0	0	0	0	0	0	110
ALTERNATIVE CONTRACTING INCENTIVES	Total	110	0	0	0	0	0	0	110

RESPONSIBLE AGENCY: **FDOT**

Item Segment **TOTAL ALL Years ALL Phases:** **\$5,445**

Item Number: **429185**

Item **TOTAL ALL Years ALL Phases ALL Segments:** **\$16,111**

TPO Project No: **DT4291852** Project Description: **SR 9 / NW 27 AVENUE** **NW 39 STREET** **SOUTH OF NW 79 STREET**
 LRTP Ref:
 County: MIAMI-DADE
 Roadway ID:
 Lanes Exist:
 Lanes Improved:
 Lanes Added:
 Project Length: 2.283
 District: 6

Type of Work: **RESURFACING**
 Extra Description:

SIS or Non-SIS: **No**

Proposed Funding (in \$000s)

PHASE :	Funding Source	<2026	2025 - 2026	2026 - 2027	2027 - 2028	2028 - 2029	2029 - 2030	>2030	All Years
	DDR	1,000	0	0	0	0	0	0	1,000
	DIH	40	0	0	0	0	0	0	40
	DS	69	0	0	0	0	0	0	69
PRELIMINARY ENGINEERING	Total	1,109	0	0	0	0	0	0	1,109
	DIH	0	17	0	0	0	0	0	17
	DS	0	260	0	0	0	0	0	260
RIGHT OF WAY	Total	0	277	0	0	0	0	0	277
	DDR	11	0	0	0	0	0	0	11
	DS	4	0	0	0	0	0	0	4
RAILROAD & UTILITIES	Total	15	0	0	0	0	0	0	15

MIAMI-DADE TRANSPORTATION PLANNING ORGANIZATION
 TRANSPORTATION IMPROVEMENT PROGRAM
 PRIMARY STATE HIGHWAYS AND INTERMODAL



HIGHWAYS

TPO Project No: **DT4291852** Project Description: **SR 9 / NW 27 AVENUE NW 39 STREET SOUTH OF NW 79 STREET**
 LRTP Ref:
 County: MIAMI-DADE
 Roadway ID:
 Lanes Exist:
 Lanes Improved:
 Lanes Added:
 Project Length: 2.283
 District: 6

Type of Work: **RESURFACING** SIS or Non-SIS: **No**
 Extra Description:

		Proposed Funding (in \$000s)							
PHASE :	Funding Source	<2026	2025 - 2026	2026 - 2027	2027 - 2028	2028 - 2029	2029 - 2030	>2030	All Years
	ACNR	0	0	0	0	0	0	0	0
	DDR	3	0	0	0	0	0	0	3
	DDR	1,413	108	0	0	0	0	0	1,521
	DIH	294	0	0	0	0	0	0	294
	DS	902	0	0	0	0	0	0	902
	NHRE	59	0	0	0	0	0	0	59
	SA	3,888	0	0	0	0	0	0	3,888
CONSTRUCTION	Total	6,559	108	0	0	0	0	0	6,667

RESPONSIBLE AGENCY: FDOT

Item Segment TOTAL ALL Years ALL Phases: **\$8,068**
 Item Number: 429185 Item TOTAL ALL Years ALL Phases ALL Segments: **\$16,111**

TPO Project No: **DT4291853** Project Description: **SR 9 / NW 27 AVENUE SOUTH OF SR 934/NW 79 STREET NORTH OF SR 932 / NW 103 STREET**
 LRTP Ref:
 County: MIAMI-DADE
 Roadway ID:
 Lanes Exist:
 Lanes Improved:
 Lanes Added:
 Project Length: 1.621
 District: 6

Type of Work: **DRAINAGE IMPROVEMENTS** SIS or Non-SIS: **No**
 Extra Description:

		Proposed Funding (in \$000s)							
PHASE :	Funding Source	<2026	2025 - 2026	2026 - 2027	2027 - 2028	2028 - 2029	2029 - 2030	>2030	All Years
		628	0	0	0	0	0	0	628
PRELIMINARY ENGINEERING	Total	628	0	0	0	0	0	0	628
		0	0	0	0	0	0	0	0
RIGHT OF WAY	Total	0	0	0	0	0	0	0	0
		29	0	0	0	0	0	0	29
		1,841	0	0	0	0	0	0	1,841

MIAMI-DADE TRANSPORTATION PLANNING ORGANIZATION
 TRANSPORTATION IMPROVEMENT PROGRAM
 PRIMARY STATE HIGHWAYS AND INTERMODAL



HIGHWAYS

TPO Project No: **DT4291853** Project Description: **SR 9 / NW 27 AVENUE** **SOUTH OF SR 934/NW 79 STREET** **NORTH OF SR 932 / NW 103 STREET**
 LRTP Ref: _____
 County: **MIAMI-DADE**
 Roadway ID: _____
 Lanes Exist: _____
 Lanes Improved: _____ Type of Work: **DRAINAGE IMPROVEMENTS** SIS or Non-SIS: **No**
 Lanes Added: _____ Extra Description: _____
 Project Length: **1.621**
 District: **6**

PHASE :		Proposed Funding (in \$000s)							
Funding Source		<2026	2025 - 2026	2026 - 2027	2027 - 2028	2028 - 2029	2029 - 2030	>2030	All Years
CONSTRUCTION	Total	1,870	0	0	0	0	0	0	1,870
		100	0	0	0	0	0	0	100
ALTERNATIVE CONTRACTING INCENTIVES	Total	100	0	0	0	0	0	0	100

RESPONSIBLE AGENCY: **FDOT**

Item Segment TOTAL ALL Years ALL Phases: **\$2,598**
 Item Number: **429185** Item TOTAL ALL Years ALL Phases ALL Segments: **\$16,111**

TPO Project No: **DT4291931** Project Description: **SR 907 / ALTON ROAD** **MICHIGAN AVENUE** **SOUTH OF ED SULLIVAN DRIVE / 43 STREET**
 LRTP Ref: **06-09**
 County: **MIAMI-DADE**
 Roadway ID: **87037000**
 Lanes Exist: **4**
 Lanes Improved: **4** Type of Work: **FLEXIBLE PAVEMENT RECONSTRUCT.** SIS or Non-SIS: **No**
 Lanes Added: _____ Extra Description: _____
 Project Length: **1.731**
 District: **6**

PHASE :		Proposed Funding (in \$000s)							
Funding Source		<2026	2025 - 2026	2026 - 2027	2027 - 2028	2028 - 2029	2029 - 2030	>2030	All Years
DDR		0	0	0	0	0	0	0	0
DIH		1,256	106	0	0	0	0	0	1,362
DITS		797	0	0	0	0	0	0	797
DS		2,300	71	0	0	0	0	0	2,371
DS		43	0	0	0	0	0	0	43
LF		696	0	0	0	0	0	0	696
SA		110	0	0	0	0	0	0	110
SU		225	0	0	0	0	0	0	225
PRELIMINARY ENGINEERING	Total	5,427	177	0	0	0	0	0	5,604
DDR		0	0	1,500	400	400	0	0	2,300
ENVIRONMENTAL	Total	0	0	1,500	400	400	0	0	2,300
DIH		18	7	0	0	0	0	0	25
DS		0	5	0	0	0	0	0	5

MIAMI-DADE TRANSPORTATION PLANNING ORGANIZATION
 TRANSPORTATION IMPROVEMENT PROGRAM
 PRIMARY STATE HIGHWAYS AND INTERMODAL



HIGHWAYS

TPO Project No: **DT4291931**
 LRTP Ref: 06-09
 County: MIAMI-DADE
 Roadway ID: 87037000
 Lanes Exist: 4
 Lanes Improved: 4
 Lanes Added:
 Project Length: 1.731
 District: 6

Project Description: **SR 907 / ALTON ROAD MICHIGAN AVENUE SOUTH OF ED SULLIVAN DRIVE / 43 STREET**

Type of Work: **FLEXIBLE PAVEMENT RECONSTRUCT.** SIS or Non-SIS: **No**

Extra Description:

PHASE :		Proposed Funding (in \$000s)							
Funding Source		<2026	2025 - 2026	2026 - 2027	2027 - 2028	2028 - 2029	2029 - 2030	>2030	All Years
RIGHT OF WAY	Total	18	12	0	0	0	0	0	30
	DDR	0	0	0	0	1,500	0	0	1,500
	DS	0	593	0	0	0	0	0	593
	LF	0	0	0	0	9,300	0	0	9,300
RAILROAD & UTILITIES	Total	0	593	0	0	10,800	0	0	11,393
	ACNR	0	0	0	0	7,074	0	0	7,074
	ACPR	0	0	0	0	8,959	0	0	8,959
	CIGP	0	0	0	0	1,757	0	0	1,757
	DDR	0	0	0	0	32,409	0	0	32,409
	DIH	0	93	0	0	0	0	0	93
	DS	0	0	0	0	209	0	0	209
	LF	0	0	0	0	1,967	0	0	1,967
CONSTRUCTION	Total	0	93	0	0	52,375	0	0	52,468
	DDR	0	0	0	0	488	0	0	488
	DS	0	0	0	0	2,012	0	0	2,012
ALTERNATIVE CONTRACTING INCENTIVES	Total	0	0	0	0	2,500	0	0	2,500

RESPONSIBLE AGENCY: FDOT

Item Number: 429193 Item Segment TOTAL ALL Years ALL Phases: \$74,295
 Item TOTAL ALL Years ALL Phases ALL Segments: \$78,745

MIAMI-DADE TRANSPORTATION PLANNING ORGANIZATION
 TRANSPORTATION IMPROVEMENT PROGRAM
 PRIMARY STATE HIGHWAYS AND INTERMODAL



HIGHWAYS

TPO Project No: **DT4291932**
 LRTP Ref: 06-10
 County: MIAMI-DADE
 Roadway ID:
 Lanes Exist:
 Lanes Improved:
 Lanes Added:
 Project Length: 0.150
 District: 6

Project Description: **SR 907 / ALTON ROAD AT MICHIGAN AVENUE**

Type of Work: **INTERSECTION IMPROVEMENT** SIS or Non-SIS: **No**

Extra Description:

		Proposed Funding (in \$000s)							
PHASE :	Funding Source	<2026	2025 - 2026	2026 - 2027	2027 - 2028	2028 - 2029	2029 - 2030	>2030	All Years
		390	0	0	0	0	0	0	390
PRELIMINARY ENGINEERING	Total	390	0	0	0	0	0	0	390
		1	0	0	0	0	0	0	1
RAILROAD & UTILITIES	Total	1	0	0	0	0	0	0	1
		1,986	0	0	0	0	0	0	1,986
CONSTRUCTION	Total	1,986	0	0	0	0	0	0	1,986
		60	0	0	0	0	0	0	60
ALTERNATIVE CONTRACTING INCENTIVES	Total	60	0	0	0	0	0	0	60

RESPONSIBLE AGENCY: FDOT

Item Number: 429193
 Item Segment TOTAL ALL Years ALL Phases: \$2,437
 Item TOTAL ALL Years ALL Phases ALL Segments: \$78,745

TPO Project No: **DT4291933**
 LRTP Ref: 06-09
 County: MIAMI-DADE
 Roadway ID:
 Lanes Exist:
 Lanes Improved:
 Lanes Added:
 Project Length: 0.977
 District: 6

Project Description: **SR 907 / ALTON ROAD W 48 STREET NORTH OF 57 STREET**

Type of Work: **LANDSCAPING** SIS or Non-SIS: **No**

Extra Description:

		Proposed Funding (in \$000s)							
PHASE :	Funding Source	<2026	2025 - 2026	2026 - 2027	2027 - 2028	2028 - 2029	2029 - 2030	>2030	All Years
	DIH	0	0	0	0	20	0	0	20
	DS	0	0	0	0	175	0	0	175
PRELIMINARY ENGINEERING	Total	0	0	0	0	195	0	0	195

RESPONSIBLE AGENCY: FDOT

Item Number: 429193
 Item Segment TOTAL ALL Years ALL Phases: \$195
 Item TOTAL ALL Years ALL Phases ALL Segments: \$78,745

MIAMI-DADE TRANSPORTATION PLANNING ORGANIZATION
 TRANSPORTATION IMPROVEMENT PROGRAM
 PRIMARY STATE HIGHWAYS AND INTERMODAL



HIGHWAYS

TPO Project No: **DT4291934** Project Description: **SR 907 / ALTON ROAD SOUTH OF 43 STREET NORTH OF W 48 STREET**

LRTP Ref: 06-09

County: MIAMI-DADE

Roadway ID:

Lanes Exist:

Lanes Improved:

Lanes Added:

Project Length: 0.811

District: 6

Type of Work: **LANDSCAPING**

SIS or Non-SIS: **No**

Extra Description:

Proposed Funding (in \$000s)

PHASE :

Funding Source	<2026	2025 - 2026	2026 - 2027	2027 - 2028	2028 - 2029	2029 - 2030	>2030	All Years
DIH	0	0	0	20	0	0	0	20
DS	0	0	0	150	0	0	0	150
PRELIMINARY ENGINEERING Total	0	0	0	170	0	0	0	170

RESPONSIBLE AGENCY: **FDOT**

Item Segment **TOTAL ALL Years ALL Phases:** **\$170**

Item Number: **429193**

Item **TOTAL ALL Years ALL Phases ALL Segments:** **\$78,745**

TPO Project No: **DT4291935** Project Description: **SR 907 / ALTON ROAD MICHIGAN AVENUE SOUTH OF 43 STREET**

LRTP Ref: 06-09

County: MIAMI-DADE

Roadway ID: 87037000

Lanes Exist: 4

Lanes Improved:

Lanes Added:

Project Length: 1.281

District: 6

Type of Work: **LANDSCAPING**

SIS or Non-SIS: **No**

Extra Description:

Proposed Funding (in \$000s)

PHASE :

Funding Source	<2026	2025 - 2026	2026 - 2027	2027 - 2028	2028 - 2029	2029 - 2030	>2030	All Years
DIH	0	0	20	0	0	0	0	20
DS	0	0	245	0	0	0	0	245
PRELIMINARY ENGINEERING Total	0	0	265	0	0	0	0	265
DIH	0	0	0	0	0	17	0	17
DS	0	0	0	0	0	1,366	0	1,366
CONSTRUCTION Total	0	0	0	0	0	1,383	0	1,383

RESPONSIBLE AGENCY: **FDOT**

Item Segment **TOTAL ALL Years ALL Phases:** **\$1,648**

Item Number: **429193**

Item **TOTAL ALL Years ALL Phases ALL Segments:** **\$78,745**

MIAMI-DADE TRANSPORTATION PLANNING ORGANIZATION
 TRANSPORTATION IMPROVEMENT PROGRAM
 PRIMARY STATE HIGHWAYS AND INTERMODAL



HIGHWAYS

TPO Project No: **DT4292851**
 LRTP Ref: 06-10
 County: DIST/ST-WIDE
 Roadway ID:
 Lanes Exist:
 Lanes Improved:
 Lanes Added:
 Project Length:
 District: 6

Project Description: **TRAFFIC ENGINEERING STUDIES & ENGINEERING REVIEWS CONSULTANT**

Type of Work: **PRELIMINARY ENGINEERING** SIS or Non-SIS: **No**

Extra Description:

		Proposed Funding (in \$000s)							
PHASE :	Funding Source	<2026	2025 - 2026	2026 - 2027	2027 - 2028	2028 - 2029	2029 - 2030	>2030	All Years
		1,453	0	0	0	0	0	0	1,453
PRELIMINARY ENGINEERING	Total	1,453	0	0	0	0	0	0	1,453

RESPONSIBLE AGENCY: **FDOT**

Item Segment **TOTAL ALL Years ALL Phases:** **\$1,453**
 Item Number: 429285 Item **TOTAL ALL Years ALL Phases ALL Segments:** **\$7,017**

TPO Project No: **DT4292852**
 LRTP Ref: 06-10
 County: DIST/ST-WIDE
 Roadway ID:
 Lanes Exist:
 Lanes Improved:
 Lanes Added:
 Project Length:
 District: 6

Project Description: **TRAFFIC ENGINEERING STUDIES & ENGINEERING REVIEWS CONSULTANT**

Type of Work: **PRELIMINARY ENGINEERING** SIS or Non-SIS: **No**

Extra Description:

		Proposed Funding (in \$000s)							
PHASE :	Funding Source	<2026	2025 - 2026	2026 - 2027	2027 - 2028	2028 - 2029	2029 - 2030	>2030	All Years
		1,578	0	0	0	0	0	0	1,578
PRELIMINARY ENGINEERING	Total	1,578	0	0	0	0	0	0	1,578

RESPONSIBLE AGENCY: **FDOT**

Item Segment **TOTAL ALL Years ALL Phases:** **\$1,578**
 Item Number: 429285 Item **TOTAL ALL Years ALL Phases ALL Segments:** **\$7,017**

MIAMI-DADE TRANSPORTATION PLANNING ORGANIZATION
 TRANSPORTATION IMPROVEMENT PROGRAM
 PRIMARY STATE HIGHWAYS AND INTERMODAL



HIGHWAYS

TPO Project No: **DT4292853**
 LRTP Ref: 06-10
 County: DIST/ST-WIDE
 Roadway ID:
 Lanes Exist:
 Lanes Improved:
 Lanes Added:
 Project Length:
 District: 6

Project Description: **TRAFFIC ENGINEERING STUDIES & ENGINEERING REVIEWS CONSULTANT**

Type of Work: **PRELIMINARY ENGINEERING** SIS or Non-SIS: **No**

Extra Description:

		Proposed Funding (in \$000s)							
PHASE :	Funding Source	<2026	2025 - 2026	2026 - 2027	2027 - 2028	2028 - 2029	2029 - 2030	>2030	All Years
		1,764	0	0	0	0	0	0	1,764
PRELIMINARY ENGINEERING	Total	1,764	0	0	0	0	0	0	1,764

RESPONSIBLE AGENCY: **FDOT**

Item Segment **TOTAL ALL Years ALL Phases:** **\$1,764**

Item Number: 429285

Item **TOTAL ALL Years ALL Phases ALL Segments:** **\$7,017**

TPO Project No: **DT4292854**
 LRTP Ref: 06-10
 County: DIST/ST-WIDE
 Roadway ID:
 Lanes Exist:
 Lanes Improved:
 Lanes Added:
 Project Length:
 District: 6

Project Description: **TRAFFIC ENGINEERING STUDIES & ENGINEERING REVIEWS CONSULTANT**

Type of Work: **TRAFFIC ENGINEERING STUDY** SIS or Non-SIS: **No**

Extra Description:

		Proposed Funding (in \$000s)							
PHASE :	Funding Source	<2026	2025 - 2026	2026 - 2027	2027 - 2028	2028 - 2029	2029 - 2030	>2030	All Years
	DDR	100	0	0	0	0	0	0	100
	DIH	53	9	5	5	0	0	0	72
	DS	600	300	300	240	0	0	0	1,440
PRELIMINARY ENGINEERING	Total	753	309	305	245	0	0	0	1,612

RESPONSIBLE AGENCY: **FDOT**

Item Segment **TOTAL ALL Years ALL Phases:** **\$1,612**

Item Number: 429285

Item **TOTAL ALL Years ALL Phases ALL Segments:** **\$7,017**

MIAMI-DADE TRANSPORTATION PLANNING ORGANIZATION
 TRANSPORTATION IMPROVEMENT PROGRAM
 PRIMARY STATE HIGHWAYS AND INTERMODAL



HIGHWAYS

TPO Project No: **DT4292855**
 LRTP Ref: 06-10
 County: DIST/ST-WIDE
 Roadway ID:
 Lanes Exist:
 Lanes Improved:
 Lanes Added:
 Project Length:
 District: 6

Project Description: **DISTRICTWIDE TRAFFIC ENGINEERING STUDIES & ENGINEERING REVIEW CONSULTANT**

Type of Work: **TRAFFIC OPS IMPROVEMENT** SIS or Non-SIS: **No**

Extra Description:

PHASE :		Proposed Funding (in \$000s)							
Funding Source	<2026	2025 - 2026	2026 - 2027	2027 - 2028	2028 - 2029	2029 - 2030	>2030	All Years	
DIH	0	0	0	0	5	5	0	10	
DS	0	0	0	0	300	300	0	600	
PRELIMINARY ENGINEERING	Total	0	0	0	0	305	305	610	

RESPONSIBLE AGENCY: **FDOT**

Item Segment **TOTAL ALL Years ALL Phases:** \$610
 Item Number: **429285** Item **TOTAL ALL Years ALL Phases ALL Segments:** \$7,017

TPO Project No: **DT4292861**
 LRTP Ref: 06-10
 County: DIST/ST-WIDE
 Roadway ID:
 Lanes Exist:
 Lanes Improved:
 Lanes Added:
 Project Length:
 District: 6

Project Description: **TRAFFIC ENGINEERING RDWAY DESIGN & STRUCTURAL ANALYSIS CONSULTANT**

Type of Work: **PRELIMINARY ENGINEERING** SIS or Non-SIS: **No**

Extra Description:

PHASE :		Proposed Funding (in \$000s)							
Funding Source	<2026	2025 - 2026	2026 - 2027	2027 - 2028	2028 - 2029	2029 - 2030	>2030	All Years	
	545	0	0	0	0	0	0	545	
PRELIMINARY ENGINEERING	Total	545	0	0	0	0	0	545	

RESPONSIBLE AGENCY: **FDOT**

Item Segment **TOTAL ALL Years ALL Phases:** \$545
 Item Number: **429286** Item **TOTAL ALL Years ALL Phases ALL Segments:** \$5,975

MIAMI-DADE TRANSPORTATION PLANNING ORGANIZATION
 TRANSPORTATION IMPROVEMENT PROGRAM
 PRIMARY STATE HIGHWAYS AND INTERMODAL



HIGHWAYS

TPO Project No: **DT4292862**
 LRTP Ref: 06-10
 County: DIST/ST-WIDE
 Roadway ID:
 Lanes Exist:
 Lanes Improved:
 Lanes Added:
 Project Length:
 District: 6

Project Description: **TRAFFIC ENGINEERING SUPPORT SERVICES CONSULTANT**

Type of Work: **PRELIMINARY ENGINEERING** SIS or Non-SIS: **No**

Extra Description:

		Proposed Funding (in \$000s)							
PHASE :	Funding Source	<2026	2025 - 2026	2026 - 2027	2027 - 2028	2028 - 2029	2029 - 2030	>2030	All Years
		1,374	0	0	0	0	0	0	1,374
PRELIMINARY ENGINEERING	Total	1,374	0	0	0	0	0	0	1,374

RESPONSIBLE AGENCY: **FDOT**

Item Segment **TOTAL ALL Years ALL Phases:** **\$1,374**
 Item Number: 429286 Item **TOTAL ALL Years ALL Phases ALL Segments:** **\$5,975**

TPO Project No: **DT4292864**
 LRTP Ref: 06-10
 County: DIST/ST-WIDE
 Roadway ID:
 Lanes Exist:
 Lanes Improved:
 Lanes Added:
 Project Length:
 District: 6

Project Description: **TRAFFIC ENGINEERING SUPPORT SERVICES CONSULTANT**

Type of Work: **PRELIMINARY ENGINEERING** SIS or Non-SIS: **No**

Extra Description:

		Proposed Funding (in \$000s)							
PHASE :	Funding Source	<2026	2025 - 2026	2026 - 2027	2027 - 2028	2028 - 2029	2029 - 2030	>2030	All Years
	DIH	32	4	0	0	0	0	0	36
	DS	1,500	0	0	0	0	0	0	1,500
PRELIMINARY ENGINEERING	Total	1,532	4	0	0	0	0	0	1,536

RESPONSIBLE AGENCY: **FDOT**

Item Segment **TOTAL ALL Years ALL Phases:** **\$1,536**
 Item Number: 429286 Item **TOTAL ALL Years ALL Phases ALL Segments:** **\$5,975**

MIAMI-DADE TRANSPORTATION PLANNING ORGANIZATION
 TRANSPORTATION IMPROVEMENT PROGRAM
 PRIMARY STATE HIGHWAYS AND INTERMODAL



HIGHWAYS

TPO Project No: **DT4292866**
 LRTP Ref: 06-10
 County: DIST/ST-WIDE
 Roadway ID:
 Lanes Exist:
 Lanes Improved:
 Lanes Added:
 Project Length:
 District: 6

Project Description: **TRAFFIC ENGINEERING SUPPORT SERVICES CONSULTANT**

Type of Work: **TRAFFIC ENGINEERING STUDY** SIS or Non-SIS: **No**

Extra Description:

		Proposed Funding (in \$000s)							
PHASE :	Funding Source	<2026	2025 - 2026	2026 - 2027	2027 - 2028	2028 - 2029	2029 - 2030	>2030	All Years
	DDR	0	100	0	0	0	0	0	100
	DIH	27	32	5	5	0	0	0	69
	DS	1,101	300	100	0	0	0	0	1,501
PRELIMINARY ENGINEERING	Total	1,128	432	105	5	0	0	0	1,670

RESPONSIBLE AGENCY: FDOT

Item Number: 429286
 Item Segment TOTAL ALL Years ALL Phases: \$1,670
 Item TOTAL ALL Years ALL Phases ALL Segments: \$5,975

TPO Project No: **DT4292867**
 LRTP Ref: 06-10
 County: DIST/ST-WIDE
 Roadway ID:
 Lanes Exist:
 Lanes Improved:
 Lanes Added:
 Project Length:
 District: 6

Project Description: **TRAFFIC ENGINEERING SUPPORT SERVICES CONSULTANT**

Type of Work: **TRAFFIC OPS IMPROVEMENT** SIS or Non-SIS: **No**

Extra Description:

		Proposed Funding (in \$000s)							
PHASE :	Funding Source	<2026	2025 - 2026	2026 - 2027	2027 - 2028	2028 - 2029	2029 - 2030	>2030	All Years
	DIH	0	0	0	0	5	5	0	10
	DS	0	0	0	240	300	300	0	840
PRELIMINARY ENGINEERING	Total	0	0	0	240	305	305	0	850

RESPONSIBLE AGENCY: FDOT

Item Number: 429286
 Item Segment TOTAL ALL Years ALL Phases: \$850
 Item TOTAL ALL Years ALL Phases ALL Segments: \$5,975

MIAMI-DADE TRANSPORTATION PLANNING ORGANIZATION
 TRANSPORTATION IMPROVEMENT PROGRAM
 PRIMARY STATE HIGHWAYS AND INTERMODAL



HIGHWAYS

TPO Project No: **DT4293001**
 LRTP Ref:
 County: MIAMI-DADE
 Roadway ID:
 Lanes Exist:
 Lanes Improved:
 Lanes Added:
 Project Length: 1.529
 District: 6

Project Description: **SR 9A / I-95** **NW 79 STREET** **NW 103 STREET**
 Type of Work: **RIGID PAVEMENT REHABILITATION** SIS or Non-SIS: **Yes**
 Extra Description:

		Proposed Funding (in \$000s)							
PHASE :	Funding Source	<2026	2025 - 2026	2026 - 2027	2027 - 2028	2028 - 2029	2029 - 2030	>2030	All Years
		48	0	0	0	0	0	0	48
		1,139	0	0	0	0	0	0	1,139
PRELIMINARY ENGINEERING	Total	1,187	0	0	0	0	0	0	1,187
		3	0	0	0	0	0	0	3
		11,123	0	0	0	0	0	0	11,123
CONSTRUCTION	Total	11,126	0	0	0	0	0	0	11,126
		160	0	0	0	0	0	0	160
ALTERNATIVE CONTRACTING INCENTIVES	Total	160	0	0	0	0	0	0	160

RESPONSIBLE AGENCY: FDOT

Item Number: 429300
 Item Segment TOTAL ALL Years ALL Phases: \$12,473
 Item TOTAL ALL Years ALL Phases ALL Segments: \$166,560

TPO Project No: **DT4293002**
 LRTP Ref:
 County: MIAMI-DADE
 Roadway ID:
 Lanes Exist:
 Lanes Improved:
 Lanes Added:
 Project Length: 4.013
 District: 6

Project Description: **SR 9A / I-95** **NW 8 STREET** **NW 29 STREET**
 Type of Work: **RIGID PAVEMENT RECONSTRUCTION** SIS or Non-SIS: **Yes**
 Extra Description:

		Proposed Funding (in \$000s)							
PHASE :	Funding Source	<2026	2025 - 2026	2026 - 2027	2027 - 2028	2028 - 2029	2029 - 2030	>2030	All Years
	DI	3,199	0	0	0	0	0	0	3,199
	DIH	164	0	0	0	0	0	0	164
	DIS	450	0	0	0	0	0	0	450
	DS	385	0	0	0	0	0	0	385
	NHPP	272	0	0	0	0	0	0	272
PRELIMINARY ENGINEERING	Total	4,470	0	0	0	0	0	0	4,470
	ACNP	637	855	0	0	0	0	0	1,492
	BRRP	13	0	0	0	0	0	0	13

MIAMI-DADE TRANSPORTATION PLANNING ORGANIZATION
 TRANSPORTATION IMPROVEMENT PROGRAM
 PRIMARY STATE HIGHWAYS AND INTERMODAL



HIGHWAYS

TPO Project No: **DT4293002**
 LRTP Ref:
 County: MIAMI-DADE
 Roadway ID:
 Lanes Exist:
 Lanes Improved:
 Lanes Added:
 Project Length: 4.013
 District: 6

Project Description: **SR 9A / I-95** **NW 8 STREET** **NW 29 STREET**

Type of Work: **RIGID PAVEMENT RECONSTRUCTION** SIS or Non-SIS: **Yes**

Extra Description:

Proposed Funding (in \$000s)

PHASE :

Funding Source	<2026	2025 - 2026	2026 - 2027	2027 - 2028	2028 - 2029	2029 - 2030	>2030	All Years
DDR	0	0	0	0	0	0	0	0
DDR	322	0	0	0	0	0	0	322
DI	76	309	0	0	0	0	0	385
DS	1,050	0	0	0	0	0	0	1,050
DS	355	0	0	0	0	0	0	355
GMR	731	68	0	0	0	0	0	799
NHPP	30,776	0	0	0	0	0	0	30,776
SA	298	0	0	0	0	0	0	298
STED	39	0	0	0	0	0	0	39
DESIGN/BUILD	Total	34,297	1,232	0	0	0	0	35,529
NHPP	2,500	0	0	0	0	0	0	2,500
SA	2,500	0	0	0	0	0	0	2,500
ALTERNATIVE CONTRACTING INCENTIVES	Total	5,000	0	0	0	0	0	5,000

RESPONSIBLE AGENCY: **FDOT**

Item Segment **TOTAL ALL Years ALL Phases:** **\$44,999**

Item Number: **429300** Item **TOTAL ALL Years ALL Phases ALL Segments:** **\$166,560**

TPO Project No: **DT4293003**
 LRTP Ref:
 County: MIAMI-DADE
 Roadway ID:
 Lanes Exist:
 Lanes Improved:
 Lanes Added:
 Project Length: 10.311
 District: 6

Project Description: **SR 9A / I-95** **NW 29 STREET** **NW 131 STREET**

Type of Work: **RIGID PAVEMENT RECONSTRUCTION** SIS or Non-SIS: **Yes**

Extra Description:

Proposed Funding (in \$000s)

PHASE :

Funding Source	<2026	2025 - 2026	2026 - 2027	2027 - 2028	2028 - 2029	2029 - 2030	>2030	All Years
	68	0	0	0	0	0	0	68
PRELIMINARY ENGINEERING	Total	68	0	0	0	0	0	68
	98,578	0	0	0	0	0	0	98,578

MIAMI-DADE TRANSPORTATION PLANNING ORGANIZATION
TRANSPORTATION IMPROVEMENT PROGRAM
PRIMARY STATE HIGHWAYS AND INTERMODAL



HIGHWAYS

TPO Project No: **DT4293003**
 LRTP Ref:
 County: **MIAMI-DADE**
 Roadway ID:
 Lanes Exist:
 Lanes Improved:
 Lanes Added:
 Project Length: **10.311**
 District: **6**

Project Description: **SR 9A / I-95** **NW 29 STREET** **NW 131 STREET**
 Type of Work: **RIGID PAVEMENT RECONSTRUCTION** SIS or Non-SIS: **Yes**
 Extra Description:

PHASE :		Proposed Funding (in \$000s)								
		Funding Source	<2026	2025 - 2026	2026 - 2027	2027 - 2028	2028 - 2029	2029 - 2030	>2030	All Years
			1,688	0	0	0	0	0	0	1,688
DESIGN/BUILD	Total		100,266	0	0	0	0	0	0	100,266
			1,320	0	0	0	0	0	0	1,320
ALTERNATIVE CONTRACTING INCENTIVES	Total		1,320	0	0	0	0	0	0	1,320

RESPONSIBLE AGENCY: **FDOT**

Item Segment **TOTAL ALL Years ALL Phases:** **\$101,654**
 Item Number: **429300** Item **TOTAL ALL Years ALL Phases ALL Segments:** **\$166,560**

TPO Project No: **DT4293004**
 LRTP Ref:
 County: **MIAMI-DADE**
 Roadway ID:
 Lanes Exist:
 Lanes Improved:
 Lanes Added:
 Project Length: **1.137**
 District: **6**

Project Description: **SR 925/NW 3 COURT & NW 3 AVENUE** **NW 1 STREET** **NW 8 STREET**
 Type of Work: **RESURFACING** SIS or Non-SIS: **Yes**
 Extra Description:

PHASE :		Proposed Funding (in \$000s)								
		Funding Source	<2026	2025 - 2026	2026 - 2027	2027 - 2028	2028 - 2029	2029 - 2030	>2030	All Years
			1,070	0	0	0	0	0	0	1,070
PRELIMINARY ENGINEERING	Total		1,070	0	0	0	0	0	0	1,070
			11	0	0	0	0	0	0	11
RIGHT OF WAY	Total		11	0	0	0	0	0	0	11
			27	0	0	0	0	0	0	27
RAILROAD & UTILITIES	Total		27	0	0	0	0	0	0	27
			5,821	0	0	0	0	0	0	5,821
			285	0	0	0	0	0	0	285
CONSTRUCTION	Total		6,106	0	0	0	0	0	0	6,106
			220	0	0	0	0	0	0	220

MIAMI-DADE TRANSPORTATION PLANNING ORGANIZATION
 TRANSPORTATION IMPROVEMENT PROGRAM
 PRIMARY STATE HIGHWAYS AND INTERMODAL



HIGHWAYS

TPO Project No: **DT4293004** Project Description: **SR 925/NW 3 COURT & NW 3 AVENUE NW 1 STREET NW 8 STREET**

LRTP Ref:
 County: MIAMI-DADE
 Roadway ID:
 Lanes Exist:
 Lanes Improved:
 Lanes Added:
 Project Length: 1.137
 District: 6

Type of Work: **RESURFACING** SIS or Non-SIS: **Yes**

Extra Description:

Proposed Funding (in \$000s)

PHASE :	Funding Source	<2026	2025 - 2026	2026 - 2027	2027 - 2028	2028 - 2029	2029 - 2030	>2030	All Years
ALTERNATIVE CONTRACTING INCENTIVES	Total	220	0	0	0	0	0	0	220

RESPONSIBLE AGENCY: FDOT

Item Segment TOTAL ALL Years ALL Phases: **\$7,434**

Item Number: 429300 Item TOTAL ALL Years ALL Phases ALL Segments: **\$166,560**

TPO Project No: **DT4293412** Project Description: **SR 994 / QUAIL ROOST / SW 186 STREET EAST OF SR 821 / HEFT S DADE TRANSITWAY**

LRTP Ref:
 County: MIAMI-DADE
 Roadway ID:
 Lanes Exist:
 Lanes Improved:
 Lanes Added:
 Project Length: 0.823
 District: 6

Type of Work: **RESURFACING** SIS or Non-SIS: **No**

Extra Description:

Proposed Funding (in \$000s)

PHASE :	Funding Source	<2026	2025 - 2026	2026 - 2027	2027 - 2028	2028 - 2029	2029 - 2030	>2030	All Years
		538	0	0	0	0	0	0	538
PRELIMINARY ENGINEERING	Total	538	0	0	0	0	0	0	538
		29	0	0	0	0	0	0	29
RIGHT OF WAY	Total	29	0	0	0	0	0	0	29
		30	0	0	0	0	0	0	30
RAILROAD & UTILITIES	Total	30	0	0	0	0	0	0	30
		225	0	0	0	0	0	0	225
		1,052	0	0	0	0	0	0	1,052
CONSTRUCTION	Total	1,277	0	0	0	0	0	0	1,277
		80	0	0	0	0	0	0	80
ALTERNATIVE CONTRACTING INCENTIVES	Total	80	0	0	0	0	0	0	80

RESPONSIBLE AGENCY: FDOT

Item Segment TOTAL ALL Years ALL Phases: **\$1,954**

Item Number: 429341 Item TOTAL ALL Years ALL Phases ALL Segments: **\$6,541**

MIAMI-DADE TRANSPORTATION PLANNING ORGANIZATION
 TRANSPORTATION IMPROVEMENT PROGRAM
 PRIMARY STATE HIGHWAYS AND INTERMODAL



HIGHWAYS

TPO Project No: **DT4293413** Project Description: **SR 994 / QUAIL ROOST WEST OF SW 127 AVENUE WEST OF SW 113 AVENUE**
 LRTP Ref: _____
 County: **MIAMI-DADE**
 Roadway ID: _____
 Lanes Exist: _____ Type of Work: **RESURFACING** SIS or Non-SIS: **No**
 Lanes Improved: _____ Extra Description: _____
 Lanes Added: _____
 Project Length: **1.872**
 District: **6**

PHASE :		Proposed Funding (in \$000s)							
Funding Source	<2026	2025 - 2026	2026 - 2027	2027 - 2028	2028 - 2029	2029 - 2030	>2030	All Years	
PRELIMINARY ENGINEERING	794	0	0	0	0	0	0	794	
Total	794	0	0	0	0	0	0	794	
RIGHT OF WAY	47	0	0	0	0	0	0	47	
Total	47	0	0	0	0	0	0	47	
RAILROAD & UTILITIES	29	0	0	0	0	0	0	29	
Total	29	0	0	0	0	0	0	29	
CONSTRUCTION	2,162	0	0	0	0	0	0	2,162	
	647	0	0	0	0	0	0	647	
Total	2,809	0	0	0	0	0	0	2,809	
ALTERNATIVE CONTRACTING INCENTIVES	180	0	0	0	0	0	0	180	
Total	180	0	0	0	0	0	0	180	

RESPONSIBLE AGENCY: **FDOT**

Item Number: **429341** Item Segment TOTAL ALL Years ALL Phases: **\$3,859**
 Item TOTAL ALL Years ALL Phases ALL Segments: **\$6,541**

TPO Project No: **DT4293414** Project Description: **SR 994 / QUAIL ROOST AT HOMESTEAD AVENUE**
 LRTP Ref: _____
 County: **MIAMI-DADE**
 Roadway ID: _____
 Lanes Exist: _____ Type of Work: **INTERSECTION IMPROVEMENT** SIS or Non-SIS: **No**
 Lanes Improved: _____ Extra Description: _____
 Lanes Added: _____
 Project Length: **0.001**
 District: **6**

PHASE :		Proposed Funding (in \$000s)							
Funding Source	<2026	2025 - 2026	2026 - 2027	2027 - 2028	2028 - 2029	2029 - 2030	>2030	All Years	
PRELIMINARY ENGINEERING	4	0	0	0	0	0	0	4	
Total	4	0	0	0	0	0	0	4	
	64	0	0	0	0	0	0	64	

MIAMI-DADE TRANSPORTATION PLANNING ORGANIZATION
 TRANSPORTATION IMPROVEMENT PROGRAM
 PRIMARY STATE HIGHWAYS AND INTERMODAL



HIGHWAYS

TPO Project No: **DT4293414**
 LRTP Ref:
 County: MIAMI-DADE
 Roadway ID:
 Lanes Exist:
 Lanes Improved:
 Lanes Added:
 Project Length: 0.001
 District: 6

Project Description: **SR 994 / QUAIL ROOST AT HOMESTEAD AVENUE**

Type of Work: **INTERSECTION IMPROVEMENT** SIS or Non-SIS: **No**

Extra Description:

Proposed Funding (in \$000s)

PHASE :	Funding Source	<2026	2025 - 2026	2026 - 2027	2027 - 2028	2028 - 2029	2029 - 2030	>2030	All Years
RIGHT OF WAY	Total	64	0	0	0	0	0	0	64
		81	0	0	0	0	0	0	81
		1	0	0	0	0	0	0	1
CONSTRUCTION	Total	82	0	0	0	0	0	0	82

RESPONSIBLE AGENCY: FDOT

Item Segment TOTAL ALL Years ALL Phases: \$150

Item Number: 429341

Item TOTAL ALL Years ALL Phases ALL Segments: \$6,541

TPO Project No: **DT4293415**
 LRTP Ref:
 County: MIAMI-DADE
 Roadway ID:
 Lanes Exist:
 Lanes Improved:
 Lanes Added:
 Project Length: 0.001
 District: 6

Project Description: **SR 994 / QUAIL ROOST AT SW 122 AVENUE & SW 117 AVENUE**

Type of Work: **INTERSECTION IMPROVEMENT** SIS or Non-SIS: **No**

Extra Description:

Proposed Funding (in \$000s)

PHASE :	Funding Source	<2026	2025 - 2026	2026 - 2027	2027 - 2028	2028 - 2029	2029 - 2030	>2030	All Years
PRELIMINARY ENGINEERING	Total	3	0	0	0	0	0	0	3
		5	0	0	0	0	0	0	5
		545	0	0	0	0	0	0	545
CONSTRUCTION	Total	550	0	0	0	0	0	0	550
ALTERNATIVE CONTRACTING INCENTIVES	Total	25	0	0	0	0	0	0	25
		25	0	0	0	0	0	0	25

RESPONSIBLE AGENCY: FDOT

Item Segment TOTAL ALL Years ALL Phases: \$578

Item Number: 429341

Item TOTAL ALL Years ALL Phases ALL Segments: \$6,541

MIAMI-DADE TRANSPORTATION PLANNING ORGANIZATION
 TRANSPORTATION IMPROVEMENT PROGRAM
 PRIMARY STATE HIGHWAYS AND INTERMODAL



HIGHWAYS

TPO Project No: **DT4293461**
 LRTP Ref: 06-09
 County: MIAMI-DADE
 Roadway ID:
 Lanes Exist:
 Lanes Improved:
 Lanes Added:
 Project Length: 3.008
 District: 6

Project Description: **SR 916 / NW / NE 135 STREET**

NW 6 AVENUE

SR 5 / US 1 / BISCAYNE BOULEVARD

Type of Work: **RESURFACING**

SIS or Non-SIS: **No**

Extra Description:

Proposed Funding (in \$000s)

PHASE :	Funding Source	<2026	2025 - 2026	2026 - 2027	2027 - 2028	2028 - 2029	2029 - 2030	>2030	All Years
	BRRP	41	0	0	0	0	0	0	41
	DDR	263	0	0	0	0	0	0	263
	DIH	105	8	0	0	0	0	0	113
	DS	227	0	0	0	0	0	0	227
	DS	134	0	0	0	0	0	0	134
	SA	1,074	0	0	0	0	0	0	1,074
PRELIMINARY ENGINEERING	Total	1,844	8	0	0	0	0	0	1,852
	DDR	3	0	0	0	0	0	0	3
	DS	5	0	0	0	0	0	0	5
RAILROAD & UTILITIES	Total	8	0	0	0	0	0	0	8
	BRRP	5	0	0	0	0	0	0	5
	DDR	4,652	332	0	0	0	0	0	4,984
	DIH	9	1	0	0	0	0	0	10
	DS	154	0	0	0	0	0	0	154
CONSTRUCTION	Total	4,820	333	0	0	0	0	0	5,153

RESPONSIBLE AGENCY: FDOT

Item Number: 429346
 Item Segment TOTAL ALL Years ALL Phases: \$7,013
 Item TOTAL ALL Years ALL Phases ALL Segments: \$10,492

MIAMI-DADE TRANSPORTATION PLANNING ORGANIZATION
 TRANSPORTATION IMPROVEMENT PROGRAM
 PRIMARY STATE HIGHWAYS AND INTERMODAL



HIGHWAYS

TPO Project No: **DT4293463** Project Description: **SR 916 / NE 135 STREET EAST OF NE 2 COURT WEST OF NE 4 AVENUE**
 LRTP Ref: 06-09
 County: MIAMI-DADE
 Roadway ID:
 Lanes Exist:
 Lanes Improved:
 Lanes Added:
 Project Length: 0.151
 District: 6

Type of Work: **ROAD/SLOPE PROTECTION** SIS or Non-SIS: **No**
 Extra Description:

		Proposed Funding (in \$000s)							
PHASE :	Funding Source	<2026	2025 - 2026	2026 - 2027	2027 - 2028	2028 - 2029	2029 - 2030	>2030	All Years
		1,096	0	0	0	0	0	0	1,096
CONSTRUCTION	Total	1,096	0	0	0	0	0	0	1,096

RESPONSIBLE AGENCY: **FDOT**

Item Segment **TOTAL ALL Years ALL Phases:** **\$1,096**

Item Number: **429346**

Item **TOTAL ALL Years ALL Phases ALL Segments:** **\$10,492**

TPO Project No: **DT4293464** Project Description: **SR 916 / NW / NE 135 STREET NW 2 AVENUE NE 17 AVENUE / TRESSLER STREET**
 LRTP Ref: 06-09
 County: MIAMI-DADE
 Roadway ID:
 Lanes Exist:
 Lanes Improved:
 Lanes Added:
 Project Length: 2.432
 District: 6

Type of Work: **LANDSCAPING** SIS or Non-SIS: **No**
 Extra Description:

		Proposed Funding (in \$000s)							
PHASE :	Funding Source	<2026	2025 - 2026	2026 - 2027	2027 - 2028	2028 - 2029	2029 - 2030	>2030	All Years
	DDR	232	0	0	0	0	0	0	232
	DIH	28	7	0	0	0	0	0	35
	DS	153	0	0	0	0	0	0	153
PRELIMINARY ENGINEERING	Total	413	7	0	0	0	0	0	420
	DDR	0	1,754	0	0	0	0	0	1,754
	DIH	0	70	0	0	0	0	0	70
	DS	0	139	0	0	0	0	0	139
CONSTRUCTION	Total	0	1,963	0	0	0	0	0	1,963

RESPONSIBLE AGENCY: **FDOT**

Item Segment **TOTAL ALL Years ALL Phases:** **\$2,383**

Item Number: **429346**

Item **TOTAL ALL Years ALL Phases ALL Segments:** **\$10,492**

MIAMI-DADE TRANSPORTATION PLANNING ORGANIZATION
 TRANSPORTATION IMPROVEMENT PROGRAM
 PRIMARY STATE HIGHWAYS AND INTERMODAL



HIGHWAYS

TPO Project No: **DT4295361**
 LRTP Ref: 06-09
 County: MIAMI-DADE
 Roadway ID:
 Lanes Exist:
 Lanes Improved:
 Lanes Added:
 Project Length:
 District: 6

Project Description: **MIAMI-DADE COUNTYWIDE - (ADA) PUSH-BUTTON CONSTRUCTION**

Type of Work: **SIDEWALK** SIS or Non-SIS: **No**
 Extra Description:

		Proposed Funding (in \$000s)							
PHASE :	Funding Source	<2026	2025 - 2026	2026 - 2027	2027 - 2028	2028 - 2029	2029 - 2030	>2030	All Years
		318	0	0	0	0	0	0	318
CONSTRUCTION	Total	318	0	0	0	0	0	0	318

RESPONSIBLE AGENCY: **FDOT**

Item Segment **TOTAL ALL Years ALL Phases:** **\$318**

Item Number: 429536

Item **TOTAL ALL Years ALL Phases ALL Segments:** **\$6,855**

TPO Project No: **DT4295362**
 LRTP Ref: 06-09
 County: DIST/ST-WIDE
 Roadway ID:
 Lanes Exist:
 Lanes Improved:
 Lanes Added:
 Project Length:
 District: 6

Project Description: **DISTRICTWIDE (ADA) PUSH-BUTTON CONSTRUCTION**

Type of Work: **PEDESTRIAN SAFETY IMPROVEMENT** SIS or Non-SIS: **No**
 Extra Description:

		Proposed Funding (in \$000s)							
PHASE :	Funding Source	<2026	2025 - 2026	2026 - 2027	2027 - 2028	2028 - 2029	2029 - 2030	>2030	All Years
		29	0	0	0	0	0	0	29
PRELIMINARY ENGINEERING	Total	29	0	0	0	0	0	0	29
		850	0	0	0	0	0	0	850
CONSTRUCTION	Total	850	0	0	0	0	0	0	850

RESPONSIBLE AGENCY: **FDOT**

Item Segment **TOTAL ALL Years ALL Phases:** **\$879**

Item Number: 429536

Item **TOTAL ALL Years ALL Phases ALL Segments:** **\$6,855**

MIAMI-DADE TRANSPORTATION PLANNING ORGANIZATION
 TRANSPORTATION IMPROVEMENT PROGRAM
 PRIMARY STATE HIGHWAYS AND INTERMODAL



HIGHWAYS

TPO Project No: **DT4295363**
 LRTP Ref: 06-09
 County: DIST/ST-WIDE
 Roadway ID:
 Lanes Exist:
 Lanes Improved:
 Lanes Added:
 Project Length:
 District: 6

Project Description: **DISTRICTWIDE (ADA) PUSH-BUTTON CONSTRUCTION**

Type of Work: **PEDESTRIAN SAFETY IMPROVEMENT** SIS or Non-SIS: **No**

Extra Description:

PHASE :		Proposed Funding (in \$000s)							All Years
		Funding Source	<2026	2025 - 2026	2026 - 2027	2027 - 2028	2028 - 2029	2029 - 2030	
CONSTRUCTION	Total	696	0	0	0	0	0	0	696

RESPONSIBLE AGENCY: **FDOT**

Item Segment TOTAL ALL Years ALL Phases: **\$696**
 Item Number: 429536
 Item TOTAL ALL Years ALL Phases ALL Segments: **\$6,855**

TPO Project No: **DT4295364**
 LRTP Ref: 06-09
 County: DIST/ST-WIDE
 Roadway ID:
 Lanes Exist:
 Lanes Improved:
 Lanes Added:
 Project Length:
 District: 6

Project Description: **DISTRICTWIDE (ADA) PUSH-BUTTON CONSTRUCTION**

Type of Work: **PEDESTRIAN SAFETY IMPROVEMENT** SIS or Non-SIS: **No**

Extra Description:

PHASE :		Proposed Funding (in \$000s)							All Years
		Funding Source	<2026	2025 - 2026	2026 - 2027	2027 - 2028	2028 - 2029	2029 - 2030	
CONSTRUCTION	Total	119	0	0	0	0	0	0	119

RESPONSIBLE AGENCY: **FDOT**

Item Segment TOTAL ALL Years ALL Phases: **\$119**
 Item Number: 429536
 Item TOTAL ALL Years ALL Phases ALL Segments: **\$6,855**

MIAMI-DADE TRANSPORTATION PLANNING ORGANIZATION
 TRANSPORTATION IMPROVEMENT PROGRAM
 PRIMARY STATE HIGHWAYS AND INTERMODAL



HIGHWAYS

TPO Project No: **DT4295365**
 LRTP Ref: 06-09
 County: DIST/ST-WIDE
 Roadway ID:
 Lanes Exist:
 Lanes Improved:
 Lanes Added:
 Project Length:
 District: 6

Project Description: **DISTRICTWIDE (ADA) PUSH-BUTTON CONSTRUCTION**
 Type of Work: **PEDESTRIAN SAFETY IMPROVEMENT** SIS or Non-SIS: **No**
 Extra Description:

PHASE :		Proposed Funding (in \$000s)							
		Funding Source	<2026	2025 - 2026	2026 - 2027	2027 - 2028	2028 - 2029	2029 - 2030	>2030
PRELIMINARY ENGINEERING	Total	0	0	0	0	0	0	0	0
		298	0	0	0	0	0	0	298
CONSTRUCTION	Total	298	0	0	0	0	0	0	298

RESPONSIBLE AGENCY: FDOT

Item Segment TOTAL ALL Years ALL Phases: **\$298**
 Item Number: 429536
 Item TOTAL ALL Years ALL Phases ALL Segments: **\$6,855**

TPO Project No: **DT4295366**
 LRTP Ref: 06-09
 County: MIAMI-DADE
 Roadway ID:
 Lanes Exist:
 Lanes Improved:
 Lanes Added:
 Project Length:
 District: 6

Project Description: **MIAMI-DADE COUNTY - ADA PUSH-BUTTON - PEDESTRIAN SAFETY IMPROVEMENTS**
 Type of Work: **PEDESTRIAN SAFETY IMPROVEMENT** SIS or Non-SIS: **No**
 Extra Description:

PHASE :		Proposed Funding (in \$000s)							
		Funding Source	<2026	2025 - 2026	2026 - 2027	2027 - 2028	2028 - 2029	2029 - 2030	>2030
	DDR	975	0	0	0	0	0	0	975
	DIH	2	10	0	0	0	0	0	12
	DS	183	0	0	0	0	0	0	183
CONSTRUCTION	Total	1,160	10	0	0	0	0	0	1,170

RESPONSIBLE AGENCY: FDOT

Item Segment TOTAL ALL Years ALL Phases: **\$1,170**
 Item Number: 429536
 Item TOTAL ALL Years ALL Phases ALL Segments: **\$6,855**

MIAMI-DADE TRANSPORTATION PLANNING ORGANIZATION
 TRANSPORTATION IMPROVEMENT PROGRAM
 PRIMARY STATE HIGHWAYS AND INTERMODAL



HIGHWAYS

TPO Project No: **DT4295367**
 LRTP Ref: 06-09
 County: MIAMI-DADE
 Roadway ID:
 Lanes Exist:
 Lanes Improved:
 Lanes Added:
 Project Length:
 District: 6

Project Description: **MIAMI-DADE COUNTY - ADA PUSH-BUTTON - PEDESTRIAN SAFETY IMPROVEMENTS**

Type of Work: **PEDESTRIAN SAFETY IMPROVEMENT** SIS or Non-SIS: **No**

Extra Description:

		Proposed Funding (in \$000s)							
PHASE :	Funding Source	<2026	2025 - 2026	2026 - 2027	2027 - 2028	2028 - 2029	2029 - 2030	>2030	All Years
	DDR	0	975	0	0	0	0	0	975
	DIH	0	50	0	0	0	0	0	50
	DS	0	175	0	0	0	0	0	175
CONSTRUCTION	Total	0	1,200	0	0	0	0	0	1,200

RESPONSIBLE AGENCY: FDOT

Item Number: 429536
 Item Segment TOTAL ALL Years ALL Phases: \$1,200
 Item TOTAL ALL Years ALL Phases ALL Segments: \$6,855

TPO Project No: **DT4295368**
 LRTP Ref: 06-09
 County: DIST/ST-WIDE
 Roadway ID:
 Lanes Exist:
 Lanes Improved:
 Lanes Added:
 Project Length:
 District: 6

Project Description: **DISTRICTWIDE (ADA) PUSH-BUTTON CONSTRUCTION CONTRACT**

Type of Work: **PEDESTRIAN SAFETY IMPROVEMENT** SIS or Non-SIS: **No**

Extra Description:

		Proposed Funding (in \$000s)							
PHASE :	Funding Source	<2026	2025 - 2026	2026 - 2027	2027 - 2028	2028 - 2029	2029 - 2030	>2030	All Years
	DIH	0	0	0	108	0	0	0	108
	DS	0	0	0	894	0	0	0	894
CONSTRUCTION	Total	0	0	0	1,002	0	0	0	1,002

RESPONSIBLE AGENCY: FDOT

Item Number: 429536
 Item Segment TOTAL ALL Years ALL Phases: \$1,002
 Item TOTAL ALL Years ALL Phases ALL Segments: \$6,855

MIAMI-DADE TRANSPORTATION PLANNING ORGANIZATION
 TRANSPORTATION IMPROVEMENT PROGRAM
 PRIMARY STATE HIGHWAYS AND INTERMODAL



HIGHWAYS

TPO Project No: **DT4295369**
 LRTP Ref: 06-09
 County: DIST/ST-WIDE
 Roadway ID:
 Lanes Exist:
 Lanes Improved:
 Lanes Added:
 Project Length:
 District: 6

Project Description: **DISTRICTWIDE (ADA) PUSH-BUTTON CONSTRUCTION CONTRACT**

Type of Work: **PEDESTRIAN SAFETY IMPROVEMENT** SIS or Non-SIS: **No**

Extra Description:

PHASE :

		Proposed Funding (in \$000s)							
Funding Source	<2026	2025 - 2026	2026 - 2027	2027 - 2028	2028 - 2029	2029 - 2030	>2030	All Years	
DIH	0	0	0	0	0	49	0	49	
DS	0	0	0	0	0	1,124	0	1,124	
CONSTRUCTION Total	0	0	0	0	0	1,173	0	1,173	

RESPONSIBLE AGENCY: **FDOT**

Item Segment TOTAL ALL Years ALL Phases: **\$1,173**

Item Number: **429536**

Item TOTAL ALL Years ALL Phases ALL Segments: **\$6,855**

TPO Project No: **DT4300291**
 LRTP Ref: 06-10
 County: MIAMI-DADE
 Roadway ID:
 Lanes Exist:
 Lanes Improved:
 Lanes Added:
 Project Length: 0.009
 District: 6

Project Description: **ATLANTIC ISLE AT WEST OF SR A1A (BRIDGE #874218)**

Type of Work: **BRIDGE-REPAIR/REHABILITATION** SIS or Non-SIS: **No**

Extra Description:

PHASE :

		Proposed Funding (in \$000s)							
Funding Source	<2026	2025 - 2026	2026 - 2027	2027 - 2028	2028 - 2029	2029 - 2030	>2030	All Years	
	151	0	0	0	0	0	0	151	
PRELIMINARY ENGINEERING Total	151	0	0	0	0	0	0	151	

RESPONSIBLE AGENCY: **FDOT**

Item Segment TOTAL ALL Years ALL Phases: **\$151**

Item Number: **430029**

Item TOTAL ALL Years ALL Phases ALL Segments: **\$4,212**

MIAMI-DADE TRANSPORTATION PLANNING ORGANIZATION
 TRANSPORTATION IMPROVEMENT PROGRAM
 PRIMARY STATE HIGHWAYS AND INTERMODAL



HIGHWAYS

TPO Project No: **DT4300292**
 LRTP Ref: 06-10
 County: MIAMI-DADE
 Roadway ID: 87674513
 Lanes Exist: 1
 Lanes Improved: 1
 Lanes Added:
 Project Length: 0.175
 District: 6

Project Description: **ATLANTIC ISLE AT WEST OF SR A1A (BRIDGE #874218)**

Type of Work: **BRIDGE REPLACEMENT** SIS or Non-SIS: **No**

Extra Description:

		Proposed Funding (in \$000s)							
PHASE :	Funding Source	<2026	2025 - 2026	2026 - 2027	2027 - 2028	2028 - 2029	2029 - 2030	>2030	All Years
	GFBZ	638	27	0	0	0	0	0	665
	LF	240	0	0	0	0	0	0	240
PRELIMINARY ENGINEERING	Total	878	27	0	0	0	0	0	905
	GFBZ	0	24	0	0	0	0	0	24
	LF	0	47	0	0	0	0	0	47
RIGHT OF WAY	Total	0	71	0	0	0	0	0	71
	ACBZ	65	46	0	0	0	0	0	111
	BRTZ	590	0	0	0	0	0	0	590
PROJECT DEVELOPMENT AND ENVIRONMENTAL	Total	655	46	0	0	0	0	0	701
	GFBZ	0	0	0	0	1,694	0	0	1,694
	LF	0	0	0	0	690	0	0	690
CONSTRUCTION	Total	0	0	0	0	2,384	0	0	2,384

RESPONSIBLE AGENCY: FDOT

Item Number:

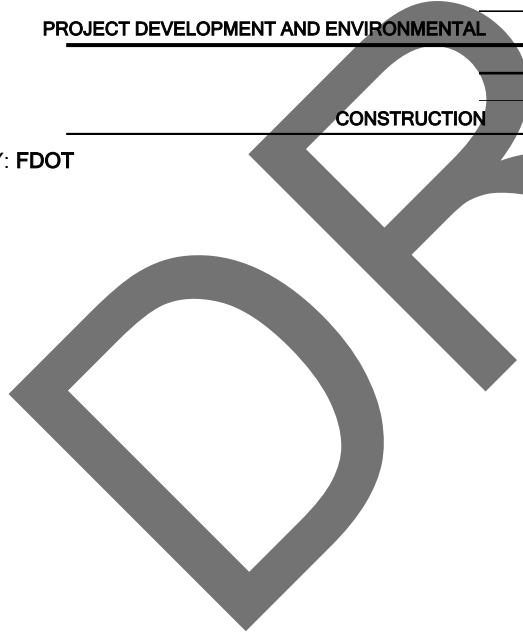
430029

Item Segment TOTAL ALL Years ALL Phases:

\$4,061

Item TOTAL ALL Years ALL Phases ALL Segments:

\$4,212



MIAMI-DADE TRANSPORTATION PLANNING ORGANIZATION
 TRANSPORTATION IMPROVEMENT PROGRAM
 PRIMARY STATE HIGHWAYS AND INTERMODAL



HIGHWAYS

TPO Project No: **DT4301613**
 LRTP Ref: 06-09
 County: DIST/ST-WIDE
 Roadway ID:
 Lanes Exist:
 Lanes Improved:
 Lanes Added:
 Project Length:
 District: 6

Project Description: **CONSTRUCTION FINAL ESTIMATES
 CONTRACT SUPPORT**

Type of Work: **INSPECT CONSTRUCTION PROJS.** SIS or Non-SIS: **No**

Extra Description:

		Proposed Funding (in \$000s)							
PHASE :	Funding Source	<2026	2025 - 2026	2026 - 2027	2027 - 2028	2028 - 2029	2029 - 2030	>2030	All Years
		191	0	0	0	0	0	0	191
CONSTRUCTION	Total	191	0	0	0	0	0	0	191

RESPONSIBLE AGENCY: **FDOT**

Item Segment **TOTAL ALL Years ALL Phases:** **\$191**

Item Number: 430161

Item **TOTAL ALL Years ALL Phases ALL Segments:** **\$2,971**

TPO Project No: **DT4301614**
 LRTP Ref: 06-09
 County: DIST/ST-WIDE
 Roadway ID:
 Lanes Exist:
 Lanes Improved:
 Lanes Added:
 Project Length:
 District: 6

Project Description: **CONSTRUCTION FINAL ESTIMATES
 CONTRACT SUPPORT FOR LAP
 OVERSIGHT**

Type of Work: **INSPECT CONSTRUCTION PROJS.** SIS or Non-SIS: **No**

Extra Description:

		Proposed Funding (in \$000s)							
PHASE :	Funding Source	<2026	2025 - 2026	2026 - 2027	2027 - 2028	2028 - 2029	2029 - 2030	>2030	All Years
	ACSA	360	30	0	0	0	0	0	390
	RED	379	0	0	0	0	0	0	379
	SA	761	10	0	0	0	0	0	771
CONSTRUCTION	Total	1,500	40	0	0	0	0	0	1,540

RESPONSIBLE AGENCY: **FDOT**

Item Segment **TOTAL ALL Years ALL Phases:** **\$1,540**

Item Number: 430161

Item **TOTAL ALL Years ALL Phases ALL Segments:** **\$2,971**

MIAMI-DADE TRANSPORTATION PLANNING ORGANIZATION
 TRANSPORTATION IMPROVEMENT PROGRAM
 PRIMARY STATE HIGHWAYS AND INTERMODAL



HIGHWAYS

TPO Project No: **DT4301615**
 LRTP Ref: 06-09
 County: DIST/ST-WIDE
 Roadway ID:
 Lanes Exist:
 Lanes Improved:
 Lanes Added:
 Project Length:
 District: 6

Project Description: **CONSTRUCTION FINAL ESTIMATES
 CONTRACT SUPPORT FOR LAP
 OVERSIGHT**

Type of Work: **INSPECT CONSTRUCTION PROJS.** SIS or Non-SIS: **No**

Extra Description:

		Proposed Funding (in \$000s)							
PHASE :	Funding Source	<2026	2025 - 2026	2026 - 2027	2027 - 2028	2028 - 2029	2029 - 2030	>2030	All Years
	ACSA	0	10	0	0	0	0	0	10
	SA	0	0	390	280	280	280	0	1,230
CONSTRUCTION	Total	0	10	390	280	280	280	0	1,240

RESPONSIBLE AGENCY: **FDOT**

Item Segment **TOTAL ALL Years ALL Phases:** **\$1,240**

Item Number: **430161** Item **TOTAL ALL Years ALL Phases ALL Segments:** **\$2,971**

TPO Project No: **DT4302911**
 LRTP Ref: 06-10
 County: MIAMI-DADE
 Roadway ID:
 Lanes Exist:
 Lanes Improved:
 Lanes Added:
 Project Length:
 District: 6

Project Description: **ITS EQUIPMENT REPLACEMENT -
 CONSULTANTS / GRANTS**

Type of Work: **ITS COMMUNICATION SYSTEM** SIS or Non-SIS: **Yes**

Extra Description:

		Proposed Funding (in \$000s)							
PHASE :	Funding Source	<2026	2025 - 2026	2026 - 2027	2027 - 2028	2028 - 2029	2029 - 2030	>2030	All Years
	DS	4	0	0	0	0	0	0	4
PRELIMINARY ENGINEERING	Total	4	0	0	0	0	0	0	4
	DIH	27	4	0	0	0	0	0	31
	DS	30	0	0	0	0	0	0	30
	DSBD	439	0	0	0	0	0	0	439
DESIGN/BUILD	Total	496	4	0	0	0	0	0	500
	DITS	724	0	0	0	0	0	0	724
	DS	562	0	0	0	0	0	0	562
	DSBD	3,085	0	0	0	0	0	0	3,085
CAPITAL	Total	4,371	0	0	0	0	0	0	4,371

RESPONSIBLE AGENCY: **FDOT**

Item Segment **TOTAL ALL Years ALL Phases:** **\$4,875**

Item Number: **430291** Item **TOTAL ALL Years ALL Phases ALL Segments:** **\$40,930**

MIAMI-DADE TRANSPORTATION PLANNING ORGANIZATION
 TRANSPORTATION IMPROVEMENT PROGRAM
 PRIMARY STATE HIGHWAYS AND INTERMODAL



HIGHWAYS

TPO Project No: **DT4302912**
 LRTP Ref: 06-10
 County: MIAMI-DADE
 Roadway ID:
 Lanes Exist:
 Lanes Improved:
 Lanes Added:
 Project Length:
 District: 6

Project Description: **ITS EQUIPMENT REPLACEMENT - CONSULTANTS / GRANTS**

Type of Work: **ITS COMMUNICATION SYSTEM** SIS or Non-SIS: **Yes**

Extra Description:

PHASE :		Proposed Funding (in \$000s)								
		Funding Source	<2026	2025 - 2026	2026 - 2027	2027 - 2028	2028 - 2029	2029 - 2030	>2030	All Years
			904	0	0	0	0	0	0	904
DESIGN/BUILD	Total		904	0	0	0	0	0	0	904
			5,557	0	0	0	0	0	0	5,557
CAPITAL	Total		5,557	0	0	0	0	0	0	5,557

RESPONSIBLE AGENCY: **FDOT**

Item Segment **TOTAL ALL Years ALL Phases:** **\$6,461**
 Item Number: **430291** Item **TOTAL ALL Years ALL Phases ALL Segments:** **\$40,930**

TPO Project No: **DT4302913**
 LRTP Ref: 06-10
 County: MIAMI-DADE
 Roadway ID:
 Lanes Exist:
 Lanes Improved:
 Lanes Added:
 Project Length:
 District: 6

Project Description: **ITS EQUIPMENT REPLACEMENT - CONSULTANTS / GRANTS**

Type of Work: **ITS COMMUNICATION SYSTEM** SIS or Non-SIS: **No**

Extra Description:

PHASE :		Proposed Funding (in \$000s)								
		Funding Source	<2026	2025 - 2026	2026 - 2027	2027 - 2028	2028 - 2029	2029 - 2030	>2030	All Years
			13	0	0	0	0	0	0	13
PRELIMINARY ENGINEERING	Total		13	0	0	0	0	0	0	13
			859	0	0	0	0	0	0	859
DESIGN/BUILD	Total		859	0	0	0	0	0	0	859
			3,779	0	0	0	0	0	0	3,779
CAPITAL	Total		3,779	0	0	0	0	0	0	3,779

RESPONSIBLE AGENCY: **FDOT**

Item Segment **TOTAL ALL Years ALL Phases:** **\$4,651**
 Item Number: **430291** Item **TOTAL ALL Years ALL Phases ALL Segments:** **\$40,930**

MIAMI-DADE TRANSPORTATION PLANNING ORGANIZATION
 TRANSPORTATION IMPROVEMENT PROGRAM
 PRIMARY STATE HIGHWAYS AND INTERMODAL



HIGHWAYS

TPO Project No: **DT4302914**
 LRTP Ref: 06-10
 County: MIAMI-DADE
 Roadway ID:
 Lanes Exist:
 Lanes Improved:
 Lanes Added:
 Project Length:
 District: 6

Project Description: **ITS EQUIPMENT REPLACEMENT - CONSULTANTS / GRANTS**

Type of Work: **ITS COMMUNICATION SYSTEM** SIS or Non-SIS: **No**

Extra Description:

		Proposed Funding (in \$000s)							
PHASE :	Funding Source	<2026	2025 - 2026	2026 - 2027	2027 - 2028	2028 - 2029	2029 - 2030	>2030	All Years
	DS	15	0	0	0	0	0	0	15
PRELIMINARY ENGINEERING	Total	15	0	0	0	0	0	0	15
	DIH	348	0	0	0	0	0	0	348
DESIGN/BUILD	Total	348	0	0	0	0	0	0	348
	DITS	1,616	0	0	0	0	0	0	1,616
CAPITAL	Total	1,616	0	0	0	0	0	0	1,616

RESPONSIBLE AGENCY: FDOT

Item Segment TOTAL ALL Years ALL Phases: **\$1,979**
 Item Number: 430291
 Item TOTAL ALL Years ALL Phases ALL Segments: **\$40,930**

TPO Project No: **DT4302915**
 LRTP Ref: 06-10
 County: MIAMI-DADE
 Roadway ID:
 Lanes Exist:
 Lanes Improved:
 Lanes Added:
 Project Length:
 District: 6

Project Description: **ITS EQUIPMENT REPLACEMENT - CONSULTANTS / GRANTS**

Type of Work: **ITS COMMUNICATION SYSTEM** SIS or Non-SIS: **No**

Extra Description:

		Proposed Funding (in \$000s)							
PHASE :	Funding Source	<2026	2025 - 2026	2026 - 2027	2027 - 2028	2028 - 2029	2029 - 2030	>2030	All Years
	DS	13	0	0	0	0	0	0	13
PRELIMINARY ENGINEERING	Total	13	0	0	0	0	0	0	13
	DIH	17	2	0	0	0	0	0	19
	DS	1,160	0	0	0	0	0	0	1,160
	DSBD	53	0	0	0	0	0	0	53
DESIGN/BUILD	Total	1,230	2	0	0	0	0	0	1,232
	DITS	4,086	0	0	0	0	0	0	4,086
	DS	418	125	0	0	0	0	0	543

MIAMI-DADE TRANSPORTATION PLANNING ORGANIZATION
 TRANSPORTATION IMPROVEMENT PROGRAM
 PRIMARY STATE HIGHWAYS AND INTERMODAL



HIGHWAYS

TPO Project No: **DT4302915**
 LRTP Ref: 06-10
 County: MIAMI-DADE
 Roadway ID:
 Lanes Exist:
 Lanes Improved:
 Lanes Added:
 Project Length:
 District: 6

Project Description: **ITS EQUIPMENT REPLACEMENT - CONSULTANTS / GRANTS**

Type of Work: **ITS COMMUNICATION SYSTEM** SIS or Non-SIS: **No**

Extra Description:

PHASE :

		Proposed Funding (in \$000s)							
Funding Source	<2026	2025 - 2026	2026 - 2027	2027 - 2028	2028 - 2029	2029 - 2030	>2030	All Years	
DSBD	2,394	0	0	0	0	0	0	2,394	
CAPITAL Total	6,898	125	0	0	0	0	0	7,023	

RESPONSIBLE AGENCY: **FDOT**

Item Segment **TOTAL ALL Years ALL Phases:** **\$8,268**

Item Number: 430291

Item **TOTAL ALL Years ALL Phases ALL Segments:** **\$40,930**

TPO Project No: **DT4302916**
 LRTP Ref: 06-10
 County: MIAMI-DADE
 Roadway ID:
 Lanes Exist:
 Lanes Improved:
 Lanes Added:
 Project Length:
 District: 6

Project Description: **ITS EQUIPMENT REPLACEMENT - CONSULTANTS / GRANTS**

Type of Work: **ITS COMMUNICATION SYSTEM** SIS or Non-SIS: **No**

Extra Description:

PHASE :

		Proposed Funding (in \$000s)							
Funding Source	<2026	2025 - 2026	2026 - 2027	2027 - 2028	2028 - 2029	2029 - 2030	>2030	All Years	
DS	14	0	0	0	0	0	0	14	
PRELIMINARY ENGINEERING Total	14	0	0	0	0	0	0	14	
DIH	7	13	0	0	0	0	0	20	
DS	653	55	0	0	0	0	0	708	
DSBD	279	0	0	0	0	0	0	279	
DESIGN/BUILD Total	939	68	0	0	0	0	0	1,007	
DDR	616	88	0	0	0	0	0	704	
DITS	4,921	0	0	0	0	0	0	4,921	

MIAMI-DADE TRANSPORTATION PLANNING ORGANIZATION
 TRANSPORTATION IMPROVEMENT PROGRAM
 PRIMARY STATE HIGHWAYS AND INTERMODAL



HIGHWAYS

TPO Project No: **DT4302916**
 LRTP Ref: 06-10
 County: MIAMI-DADE
 Roadway ID:
 Lanes Exist:
 Lanes Improved:
 Lanes Added:
 Project Length:
 District: 6

Project Description: **ITS EQUIPMENT REPLACEMENT - CONSULTANTS / GRANTS**

Type of Work: **ITS COMMUNICATION SYSTEM** SIS or Non-SIS: **No**

Extra Description:

PHASE :		Proposed Funding (in \$000s)							
Funding Source	<2026	2025 - 2026	2026 - 2027	2027 - 2028	2028 - 2029	2029 - 2030	>2030	All Years	
DSBD	1,700	0	0	0	0	0	0	1,700	
CAPITAL Total	7,237	88	0	0	0	0	0	7,325	

RESPONSIBLE AGENCY: **FDOT**

Item Segment **TOTAL ALL Years ALL Phases:** **\$8,346**

Item Number: 430291

Item **TOTAL ALL Years ALL Phases ALL Segments:** **\$40,930**

TPO Project No: **DT4302917**
 LRTP Ref: 06-10
 County: MIAMI-DADE
 Roadway ID:
 Lanes Exist:
 Lanes Improved:
 Lanes Added:
 Project Length:
 District: 6

Project Description: **ITS EQUIPMENT REPLACEMENT - CONSULTANTS / GRANTS**

Type of Work: **ITS COMMUNICATION SYSTEM** SIS or Non-SIS: **No**

Extra Description:

PHASE :		Proposed Funding (in \$000s)							
Funding Source	<2026	2025 - 2026	2026 - 2027	2027 - 2028	2028 - 2029	2029 - 2030	>2030	All Years	
DS	2	0	0	0	0	0	0	2	
PRELIMINARY ENGINEERING Total	2	0	0	0	0	0	0	2	
DIH	4	2	0	0	0	0	0	6	
DS	173	0	0	0	0	0	0	173	
DSBD	169	0	0	0	0	0	0	169	
DESIGN/BUILD Total	346	2	0	0	0	0	0	348	
DITS	569	0	0	0	0	0	0	569	
DSBD	1,383	14	0	0	0	0	0	1,397	
CAPITAL Total	1,952	14	0	0	0	0	0	1,966	

MIAMI-DADE TRANSPORTATION PLANNING ORGANIZATION
 TRANSPORTATION IMPROVEMENT PROGRAM
 PRIMARY STATE HIGHWAYS AND INTERMODAL



HIGHWAYS

RESPONSIBLE AGENCY: **FDOT**

Item Segment TOTAL ALL Years ALL Phases: **\$2,316**

Item Number: **430291**

Item TOTAL ALL Years ALL Phases ALL Segments: **\$40,930**

TPO Project No: **DT4302918**
 LRTP Ref: **06-10**
 County: **MIAMI-DADE**
 Roadway ID:
 Lanes Exist:
 Lanes Improved:
 Lanes Added:
 Project Length:
 District: **6**

Project Description: **ITS EQUIPMENT REPLACEMENT - CONSULTANTS / GRANTS**

Type of Work: **ITS COMMUNICATION SYSTEM** SIS or Non-SIS: **No**

Extra Description:

Proposed Funding (in \$000s)

PHASE :	Funding Source	<2026	2025 - 2026	2026 - 2027	2027 - 2028	2028 - 2029	2029 - 2030	>2030	All Years
PRELIMINARY ENGINEERING	DS	2	0	0	0	0	0	0	2
	Total	2	0	0	0	0	0	0	2
	DS	0	232	0	0	0	0	0	232
DESIGN/BUILD	DSBD	0	61	0	0	0	0	0	61
	Total	0	293	0	0	0	0	0	293
	DITS	1,031	0	0	0	0	0	0	1,031
CAPITAL	DSBD	285	0	0	0	0	0	0	285
	Total	1,316	0	0	0	0	0	0	1,316

RESPONSIBLE AGENCY: **FDOT**

Item Segment TOTAL ALL Years ALL Phases: **\$1,611**

Item Number: **430291**

Item TOTAL ALL Years ALL Phases ALL Segments: **\$40,930**

TPO Project No: **DT4302919**
 LRTP Ref: **06-10**
 County: **MIAMI-DADE**
 Roadway ID:
 Lanes Exist:
 Lanes Improved:
 Lanes Added:
 Project Length:
 District: **6**

Project Description: **ITS EQUIPMENT REPLACEMENT - CONSULTANTS / GRANTS**

Type of Work: **ITS COMMUNICATION SYSTEM** SIS or Non-SIS: **No**

Extra Description:

Proposed Funding (in \$000s)

PHASE :	Funding Source	<2026	2025 - 2026	2026 - 2027	2027 - 2028	2028 - 2029	2029 - 2030	>2030	All Years
PRELIMINARY ENGINEERING	DS	3	0	0	0	0	0	0	3
	Total	3	0	0	0	0	0	0	3
DESIGN/BUILD	DS	0	0	229	0	0	0	0	229
	DSBD	0	0	136	0	0	0	0	136
	Total	0	0	365	0	0	0	0	365

MIAMI-DADE TRANSPORTATION PLANNING ORGANIZATION
 TRANSPORTATION IMPROVEMENT PROGRAM
 PRIMARY STATE HIGHWAYS AND INTERMODAL



HIGHWAYS

TPO Project No: **DT4302919**
 LRTP Ref: 06-10
 County: MIAMI-DADE
 Roadway ID:
 Lanes Exist:
 Lanes Improved:
 Lanes Added:
 Project Length:
 District: 6

Project Description: **ITS EQUIPMENT REPLACEMENT - CONSULTANTS / GRANTS**

Type of Work: **ITS COMMUNICATION SYSTEM** SIS or Non-SIS: **No**

Extra Description:

PHASE :

		Proposed Funding (in \$000s)							
Funding Source	<2026	2025 - 2026	2026 - 2027	2027 - 2028	2028 - 2029	2029 - 2030	>2030	All Years	
DITS	0	1,237	0	0	0	0	0	1,237	
DSBD	0	818	0	0	0	0	0	818	
CAPITAL Total	0	2,055	0	0	0	0	0	2,055	

RESPONSIBLE AGENCY: **FDOT**

Item Segment **TOTAL ALL Years ALL Phases:** **\$2,423**

Item Number: **430291**

Item **TOTAL ALL Years ALL Phases ALL Segments:** **\$40,930**

TPO Project No: **DT4304441**
 LRTP Ref: 06-09
 County: MIAMI-DADE
 Roadway ID: 87037000
 Lanes Exist: 2
 Lanes Improved: 2
 Lanes Added:
 Project Length: 0.823
 District: 6

Project Description: **SR 907 / ALTON ROAD SOUTH OF 43 STREET NORTH OF W 48 STREET**

Type of Work: **FLEXIBLE PAVEMENT RECONSTRUCT.** SIS or Non-SIS: **No**

Extra Description:

PHASE :

		Proposed Funding (in \$000s)							
Funding Source	<2026	2025 - 2026	2026 - 2027	2027 - 2028	2028 - 2029	2029 - 2030	>2030	All Years	
ACSA	136	0	0	0	0	0	0	136	
CM	691	0	0	0	0	0	0	691	
DIH	305	22	0	0	0	0	0	327	
DS	500	0	0	0	0	0	0	500	
EB	8	0	0	0	0	0	0	8	
GFSa	1,813	0	0	0	0	0	0	1,813	
LF	1,740	0	0	0	0	0	0	1,740	
PROT	704	0	0	0	0	0	0	704	
SA	4,682	0	0	0	0	0	0	4,682	
PRELIMINARY ENGINEERING Total	10,579	22	0	0	0	0	0	10,601	
DS	0	0	25	0	0	0	0	25	
ENVIRONMENTAL Total	0	0	25	0	0	0	0	25	
DDR	14	2,351	0	0	0	0	0	2,365	

MIAMI-DADE TRANSPORTATION PLANNING ORGANIZATION
 TRANSPORTATION IMPROVEMENT PROGRAM
 PRIMARY STATE HIGHWAYS AND INTERMODAL



HIGHWAYS

TPO Project No: **DT4304441** Project Description: **SR 907 / ALTON ROAD SOUTH OF 43 STREET NORTH OF W 48 STREET**
 LRTP Ref: 06-09
 County: MIAMI-DADE
 Roadway ID: 87037000
 Lanes Exist: 2
 Lanes Improved: 2
 Lanes Added:
 Project Length: 0.823
 District: 6

Type of Work: **FLEXIBLE PAVEMENT RECONSTRUCT.** SIS or Non-SIS: **No**
 Extra Description:

		Proposed Funding (in \$000s)							
PHASE :	Funding Source	<2026	2025 - 2026	2026 - 2027	2027 - 2028	2028 - 2029	2029 - 2030	>2030	All Years
	DIH	61	23	0	0	0	0	0	84
	DS	9	32	0	0	0	0	0	41
RIGHT OF WAY	Total	84	2,406	0	0	0	0	0	2,490

RESPONSIBLE AGENCY: **FDOT**

Item Segment **TOTAL ALL Years ALL Phases:** **\$13,116**

Item Number: **430444**

Item **TOTAL ALL Years ALL Phases ALL Segments:** **\$33,482**

TPO Project No: **DT4304442** Project Description: **SR 907 / ALTON ROAD NORTH OF 57 STREET NORTH OF ALLISON ROAD**
 LRTP Ref: 06-09
 County: MIAMI-DADE
 Roadway ID: 87037000
 Lanes Exist: 2
 Lanes Improved: 2
 Lanes Added:
 Project Length: 0.797
 District: 6

Type of Work: **FLEXIBLE PAVEMENT RECONSTRUCT.** SIS or Non-SIS: **No**
 Extra Description:

		Proposed Funding (in \$000s)							
PHASE :	Funding Source	<2026	2025 - 2026	2026 - 2027	2027 - 2028	2028 - 2029	2029 - 2030	>2030	All Years
	DDR	0	55	10	0	0	0	0	65
	DIH	22	21	0	0	0	0	0	43
RIGHT OF WAY	Total	22	76	10	0	0	0	0	108

RESPONSIBLE AGENCY: **FDOT**

Item Segment **TOTAL ALL Years ALL Phases:** **\$108**

Item Number: **430444**

Item **TOTAL ALL Years ALL Phases ALL Segments:** **\$33,482**

MIAMI-DADE TRANSPORTATION PLANNING ORGANIZATION
 TRANSPORTATION IMPROVEMENT PROGRAM
 PRIMARY STATE HIGHWAYS AND INTERMODAL



HIGHWAYS

TPO Project No: **DT4304443** Project Description: **SR 907 / ALTON ROAD 43 STREET WESTBND SR 112 / I-195 / JULIA TUTTLE CAUSEWAY**
 LRTP Ref:
 County: **MIAMI-DADE**
 Roadway ID:
 Lanes Exist:
 Lanes Improved:
 Lanes Added:
 Project Length: **0.759**
 District: **6**

Type of Work: **TRAFFIC OPS IMPROVEMENT** SIS or Non-SIS: **Yes**
 Extra Description:

		Proposed Funding (in \$000s)							
PHASE :	Funding Source	<2026	2025 - 2026	2026 - 2027	2027 - 2028	2028 - 2029	2029 - 2030	>2030	All Years
	DDR	608	0	0	0	0	0	0	608
	DIH	46	0	0	0	0	0	0	46
	DS	16	0	0	0	0	0	0	16
PRELIMINARY ENGINEERING	Total	670	0	0	0	0	0	0	670
	DIH	0	1	0	0	0	0	0	1
RIGHT OF WAY	Total	0	1	0	0	0	0	0	1
	DS	5	0	0	0	0	0	0	5
	LF	4	0	0	0	0	0	0	4
RAILROAD & UTILITIES	Total	9	0	0	0	0	0	0	9
	DDR	3,443	312	0	0	0	0	0	3,755
	DIH	68	18	0	0	0	0	0	86
	DS	2,864	67	0	0	0	0	0	2,931
CONSTRUCTION	Total	6,375	397	0	0	0	0	0	6,772
	DS	200	0	0	0	0	0	0	200
ALTERNATIVE CONTRACTING INCENTIVES	Total	200	0	0	0	0	0	0	200

RESPONSIBLE AGENCY: **FDOT**

Item Segment **TOTAL ALL Years ALL Phases:** **\$7,652**
 Item Number: **430444** Item **TOTAL ALL Years ALL Phases ALL Segments:** **\$33,482**

MIAMI-DADE TRANSPORTATION PLANNING ORGANIZATION
 TRANSPORTATION IMPROVEMENT PROGRAM
 PRIMARY STATE HIGHWAYS AND INTERMODAL



HIGHWAYS

TPO Project No: **DT4304444** Project Description: **SR 907 / ALTON ROAD NORTH OF 48 STREET NORTH OF 57 STREET**
 LRTP Ref: 06-09
 County: MIAMI-DADE
 Roadway ID:
 Lanes Exist:
 Lanes Improved:
 Lanes Added:
 Project Length: 0.979
 District: 6

Type of Work: **FLEXIBLE PAVEMENT RECONSTRUCT.** SIS or Non-SIS: **No**
 Extra Description:

PHASE :		Proposed Funding (in \$000s)							
Funding Source	<2026	2025 - 2026	2026 - 2027	2027 - 2028	2028 - 2029	2029 - 2030	>2030	All Years	
LF	0	0	0	0	0	11,700	0	11,700	
RAILROAD & UTILITIES	Total	0	0	0	0	11,700	0	11,700	
DIH	0	0	0	0	0	906	0	906	
CONSTRUCTION	Total	0	0	0	0	906	0	906	

RESPONSIBLE AGENCY: **FDOT**

Item Segment **TOTAL ALL Years ALL Phases:** \$12,606
 Item Number: **430444** Item **TOTAL ALL Years ALL Phases ALL Segments:** \$33,482

TPO Project No: **DT4306371** Project Description: **SR 847 / NW 47 AVENUE SR 860/NW 183 STREET NORTH OF NW 199 STREET**
 LRTP Ref:
 County: MIAMI-DADE
 Roadway ID:
 Lanes Exist:
 Lanes Improved:
 Lanes Added:
 Project Length: 1.307
 District: 6

Type of Work: **ADD LANES & RECONSTRUCT** SIS or Non-SIS: **No**
 Extra Description:

PHASE :		Proposed Funding (in \$000s)							
Funding Source	<2026	2025 - 2026	2026 - 2027	2027 - 2028	2028 - 2029	2029 - 2030	>2030	All Years	
	1,662	0	0	0	0	0	0	1,662	
PRELIMINARY ENGINEERING	Total	1,662	0	0	0	0	0	1,662	
	994	0	0	0	0	0	0	994	
ENVIRONMENTAL	Total	994	0	0	0	0	0	994	
	19,608	0	0	0	0	0	0	19,608	
RIGHT OF WAY	Total	19,608	0	0	0	0	0	19,608	
	5,524	0	0	0	0	0	0	5,524	
RAILROAD & UTILITIES	Total	5,524	0	0	0	0	0	5,524	
	259	0	0	0	0	0	0	259	
	1,405	0	0	0	0	0	0	1,405	

MIAMI-DADE TRANSPORTATION PLANNING ORGANIZATION
 TRANSPORTATION IMPROVEMENT PROGRAM
 PRIMARY STATE HIGHWAYS AND INTERMODAL



HIGHWAYS

TPO Project No: **DT4306371** Project Description: **SR 847 / NW 47 AVENUE SR 860/NW 183 STREET NORTH OF NW 199 STREET**
 LRTP Ref:
 County: MIAMI-DADE
 Roadway ID:
 Lanes Exist:
 Lanes Improved:
 Lanes Added:
 Project Length: 1.307
 District: 6

Type of Work: **ADD LANES & RECONSTRUCT** SIS or Non-SIS: **No**
 Extra Description:

PHASE :		Proposed Funding (in \$000s)							
Funding Source	<2026	2025 - 2026	2026 - 2027	2027 - 2028	2028 - 2029	2029 - 2030	>2030	All Years	
PROJECT DEVELOPMENT AND ENVIRONMENTAL	Total	1,664	0	0	0	0	0	1,664	
		551	0	0	0	0	0	551	
		22,066	0	0	0	0	0	22,066	
CONSTRUCTION	Total	22,617	0	0	0	0	0	22,617	
		1,120	0	0	0	0	0	1,120	
ALTERNATIVE CONTRACTING INCENTIVES	Total	1,120	0	0	0	0	0	1,120	

RESPONSIBLE AGENCY: FDOT

Item Segment TOTAL ALL Years ALL Phases: **\$53,189**
 Item Number: 430637 Item TOTAL ALL Years ALL Phases ALL Segments: **\$70,778**

TPO Project No: **DT4306372** Project Description: **SR 847 / NW 47 AVENUE SR 860/NW 183 STREET PREMIER PARKWAY (BROWARD)**
 LRTP Ref:
 County: MIAMI-DADE
 Roadway ID:
 Lanes Exist:
 Lanes Improved:
 Lanes Added:
 Project Length: 2.547
 District: 6

Type of Work: **LANDSCAPING** SIS or Non-SIS: **No**
 Extra Description:

PHASE :		Proposed Funding (in \$000s)							
Funding Source	<2026	2025 - 2026	2026 - 2027	2027 - 2028	2028 - 2029	2029 - 2030	>2030	All Years	
PRELIMINARY ENGINEERING	Total	125	0	0	0	0	0	125	
		5	0	0	0	0	0	5	
		27	0	0	0	0	0	27	
		93	0	0	0	0	0	93	
		0	0	0	0	0	0	0	
		0	1	0	0	0	0	1	
		22	0	0	0	0	0	22	
		24	0	0	0	0	0	24	

MIAMI-DADE TRANSPORTATION PLANNING ORGANIZATION
 TRANSPORTATION IMPROVEMENT PROGRAM
 PRIMARY STATE HIGHWAYS AND INTERMODAL



HIGHWAYS

TPO Project No: **DT4306372**
 LRTP Ref:
 County: MIAMI-DADE
 Roadway ID:
 Lanes Exist:
 Lanes Improved:
 Lanes Added:
 Project Length: 2.547
 District: 6

Project Description: **SR 847 / NW 47 AVENUE**

SR 860/NW 183 STREET

PREMIER PARKWAY (BROWARD)

Type of Work: **LANDSCAPING**

SIS or Non-SIS: **No**

Extra Description:

Proposed Funding (in \$000s)

PHASE :	Funding Source	<2026	2025 - 2026	2026 - 2027	2027 - 2028	2028 - 2029	2029 - 2030	>2030	All Years
	SA	1,091	0	0	0	0	0	0	1,091
CONSTRUCTION	Total	1,137	1	0	0	0	0	0	1,138

RESPONSIBLE AGENCY: **FDOT**

Item Segment **TOTAL ALL Years ALL Phases:** **\$1,263**

Item Number: **430637**

Item **TOTAL ALL Years ALL Phases ALL Segments:** **\$70,778**

TPO Project No: **DT4306373**
 LRTP Ref:
 County: MIAMI-DADE
 Roadway ID:
 Lanes Exist:
 Lanes Improved:
 Lanes Added:
 Project Length: 1.087
 District: 6

Project Description: **SR 847 / NW 47 AVENUE**

NORTH OF NW 199 STREET

PREMIER PKY (BROWARD)

Type of Work: **ADD LANES & RECONSTRUCT**

SIS or Non-SIS: **No**

Extra Description:

Proposed Funding (in \$000s)

PHASE :	Funding Source	<2026	2025 - 2026	2026 - 2027	2027 - 2028	2028 - 2029	2029 - 2030	>2030	All Years
	DIH	76	0	0	0	0	0	0	76
	DS	17	0	0	0	0	0	0	17
PRELIMINARY ENGINEERING	Total	93	0	0	0	0	0	0	93
	DS	12	0	0	0	0	0	0	12
	LF	1,642	0	0	0	0	0	0	1,642
RAILROAD & UTILITIES	Total	1,654	0	0	0	0	0	0	1,654
	DDR	40	0	0	0	0	0	0	40
	DDR	64	0	0	0	0	0	0	64
	DS	96	0	0	0	0	0	0	96
	DS	11	0	0	0	0	0	0	11

MIAMI-DADE TRANSPORTATION PLANNING ORGANIZATION
 TRANSPORTATION IMPROVEMENT PROGRAM
 PRIMARY STATE HIGHWAYS AND INTERMODAL



HIGHWAYS

TPO Project No: **DT4306373** Project Description: **SR 847 / NW 47 AVENUE NORTH OF NW 199 STREET PREMIER PKY (BROWARD)**
 LRTP Ref:
 County: **MIAMI-DADE**
 Roadway ID:
 Lanes Exist:
 Lanes Improved:
 Lanes Added:
 Project Length: **1.087**
 District: **6**

Type of Work: **ADD LANES & RECONSTRUCT** SIS or Non-SIS: **No**

Extra Description:

		Proposed Funding (in \$000s)							
PHASE :	Funding Source	<2026	2025 - 2026	2026 - 2027	2027 - 2028	2028 - 2029	2029 - 2030	>2030	All Years
	GFSU	27	0	0	0	0	0	0	27
	LF	113	89	0	0	0	0	0	202
	SU	13,349	0	0	0	0	0	0	13,349
CONSTRUCTION	Total	13,700	89	0	0	0	0	0	13,789
	SU	790	0	0	0	0	0	0	790
ALTERNATIVE CONTRACTING INCENTIVES	Total	790	0	0	0	0	0	0	790

RESPONSIBLE AGENCY: **FDOT**

Item Number: **430637** Item Segment **TOTAL ALL Years ALL Phases:** **\$16,326**
 Item **TOTAL ALL Years ALL Phases ALL Segments:** **\$70,778**

TPO Project No: **DT4308171** Project Description: **SR 7 / NW 7 AVENUE NW 36 STREET NORTH OF NW 78 STREET**
 LRTP Ref:
 County: **MIAMI-DADE**
 Roadway ID:
 Lanes Exist:
 Lanes Improved:
 Lanes Added:
 Project Length: **2.558**
 District: **6**

Type of Work: **RESURFACING** SIS or Non-SIS: **No**

Extra Description:

		Proposed Funding (in \$000s)							
PHASE :	Funding Source	<2026	2025 - 2026	2026 - 2027	2027 - 2028	2028 - 2029	2029 - 2030	>2030	All Years
		514	0	0	0	0	0	0	514
PRELIMINARY ENGINEERING	Total	514	0	0	0	0	0	0	514
		0	0	0	0	0	0	0	0
RIGHT OF WAY	Total	0	0	0	0	0	0	0	0
		77	0	0	0	0	0	0	77
RAILROAD & UTILITIES	Total	77	0	0	0	0	0	0	77
		11	0	0	0	0	0	0	11
		7,073	0	0	0	0	0	0	7,073
CONSTRUCTION	Total	7,084	0	0	0	0	0	0	7,084
		470	0	0	0	0	0	0	470

MIAMI-DADE TRANSPORTATION PLANNING ORGANIZATION
 TRANSPORTATION IMPROVEMENT PROGRAM
 PRIMARY STATE HIGHWAYS AND INTERMODAL



HIGHWAYS

TPO Project No: **DT4308171** Project Description: **SR 7 / NW 7 AVENUE NW 36 STREET NORTH OF NW 78 STREET**
 LRTP Ref:
 County: MIAMI-DADE
 Roadway ID:
 Lanes Exist:
 Lanes Improved:
 Lanes Added:
 Project Length: 2.558
 District: 6

Type of Work: **RESURFACING** SIS or Non-SIS: **No**
 Extra Description:

		Proposed Funding (in \$000s)							
PHASE :	Funding Source	<2026	2025 - 2026	2026 - 2027	2027 - 2028	2028 - 2029	2029 - 2030	>2030	All Years
ALTERNATIVE CONTRACTING INCENTIVES	Total	470	0	0	0	0	0	0	470

RESPONSIBLE AGENCY: FDOT

Item Segment TOTAL ALL Years ALL Phases: **\$8,145**
 Item Number: 430817 Item TOTAL ALL Years ALL Phases ALL Segments: **\$11,808**

TPO Project No: **DT4308172** Project Description: **SR 7 / NW 7 AVENUE NORTH OF NW 79 STREET LITTLE RIVER DRIVE**
 LRTP Ref:
 County: MIAMI-DADE
 Roadway ID:
 Lanes Exist:
 Lanes Improved:
 Lanes Added:
 Project Length: 0.557
 District: 6

Type of Work: **RESURFACING** SIS or Non-SIS: **No**
 Extra Description:

		Proposed Funding (in \$000s)							
PHASE :	Funding Source	<2026	2025 - 2026	2026 - 2027	2027 - 2028	2028 - 2029	2029 - 2030	>2030	All Years
		622	0	0	0	0	0	0	622
PRELIMINARY ENGINEERING	Total	622	0	0	0	0	0	0	622
		21	0	0	0	0	0	0	21
RAILROAD & UTILITIES	Total	21	0	0	0	0	0	0	21
		1,698	0	0	0	0	0	0	1,698
CONSTRUCTION	Total	1,698	0	0	0	0	0	0	1,698

RESPONSIBLE AGENCY: FDOT

Item Segment TOTAL ALL Years ALL Phases: **\$2,341**
 Item Number: 430817 Item TOTAL ALL Years ALL Phases ALL Segments: **\$11,808**

MIAMI-DADE TRANSPORTATION PLANNING ORGANIZATION
 TRANSPORTATION IMPROVEMENT PROGRAM
 PRIMARY STATE HIGHWAYS AND INTERMODAL



HIGHWAYS

TPO Project No: **DT4308175**
 LRTP Ref:
 County: MIAMI-DADE
 Roadway ID:
 Lanes Exist:
 Lanes Improved:
 Lanes Added:
 Project Length: 4.365
 District: 6

Project Description: **SR 7 / NW 7 AVENUE** **LITTLE RIVER DRIVE** **NW 157 STREET**

Type of Work: **LANDSCAPING** SIS or Non-SIS: **No**

Extra Description:

Proposed Funding (in \$000s)

PHASE :	Funding Source	<2026	2025 - 2026	2026 - 2027	2027 - 2028	2028 - 2029	2029 - 2030	>2030	All Years
	DDR	101	0	0	0	0	0	0	101
	DIH	21	0	0	0	0	0	0	21
	DS	4	0	0	0	0	0	0	4
PRELIMINARY ENGINEERING	Total	126	0	0	0	0	0	0	126
	DDR	36	0	0	0	0	0	0	36
	DIH	161	108	0	0	0	0	0	269
	DS	859	32	0	0	0	0	0	891
CONSTRUCTION	Total	1,056	140	0	0	0	0	0	1,196

RESPONSIBLE AGENCY: **FDOT**

Item Segment **TOTAL ALL Years ALL Phases:** **\$1,322**
 Item Number: **430817** Item **TOTAL ALL Years ALL Phases ALL Segments:** **\$11,808**

TPO Project No: **DT4309491**
 LRTP Ref:
 County: MIAMI-DADE
 Roadway ID:
 Lanes Exist:
 Lanes Improved:
 Lanes Added:
 Project Length: 2.229
 District: 6

Project Description: **SR A1A / COLLINS AVENUE** **BAYVIEW DRIVE** **SR 856 / 192 STREET**

Type of Work: **RESURFACING** SIS or Non-SIS: **No**

Extra Description:

Proposed Funding (in \$000s)

PHASE :	Funding Source	<2026	2025 - 2026	2026 - 2027	2027 - 2028	2028 - 2029	2029 - 2030	>2030	All Years
		888	0	0	0	0	0	0	888
PRELIMINARY ENGINEERING	Total	888	0	0	0	0	0	0	888
		20	0	0	0	0	0	0	20
RAILROAD & UTILITIES	Total	20	0	0	0	0	0	0	20
		553	0	0	0	0	0	0	553
		4,935	0	0	0	0	0	0	4,935
CONSTRUCTION	Total	5,488	0	0	0	0	0	0	5,488

MIAMI-DADE TRANSPORTATION PLANNING ORGANIZATION
 TRANSPORTATION IMPROVEMENT PROGRAM
 PRIMARY STATE HIGHWAYS AND INTERMODAL



HIGHWAYS

TPO Project No: DT4309491	Project Description: SR A1A / COLLINS AVENUE	BAYVIEW DRIVE	SR 856 / 192 STREET
LRTP Ref:			
County: MIAMI-DADE			
Roadway ID:			
Lanes Exist:	Type of Work: RESURFACING	SIS or Non-SIS: No	
Lanes Improved:	Extra Description:		
Lanes Added:			
Project Length: 2.229			
District: 6			

		Proposed Funding (in \$000s)							
PHASE :	Funding Source	<2026	2025 - 2026	2026 - 2027	2027 - 2028	2028 - 2029	2029 - 2030	>2030	All Years
		170	0	0	0	0	0	0	170
ALTERNATIVE CONTRACTING INCENTIVES	Total	170	0	0	0	0	0	0	170

RESPONSIBLE AGENCY: **FDOT**

Item Segment **TOTAL ALL Years ALL Phases:** **\$6,566**
 Item Number: **430949** Item **TOTAL ALL Years ALL Phases ALL Segments:** **\$19,740**

TPO Project No: DT4309492	Project Description: SR A1A / COLLINS AVENUE	NORTH OF HAULOVER INLET	SOUTH OF BAYVIEW DRIVE
LRTP Ref:			
County: MIAMI-DADE			
Roadway ID:			
Lanes Exist:	Type of Work: RESURFACING	SIS or Non-SIS: No	
Lanes Improved:	Extra Description:		
Lanes Added:			
Project Length: 1.393			
District: 6			

		Proposed Funding (in \$000s)							
PHASE :	Funding Source	<2026	2025 - 2026	2026 - 2027	2027 - 2028	2028 - 2029	2029 - 2030	>2030	All Years
	DDR	9	0	0	0	0	0	0	9
	DIH	94	0	0	0	0	0	0	94
	DS	1,311	0	0	0	0	0	0	1,311
PRELIMINARY ENGINEERING	Total	1,414	0	0	0	0	0	0	1,414
	DDR	0	0	0	0	0	0	0	0
	DIH	2	0	0	0	0	0	0	2
	DS	0	0	0	0	0	0	0	0
RIGHT OF WAY	Total	2	0	0	0	0	0	0	2
	ACSA	3,654	0	0	0	0	0	0	3,654
	DDR	3,572	1	0	0	0	0	0	3,573

MIAMI-DADE TRANSPORTATION PLANNING ORGANIZATION
 TRANSPORTATION IMPROVEMENT PROGRAM
 PRIMARY STATE HIGHWAYS AND INTERMODAL



HIGHWAYS

TPO Project No: **DT4309492** Project Description: **SR A1A / COLLINS AVENUE NORTH OF HAULOVER INLET SOUTH OF BAYVIEW DRIVE**

LRTP Ref:
 County: MIAMI-DADE
 Roadway ID:
 Lanes Exist:
 Lanes Improved:
 Lanes Added:
 Project Length: 1.393
 District: 6

Type of Work: **RESURFACING** SIS or Non-SIS: **No**
 Extra Description:

		Proposed Funding (in \$000s)							
PHASE :	Funding Source	<2026	2025 - 2026	2026 - 2027	2027 - 2028	2028 - 2029	2029 - 2030	>2030	All Years
	DDR	769	0	0	0	0	0	0	769
	DIH	215	41	0	0	0	0	0	256
	DS	107	3	0	0	0	0	0	110
	PKYI	0	0	0	0	0	0	0	0
	SA	727	0	0	0	0	0	0	727
CONSTRUCTION	Total	9,044	45	0	0	0	0	0	9,089

RESPONSIBLE AGENCY: FDOT

Item Segment TOTAL ALL Years ALL Phases: **\$10,505**
 Item Number: 430949 Item TOTAL ALL Years ALL Phases ALL Segments: **\$19,740**

TPO Project No: **DT4309493** Project Description: **SR A1A / COLLINS AVENUE BAYVIEW DRIVE SR 856 / 192 STREET**

LRTP Ref:
 County: MIAMI-DADE
 Roadway ID:
 Lanes Exist:
 Lanes Improved:
 Lanes Added:
 Project Length: 2.197
 District: 6

Type of Work: **LIGHTING** SIS or Non-SIS: **No**
 Extra Description:

		Proposed Funding (in \$000s)							
PHASE :	Funding Source	<2026	2025 - 2026	2026 - 2027	2027 - 2028	2028 - 2029	2029 - 2030	>2030	All Years
	DDR	2,625	0	0	0	0	0	0	2,625
	DIH	4	0	0	0	0	0	0	4
	DS	40	0	0	0	0	0	0	40
CONSTRUCTION	Total	2,669	0	0	0	0	0	0	2,669

RESPONSIBLE AGENCY: FDOT

Item Segment TOTAL ALL Years ALL Phases: **\$2,669**
 Item Number: 430949 Item TOTAL ALL Years ALL Phases ALL Segments: **\$19,740**

MIAMI-DADE TRANSPORTATION PLANNING ORGANIZATION
 TRANSPORTATION IMPROVEMENT PROGRAM
 PRIMARY STATE HIGHWAYS AND INTERMODAL



HIGHWAYS

TPO Project No: **DT4312001**
 LRTP Ref: 06-09
 County: MIAMI-DADE
 Roadway ID: 87200000
 Lanes Exist: 6
 Lanes Improved:
 Lanes Added:
 Project Length: 40.001
 District: 6

Project Description: **DISTRICT 6 - TRACKING EFFORTS FOR GMX CORRIDORS**

Type of Work: **PRELIMINARY ENGINEERING** SIS or Non-SIS: **Yes**

Extra Description:

		Proposed Funding (in \$000s)							
PHASE :	Funding Source	<2026	2025 - 2026	2026 - 2027	2027 - 2028	2028 - 2029	2029 - 2030	>2030	All Years
	DIH	54	0	0	0	0	0	0	54
PRELIMINARY ENGINEERING	Total	54	0	0	0	0	0	0	54
	DIH	105	4	5	5	5	5	0	129
	DS	9	0	0	0	0	0	0	9
PROJECT DEVELOPMENT AND ENVIRONMENTAL	Total	114	4	5	5	5	5	0	138
	DIH	126	0	0	0	0	0	0	126
CONSTRUCTION	Total	126	0	0	0	0	0	0	126

RESPONSIBLE AGENCY: FDOT

Item Number: 431200
 Item Segment TOTAL ALL Years ALL Phases: \$318
 Item TOTAL ALL Years ALL Phases ALL Segments: \$318

TPO Project No: **DT4314331**
 LRTP Ref:
 County: MIAMI-DADE
 Roadway ID:
 Lanes Exist:
 Lanes Improved:
 Lanes Added:
 Project Length:
 District: 6

Project Description: **PEDESTRIAN & BICYCLE SAFETY PUSH-BUTTON CONTRACT**

Type of Work: **MISCELLANEOUS CONSTRUCTION** SIS or Non-SIS: **No**

Extra Description:

		Proposed Funding (in \$000s)							
PHASE :	Funding Source	<2026	2025 - 2026	2026 - 2027	2027 - 2028	2028 - 2029	2029 - 2030	>2030	All Years
		0	0	0	0	0	0	0	0
PRELIMINARY ENGINEERING	Total	0	0	0	0	0	0	0	0
		946	0	0	0	0	0	0	946
CONSTRUCTION	Total	946	0	0	0	0	0	0	946

RESPONSIBLE AGENCY: FDOT

Item Number: 431433
 Item Segment TOTAL ALL Years ALL Phases: \$946
 Item TOTAL ALL Years ALL Phases ALL Segments: \$12,540

MIAMI-DADE TRANSPORTATION PLANNING ORGANIZATION
 TRANSPORTATION IMPROVEMENT PROGRAM
 PRIMARY STATE HIGHWAYS AND INTERMODAL



HIGHWAYS

TPO Project No: **DT4314332**
 LRTP Ref:
 County: MIAMI-DADE
 Roadway ID:
 Lanes Exist:
 Lanes Improved:
 Lanes Added:
 Project Length:
 District: 6

Project Description: **TRAFFIC OPERATIONS PUSH-BUTTON - ROADS MIAMI-DADE COUNTY**

Type of Work: **MISCELLANEOUS CONSTRUCTION** SIS or Non-SIS: **No**

Extra Description:

PHASE :		Proposed Funding (in \$000s)							
Funding Source	<2026	2025 - 2026	2026 - 2027	2027 - 2028	2028 - 2029	2029 - 2030	>2030	All Years	
PRELIMINARY ENGINEERING	2	0	0	0	0	0	0	2	
Total	2	0	0	0	0	0	0	2	
RAILROAD & UTILITIES	17	0	0	0	0	0	0	17	
Total	17	0	0	0	0	0	0	17	
CONSTRUCTION	1,316	0	0	0	0	0	0	1,316	
Total	1,316	0	0	0	0	0	0	1,316	

RESPONSIBLE AGENCY: FDOT

Item Segment TOTAL ALL Years ALL Phases: **\$1,335**
 Item Number: 431433 Item TOTAL ALL Years ALL Phases ALL Segments: **\$12,540**

TPO Project No: **DT4314333**
 LRTP Ref:
 County: MIAMI-DADE
 Roadway ID:
 Lanes Exist:
 Lanes Improved:
 Lanes Added:
 Project Length:
 District: 6

Project Description: **MIAMI-DADE TRAFFIC OPERATIONS PUSH-BUTTON - RDS MISCELLANEOUS CONSTRUCTION**

Type of Work: **MISCELLANEOUS CONSTRUCTION** SIS or Non-SIS: **No**

Extra Description:

PHASE :		Proposed Funding (in \$000s)							
Funding Source	<2026	2025 - 2026	2026 - 2027	2027 - 2028	2028 - 2029	2029 - 2030	>2030	All Years	
DIH	31	71	0	0	0	0	0	102	
DS	997	1	0	0	0	0	0	998	
Total	1,028	72	0	0	0	0	0	1,100	

RESPONSIBLE AGENCY: FDOT

Item Segment TOTAL ALL Years ALL Phases: **\$1,100**
 Item Number: 431433 Item TOTAL ALL Years ALL Phases ALL Segments: **\$12,540**

MIAMI-DADE TRANSPORTATION PLANNING ORGANIZATION
TRANSPORTATION IMPROVEMENT PROGRAM
PRIMARY STATE HIGHWAYS AND INTERMODAL



HIGHWAYS

TPO Project No: **DT4314334**
 LRTP Ref:
 County: MIAMI-DADE
 Roadway ID:
 Lanes Exist:
 Lanes Improved:
 Lanes Added:
 Project Length:
 District: 6

Project Description: **MIAMI-DADE COUNTY - PEDESTRIAN & BICYCLE SAFETY PUSH-BUTTON CONTRACT**

Type of Work: **MISCELLANEOUS CONSTRUCTION** SIS or Non-SIS: **No**
 Extra Description:

PHASE :		Proposed Funding (in \$000s)							
		Funding Source	<2026	2025 - 2026	2026 - 2027	2027 - 2028	2028 - 2029	2029 - 2030	>2030
	DIH	213	29	0	0	0	0	0	242
	DS	1,188	0	0	0	0	0	0	1,188
CONSTRUCTION	Total	1,401	29	0	0	0	0	0	1,430

RESPONSIBLE AGENCY: **FDOT**

Item Segment **TOTAL ALL Years ALL Phases:** **\$1,430**
 Item Number: **431433** Item **TOTAL ALL Years ALL Phases ALL Segments:** **\$12,540**

TPO Project No: **DT4314335**
 LRTP Ref:
 County: MIAMI-DADE
 Roadway ID:
 Lanes Exist:
 Lanes Improved:
 Lanes Added:
 Project Length:
 District: 6

Project Description: **MIAMI-DADE PEDESTRIAN & BICYCLE SAFETY PUSH-BUTTON CONTRACT**

Type of Work: **MISCELLANEOUS CONSTRUCTION** SIS or Non-SIS: **No**
 Extra Description:

PHASE :		Proposed Funding (in \$000s)							
		Funding Source	<2026	2025 - 2026	2026 - 2027	2027 - 2028	2028 - 2029	2029 - 2030	>2030
		2	0	0	0	0	0	0	2
PRELIMINARY ENGINEERING	Total	2	0	0	0	0	0	0	2
		1,376	0	0	0	0	0	0	1,376
CONSTRUCTION	Total	1,376	0	0	0	0	0	0	1,376

RESPONSIBLE AGENCY: **FDOT**

Item Segment **TOTAL ALL Years ALL Phases:** **\$1,378**
 Item Number: **431433** Item **TOTAL ALL Years ALL Phases ALL Segments:** **\$12,540**

MIAMI-DADE TRANSPORTATION PLANNING ORGANIZATION
TRANSPORTATION IMPROVEMENT PROGRAM
PRIMARY STATE HIGHWAYS AND INTERMODAL



HIGHWAYS

TPO Project No: **DT4314336**
 LRTP Ref:
 County: MIAMI-DADE
 Roadway ID:
 Lanes Exist:
 Lanes Improved:
 Lanes Added:
 Project Length:
 District: 6

Project Description: **TRAFFIC OPERATIONS PUSH-BUTTON - ROADS MIAMI-DADE COUNTY**

Type of Work: **MISCELLANEOUS CONSTRUCTION** SIS or Non-SIS: **No**

Extra Description:

PHASE :		Proposed Funding (in \$000s)							
		Funding Source	<2026	2025 - 2026	2026 - 2027	2027 - 2028	2028 - 2029	2029 - 2030	>2030
PRELIMINARY ENGINEERING	DS	9	0	0	0	0	0	0	9
	Total	9	0	0	0	0	0	0	9
CONSTRUCTION	DDR	1,176	0	0	0	0	0	0	1,176
	Total	1,176	0	0	0	0	0	0	1,176

RESPONSIBLE AGENCY: **FDOT**

Item Segment **TOTAL ALL Years ALL Phases:** **\$1,185**
 Item Number: **431433** Item **TOTAL ALL Years ALL Phases ALL Segments:** **\$12,540**

TPO Project No: **DT4314337**
 LRTP Ref:
 County: MIAMI-DADE
 Roadway ID:
 Lanes Exist:
 Lanes Improved:
 Lanes Added:
 Project Length:
 District: 6

Project Description: **MIAMI-DADE PEDESTRIAN & BICYCLE SAFETY PUSH-BUTTON CONTRACT**

Type of Work: **MISCELLANEOUS CONSTRUCTION** SIS or Non-SIS: **No**

Extra Description:

PHASE :		Proposed Funding (in \$000s)							
		Funding Source	<2026	2025 - 2026	2026 - 2027	2027 - 2028	2028 - 2029	2029 - 2030	>2030
PRELIMINARY ENGINEERING	DS	0	0	0	0	0	0	0	0
	Total	0	0	0	0	0	0	0	0
CONSTRUCTION	DDR	1,036	79	0	0	0	0	0	1,115
	DIH	46	15	0	0	0	0	0	61
	DS	253	0	0	0	0	0	0	253
	Total	1,335	94	0	0	0	0	0	1,429

RESPONSIBLE AGENCY: **FDOT**

Item Segment **TOTAL ALL Years ALL Phases:** **\$1,429**
 Item Number: **431433** Item **TOTAL ALL Years ALL Phases ALL Segments:** **\$12,540**

MIAMI-DADE TRANSPORTATION PLANNING ORGANIZATION
 TRANSPORTATION IMPROVEMENT PROGRAM
 PRIMARY STATE HIGHWAYS AND INTERMODAL



HIGHWAYS

TPO Project No: **DT4314338**
 LRTP Ref:
 County: MIAMI-DADE
 Roadway ID:
 Lanes Exist:
 Lanes Improved:
 Lanes Added:
 Project Length:
 District: 6

Project Description: **TRAFFIC OPERATIONS PUSH-BUTTON ROADS IN MIAMI-DADE COUNTY**

Type of Work: **MISCELLANEOUS CONSTRUCTION** SIS or Non-SIS: **No**

Extra Description:

		Proposed Funding (in \$000s)							
PHASE :	Funding Source	<2026	2025 - 2026	2026 - 2027	2027 - 2028	2028 - 2029	2029 - 2030	>2030	All Years
PRELIMINARY ENGINEERING	DS	0	0	0	0	0	0	0	0
	Total	0	0	0	0	0	0	0	0
	DDR	0	0	0	0	0	0	0	0
CONSTRUCTION	DIH	28	23	0	0	0	0	0	51
	DS	1,222	4	0	0	0	0	0	1,226
	Total	1,250	27	0	0	0	0	0	1,277

RESPONSIBLE AGENCY: FDOT

Item Number: 431433
 Item Segment TOTAL ALL Years ALL Phases: \$1,277
 Item TOTAL ALL Years ALL Phases ALL Segments: \$12,540

TPO Project No: **DT4314339**
 LRTP Ref:
 County: MIAMI-DADE
 Roadway ID:
 Lanes Exist:
 Lanes Improved:
 Lanes Added:
 Project Length:
 District: 6

Project Description: **MIAMI-DADE PEDESTRIAN & BICYCLE SAFETY PUSH-BUTTON CONTRACT**

Type of Work: **MISCELLANEOUS CONSTRUCTION** SIS or Non-SIS: **No**

Extra Description:

		Proposed Funding (in \$000s)							
PHASE :	Funding Source	<2026	2025 - 2026	2026 - 2027	2027 - 2028	2028 - 2029	2029 - 2030	>2030	All Years
CONSTRUCTION	DDR	2,000	0	0	0	0	0	0	2,000
	DIH	17	5	0	0	0	0	0	22
	DS	421	17	0	0	0	0	0	438
Total	2,438	22	0	0	0	0	0	2,460	

RESPONSIBLE AGENCY: FDOT

Item Number: 431433
 Item Segment TOTAL ALL Years ALL Phases: \$2,460
 Item TOTAL ALL Years ALL Phases ALL Segments: \$12,540

MIAMI-DADE TRANSPORTATION PLANNING ORGANIZATION
 TRANSPORTATION IMPROVEMENT PROGRAM
 PRIMARY STATE HIGHWAYS AND INTERMODAL



HIGHWAYS

TPO Project No: **DT4314341**
 LRTP Ref:
 County: MIAMI-DADE
 Roadway ID:
 Lanes Exist:
 Lanes Improved:
 Lanes Added:
 Project Length:
 District: 6

Project Description: **PEDESTRIAN & BICYCLE SAFETY PUSH-BUTTON CONTRACT**

Type of Work: **MISCELLANEOUS CONSTRUCTION** SIS or Non-SIS: **No**

Extra Description:

		Proposed Funding (in \$000s)							
PHASE :	Funding Source	<2026	2025 - 2026	2026 - 2027	2027 - 2028	2028 - 2029	2029 - 2030	>2030	All Years
		1,223	0	0	0	0	0	0	1,223
CONSTRUCTION	Total	1,223	0	0	0	0	0	0	1,223

RESPONSIBLE AGENCY: **FDOT**

Item Segment TOTAL ALL Years ALL Phases: **\$1,223**

Item Number: 431434

Item TOTAL ALL Years ALL Phases ALL Segments: **\$6,760**

TPO Project No: **DT4314342**
 LRTP Ref:
 County: MIAMI-DADE
 Roadway ID:
 Lanes Exist:
 Lanes Improved:
 Lanes Added:
 Project Length:
 District: 6

Project Description: **TRAFFIC OPERATIONS PUSH-BUTTON - SIGNALS MIAMI-DADE COUNTY**

Type of Work: **MISCELLANEOUS CONSTRUCTION** SIS or Non-SIS: **No**

Extra Description:

		Proposed Funding (in \$000s)							
PHASE :	Funding Source	<2026	2025 - 2026	2026 - 2027	2027 - 2028	2028 - 2029	2029 - 2030	>2030	All Years
		34	0	0	0	0	0	0	34
PRELIMINARY ENGINEERING	Total	34	0	0	0	0	0	0	34
		1,342	0	0	0	0	0	0	1,342
CONSTRUCTION	Total	1,342	0	0	0	0	0	0	1,342

RESPONSIBLE AGENCY: **FDOT**

Item Segment TOTAL ALL Years ALL Phases: **\$1,376**

Item Number: 431434

Item TOTAL ALL Years ALL Phases ALL Segments: **\$6,760**

MIAMI-DADE TRANSPORTATION PLANNING ORGANIZATION
 TRANSPORTATION IMPROVEMENT PROGRAM
 PRIMARY STATE HIGHWAYS AND INTERMODAL



HIGHWAYS

TPO Project No: **DT4314343**
 LRTP Ref:
 County: MIAMI-DADE
 Roadway ID:
 Lanes Exist:
 Lanes Improved:
 Lanes Added:
 Project Length:
 District: 6

Project Description: **TRAFFIC OPERATIONS PUSH-BUTTON - SIGNALS MIAMI-DADE COUNTY**

Type of Work: **MISCELLANEOUS CONSTRUCTION** SIS or Non-SIS: **No**

Extra Description:

		Proposed Funding (in \$000s)							
PHASE :	Funding Source	<2026	2025 - 2026	2026 - 2027	2027 - 2028	2028 - 2029	2029 - 2030	>2030	All Years
	DIH	188	12	0	0	0	0	0	200
	DS	1,594	0	0	0	0	0	0	1,594
CONSTRUCTION	Total	1,782	12	0	0	0	0	0	1,794

RESPONSIBLE AGENCY: **FDOT**

Item Segment TOTAL ALL Years ALL Phases: **\$1,794**
 Item Number: **431434** Item TOTAL ALL Years ALL Phases ALL Segments: **\$6,760**

TPO Project No: **DT4314344**
 LRTP Ref:
 County: MIAMI-DADE
 Roadway ID:
 Lanes Exist:
 Lanes Improved:
 Lanes Added:
 Project Length:
 District: 6

Project Description: **TRAFFIC OPERATIONS PUSH-BUTTON - SIGNALS MIAMI-DADE COUNTY**

Type of Work: **MISCELLANEOUS CONSTRUCTION** SIS or Non-SIS: **No**

Extra Description:

		Proposed Funding (in \$000s)							
PHASE :	Funding Source	<2026	2025 - 2026	2026 - 2027	2027 - 2028	2028 - 2029	2029 - 2030	>2030	All Years
		1,142	0	0	0	0	0	0	1,142
CONSTRUCTION	Total	1,142	0	0	0	0	0	0	1,142

RESPONSIBLE AGENCY: **FDOT**

Item Segment TOTAL ALL Years ALL Phases: **\$1,142**
 Item Number: **431434** Item TOTAL ALL Years ALL Phases ALL Segments: **\$6,760**

MIAMI-DADE TRANSPORTATION PLANNING ORGANIZATION
 TRANSPORTATION IMPROVEMENT PROGRAM
 PRIMARY STATE HIGHWAYS AND INTERMODAL



HIGHWAYS

TPO Project No: **DT4314345**
 LRTP Ref:
 County: MIAMI-DADE
 Roadway ID:
 Lanes Exist:
 Lanes Improved:
 Lanes Added:
 Project Length:
 District: 6

Project Description: **TRAFFIC OPERATIONS PUSH-BUTTON SIGNALS IN MIAMI-DADE COUNTY**

Type of Work: **MISCELLANEOUS CONSTRUCTION** SIS or Non-SIS: **No**

Extra Description:

PHASE :		Proposed Funding (in \$000s)							
		Funding Source	<2026	2025 - 2026	2026 - 2027	2027 - 2028	2028 - 2029	2029 - 2030	>2030
PRELIMINARY ENGINEERING	DS	0	0	0	0	0	0	0	0
	Total	0	0	0	0	0	0	0	0
	DIH	34	11	0	0	0	0	0	45
CONSTRUCTION	DS	1,180	0	0	0	0	0	0	1,180
	Total	1,214	11	0	0	0	0	0	1,225

RESPONSIBLE AGENCY: FDOT

Item Segment TOTAL ALL Years ALL Phases: **\$1,225**
 Item Number: 431434 Item TOTAL ALL Years ALL Phases ALL Segments: **\$6,760**

TPO Project No: **DT4316351**
 LRTP Ref: 06-09
 County: DIST/ST-WIDE
 Roadway ID:
 Lanes Exist:
 Lanes Improved:
 Lanes Added:
 Project Length:
 District: 6

Project Description: **DISTRICTWIDE SAFETY PUSH-BUTTON PROJECTS PILOT PROGRAM**

Type of Work: **SAFETY PROJECT** SIS or Non-SIS: **No**

Extra Description:

PHASE :		Proposed Funding (in \$000s)							
		Funding Source	<2026	2025 - 2026	2026 - 2027	2027 - 2028	2028 - 2029	2029 - 2030	>2030
PRELIMINARY ENGINEERING		15	0	0	0	0	0	0	15
		1,029	0	0	0	0	0	0	1,029
	Total	1,044	0	0	0	0	0	0	1,044
CONSTRUCTION		518	0	0	0	0	0	0	518
	Total	3,880	0	0	0	0	0	0	3,880

RESPONSIBLE AGENCY: FDOT

Item Segment TOTAL ALL Years ALL Phases: **\$4,924**
 Item Number: 431635 Item TOTAL ALL Years ALL Phases ALL Segments: **\$16,976**

MIAMI-DADE TRANSPORTATION PLANNING ORGANIZATION
 TRANSPORTATION IMPROVEMENT PROGRAM
 PRIMARY STATE HIGHWAYS AND INTERMODAL



HIGHWAYS

TPO Project No: **DT4316352**
 LRTP Ref: 06-09
 County: DIST/ST-WIDE
 Roadway ID:
 Lanes Exist:
 Lanes Improved:
 Lanes Added:
 Project Length:
 District: 6

Project Description: **DISTRICTWIDE SAFETY PUSH-BUTTON CONTRACT**

Type of Work: **SAFETY PROJECT**

SIS or Non-SIS: **No**

Extra Description:

PHASE :		Proposed Funding (in \$000s)								
		Funding Source	<2026	2025 - 2026	2026 - 2027	2027 - 2028	2028 - 2029	2029 - 2030	>2030	All Years
			74	0	0	0	0	0	0	74
			1,522	0	0	0	0	0	0	1,522
PRELIMINARY ENGINEERING		Total	1,596	0	0	0	0	0	0	1,596
			1,168	0	0	0	0	0	0	1,168
			97	0	0	0	0	0	0	97
CONSTRUCTION		Total	1,265	0	0	0	0	0	0	1,265

RESPONSIBLE AGENCY: FDOT

Item Number: 431635
 Item Segment TOTAL ALL Years ALL Phases: \$2,861
 Item TOTAL ALL Years ALL Phases ALL Segments: \$16,976

TPO Project No: **DT4316355**
 LRTP Ref: 06-09
 County: DIST/ST-WIDE
 Roadway ID:
 Lanes Exist:
 Lanes Improved:
 Lanes Added:
 Project Length:
 District: 6

Project Description: **DISTRICTWIDE TRAFFIC OPERATIONS - PUSH-BUTTON DESIGN CONSULT CONTINUING CONTRACT**

Type of Work: **TRAFFIC OPS IMPROVEMENT**

SIS or Non-SIS: **No**

Extra Description:

PHASE :		Proposed Funding (in \$000s)								
		Funding Source	<2026	2025 - 2026	2026 - 2027	2027 - 2028	2028 - 2029	2029 - 2030	>2030	All Years
		DDR	4	0	0	0	0	0	0	4
		DIH	35	10	0	0	0	0	0	45
		DS	3,209	0	0	0	0	0	0	3,209
PRELIMINARY ENGINEERING		Total	3,248	10	0	0	0	0	0	3,258

RESPONSIBLE AGENCY: FDOT

Item Number: 431635
 Item Segment TOTAL ALL Years ALL Phases: \$3,258
 Item TOTAL ALL Years ALL Phases ALL Segments: \$16,976

MIAMI-DADE TRANSPORTATION PLANNING ORGANIZATION
 TRANSPORTATION IMPROVEMENT PROGRAM
 PRIMARY STATE HIGHWAYS AND INTERMODAL



HIGHWAYS

TPO Project No: **DT4316356**
 LRTP Ref: 06-09
 County: DIST/ST-WIDE
 Roadway ID:
 Lanes Exist:
 Lanes Improved:
 Lanes Added:
 Project Length:
 District: 6

Project Description: **TRAFFIC OPERATIONS PUSH-BUTTON
 MISCELANOUS CONSTRUCTION IN
 MIAMI-DADE COUNTY**

Type of Work: **MISCELLANEOUS CONSTRUCTION** SIS or Non-SIS: **No**
 Extra Description:

		Proposed Funding (in \$000s)							
PHASE :	Funding Source	<2026	2025 - 2026	2026 - 2027	2027 - 2028	2028 - 2029	2029 - 2030	>2030	All Years
	DIH	389	68	0	0	0	0	0	457
	DS	1,197	0	0	0	0	0	0	1,197
CONSTRUCTION	Total	1,586	68	0	0	0	0	0	1,654

RESPONSIBLE AGENCY: **FDOT**

Item Segment **TOTAL ALL Years ALL Phases:** **\$1,654**
 Item Number: **431635** Item **TOTAL ALL Years ALL Phases ALL Segments:** **\$16,976**

TPO Project No: **DT4316357**
 LRTP Ref: 06-09
 County: DIST/ST-WIDE
 Roadway ID:
 Lanes Exist:
 Lanes Improved:
 Lanes Added:
 Project Length:
 District: 6

Project Description: **TRAFFIC OPERATIONS PUSH-BUTTON
 SIGNALS MIAMI-DADE COUNTY**

Type of Work: **MISCELLANEOUS CONSTRUCTION** SIS or Non-SIS: **No**
 Extra Description:

		Proposed Funding (in \$000s)							
PHASE :	Funding Source	<2026	2025 - 2026	2026 - 2027	2027 - 2028	2028 - 2029	2029 - 2030	>2030	All Years
	DS	0	0	0	0	0	0	0	0
PRELIMINARY ENGINEERING	Total	0	0	0	0	0	0	0	0
	DDR	1,127	0	0	0	0	0	0	1,127
	DIH	97	4	0	0	0	0	0	101
	DS	187	3	0	0	0	0	0	190
CONSTRUCTION	Total	1,411	7	0	0	0	0	0	1,418

RESPONSIBLE AGENCY: **FDOT**

Item Segment **TOTAL ALL Years ALL Phases:** **\$1,418**
 Item Number: **431635** Item **TOTAL ALL Years ALL Phases ALL Segments:** **\$16,976**

MIAMI-DADE TRANSPORTATION PLANNING ORGANIZATION
 TRANSPORTATION IMPROVEMENT PROGRAM
 PRIMARY STATE HIGHWAYS AND INTERMODAL



HIGHWAYS

TPO Project No: **DT4316358**
 LRTP Ref: 06-09
 County: MIAMI-DADE
 Roadway ID:
 Lanes Exist:
 Lanes Improved:
 Lanes Added:
 Project Length:
 District: 6

Project Description: **TRAFFIC OPERATIONS PUSH-BUTTON
 MISCELANOUS CONSTRUCTION IN
 MIAMI-DADE COUNTY**

Type of Work: **MISCELLANEOUS CONSTRUCTION** SIS or Non-SIS: **No**
 Extra Description:

		Proposed Funding (in \$000s)							
PHASE :	Funding Source	<2026	2025 - 2026	2026 - 2027	2027 - 2028	2028 - 2029	2029 - 2030	>2030	All Years
		5	0	0	0	0	0	0	5
RAILROAD & UTILITIES	Total	5	0	0	0	0	0	0	5
		1,381	0	0	0	0	0	0	1,381
CONSTRUCTION	Total	1,381	0	0	0	0	0	0	1,381

RESPONSIBLE AGENCY: **FDOT**

Item Segment **TOTAL ALL Years ALL Phases:** \$1,386
 Item Number: **431635** Item **TOTAL ALL Years ALL Phases ALL Segments:** \$16,976

TPO Project No: **DT4316359**
 LRTP Ref: 06-09
 County: MIAMI-DADE
 Roadway ID:
 Lanes Exist:
 Lanes Improved:
 Lanes Added:
 Project Length:
 District: 6

Project Description: **TRAFFIC OPERATIONS PUSH-BUTTON
 MISCELANOUS CONSTRUCTION IN
 MIAMI-DADE COUNTY**

Type of Work: **MISCELLANEOUS CONSTRUCTION** SIS or Non-SIS: **No**
 Extra Description:

		Proposed Funding (in \$000s)							
PHASE :	Funding Source	<2026	2025 - 2026	2026 - 2027	2027 - 2028	2028 - 2029	2029 - 2030	>2030	All Years
	DDR	3	0	0	0	0	0	0	3
	DIH	36	20	0	0	0	0	0	56
	DS	1,409	7	0	0	0	0	0	1,416
CONSTRUCTION	Total	1,448	27	0	0	0	0	0	1,475

RESPONSIBLE AGENCY: **FDOT**

Item Segment **TOTAL ALL Years ALL Phases:** \$1,475
 Item Number: **431635** Item **TOTAL ALL Years ALL Phases ALL Segments:** \$16,976

MIAMI-DADE TRANSPORTATION PLANNING ORGANIZATION
 TRANSPORTATION IMPROVEMENT PROGRAM
 PRIMARY STATE HIGHWAYS AND INTERMODAL



HIGHWAYS

TPO Project No: **DT4324091**
 LRTP Ref:
 County: MIAMI-DADE
 Roadway ID:
 Lanes Exist:
 Lanes Improved:
 Lanes Added:
 Project Length:
 District: 6

Project Description: **NE 183 STREET** **NE 11 AVENUE** **NE 19 AVENUE**
 Type of Work: **BIKE PATH/TRAIL** SIS or Non-SIS: **No**
 Extra Description:

		Proposed Funding (in \$000s)							
PHASE :	Funding Source	<2026	2025 - 2026	2026 - 2027	2027 - 2028	2028 - 2029	2029 - 2030	>2030	All Years
PRELIMINARY ENGINEERING	SA	2	0	0	0	0	0	0	2
	SE	137	0	0	0	0	0	0	137
	TALT	6	0	0	0	0	0	0	6
	TALU	45	0	0	0	0	0	0	45
	Total	190	0	0	0	0	0	0	190
CONSTRUCTION	DIH	1	0	0	0	0	0	0	1
	LF	513	0	0	0	0	0	0	513
	LF	20	0	0	0	0	0	0	20
	SA	7	1	0	0	0	0	0	8
	Total	820	1	0	0	0	0	0	821

RESPONSIBLE AGENCY: FDOT

Item Segment TOTAL ALL Years ALL Phases: **\$1,011**
 Item Number: **432409** Item TOTAL ALL Years ALL Phases ALL Segments: **\$1,011**

TPO Project No: **DT4326391**
 LRTP Ref: 07-28
 County: MIAMI-DADE
 Roadway ID: 87260000
 Lanes Exist: 3
 Lanes Improved: 3
 Lanes Added:
 Project Length: 8.364
 District: 6

Project Description: **SR 826 / PALMETTO EXPRESSWAY** **US 1 / S DIXIE HIGHWAY** **NW 25 STREET**
 Type of Work: **PRELIM ENG FOR FUTURE CAPACITY** SIS or Non-SIS: **Yes**
 Extra Description:

		Proposed Funding (in \$000s)							
PHASE :	Funding Source	<2026	2025 - 2026	2026 - 2027	2027 - 2028	2028 - 2029	2029 - 2030	>2030	All Years
PRELIMINARY ENGINEERING	DDR	503	0	0	0	0	0	0	503
	DI	500	0	0	0	0	0	0	500
	DS	16	0	0	0	0	0	0	16
	Total	1,019	0	0	0	0	0	0	1,019
	ACNP	0	0	0	4,250	4,910	200	15,506	24,866

MIAMI-DADE TRANSPORTATION PLANNING ORGANIZATION
 TRANSPORTATION IMPROVEMENT PROGRAM
 PRIMARY STATE HIGHWAYS AND INTERMODAL



HIGHWAYS

TPO Project No: **DT4326391**
 LRTP Ref: 07-28
 County: MIAMI-DADE
 Roadway ID: 87260000
 Lanes Exist: 3
 Lanes Improved: 3
 Lanes Added:
 Project Length: 8.364
 District: 6

Project Description: **SR 826 / PALMETTO EXPRESSWAY US 1 / S DIXIE HIGHWAY NW 25 STREET**

Type of Work: **PRELIM ENG FOR FUTURE CAPACITY** SIS or Non-SIS: **Yes**

Extra Description:

Proposed Funding (in \$000s)

PHASE :	Funding Source	<2026	2025 - 2026	2026 - 2027	2027 - 2028	2028 - 2029	2029 - 2030	>2030	All Years
	BNIR	0	0	0	0	27,020	0	0	27,020
	DI	0	0	0	0	15,115	18,800	0	33,915
	STED	0	0	0	0	8,715	3,200	0	11,915
RIGHT OF WAY	Total	0	0	0	4,250	55,760	22,200	15,506	97,716
	ACNP	0	0	0	0	0	0	4,000	4,000
RAILROAD & UTILITIES	Total	0	0	0	0	0	0	4,000	4,000
	DDR	0	382	0	0	0	0	0	382
	DDR	143	0	0	0	0	0	0	143
	DIH	230	19	0	0	0	0	0	249
	DIS	1,637	0	0	0	0	0	0	1,637
	DS	128	0	0	0	0	0	0	128
	DS	676	0	0	0	0	0	0	676
	GFSA	312	0	0	0	0	0	0	312
	GMR	509	0	0	0	0	0	0	509
	NHPP	9,716	0	0	0	0	0	0	9,716
	PKYI	0	0	0	0	0	0	0	0
	SIWR	226	0	0	0	0	0	0	226
PROJECT DEVELOPMENT AND ENVIRONMENTAL	Total	13,577	401	0	0	0	0	0	13,978
	ACNP	0	0	0	0	0	0	15,984	15,984
DESIGN/BUILD	Total	0	0	0	0	0	0	15,984	15,984

RESPONSIBLE AGENCY: FDOT

Item Segment TOTAL ALL Years ALL Phases: **\$132,697**
 Item Number: 432639 Item TOTAL ALL Years ALL Phases ALL Segments: **\$137,257**

MIAMI-DADE TRANSPORTATION PLANNING ORGANIZATION
 TRANSPORTATION IMPROVEMENT PROGRAM
 PRIMARY STATE HIGHWAYS AND INTERMODAL



HIGHWAYS

TPO Project No: **DT4326394**
 LRTP Ref: 06-10
 County: MIAMI-DADE
 Roadway ID:
 Lanes Exist:
 Lanes Improved:
 Lanes Added:
 Project Length: 1.128
 District: 6

Project Description: **NW 74 STREET SR 826 / PALMETTO EXPRESSWAY SR 27 / OKEECHOBEE ROAD**

Type of Work: **TRANSPORTATION PLANNING** SIS or Non-SIS: **Yes**

Extra Description:

Proposed Funding (in \$000s)

PHASE :

Funding Source	<2026	2025 - 2026	2026 - 2027	2027 - 2028	2028 - 2029	2029 - 2030	>2030	All Years
	404	0	0	0	0	0	0	404
PROJECT DEVELOPMENT AND ENVIRONMENTAL	404	0	0	0	0	0	0	404

RESPONSIBLE AGENCY: **FDOT**

Item Segment **TOTAL ALL Years ALL Phases:** **\$404**

Item Number: 432639

Item **TOTAL ALL Years ALL Phases ALL Segments:** **\$137,257**

TPO Project No: **DT4326396**
 LRTP Ref: 06-10
 County: MIAMI-DADE
 Roadway ID:
 Lanes Exist:
 Lanes Improved:
 Lanes Added:
 Project Length: 2.970
 District: 6

Project Description: **SR 90 / SW 8 STREET / SW 7 STREET SR 9 / SW 27 AVENUE BRICKELL AVENUE**

Type of Work: **PD&E/EMO STUDY** SIS or Non-SIS: **No**

Extra Description:

Proposed Funding (in \$000s)

PHASE :

Funding Source	<2026	2025 - 2026	2026 - 2027	2027 - 2028	2028 - 2029	2029 - 2030	>2030	All Years
	13	0	0	0	0	0	0	13
PRELIMINARY ENGINEERING	13	0	0	0	0	0	0	13
	3,849	0	0	0	0	0	0	3,849
	294	0	0	0	0	0	0	294
PROJECT DEVELOPMENT AND ENVIRONMENTAL	4,143	0	0	0	0	0	0	4,143

RESPONSIBLE AGENCY: **FDOT**

Item Segment **TOTAL ALL Years ALL Phases:** **\$4,156**

Item Number: 432639

Item **TOTAL ALL Years ALL Phases ALL Segments:** **\$137,257**

MIAMI-DADE TRANSPORTATION PLANNING ORGANIZATION
 TRANSPORTATION IMPROVEMENT PROGRAM
 PRIMARY STATE HIGHWAYS AND INTERMODAL



HIGHWAYS

TPO Project No: **DT4327484** Project Description: **SR 933 / NW 12 AVENUE SOUTH OF NW 20 STREET NORTH OF NW 29 STREET**
 LRTP Ref:
 County: **MIAMI-DADE**
 Roadway ID:
 Lanes Exist:
 Lanes Improved:
 Lanes Added:
 Project Length: **0.609**
 District: **6**

Type of Work: **RESURFACING - RIDE ONLY** SIS or Non-SIS: **No**

Extra Description:

		Proposed Funding (in \$000s)							
PHASE :	Funding Source	<2026	2025 - 2026	2026 - 2027	2027 - 2028	2028 - 2029	2029 - 2030	>2030	All Years
		364	0	0	0	0	0	0	364
		81	0	0	0	0	0	0	81
PRELIMINARY ENGINEERING	Total	445	0	0	0	0	0	0	445
		63	0	0	0	0	0	0	63
RIGHT OF WAY	Total	63	0	0	0	0	0	0	63
		1,696	0	0	0	0	0	0	1,696
		1,206	0	0	0	0	0	0	1,206
CONSTRUCTION	Total	2,902	0	0	0	0	0	0	2,902
		48	0	0	0	0	0	0	48
ALTERNATIVE CONTRACTING INCENTIVES	Total	48	0	0	0	0	0	0	48

RESPONSIBLE AGENCY: **FDOT**

Item Number: **432748** Item Segment **TOTAL ALL Years ALL Phases:** **\$3,458**
 Item **TOTAL ALL Years ALL Phases ALL Segments:** **\$4,435**

TPO Project No: **DT4327485** Project Description: **SR 933 / NW 12 AVENUE AT VARIOUS LOCATIONS**
 LRTP Ref:
 County: **MIAMI-DADE**
 Roadway ID:
 Lanes Exist:
 Lanes Improved:
 Lanes Added:
 Project Length: **0.360**
 District: **6**

Type of Work: **INTERSECTION IMPROVEMENT** SIS or Non-SIS: **No**

Extra Description:

		Proposed Funding (in \$000s)							
PHASE :	Funding Source	<2026	2025 - 2026	2026 - 2027	2027 - 2028	2028 - 2029	2029 - 2030	>2030	All Years
	DDR	65	52	0	0	0	0	0	117
	DIH	1	0	0	0	0	0	0	1
	HSP	101	0	0	0	0	0	0	101
	SA	63	1	0	0	0	0	0	64
RIGHT OF WAY	Total	230	53	0	0	0	0	0	283
	HSP	681	0	0	0	0	0	0	681

MIAMI-DADE TRANSPORTATION PLANNING ORGANIZATION
 TRANSPORTATION IMPROVEMENT PROGRAM
 PRIMARY STATE HIGHWAYS AND INTERMODAL



HIGHWAYS

TPO Project No: **DT4327485**
 LRTP Ref:
 County: MIAMI-DADE
 Roadway ID:
 Lanes Exist:
 Lanes Improved:
 Lanes Added:
 Project Length: 0.360
 District: 6

Project Description: **SR 933 / NW 12 AVENUE AT VARIOUS LOCATIONS**

Type of Work: **INTERSECTION IMPROVEMENT** SIS or Non-SIS: **No**

Extra Description:

		Proposed Funding (in \$000s)							
PHASE :	Funding Source	<2026	2025 - 2026	2026 - 2027	2027 - 2028	2028 - 2029	2029 - 2030	>2030	All Years
	SA	3	0	0	0	0	0	0	3
CONSTRUCTION	Total	684	0	0	0	0	0	0	684
	SA	10	0	0	0	0	0	0	10
ALTERNATIVE CONTRACTING INCENTIVES	Total	10	0	0	0	0	0	0	10

RESPONSIBLE AGENCY: **FDOT**

Item Segment **TOTAL ALL Years ALL Phases:** \$977
 Item Number: **432748** Item **TOTAL ALL Years ALL Phases ALL Segments:** \$4,435

TPO Project No: **DT4329501**
 LRTP Ref: 06-10
 County: DIST/ST-WIDE
 Roadway ID:
 Lanes Exist:
 Lanes Improved:
 Lanes Added:
 Project Length:
 District: 6

Project Description: **DISTRICTWIDE PROGRAM MANAGEMENT CONTRACT ADMINISTRATIVE SUPPORT**

Type of Work: **PRELIMINARY ENGINEERING** SIS or Non-SIS: **No**

Extra Description:

		Proposed Funding (in \$000s)							
PHASE :	Funding Source	<2026	2025 - 2026	2026 - 2027	2027 - 2028	2028 - 2029	2029 - 2030	>2030	All Years
		3,912	0	0	0	0	0	0	3,912
PRELIMINARY ENGINEERING	Total	3,912	0	0	0	0	0	0	3,912

RESPONSIBLE AGENCY: **FDOT**

Item Segment **TOTAL ALL Years ALL Phases:** \$3,912
 Item Number: **432950** Item **TOTAL ALL Years ALL Phases ALL Segments:** \$13,443

MIAMI-DADE TRANSPORTATION PLANNING ORGANIZATION
 TRANSPORTATION IMPROVEMENT PROGRAM
 PRIMARY STATE HIGHWAYS AND INTERMODAL



HIGHWAYS

TPO Project No: **DT4329502**
 LRTP Ref: 06-10
 County: DIST/ST-WIDE
 Roadway ID:
 Lanes Exist:
 Lanes Improved:
 Lanes Added:
 Project Length:
 District: 6

Project Description: **DISTRICTWIDE PROGRAM
 MANAGEMENT CONTRACT
 ADMINISTRATIVE SUPPORT**

Type of Work: **PRELIMINARY ENGINEERING** SIS or Non-SIS: **No**

Extra Description:

PHASE :		Proposed Funding (in \$000s)							All Years	
		Funding Source	<2026	2025 - 2026	2026 - 2027	2027 - 2028	2028 - 2029	2029 - 2030		>2030
PRELIMINARY ENGINEERING	Total		4,406	0	0	0	0	0	0	4,406
			4,406	0	0	0	0	0	0	4,406

RESPONSIBLE AGENCY: **FDOT**

Item Segment TOTAL ALL Years ALL Phases: **\$4,406**
 Item Number: 432950
 Item TOTAL ALL Years ALL Phases ALL Segments: **\$13,443**

TPO Project No: **DT4329503**
 LRTP Ref:
 County: DIST/ST-WIDE
 Roadway ID:
 Lanes Exist:
 Lanes Improved:
 Lanes Added:
 Project Length:
 District: 6

Project Description: **DISTRICTWIDE PROGRAM
 MANAGEMENT CONTRACT
 ADMINISTRATIVE SUPPORT**

Type of Work: **PRELIMINARY ENGINEERING** SIS or Non-SIS: **No**

Extra Description:

PHASE :		Proposed Funding (in \$000s)							All Years	
		Funding Source	<2026	2025 - 2026	2026 - 2027	2027 - 2028	2028 - 2029	2029 - 2030		>2030
PRELIMINARY ENGINEERING	DS		0	977	1,037	1,037	1,037	1,037	0	5,125
	Total		0	977	1,037	1,037	1,037	1,037	0	5,125

RESPONSIBLE AGENCY: **FDOT**

Item Segment TOTAL ALL Years ALL Phases: **\$5,125**
 Item Number: 432950
 Item TOTAL ALL Years ALL Phases ALL Segments: **\$13,443**

MIAMI-DADE TRANSPORTATION PLANNING ORGANIZATION
 TRANSPORTATION IMPROVEMENT PROGRAM
 PRIMARY STATE HIGHWAYS AND INTERMODAL



HIGHWAYS

TPO Project No: **DT4334551**
 LRTP Ref: 06-09
 County: MIAMI-DADE
 Roadway ID:
 Lanes Exist:
 Lanes Improved:
 Lanes Added:
 Project Length: 0.362
 District: 6

Project Description: **SR 5 / US 1 SW 37 AVENUE PONCE DE LEON**
 Type of Work: **INTERSECTION IMPROVEMENT** SIS or Non-SIS: **No**
 Extra Description:

		Proposed Funding (in \$000s)							
PHASE :	Funding Source	<2026	2025 - 2026	2026 - 2027	2027 - 2028	2028 - 2029	2029 - 2030	>2030	All Years
		264	0	0	0	0	0	0	264
		1,290	0	0	0	0	0	0	1,290
PRELIMINARY ENGINEERING	Total	1,554	0	0	0	0	0	0	1,554
		982	0	0	0	0	0	0	982
RIGHT OF WAY	Total	982	0	0	0	0	0	0	982
		18	0	0	0	0	0	0	18
RAILROAD & UTILITIES	Total	18	0	0	0	0	0	0	18
		17	0	0	0	0	0	0	17
CONSTRUCTION	Total	5,172	0	0	0	0	0	0	5,172
		240	0	0	0	0	0	0	240
ALTERNATIVE CONTRACTING INCENTIVES	Total	240	0	0	0	0	0	0	240

RESPONSIBLE AGENCY: FDOT

Item Number: 433455
 Item Segment TOTAL ALL Years ALL Phases: \$7,966
 Item TOTAL ALL Years ALL Phases ALL Segments: \$15,851

TPO Project No: **DT4334552**
 LRTP Ref: 06-09
 County: MIAMI-DADE
 Roadway ID:
 Lanes Exist:
 Lanes Improved:
 Lanes Added:
 Project Length: 0.200
 District: 6

Project Description: **SR 5 / US 1 AT RIVIERA DRIVE**
 Type of Work: **INTERSECTION IMPROVEMENT** SIS or Non-SIS: **No**
 Extra Description:

		Proposed Funding (in \$000s)							
PHASE :	Funding Source	<2026	2025 - 2026	2026 - 2027	2027 - 2028	2028 - 2029	2029 - 2030	>2030	All Years
		464	0	0	0	0	0	0	464
		81	0	0	0	0	0	0	81
PRELIMINARY ENGINEERING	Total	545	0	0	0	0	0	0	545
		2	0	0	0	0	0	0	2

MIAMI-DADE TRANSPORTATION PLANNING ORGANIZATION
 TRANSPORTATION IMPROVEMENT PROGRAM
 PRIMARY STATE HIGHWAYS AND INTERMODAL



HIGHWAYS

TPO Project No: **DT4334552**
 LRTP Ref: 06-09
 County: MIAMI-DADE
 Roadway ID:
 Lanes Exist:
 Lanes Improved:
 Lanes Added:
 Project Length: 0.200
 District: 6

Project Description: **SR 5 / US 1 AT RIVIERA DRIVE**

Type of Work: **INTERSECTION IMPROVEMENT** SIS or Non-SIS: **No**

Extra Description:

PHASE :		Funding Source	<2026	2025 - 2026	2026 - 2027	2027 - 2028	2028 - 2029	2029 - 2030	>2030	All Years
RIGHT OF WAY	Total		2	0	0	0	0	0	0	2
			1,024	0	0	0	0	0	0	1,024
			503	0	0	0	0	0	0	503
CONSTRUCTION	Total		1,527	0	0	0	0	0	0	1,527
			60	0	0	0	0	0	0	60
			60	0	0	0	0	0	0	60
ALTERNATIVE CONTRACTING INCENTIVES	Total		60	0	0	0	0	0	0	60

Proposed Funding (in \$000s)

RESPONSIBLE AGENCY: FDOT

Item Segment TOTAL ALL Years ALL Phases: **\$2,134**
 Item Number: 433455 Item TOTAL ALL Years ALL Phases ALL Segments: **\$15,851**

TPO Project No: **DT4334553**
 LRTP Ref: 06-09
 County: MIAMI-DADE
 Roadway ID:
 Lanes Exist:
 Lanes Improved:
 Lanes Added:
 Project Length: 2.068
 District: 6

Project Description: **SR 5 / US 1 / S DIXIE HIGHWAY RIVIERA DRIVE SW 27 AVENUE (WITH EXCEPTION)**

Type of Work: **RESURFACING** SIS or Non-SIS: **No**

Extra Description:

PHASE :		Funding Source	<2026	2025 - 2026	2026 - 2027	2027 - 2028	2028 - 2029	2029 - 2030	>2030	All Years
PRELIMINARY ENGINEERING	Total		820	0	0	0	0	0	0	820
			581	0	0	0	0	0	0	581
			239	0	0	0	0	0	0	239
RIGHT OF WAY	Total		9	0	0	0	0	0	0	9
			9	0	0	0	0	0	0	9
			36	0	0	0	0	0	0	36
RAILROAD & UTILITIES	Total		36	0	0	0	0	0	0	36
			36	0	0	0	0	0	0	36
			522	0	0	0	0	0	0	522

Proposed Funding (in \$000s)

MIAMI-DADE TRANSPORTATION PLANNING ORGANIZATION
 TRANSPORTATION IMPROVEMENT PROGRAM
 PRIMARY STATE HIGHWAYS AND INTERMODAL



HIGHWAYS

TPO Project No: **DT4334553**
 LRTP Ref: 06-09
 County: MIAMI-DADE
 Roadway ID:
 Lanes Exist:
 Lanes Improved:
 Lanes Added:
 Project Length: 2.068
 District: 6

Project Description: **SR 5 / US 1 / S DIXIE HIGHWAY**

RIVIERA DRIVE

SW 27 AVENUE (WITH EXCEPTION)

Type of Work: **RESURFACING**

SIS or Non-SIS: **No**

Extra Description:

Proposed Funding (in \$000s)

PHASE :	Funding Source	<2026	2025 - 2026	2026 - 2027	2027 - 2028	2028 - 2029	2029 - 2030	>2030	All Years
		3,555	0	0	0	0	0	0	3,555
CONSTRUCTION	Total	4,077	0	0	0	0	0	0	4,077
		170	0	0	0	0	0	0	170
ALTERNATIVE CONTRACTING INCENTIVES	Total	170	0	0	0	0	0	0	170

RESPONSIBLE AGENCY: **FDOT**

Item Segment **TOTAL ALL Years ALL Phases:** **\$5,112**

Item Number: **433455**

Item **TOTAL ALL Years ALL Phases ALL Segments:** **\$15,851**

TPO Project No: **DT4334555**
 LRTP Ref: 06-09
 County: MIAMI-DADE
 Roadway ID:
 Lanes Exist:
 Lanes Improved:
 Lanes Added:
 Project Length: 0.909
 District: 6

Project Description: **SR 5 / US 1 / S DIXIE HIGHWAY**

PONCE DE LEON BOULEVARD

SW 37 AVENUE / DOUGLAS ROAD

Type of Work: **LANDSCAPING**

SIS or Non-SIS: **No**

Extra Description:

Proposed Funding (in \$000s)

PHASE :	Funding Source	<2026	2025 - 2026	2026 - 2027	2027 - 2028	2028 - 2029	2029 - 2030	>2030	All Years
	DDR	47	0	0	0	0	0	0	47
	DIH	10	0	0	0	0	0	0	10
	DS	61	0	0	0	0	0	0	61
PRELIMINARY ENGINEERING	Total	118	0	0	0	0	0	0	118
	DIH	27	1	0	0	0	0	0	28
	DS	493	0	0	0	0	0	0	493
CONSTRUCTION	Total	520	1	0	0	0	0	0	521

RESPONSIBLE AGENCY: **FDOT**

Item Segment **TOTAL ALL Years ALL Phases:** **\$639**

Item Number: **433455**

Item **TOTAL ALL Years ALL Phases ALL Segments:** **\$15,851**

MIAMI-DADE TRANSPORTATION PLANNING ORGANIZATION
 TRANSPORTATION IMPROVEMENT PROGRAM
 PRIMARY STATE HIGHWAYS AND INTERMODAL



HIGHWAYS

TPO Project No: **DT4335341**
 LRTP Ref: 06-10
 County: DIST/ST-WIDE
 Roadway ID:
 Lanes Exist:
 Lanes Improved:
 Lanes Added:
 Project Length:
 District: 6

Project Description: **ITS OPERATIONS HARDWARE / SOFTWARE AND REPLACEMENT EQUIPMENT**

Type of Work: **TRAFFIC MANAGEMENT CENTERS** SIS or Non-SIS: **Yes**

Extra Description:

PHASE :

Proposed Funding (in \$000s)								
Funding Source	<2026	2025 - 2026	2026 - 2027	2027 - 2028	2028 - 2029	2029 - 2030	>2030	All Years
DDR	184	0	0	0	0	0	0	184
DITS	2,287	127	125	0	0	0	0	2,539
DS	835	1	0	0	0	0	0	836
DSBD	51	0	0	0	0	0	0	51
NHPP	182	0	0	0	0	0	0	182
TOBD	328	1	0	0	0	0	0	329
CAPITAL Total	3,867	129	125	0	0	0	0	4,121

RESPONSIBLE AGENCY: **FDOT**

Item Segment **TOTAL ALL Years ALL Phases:** **\$4,121**
 Item Number: **433534** Item **TOTAL ALL Years ALL Phases ALL Segments:** **\$4,121**

TPO Project No: **DT4346641**
 LRTP Ref: 06-09
 County: DIST/ST-WIDE
 Roadway ID:
 Lanes Exist:
 Lanes Improved:
 Lanes Added:
 Project Length:
 District: 6

Project Description: **DISTRICTWIDE TRAFFIC OPERATIONS - SAFETY STUDIES CONSULTANT**

Type of Work: **SAFETY PROJECT** SIS or Non-SIS: **No**

Extra Description:

PHASE :

Proposed Funding (in \$000s)								
Funding Source	<2026	2025 - 2026	2026 - 2027	2027 - 2028	2028 - 2029	2029 - 2030	>2030	All Years
	881	0	0	0	0	0	0	881
PRELIMINARY ENGINEERING Total	881	0	0	0	0	0	0	881

RESPONSIBLE AGENCY: **FDOT**

Item Segment **TOTAL ALL Years ALL Phases:** **\$881**
 Item Number: **434664** Item **TOTAL ALL Years ALL Phases ALL Segments:** **\$3,217**

MIAMI-DADE TRANSPORTATION PLANNING ORGANIZATION
 TRANSPORTATION IMPROVEMENT PROGRAM
 PRIMARY STATE HIGHWAYS AND INTERMODAL



HIGHWAYS

TPO Project No: **DT4346642**
 LRTP Ref: 06-09
 County: DIST/ST-WIDE
 Roadway ID:
 Lanes Exist:
 Lanes Improved:
 Lanes Added:
 Project Length:
 District: 6

Project Description: **DISTRICTWIDE TRAFFIC OPERATIONS - SAFETY STUDIES CONSULTANT**

Type of Work: **SAFETY PROJECT** SIS or Non-SIS: **No**

Extra Description:

PHASE :		Proposed Funding (in \$000s)								
		Funding Source	<2026	2025 - 2026	2026 - 2027	2027 - 2028	2028 - 2029	2029 - 2030	>2030	All Years
PRELIMINARY ENGINEERING		DIH	5	17	5	5	0	0	0	32
		DS	812	275	275	102	0	0	0	1,464
		Total	817	292	280	107	0	0	0	1,496

RESPONSIBLE AGENCY: **FDOT**

Item Segment TOTAL ALL Years ALL Phases: **\$1,496**

Item Number: **434664** Item TOTAL ALL Years ALL Phases ALL Segments: **\$3,217**

TPO Project No: **DT4346643**
 LRTP Ref: 06-09
 County: DIST/ST-WIDE
 Roadway ID:
 Lanes Exist:
 Lanes Improved:
 Lanes Added:
 Project Length:
 District: 6

Project Description: **DISTRICTWIDE TRAFFIC OPERATIONS - SAFETY STUDIES CONSULTANT**

Type of Work: **SAFETY PROJECT** SIS or Non-SIS: **No**

Extra Description:

PHASE :		Proposed Funding (in \$000s)								
		Funding Source	<2026	2025 - 2026	2026 - 2027	2027 - 2028	2028 - 2029	2029 - 2030	>2030	All Years
PRELIMINARY ENGINEERING		DIH	0	0	0	0	5	5	0	10
		DS	0	0	0	200	315	315	0	830
		Total	0	0	0	200	320	320	0	840

RESPONSIBLE AGENCY: **FDOT**

Item Segment TOTAL ALL Years ALL Phases: **\$840**

Item Number: **434664** Item TOTAL ALL Years ALL Phases ALL Segments: **\$3,217**

MIAMI-DADE TRANSPORTATION PLANNING ORGANIZATION
 TRANSPORTATION IMPROVEMENT PROGRAM
 PRIMARY STATE HIGHWAYS AND INTERMODAL



HIGHWAYS

TPO Project No: **DT4346761**
 LRTP Ref: 06-10
 County: MIAMI-DADE
 Roadway ID:
 Lanes Exist:
 Lanes Improved:
 Lanes Added:
 Project Length:
 District: 6

Project Description: **SR 9A / I-95 EXPRESS OPERATIONS & MAINTENANCE INCIDENT MGMT / ROAD RANGERS**

Type of Work: **OTHER ITS**

SIS or Non-SIS: **Yes**

Extra Description:

PHASE :		Proposed Funding (in \$000s)							
Funding Source	<2026	2025 - 2026	2026 - 2027	2027 - 2028	2028 - 2029	2029 - 2030	>2030	All Years	
TOBD	0	5	0	0	0	0	0	5	
CONSTRUCTION Total	0	5	0	0	0	0	0	5	
DIH	5	0	0	0	0	0	0	5	
DSPC	533	0	0	0	0	0	0	533	
TOBD	16,976	1,784	2,102	1,744	1,324	0	0	23,930	
OPERATIONS Total	17,514	1,784	2,102	1,744	1,324	0	0	24,468	

RESPONSIBLE AGENCY: FDOT

Item Segment TOTAL ALL Years ALL Phases: **\$24,473**

Item Number: 434676

Item TOTAL ALL Years ALL Phases ALL Segments: **\$27,439**

TPO Project No: **DT4346762**
 LRTP Ref: 06-10
 County: MIAMI-DADE
 Roadway ID:
 Lanes Exist:
 Lanes Improved:
 Lanes Added:
 Project Length:
 District: 6

Project Description: **SR 9 / I-95 EXPRESS LANES INCIDENT MANAGEMENT ROAD RANGER SERVICE PATROL**

Type of Work: **OTHER ITS**

SIS or Non-SIS: **No**

Extra Description:

PHASE :		Proposed Funding (in \$000s)							
Funding Source	<2026	2025 - 2026	2026 - 2027	2027 - 2028	2028 - 2029	2029 - 2030	>2030	All Years	
TOBD	0	0	0	0	0	2,966	0	2,966	
OPERATIONS Total	0	0	0	0	0	2,966	0	2,966	

RESPONSIBLE AGENCY: FDOT

Item Segment TOTAL ALL Years ALL Phases: **\$2,966**

Item Number: 434676

Item TOTAL ALL Years ALL Phases ALL Segments: **\$27,439**

MIAMI-DADE TRANSPORTATION PLANNING ORGANIZATION
 TRANSPORTATION IMPROVEMENT PROGRAM
 PRIMARY STATE HIGHWAYS AND INTERMODAL



HIGHWAYS

TPO Project No: **DT4346847**
 LRTP Ref: 06-10
 County: MIAMI-DADE
 Roadway ID:
 Lanes Exist:
 Lanes Improved:
 Lanes Added:
 Project Length:
 District: 6

Project Description: **MIAMI-DADE COUNTY - TRAFFIC OPERATIONS SIGNALS PUSH-BUTTONS**

Type of Work: **MISCELLANEOUS CONSTRUCTION** SIS or Non-SIS: **No**

Extra Description:

		Proposed Funding (in \$000s)							
PHASE :	Funding Source	<2026	2025 - 2026	2026 - 2027	2027 - 2028	2028 - 2029	2029 - 2030	>2030	All Years
	DIH	0	109	0	0	0	0	0	109
	DS	0	1,175	0	0	0	0	0	1,175
CONSTRUCTION	Total	0	1,284	0	0	0	0	0	1,284

RESPONSIBLE AGENCY: **FDOT**

Item Segment **TOTAL ALL Years ALL Phases:** **\$1,284**
 Item Number: **434684** Item **TOTAL ALL Years ALL Phases ALL Segments:** **\$1,284**

TPO Project No: **DT4346881**
 LRTP Ref:
 County: MIAMI-DADE
 Roadway ID:
 Lanes Exist:
 Lanes Improved:
 Lanes Added:
 Project Length: 0.270
 District: 6

Project Description: **FLORIDA INTERNATIONAL UNIVERSITY (FIU) - UNIVERSITY CITY PROSPERITY PROJECT ALONG SW 109 AVENUE & SR 90 / SW 8 STREET**

Type of Work: **PEDESTRIAN/WILDLIFE OVERPASS** SIS or Non-SIS: **No**

Extra Description:

		Proposed Funding (in \$000s)							
PHASE :	Funding Source	<2026	2025 - 2026	2026 - 2027	2027 - 2028	2028 - 2029	2029 - 2030	>2030	All Years
		458	0	0	0	0	0	0	458
		39	0	0	0	0	0	0	39
PRELIMINARY ENGINEERING	Total	497	0	0	0	0	0	0	497
		1,746	0	0	0	0	0	0	1,746
RIGHT OF WAY	Total	1,746	0	0	0	0	0	0	1,746
		8,954	0	0	0	0	0	0	8,954
		23	0	0	0	0	0	0	23
CONSTRUCTION	Total	8,977	0	0	0	0	0	0	8,977

RESPONSIBLE AGENCY: **FDOT**

Item Segment **TOTAL ALL Years ALL Phases:** **\$11,220**
 Item Number: **434688** Item **TOTAL ALL Years ALL Phases ALL Segments:** **\$11,220**

MIAMI-DADE TRANSPORTATION PLANNING ORGANIZATION
 TRANSPORTATION IMPROVEMENT PROGRAM
 PRIMARY STATE HIGHWAYS AND INTERMODAL



HIGHWAYS

TPO Project No: **DT4347731**
 LRTP Ref: 06-10
 County: MIAMI-DADE
 Roadway ID:
 Lanes Exist:
 Lanes Improved:
 Lanes Added:
 Project Length: 1.292
 District: 6

Project Description: **SR A1A / COLLINS AVENUE 4700 BLOCK 5800 BLOCK**

Type of Work: **INTERSECTION IMPROVEMENT** SIS or Non-SIS: **No**

Extra Description:

		Proposed Funding (in \$000s)							
PHASE :	Funding Source	<2026	2025 - 2026	2026 - 2027	2027 - 2028	2028 - 2029	2029 - 2030	>2030	All Years
		333	0	0	0	0	0	0	333
		983	0	0	0	0	0	0	983
PRELIMINARY ENGINEERING	Total	1,316	0	0	0	0	0	0	1,316
		83	0	0	0	0	0	0	83
RIGHT OF WAY	Total	83	0	0	0	0	0	0	83

RESPONSIBLE AGENCY: FDOT

Item Segment TOTAL ALL Years ALL Phases: **\$1,399**
 Item Number: 434773 Item TOTAL ALL Years ALL Phases ALL Segments: **\$6,963**

TPO Project No: **DT4347733**
 LRTP Ref: 06-10
 County: MIAMI-DADE
 Roadway ID:
 Lanes Exist:
 Lanes Improved:
 Lanes Added:
 Project Length: 1.795
 District: 6

Project Description: **SR A1A / COLLINS AVENUE 44 STREET 5875 BLOCK**

Type of Work: **TRANSPORTATION PLANNING** SIS or Non-SIS: **No**

Extra Description:

		Proposed Funding (in \$000s)							
PHASE :	Funding Source	<2026	2025 - 2026	2026 - 2027	2027 - 2028	2028 - 2029	2029 - 2030	>2030	All Years
		419	0	0	0	0	0	0	419
PLANNING	Total	419	0	0	0	0	0	0	419

RESPONSIBLE AGENCY: FDOT

Item Segment TOTAL ALL Years ALL Phases: **\$419**
 Item Number: 434773 Item TOTAL ALL Years ALL Phases ALL Segments: **\$6,963**

MIAMI-DADE TRANSPORTATION PLANNING ORGANIZATION
 TRANSPORTATION IMPROVEMENT PROGRAM
 PRIMARY STATE HIGHWAYS AND INTERMODAL



HIGHWAYS

TPO Project No: **DT4347734**
 LRTP Ref: 06-10
 County: MIAMI-DADE
 Roadway ID: 87060000
 Lanes Exist: 6
 Lanes Improved: 6
 Lanes Added:
 Project Length: 5.809
 District: 6

Project Description: **SR A1A / COLLINS AVENUE 41 STREET SR 907/63 STREET**

Type of Work: **FLEXIBLE PAVEMENT RECONSTRUCT.** SIS or Non-SIS: **No**

Extra Description:

PHASE :		Proposed Funding (in \$000s)							All Years
Funding Source	<2026	2025 - 2026	2026 - 2027	2027 - 2028	2028 - 2029	2029 - 2030	>2030		
DDR	0	0	0	0	0	5,135	0	5,135	
DIH	0	0	0	0	0	10	0	10	
PRELIMINARY ENGINEERING	Total	0	0	0	0	5,145	0	5,145	

RESPONSIBLE AGENCY: **FDOT**

Item Segment **TOTAL ALL Years ALL Phases:** **\$5,145**
 Item Number: **434773** Item **TOTAL ALL Years ALL Phases ALL Segments:** **\$6,963**

TPO Project No: **DT4352011**
 LRTP Ref: 06-10
 County: DIST/ST-WIDE
 Roadway ID:
 Lanes Exist:
 Lanes Improved:
 Lanes Added:
 Project Length:
 District: 6

Project Description: **DISTRICT 6 - DISTRICTWIDE TRAFFIC SIGNAL SYSTEMS RETIMING PROJECT**

Type of Work: **TRAFFIC CONTROL DEVICES/SYSTEM** SIS or Non-SIS: **No**

Extra Description:

PHASE :		Proposed Funding (in \$000s)							All Years
Funding Source	<2026	2025 - 2026	2026 - 2027	2027 - 2028	2028 - 2029	2029 - 2030	>2030		
	1,067	0	0	0	0	0	0	1,067	
PRELIMINARY ENGINEERING	Total	1,067	0	0	0	0	0	1,067	

RESPONSIBLE AGENCY: **FDOT**

Item Segment **TOTAL ALL Years ALL Phases:** **\$1,067**
 Item Number: **435201** Item **TOTAL ALL Years ALL Phases ALL Segments:** **\$24,146**

MIAMI-DADE TRANSPORTATION PLANNING ORGANIZATION
 TRANSPORTATION IMPROVEMENT PROGRAM
 PRIMARY STATE HIGHWAYS AND INTERMODAL



HIGHWAYS

TPO Project No: **DT4352012**
 LRTP Ref: 06-10
 County: DIST/ST-WIDE
 Roadway ID:
 Lanes Exist:
 Lanes Improved:
 Lanes Added:
 Project Length:
 District: 6

Project Description: **DISTRICT 6 - SIGNAL RETIMING SERVICES**

Type of Work: **TRAFFIC CONTROL DEVICES/SYSTEM** SIS or Non-SIS: **No**

Extra Description:

		Proposed Funding (in \$000s)							
PHASE :	Funding Source	<2026	2025 - 2026	2026 - 2027	2027 - 2028	2028 - 2029	2029 - 2030	>2030	All Years
		3,987	0	0	0	0	0	0	3,987
PRELIMINARY ENGINEERING	Total	3,987	0	0	0	0	0	0	3,987

RESPONSIBLE AGENCY: **FDOT**

Item Segment TOTAL ALL Years ALL Phases: **\$3,987**

Item Number: 435201

Item TOTAL ALL Years ALL Phases ALL Segments: **\$24,146**

TPO Project No: **DT4352013**
 LRTP Ref: 06-10
 County: DIST/ST-WIDE
 Roadway ID:
 Lanes Exist:
 Lanes Improved:
 Lanes Added:
 Project Length:
 District: 6

Project Description: **TRAFFIC ENGINEERING DATA COLLECTION - CONTINUING SERVICES CONTRACT**

Type of Work: **TRAFFIC CONTROL DEVICES/SYSTEM** SIS or Non-SIS: **No**

Extra Description:

		Proposed Funding (in \$000s)							
PHASE :	Funding Source	<2026	2025 - 2026	2026 - 2027	2027 - 2028	2028 - 2029	2029 - 2030	>2030	All Years
		3,292	0	0	0	0	0	0	3,292
		48	0	0	0	0	0	0	48
PRELIMINARY ENGINEERING	Total	3,340	0	0	0	0	0	0	3,340

RESPONSIBLE AGENCY: **FDOT**

Item Segment TOTAL ALL Years ALL Phases: **\$3,340**

Item Number: 435201

Item TOTAL ALL Years ALL Phases ALL Segments: **\$24,146**

MIAMI-DADE TRANSPORTATION PLANNING ORGANIZATION
 TRANSPORTATION IMPROVEMENT PROGRAM
 PRIMARY STATE HIGHWAYS AND INTERMODAL



HIGHWAYS

TPO Project No: **DT4352014**
 LRTP Ref: 06-10
 County: DIST/ST-WIDE
 Roadway ID:
 Lanes Exist:
 Lanes Improved:
 Lanes Added:
 Project Length:
 District: 6

Project Description: **DISTRICT 6 - SIGNAL RETIMING SERVICES-CONTINUING CONTRACT**

Type of Work: **TRAFFIC CONTROL DEVICES/SYSTEM** SIS or Non-SIS: **No**

Extra Description:

		Proposed Funding (in \$000s)							
PHASE :	Funding Source	<2026	2025 - 2026	2026 - 2027	2027 - 2028	2028 - 2029	2029 - 2030	>2030	All Years
	DIH	35	30	0	0	0	0	0	65
	DITS	4,924	0	0	0	0	0	0	4,924
	DS	2	0	0	0	0	0	0	2
PRELIMINARY ENGINEERING	Total	4,961	30	0	0	0	0	0	4,991

RESPONSIBLE AGENCY: FDOT

Item Segment **TOTAL ALL Years ALL Phases:** \$4,991
 Item Number: 435201
 Item **TOTAL ALL Years ALL Phases ALL Segments:** \$24,146

TPO Project No: **DT4352015**
 LRTP Ref: 06-10
 County: DIST/ST-WIDE
 Roadway ID:
 Lanes Exist:
 Lanes Improved:
 Lanes Added:
 Project Length:
 District: 6

Project Description: **DISTRICTWIDE TRAFFIC ENGINEERING DATA COLLECTION CONTRACT**

Type of Work: **TRAFFIC CONTROL DEVICES/SYSTEM** SIS or Non-SIS: **No**

Extra Description:

		Proposed Funding (in \$000s)							
PHASE :	Funding Source	<2026	2025 - 2026	2026 - 2027	2027 - 2028	2028 - 2029	2029 - 2030	>2030	All Years
	DIH	4	10	0	0	0	0	0	14
	DS	1,500	0	0	0	0	0	0	1,500
PRELIMINARY ENGINEERING	Total	1,504	10	0	0	0	0	0	1,514

RESPONSIBLE AGENCY: FDOT

Item Segment **TOTAL ALL Years ALL Phases:** \$1,514
 Item Number: 435201
 Item **TOTAL ALL Years ALL Phases ALL Segments:** \$24,146

MIAMI-DADE TRANSPORTATION PLANNING ORGANIZATION
 TRANSPORTATION IMPROVEMENT PROGRAM
 PRIMARY STATE HIGHWAYS AND INTERMODAL



HIGHWAYS

TPO Project No: **DT4352016**
 LRTP Ref: 06-10
 County: DIST/ST-WIDE
 Roadway ID:
 Lanes Exist:
 Lanes Improved:
 Lanes Added:
 Project Length:
 District: 6

Project Description: **DISTRICT 6 - SIGNAL RETIMING SERVICES CONTINUING CONTRACT**

Type of Work: **TRAFFIC OPS IMPROVEMENT** SIS or Non-SIS: **No**

Extra Description:

		Proposed Funding (in \$000s)							
PHASE :	Funding Source	<2026	2025 - 2026	2026 - 2027	2027 - 2028	2028 - 2029	2029 - 2030	>2030	All Years
	DDR	0	0	1,232	0	0	0	0	1,232
	DIH	35	5	5	0	0	0	0	45
	DITS	2,442	1,232	0	0	0	0	0	3,674
PRELIMINARY ENGINEERING	Total	2,477	1,237	1,237	0	0	0	0	4,951

RESPONSIBLE AGENCY: FDOT

Item Number: 435201
 Item Segment TOTAL ALL Years ALL Phases: \$4,951
 Item TOTAL ALL Years ALL Phases ALL Segments: \$24,146

TPO Project No: **DT4352017**
 LRTP Ref: 06-10
 County: DIST/ST-WIDE
 Roadway ID:
 Lanes Exist:
 Lanes Improved:
 Lanes Added:
 Project Length:
 District: 6

Project Description: **DISTRICT 6 - SIGNAL RETIMING SERVICES CONTINUING CONTRACT**

Type of Work: **TRAFFIC OPS IMPROVEMENT** SIS or Non-SIS: **No**

Extra Description:

		Proposed Funding (in \$000s)							
PHASE :	Funding Source	<2026	2025 - 2026	2026 - 2027	2027 - 2028	2028 - 2029	2029 - 2030	>2030	All Years
	DITS	0	0	600	1,232	1,232	1,232	0	4,296
PRELIMINARY ENGINEERING	Total	0	0	600	1,232	1,232	1,232	0	4,296

RESPONSIBLE AGENCY: FDOT

Item Number: 435201
 Item Segment TOTAL ALL Years ALL Phases: \$4,296
 Item TOTAL ALL Years ALL Phases ALL Segments: \$24,146

MIAMI-DADE TRANSPORTATION PLANNING ORGANIZATION
 TRANSPORTATION IMPROVEMENT PROGRAM
 PRIMARY STATE HIGHWAYS AND INTERMODAL



HIGHWAYS

TPO Project No: **DT4354121**
 LRTP Ref: 06-09
 County: MIAMI-DADE
 Roadway ID:
 Lanes Exist:
 Lanes Improved:
 Lanes Added:
 Project Length:
 District: 6

Project Description: **I-75 EXPRESS TOLL OPERATIONS MIAMI-DADE COUNTY**

Type of Work: **TOLL COLLECTION**

SIS or Non-SIS: **No**

Extra Description:

		Proposed Funding (in \$000s)							
PHASE :	Funding Source	<2026	2025 - 2026	2026 - 2027	2027 - 2028	2028 - 2029	2029 - 2030	>2030	All Years
	DS	0	0	0	0	0	0	0	0
	TOBG	0	0	0	0	0	0	0	0
PRELIMINARY ENGINEERING	Total	0	0	0	0	0	0	0	0
	TOBG	211	198	180	185	190	200	0	1,164
OPERATIONS	Total	211	198	180	185	190	200	0	1,164

RESPONSIBLE AGENCY: FDOT

Item Segment TOTAL ALL Years ALL Phases: **\$1,164**

Item Number: 435412

Item TOTAL ALL Years ALL Phases ALL Segments: **\$1,164**

TPO Project No: **DT4355051**
 LRTP Ref:
 County: MIAMI-DADE
 Roadway ID:
 Lanes Exist:
 Lanes Improved:
 Lanes Added:
 Project Length:
 District: 6

Project Description: **CITY OF MIAMI GARDENS - NW 199 STREET / BETTY FERGUSON RECREATIONAL COMPLEX**

Type of Work: **BIKE PATH/TRAIL**

SIS or Non-SIS: **No**

Extra Description:

		Proposed Funding (in \$000s)							
PHASE :	Funding Source	<2026	2025 - 2026	2026 - 2027	2027 - 2028	2028 - 2029	2029 - 2030	>2030	All Years
	LF	200	0	0	0	0	0	0	200
PRELIMINARY ENGINEERING	Total	200	0	0	0	0	0	0	200
	LF	0	0	108	0	0	0	0	108
	LF	0	0	111	0	0	0	0	111
	TALT	0	0	596	0	0	0	0	596
	TALU	0	0	410	0	0	0	0	410
CONSTRUCTION	Total	0	0	1,225	0	0	0	0	1,225

RESPONSIBLE AGENCY: FDOT

Item Segment TOTAL ALL Years ALL Phases: **\$1,425**

Item Number: 435505

Item TOTAL ALL Years ALL Phases ALL Segments: **\$1,425**

MIAMI-DADE TRANSPORTATION PLANNING ORGANIZATION
 TRANSPORTATION IMPROVEMENT PROGRAM
 PRIMARY STATE HIGHWAYS AND INTERMODAL



HIGHWAYS

TPO Project No: **DT4355061**
 LRTP Ref: 06-09
 County: MIAMI-DADE
 Roadway ID:
 Lanes Exist:
 Lanes Improved:
 Lanes Added:
 Project Length: 7.550
 District: 6

Project Description: **SR 90 / SW 8 STREET TRAFFIC SIGNAL UPDATE PILOT PROJECT**

Type of Work: **TRAFFIC SIGNAL UPDATE**

SIS or Non-SIS: **No**

Extra Description:

PHASE :		Proposed Funding (in \$000s)							
Funding Source		<2026	2025 - 2026	2026 - 2027	2027 - 2028	2028 - 2029	2029 - 2030	>2030	All Years
		126	0	0	0	0	0	0	126
PRELIMINARY ENGINEERING	Total	126	0	0	0	0	0	0	126
		333	0	0	0	0	0	0	333
DESIGN/BUILD	Total	333	0	0	0	0	0	0	333
		3,862	0	0	0	0	0	0	3,862
CAPITAL	Total	3,862	0	0	0	0	0	0	3,862

RESPONSIBLE AGENCY: **FDOT**

Item Segment **TOTAL ALL Years ALL Phases:** **\$4,321**
 Item Number: **435506** Item **TOTAL ALL Years ALL Phases ALL Segments:** **\$10,584**

TPO Project No: **DT4355063**
 LRTP Ref: 06-09
 County: MIAMI-DADE
 Roadway ID:
 Lanes Exist:
 Lanes Improved:
 Lanes Added:
 Project Length:
 District: 6

Project Description: **SR 90 ASCT PILOT PROJECT OPERATION OF MIAMI-DADE COUNTY TRAFFIC SIGNAL FACILITY**

Type of Work: **TRAFFIC SIGNAL UPDATE**

SIS or Non-SIS: **No**

Extra Description:

PHASE :		Proposed Funding (in \$000s)							
Funding Source		<2026	2025 - 2026	2026 - 2027	2027 - 2028	2028 - 2029	2029 - 2030	>2030	All Years
		180	1	0	0	0	0	0	181
CONSTRUCTION	Total	180	1	0	0	0	0	0	181
		3,330	396	396	0	0	0	0	4,122
OPERATIONS	Total	3,330	396	396	0	0	0	0	4,122

RESPONSIBLE AGENCY: **FDOT**

Item Segment **TOTAL ALL Years ALL Phases:** **\$4,303**
 Item Number: **435506** Item **TOTAL ALL Years ALL Phases ALL Segments:** **\$10,584**

MIAMI-DADE TRANSPORTATION PLANNING ORGANIZATION
 TRANSPORTATION IMPROVEMENT PROGRAM
 PRIMARY STATE HIGHWAYS AND INTERMODAL



HIGHWAYS

TPO Project No: **DT4355064**
 LRTP Ref: 06-09
 County: DIST/ST-WIDE
 Roadway ID:
 Lanes Exist:
 Lanes Improved:
 Lanes Added:
 Project Length:
 District: 6

Project Description: **DISTRICTWIDE ACTIVE ARTERIAL MANAGEMENT SERVICES**

Type of Work: **TRAFFIC SIGNAL UPDATE** SIS or Non-SIS: **No**

Extra Description:

PHASE :		Proposed Funding (in \$000s)							
Funding Source	<2026	2025 - 2026	2026 - 2027	2027 - 2028	2028 - 2029	2029 - 2030	>2030	All Years	
DS	0	0	0	560	700	700	0	1,960	
OPERATIONS	Total	0	0	0	560	700	700	0	1,960

RESPONSIBLE AGENCY: **FDOT**

Item Segment TOTAL ALL Years ALL Phases: **\$1,960**

Item Number: 435506

Item TOTAL ALL Years ALL Phases ALL Segments: **\$10,584**

TPO Project No: **DT4355731**
 LRTP Ref: 06-09
 County: DIST/ST-WIDE
 Roadway ID:
 Lanes Exist:
 Lanes Improved:
 Lanes Added:
 Project Length:
 District: 6

Project Description: **DISTRICTWIDE TRAFFIC ENGINEERING SUPPORT SERVICES**

Type of Work: **TRAFFIC ENGINEERING STUDY** SIS or Non-SIS: **No**

Extra Description:

PHASE :		Proposed Funding (in \$000s)							
Funding Source	<2026	2025 - 2026	2026 - 2027	2027 - 2028	2028 - 2029	2029 - 2030	>2030	All Years	
	2,038	0	0	0	0	0	0	2,038	
PRELIMINARY ENGINEERING	Total	2,038	0	0	0	0	0	2,038	

RESPONSIBLE AGENCY: **FDOT**

Item Segment TOTAL ALL Years ALL Phases: **\$2,038**

Item Number: 435573

Item TOTAL ALL Years ALL Phases ALL Segments: **\$6,621**

MIAMI-DADE TRANSPORTATION PLANNING ORGANIZATION
 TRANSPORTATION IMPROVEMENT PROGRAM
 PRIMARY STATE HIGHWAYS AND INTERMODAL



HIGHWAYS

TPO Project No: **DT4355732**
 LRTP Ref: 06-09
 County: DIST/ST-WIDE
 Roadway ID:
 Lanes Exist:
 Lanes Improved:
 Lanes Added:
 Project Length:
 District: 6

Project Description: **DISTRICTWIDE PEDESTRIAN & BICYCLE SAFETY PROGRAM CONSULTANT**

Type of Work: **TRAFFIC ENGINEERING STUDY** SIS or Non-SIS: **No**

Extra Description:

		Proposed Funding (in \$000s)							
PHASE :	Funding Source	<2026	2025 - 2026	2026 - 2027	2027 - 2028	2028 - 2029	2029 - 2030	>2030	All Years
	DDR	105	0	0	0	0	0	0	105
	DIH	3	1	0	0	0	0	0	4
	DS	1,395	0	0	0	0	0	0	1,395
PRELIMINARY ENGINEERING	Total	1,503	1	0	0	0	0	0	1,504

RESPONSIBLE AGENCY: **FDOT**

Item Number: **435573** Item Segment **TOTAL ALL Years ALL Phases:** **\$1,504**
 Item **TOTAL ALL Years ALL Phases ALL Segments:** **\$6,621**

TPO Project No: **DT4355733**
 LRTP Ref: 06-09
 County: DIST/ST-WIDE
 Roadway ID:
 Lanes Exist:
 Lanes Improved:
 Lanes Added:
 Project Length:
 District: 6

Project Description: **DISTRICTWIDE PEDESTRIAN & BICYCLE SAFETY PROGRAM CONSULTANT**

Type of Work: **TRAFFIC ENGINEERING STUDY** SIS or Non-SIS: **No**

Extra Description:

		Proposed Funding (in \$000s)							
PHASE :	Funding Source	<2026	2025 - 2026	2026 - 2027	2027 - 2028	2028 - 2029	2029 - 2030	>2030	All Years
	DDR	75	0	0	0	0	0	0	75
	DIH	94	12	0	0	0	0	0	106
	DS	1,383	50	0	0	0	0	0	1,433
PRELIMINARY ENGINEERING	Total	1,552	62	0	0	0	0	0	1,614

RESPONSIBLE AGENCY: **FDOT**

Item Number: **435573** Item Segment **TOTAL ALL Years ALL Phases:** **\$1,614**
 Item **TOTAL ALL Years ALL Phases ALL Segments:** **\$6,621**

MIAMI-DADE TRANSPORTATION PLANNING ORGANIZATION
 TRANSPORTATION IMPROVEMENT PROGRAM
 PRIMARY STATE HIGHWAYS AND INTERMODAL



HIGHWAYS

TPO Project No: **DT4355734**
 LRTP Ref: 06-09
 County: DIST/ST-WIDE
 Roadway ID:
 Lanes Exist:
 Lanes Improved:
 Lanes Added:
 Project Length:
 District: 6

Project Description: **DISTRICTWIDE TRAFFIC ENGINEERING STUDIES & ENGINEERING REVIEWS CONSULTANT**

Type of Work: **TRAFFIC ENGINEERING STUDY** SIS or Non-SIS: **No**

Extra Description:

Proposed Funding (in \$000s)

PHASE :

Funding Source	<2026	2025 - 2026	2026 - 2027	2027 - 2028	2028 - 2029	2029 - 2030	>2030	All Years
DIH	0	5	5	5	5	5	0	25
DS	0	300	300	240	300	300	0	1,440
PRELIMINARY ENGINEERING Total	0	305	305	245	305	305	0	1,465

RESPONSIBLE AGENCY: **FDOT**

Item Segment **TOTAL ALL Years ALL Phases:** **\$1,465**

Item Number: **435573**

Item **TOTAL ALL Years ALL Phases ALL Segments:** **\$6,621**

TPO Project No: **DT4357601**
 LRTP Ref: 07-26
 County: MIAMI-DADE
 Roadway ID: 87260000
 Lanes Exist: 3
 Lanes Improved: 3
 Lanes Added: 4
 Project Length: 1.888
 District: 6

Project Description: **SR 826 / PALMETTO EXPRESSWAY I-75**

NORTH OF CANAL C-8 BRIDGE (APPROX NW 162 STREET)

Type of Work: **ADD LANES & RECONSTRUCT** SIS or Non-SIS: **Yes**

Extra Description:

Proposed Funding (in \$000s)

PHASE :

Funding Source	<2026	2025 - 2026	2026 - 2027	2027 - 2028	2028 - 2029	2029 - 2030	>2030	All Years
ACSA	0	1	0	0	0	0	0	1
DDR	0	0	0	0	0	0	0	0
DIH	255	4	2	0	0	0	0	261
DS	285	0	0	0	0	0	0	285
LF	514	0	0	0	0	0	0	514
NHPP	10,541	0	0	0	0	0	0	10,541
SA	1	0	0	0	0	0	0	1
PRELIMINARY ENGINEERING Total	11,596	5	2	0	0	0	0	11,603
DDR	490	0	0	0	0	0	0	490
DIH	271	0	0	0	0	0	0	271
DS	469	0	0	0	0	0	0	469
DSBD	26	0	0	0	0	0	0	26
NHPP	2,727	0	0	0	0	0	0	2,727

MIAMI-DADE TRANSPORTATION PLANNING ORGANIZATION
 TRANSPORTATION IMPROVEMENT PROGRAM
 PRIMARY STATE HIGHWAYS AND INTERMODAL



HIGHWAYS

TPO Project No: **DT4357601**
 LRTP Ref: 07-26
 County: MIAMI-DADE
 Roadway ID: 87260000
 Lanes Exist: 3
 Lanes Improved: 3
 Lanes Added: 4
 Project Length: 1.888
 District: 6

Project Description: **SR 826 / PALMETTO EXPRESSWAY I-75 NORTH OF CANAL C-8 BRIDGE (APPROX NW 162 STREET)**

Type of Work: **ADD LANES & RECONSTRUCT** SIS or Non-SIS: **Yes**
 Extra Description:

PHASE :		Proposed Funding (in \$000s)							
Funding Source		<2026	2025 - 2026	2026 - 2027	2027 - 2028	2028 - 2029	2029 - 2030	>2030	All Years
RIGHT OF WAY	Total	3,983	0	0	0	0	0	0	3,983
	DS	1	0	0	0	0	0	0	1
CONSTRUCTION	Total	1	0	0	0	0	0	0	1

RESPONSIBLE AGENCY: **FDOT**

Item Segment TOTAL ALL Years ALL Phases: **\$15,587**

Item Number: **435760**

Item TOTAL ALL Years ALL Phases ALL Segments: **\$47,009**

TPO Project No: **DT4357602**
 LRTP Ref: 07-26
 County: MIAMI-DADE
 Roadway ID: 87260000
 Lanes Exist: 6
 Lanes Improved: 6
 Lanes Added: 4
 Project Length: 1.570
 District: 6

Project Description: **SR 826 / PALMETTO EXPRESSWAY NORTH OF CANAL C-8 BRIDGE EAST OF NW 67 AVENUE (NW 162 STREET)**

Type of Work: **ADD LANES & RECONSTRUCT** SIS or Non-SIS: **Yes**
 Extra Description:

PHASE :		Proposed Funding (in \$000s)							
Funding Source		<2026	2025 - 2026	2026 - 2027	2027 - 2028	2028 - 2029	2029 - 2030	>2030	All Years
PRELIMINARY ENGINEERING	DDR	619	0	0	0	0	0	0	619
	DI	6	0	0	0	0	0	0	6
	DIH	112	3	2	0	0	0	0	117
	DS	62	0	0	0	0	0	0	62
	DSBD	6,170	0	0	0	0	0	0	6,170
	Total	6,969	3	2	0	0	0	0	6,974
RIGHT OF WAY	DDR	22	0	0	0	0	0	0	22
	DIH	13	0	0	0	0	0	0	13
	Total	35	0	0	0	0	0	0	35

MIAMI-DADE TRANSPORTATION PLANNING ORGANIZATION
 TRANSPORTATION IMPROVEMENT PROGRAM
 PRIMARY STATE HIGHWAYS AND INTERMODAL



HIGHWAYS

TPO Project No: **DT4357602**
 LRTP Ref: 07-26
 County: MIAMI-DADE
 Roadway ID: 87260000
 Lanes Exist: 6
 Lanes Improved: 6
 Lanes Added: 4
 Project Length: 1.570
 District: 6

Project Description: **SR 826 / PALMETTO EXPRESSWAY NORTH OF CANAL C-8 BRIDGE EAST OF NW 67 AVENUE (NW 162 STREET)**

Type of Work: **ADD LANES & RECONSTRUCT** SIS or Non-SIS: **Yes**

Extra Description:

PHASE :		Proposed Funding (in \$000s)							
Funding Source	<2026	2025 - 2026	2026 - 2027	2027 - 2028	2028 - 2029	2029 - 2030	>2030	All Years	
PKYI	0	0	0	0	0	0	0	0	
CONSTRUCTION Total	0	0	0	0	0	0	0	0	

RESPONSIBLE AGENCY: **FDOT**

Item Segment TOTAL ALL Years ALL Phases: **\$7,009**

Item Number: **435760**

Item TOTAL ALL Years ALL Phases ALL Segments: **\$47,009**

TPO Project No: **DT4357603**
 LRTP Ref: 07-26
 County: MIAMI-DADE
 Roadway ID: 87260000
 Lanes Exist: 6
 Lanes Improved: 6
 Lanes Added: 4
 Project Length: 0.973
 District: 6

Project Description: **SR 826 / PALMETTO EXPRESSWAY EAST OF NW 67 AVENUE EAST OF NW 57 AVENUE**

Type of Work: **ADD LANES & RECONSTRUCT** SIS or Non-SIS: **Yes**

Extra Description:

PHASE :		Proposed Funding (in \$000s)							
Funding Source	<2026	2025 - 2026	2026 - 2027	2027 - 2028	2028 - 2029	2029 - 2030	>2030	All Years	
ACNP	0	0	0	0	0	0	0	0	
DIH	94	0	0	0	0	0	0	94	
DS	44	0	0	0	0	0	0	44	
NHPP	4,320	0	0	0	0	0	0	4,320	
SA	1	9	2	2	2	0	0	16	
PRELIMINARY ENGINEERING Total	4,459	9	2	2	2	0	0	4,474	
DS	0	0	0	0	0	0	0	0	
CONSTRUCTION Total	0	0	0	0	0	0	0	0	

RESPONSIBLE AGENCY: **FDOT**

Item Segment TOTAL ALL Years ALL Phases: **\$4,474**

Item Number: **435760**

Item TOTAL ALL Years ALL Phases ALL Segments: **\$47,009**

MIAMI-DADE TRANSPORTATION PLANNING ORGANIZATION
 TRANSPORTATION IMPROVEMENT PROGRAM
 PRIMARY STATE HIGHWAYS AND INTERMODAL



HIGHWAYS

TPO Project No: **DT4357604** Project Description: **SR 826 / PALMETTO EXPRESSWAY EAST OF NW 57 AVENUE EAST OF NW 42 AVENUE**
 LRTP Ref: 07-26
 County: MIAMI-DADE
 Roadway ID: 87260000
 Lanes Exist: 6
 Lanes Improved: 6
 Lanes Added: 4
 Project Length: 1.207
 District: 6

Type of Work: **ADD LANES & RECONSTRUCT** SIS or Non-SIS: **Yes**
 Extra Description:

		Proposed Funding (in \$000s)							
PHASE :	Funding Source	<2026	2025 - 2026	2026 - 2027	2027 - 2028	2028 - 2029	2029 - 2030	>2030	All Years
	DIH	87	0	0	0	0	0	0	87
	DS	52	0	0	0	0	0	0	52
	NHPP	6,148	0	0	0	0	0	0	6,148
	SA	3	7	2	0	0	0	0	12
PRELIMINARY ENGINEERING	Total	6,290	7	2	0	0	0	0	6,299
	DS	2	0	0	0	0	0	0	2
	PKYI	0	0	0	0	0	0	0	0
CONSTRUCTION	Total	2	0	0	0	0	0	0	2

RESPONSIBLE AGENCY: **FDOT**

Item Number: **435760** Item Segment **TOTAL ALL Years ALL Phases:** **\$6,301**
 Item **TOTAL ALL Years ALL Phases ALL Segments:** **\$47,009**

TPO Project No: **DT4357605** Project Description: **SR 826 / PALMETTO EXPRESSWAY EAST OF NW 42 AVENUE EAST OF NW 32 AVENUE**
 LRTP Ref: 07-26
 County: MIAMI-DADE
 Roadway ID: 87260000
 Lanes Exist: 6
 Lanes Improved: 6
 Lanes Added: 4
 Project Length: 0.926
 District: 6

Type of Work: **ADD LANES & RECONSTRUCT** SIS or Non-SIS: **Yes**
 Extra Description:

		Proposed Funding (in \$000s)							
PHASE :	Funding Source	<2026	2025 - 2026	2026 - 2027	2027 - 2028	2028 - 2029	2029 - 2030	>2030	All Years
	DIH	80	0	0	0	0	0	0	80
	DS	16	0	0	0	0	0	0	16
	NHPP	4,664	0	0	0	0	0	0	4,664
	SA	3	7	2	0	0	0	0	12
PRELIMINARY ENGINEERING	Total	4,763	7	2	0	0	0	0	4,772

MIAMI-DADE TRANSPORTATION PLANNING ORGANIZATION
 TRANSPORTATION IMPROVEMENT PROGRAM
 PRIMARY STATE HIGHWAYS AND INTERMODAL



HIGHWAYS

TPO Project No: **DT4357605** Project Description: **SR 826 / PALMETTO EXPRESSWAY EAST OF NW 42 AVENUE EAST OF NW 32 AVENUE**
 LRTP Ref: 07-26
 County: MIAMI-DADE
 Roadway ID: 87260000
 Lanes Exist: 6
 Lanes Improved: 6
 Lanes Added: 4
 Project Length: 0.926
 District: 6

Type of Work: **ADD LANES & RECONSTRUCT** SIS or Non-SIS: **Yes**
 Extra Description:

PHASE :		Proposed Funding (in \$000s)							
Funding Source	<2026	2025 - 2026	2026 - 2027	2027 - 2028	2028 - 2029	2029 - 2030	>2030	All Years	
DS	0	0	0	0	0	0	0	0	
CONSTRUCTION Total	0	0	0	0	0	0	0	0	

RESPONSIBLE AGENCY: **FDOT**

Item Segment TOTAL ALL Years ALL Phases: **\$4,772**

Item Number: **435760**

Item TOTAL ALL Years ALL Phases ALL Segments: **\$47,009**

TPO Project No: **DT4357606** Project Description: **SR 826 / PALMETTO EXPRESSWAY EAST OF NW 32 AVENUE WEST OF NW 17 AVENUE**
 LRTP Ref: 07-26
 County: MIAMI-DADE
 Roadway ID: 87260000
 Lanes Exist: 3
 Lanes Improved: 3
 Lanes Added:
 Project Length: 1.400
 District: 6

Type of Work: **ADD LANES & RECONSTRUCT** SIS or Non-SIS: **Yes**
 Extra Description:

PHASE :		Proposed Funding (in \$000s)							
Funding Source	<2026	2025 - 2026	2026 - 2027	2027 - 2028	2028 - 2029	2029 - 2030	>2030	All Years	
DI	3	0	0	0	0	0	0	3	
DIH	89	1	0	0	0	0	0	90	
DS	71	0	0	0	0	0	0	71	
NHPP	6,739	0	0	0	0	0	0	6,739	
PKYI	0	0	0	0	0	0	0	0	
SA	3	7	2	0	0	0	0	12	
PRELIMINARY ENGINEERING Total	6,905	8	2	0	0	0	0	6,915	

MIAMI-DADE TRANSPORTATION PLANNING ORGANIZATION
 TRANSPORTATION IMPROVEMENT PROGRAM
 PRIMARY STATE HIGHWAYS AND INTERMODAL



HIGHWAYS

TPO Project No: **DT4357606** Project Description: **SR 826 / PALMETTO EXPRESSWAY EAST OF NW 32 AVENUE WEST OF NW 17 AVENUE**
 LRTP Ref: 07-26
 County: MIAMI-DADE
 Roadway ID: 87260000
 Lanes Exist: 3
 Lanes Improved: 3
 Lanes Added:
 Project Length: 1.400
 District: 6

Type of Work: **ADD LANES & RECONSTRUCT** SIS or Non-SIS: **Yes**
 Extra Description:

PHASE :		Proposed Funding (in \$000s)							
Funding Source	<2026	2025 - 2026	2026 - 2027	2027 - 2028	2028 - 2029	2029 - 2030	>2030	All Years	
DI	5	0	0	0	0	0	0	5	
CONSTRUCTION	Total	5	0	0	0	0	0	5	

RESPONSIBLE AGENCY: **FDOT**

Item Segment TOTAL ALL Years ALL Phases: **\$6,920**
 Item Number: 435760
 Item TOTAL ALL Years ALL Phases ALL Segments: **\$47,009**

TPO Project No: **DT4357607** Project Description: **SR 826 / PALMETTO EXPRESSWAY EAST / WEST CORRIDOR PRELIMINARY ENGINEERING**
 LRTP Ref: 06-09
 County: MIAMI-DADE
 Roadway ID:
 Lanes Exist:
 Lanes Improved:
 Lanes Added:
 Project Length: 1.888
 District: 6

Type of Work: **PRELIMINARY ENGINEERING** SIS or Non-SIS: **Yes**
 Extra Description:

PHASE :		Proposed Funding (in \$000s)							
Funding Source	<2026	2025 - 2026	2026 - 2027	2027 - 2028	2028 - 2029	2029 - 2030	>2030	All Years	
	1,705	0	0	0	0	0	0	1,705	
PRELIMINARY ENGINEERING	Total	1,705	0	0	0	0	0	1,705	

RESPONSIBLE AGENCY: **FDOT**

Item Segment TOTAL ALL Years ALL Phases: **\$1,705**
 Item Number: 435760
 Item TOTAL ALL Years ALL Phases ALL Segments: **\$47,009**

MIAMI-DADE TRANSPORTATION PLANNING ORGANIZATION
 TRANSPORTATION IMPROVEMENT PROGRAM
 PRIMARY STATE HIGHWAYS AND INTERMODAL



HIGHWAYS

TPO Project No: **DT4357608**
 LRTP Ref: 06-09
 County: MIAMI-DADE
 Roadway ID:
 Lanes Exist:
 Lanes Improved:
 Lanes Added:
 Project Length: 7.768
 District: 6

Project Description: **SR 826 / PALMETTO EXPRESSWAY COMMUNICATIONS CONSULTANT CONTRACT**

Type of Work: **TRANSPORTATION PLANNING** SIS or Non-SIS: **Yes**

Extra Description:

		Proposed Funding (in \$000s)							
PHASE :	Funding Source	<2026	2025 - 2026	2026 - 2027	2027 - 2028	2028 - 2029	2029 - 2030	>2030	All Years
		241	0	0	0	0	0	0	241
PRELIMINARY ENGINEERING	Total	241	0	0	0	0	0	0	241

RESPONSIBLE AGENCY: **FDOT**

Item Segment TOTAL ALL Years ALL Phases: **\$241**
 Item Number: 435760
 Item TOTAL ALL Years ALL Phases ALL Segments: **\$47,009**

TPO Project No: **DT4361991**
 LRTP Ref: 06-09
 County: MIAMI-DADE
 Roadway ID:
 Lanes Exist:
 Lanes Improved:
 Lanes Added:
 Project Length:
 District: 6

Project Description: **SR 93 / I-75 EXPRESS LANES TOLLING AND OPERATIONS**

Type of Work: **TECHNICAL ASSISTANCE** SIS or Non-SIS: **No**

Extra Description:

		Proposed Funding (in \$000s)							
PHASE :	Funding Source	<2026	2025 - 2026	2026 - 2027	2027 - 2028	2028 - 2029	2029 - 2030	>2030	All Years
	TOBD	689	68	0	0	0	0	0	757
	TOBG	4,043	358	689	0	0	0	0	5,090
OPERATIONS	Total	4,732	426	689	0	0	0	0	5,847

RESPONSIBLE AGENCY: **FDOT**

Item Segment TOTAL ALL Years ALL Phases: **\$5,847**
 Item Number: 436199
 Item TOTAL ALL Years ALL Phases ALL Segments: **\$5,847**

MIAMI-DADE TRANSPORTATION PLANNING ORGANIZATION
 TRANSPORTATION IMPROVEMENT PROGRAM
 PRIMARY STATE HIGHWAYS AND INTERMODAL



HIGHWAYS

TPO Project No: **DT4362001**
 LRTP Ref: 06-09
 County: MIAMI-DADE
 Roadway ID:
 Lanes Exist:
 Lanes Improved:
 Lanes Added:
 Project Length:
 District: 6

Project Description: **SR 826 / PALMETTO EXPRESSWAY
 EXPRESS LANES TOLLING & RAMP
 SIGNALING OPERATION**

Type of Work: **TECHNICAL ASSISTANCE** SIS or Non-SIS: **No**
 Extra Description:

		Proposed Funding (in \$000s)							
PHASE :	Funding Source	<2026	2025 - 2026	2026 - 2027	2027 - 2028	2028 - 2029	2029 - 2030	>2030	All Years
	DS	0	18	0	0	0	0	0	18
	TOBD	2,169	0	0	0	0	0	0	2,169
	TOBI	11,521	904	2,169	0	0	0	0	14,594
OPERATIONS	Total	13,690	922	2,169	0	0	0	0	16,781

RESPONSIBLE AGENCY: FDOT

Item Segment TOTAL ALL Years ALL Phases: **\$16,781**

Item Number: 436200

Item TOTAL ALL Years ALL Phases ALL Segments: **\$16,781**

TPO Project No: **DT4362021**
 LRTP Ref: 06-09
 County: MIAMI-DADE
 Roadway ID:
 Lanes Exist:
 Lanes Improved:
 Lanes Added:
 Project Length:
 District: 6

Project Description: **SR 9A / I-95 EXPRESS OPERATIONS &
 MAINTENANCE**

Type of Work: **OTHER ITS** SIS or Non-SIS: **No**
 Extra Description:

		Proposed Funding (in \$000s)							
PHASE :	Funding Source	<2026	2025 - 2026	2026 - 2027	2027 - 2028	2028 - 2029	2029 - 2030	>2030	All Years
	DIH	74	93	0	0	0	0	0	167
	TOBD	9,886	1,557	1,553	1,529	0	0	0	14,525
OPERATIONS	Total	9,960	1,650	1,553	1,529	0	0	0	14,692

RESPONSIBLE AGENCY: FDOT

Item Segment TOTAL ALL Years ALL Phases: **\$14,692**

Item Number: 436202

Item TOTAL ALL Years ALL Phases ALL Segments: **\$18,388**

MIAMI-DADE TRANSPORTATION PLANNING ORGANIZATION
 TRANSPORTATION IMPROVEMENT PROGRAM
 PRIMARY STATE HIGHWAYS AND INTERMODAL



HIGHWAYS

TPO Project No: **DT4362022**
 LRTP Ref: 06-09
 County: MIAMI-DADE
 Roadway ID:
 Lanes Exist:
 Lanes Improved:
 Lanes Added:
 Project Length:
 District: 6

Project Description: **I-95 EXPRESS LANES INFRASTRUCTURE MAINTENANCE & REPAIRS**

Type of Work: **OTHER ITS**

SIS or Non-SIS: **No**

Extra Description:

PHASE :

		Proposed Funding (in \$000s)							
Funding Source	<2026	2025 - 2026	2026 - 2027	2027 - 2028	2028 - 2029	2029 - 2030	>2030	All Years	
TOBD	0	0	0	0	1,848	1,848	0	3,696	
OPERATIONS Total	0	0	0	0	1,848	1,848	0	3,696	

RESPONSIBLE AGENCY: **FDOT**

Item Segment TOTAL ALL Years ALL Phases: **\$3,696**

Item Number: 436202

Item TOTAL ALL Years ALL Phases ALL Segments: **\$18,388**

TPO Project No: **DT4362031**
 LRTP Ref: 06-09
 County: MIAMI-DADE
 Roadway ID:
 Lanes Exist:
 Lanes Improved:
 Lanes Added:
 Project Length:
 District: 6

Project Description: **SR 826 / PALMETTO EXPRESSWAY ITS CONTRACT FOR MAINTENANE OF TOLLING EQUIPMENT**

Type of Work: **OTHER ITS**

SIS or Non-SIS: **No**

Extra Description:

PHASE :

		Proposed Funding (in \$000s)							
Funding Source	<2026	2025 - 2026	2026 - 2027	2027 - 2028	2028 - 2029	2029 - 2030	>2030	All Years	
TOBD	975	20	0	0	0	0	0	995	
TOBI	5,160	954	971	955	0	0	0	8,040	
OPERATIONS Total	6,135	974	971	955	0	0	0	9,035	

RESPONSIBLE AGENCY: **FDOT**

Item Segment TOTAL ALL Years ALL Phases: **\$9,035**

Item Number: 436203

Item TOTAL ALL Years ALL Phases ALL Segments: **\$11,345**

MIAMI-DADE TRANSPORTATION PLANNING ORGANIZATION
 TRANSPORTATION IMPROVEMENT PROGRAM
 PRIMARY STATE HIGHWAYS AND INTERMODAL



HIGHWAYS

TPO Project No: **DT4362032**
 LRTP Ref: 06-09
 County: MIAMI-DADE
 Roadway ID:
 Lanes Exist:
 Lanes Improved:
 Lanes Added:
 Project Length:
 District: 6

Project Description: **SR 826 EXPRESS LANES INFRASTRUCTURE MAINTENANCE & REPAIRS**

Type of Work: **OTHER ITS**

SIS or Non-SIS: **No**

Extra Description:

PHASE :

		Proposed Funding (in \$000s)							
Funding Source	<2026	2025 - 2026	2026 - 2027	2027 - 2028	2028 - 2029	2029 - 2030	>2030	All Years	
TOBI	0	0	0	0	1,155	1,155	0	2,310	
OPERATIONS Total	0	0	0	0	1,155	1,155	0	2,310	

RESPONSIBLE AGENCY: **FDOT**

Item Segment **TOTAL ALL Years ALL Phases:** **\$2,310**

Item Number: **436203**

Item **TOTAL ALL Years ALL Phases ALL Segments:** **\$11,345**

TPO Project No: **DT4362041**
 LRTP Ref: 06-09
 County: MIAMI-DADE
 Roadway ID:
 Lanes Exist:
 Lanes Improved:
 Lanes Added:
 Project Length:
 District: 6

Project Description: **SR 93 / I-75 EXPRESS LANES ITS MAINTENANCE OF TOLLING EQUIPMENT**

Type of Work: **OTHER ITS**

SIS or Non-SIS: **No**

Extra Description:

PHASE :

		Proposed Funding (in \$000s)							
Funding Source	<2026	2025 - 2026	2026 - 2027	2027 - 2028	2028 - 2029	2029 - 2030	>2030	All Years	
TOBD	390	0	0	0	0	0	0	390	
TOBG	2,124	389	388	382	0	0	0	3,283	
OPERATIONS Total	2,514	389	388	382	0	0	0	3,673	

RESPONSIBLE AGENCY: **FDOT**

Item Segment **TOTAL ALL Years ALL Phases:** **\$3,673**

Item Number: **436204**

Item **TOTAL ALL Years ALL Phases ALL Segments:** **\$4,597**

MIAMI-DADE TRANSPORTATION PLANNING ORGANIZATION
 TRANSPORTATION IMPROVEMENT PROGRAM
 PRIMARY STATE HIGHWAYS AND INTERMODAL



HIGHWAYS

TPO Project No: **DT4362042**
 LRTP Ref: 06-09
 County: MIAMI-DADE
 Roadway ID:
 Lanes Exist:
 Lanes Improved:
 Lanes Added:
 Project Length:
 District: 6

Project Description: **I-75 EXPRESS LANES INFRASTRUCTURE MAINTENANCE & REPAIRS**

Type of Work: **OTHER ITS**

SIS or Non-SIS: **No**

Extra Description:

PHASE :

		Proposed Funding (in \$000s)							
Funding Source	<2026	2025 - 2026	2026 - 2027	2027 - 2028	2028 - 2029	2029 - 2030	>2030	All Years	
TOBG	0	0	0	0	462	462	0	924	
OPERATIONS Total	0	0	0	0	462	462	0	924	

RESPONSIBLE AGENCY: **FDOT**

Item Segment TOTAL ALL Years ALL Phases: **\$924**

Item Number: 436204

Item TOTAL ALL Years ALL Phases ALL Segments: **\$4,597**

TPO Project No: **DT4362091**
 LRTP Ref: 06-09
 County: MIAMI-DADE
 Roadway ID:
 Lanes Exist:
 Lanes Improved:
 Lanes Added:
 Project Length:
 District: 6

Project Description: **SR 826 / PALMETTO EXPRESSWAY INCIDENT MANAGEMENT ROAD RANGER SERVICE PATROLS**

Type of Work: **OTHER ITS**

SIS or Non-SIS: **No**

Extra Description:

PHASE :

		Proposed Funding (in \$000s)							
Funding Source	<2026	2025 - 2026	2026 - 2027	2027 - 2028	2028 - 2029	2029 - 2030	>2030	All Years	
DSPC	883	0	0	0	0	0	0	883	
TOBD	1,398	0	0	0	0	0	0	1,398	
TOBI	14,643	0	1,151	1,423	0	0	0	17,217	
OPERATIONS Total	16,924	0	1,151	1,423	0	0	0	19,498	

RESPONSIBLE AGENCY: **FDOT**

Item Segment TOTAL ALL Years ALL Phases: **\$19,498**

Item Number: 436209

Item TOTAL ALL Years ALL Phases ALL Segments: **\$19,548**

MIAMI-DADE TRANSPORTATION PLANNING ORGANIZATION
 TRANSPORTATION IMPROVEMENT PROGRAM
 PRIMARY STATE HIGHWAYS AND INTERMODAL



HIGHWAYS

TPO Project No: **DT4362092**
 LRTP Ref: 06-09
 County: MIAMI-DADE
 Roadway ID:
 Lanes Exist:
 Lanes Improved:
 Lanes Added:
 Project Length:
 District: 6

Project Description: **SR 826 EXPRESS LANES INCIDENT MANAGEMENT ROAD RANGER SERVICE PATROLS**

Type of Work: **OTHER ITS** SIS or Non-SIS: **No**
 Extra Description:

		Proposed Funding (in \$000s)							
PHASE :	Funding Source	<2026	2025 - 2026	2026 - 2027	2027 - 2028	2028 - 2029	2029 - 2030	>2030	All Years
	TOBI	0	0	0	0	0	50	0	50
OPERATIONS	Total	0	0	0	0	0	50	0	50

RESPONSIBLE AGENCY: **FDOT**

Item Segment TOTAL ALL Years ALL Phases: **\$50**

Item Number: 436209

Item TOTAL ALL Years ALL Phases ALL Segments: **\$19,548**

TPO Project No: **DT4362101**
 LRTP Ref: 06-09
 County: MIAMI-DADE
 Roadway ID:
 Lanes Exist:
 Lanes Improved:
 Lanes Added:
 Project Length:
 District: 6

Project Description: **SR 93 / I-75 EXPRESS LANES INCIDENT MANAGMNT / ROAD RANGER SERVICE PATROLS**

Type of Work: **OTHER ITS** SIS or Non-SIS: **No**
 Extra Description:

		Proposed Funding (in \$000s)							
PHASE :	Funding Source	<2026	2025 - 2026	2026 - 2027	2027 - 2028	2028 - 2029	2029 - 2030	>2030	All Years
	DSPC	291	0	0	0	0	0	0	291
	TOBD	434	0	0	0	0	0	0	434
	TOBG	4,404	995	877	868	450	0	0	7,594
OPERATIONS	Total	5,129	995	877	868	450	0	0	8,319

RESPONSIBLE AGENCY: **FDOT**

Item Segment TOTAL ALL Years ALL Phases: **\$8,319**

Item Number: 436210

Item TOTAL ALL Years ALL Phases ALL Segments: **\$8,369**

MIAMI-DADE TRANSPORTATION PLANNING ORGANIZATION
 TRANSPORTATION IMPROVEMENT PROGRAM
 PRIMARY STATE HIGHWAYS AND INTERMODAL



HIGHWAYS

TPO Project No: **DT4362102**
 LRTP Ref: 06-09
 County: MIAMI-DADE
 Roadway ID:
 Lanes Exist:
 Lanes Improved:
 Lanes Added:
 Project Length:
 District: 6

Project Description: **SR 93 / I-75 EXPRESS LANES INCIDENT
 MANAGMENT ROAD RANGER SERVICE
 PATROL**

Type of Work: **OTHER ITS**

SIS or Non-SIS: **No**

Extra Description:

PHASE :

		Proposed Funding (in \$000s)							
Funding Source	<2026	2025 - 2026	2026 - 2027	2027 - 2028	2028 - 2029	2029 - 2030	>2030	All Years	
TOBG	0	0	0	0	0	50	0	50	
OPERATIONS Total	0	0	0	0	0	50	0	50	

RESPONSIBLE AGENCY: **FDOT**

Item Segment TOTAL ALL Years ALL Phases: **\$50**

Item Number: 436210

Item TOTAL ALL Years ALL Phases ALL Segments: **\$8,369**

TPO Project No: **DT4362121**
 LRTP Ref: 06-09
 County: MIAMI-DADE
 Roadway ID:
 Lanes Exist:
 Lanes Improved:
 Lanes Added:
 Project Length:
 District: 6

Project Description: **SR 826 / PALMETTO EXPRESSWAY FHP
 ENHANCED ENFORCEMENT**

Type of Work: **OTHER ITS**

SIS or Non-SIS: **No**

Extra Description:

PHASE :

		Proposed Funding (in \$000s)							
Funding Source	<2026	2025 - 2026	2026 - 2027	2027 - 2028	2028 - 2029	2029 - 2030	>2030	All Years	
	950	0	0	0	0	0	0	950	
OPERATIONS Total	950	0	0	0	0	0	0	950	

RESPONSIBLE AGENCY: **FDOT**

Item Segment TOTAL ALL Years ALL Phases: **\$950**

Item Number: 436212

Item TOTAL ALL Years ALL Phases ALL Segments: **\$4,072**

MIAMI-DADE TRANSPORTATION PLANNING ORGANIZATION
 TRANSPORTATION IMPROVEMENT PROGRAM
 PRIMARY STATE HIGHWAYS AND INTERMODAL



HIGHWAYS

TPO Project No: **DT4362122**
 LRTP Ref: 06-09
 County: MIAMI-DADE
 Roadway ID:
 Lanes Exist:
 Lanes Improved:
 Lanes Added:
 Project Length:
 District: 6

Project Description: **SR 826 EXPRESS LANES FHP
 ENHANCED ENFORCEMENT**

Type of Work: **OTHER ITS** SIS or Non-SIS: **No**

Extra Description:

PHASE :

		Proposed Funding (in \$000s)							
Funding Source	<2026	2025 - 2026	2026 - 2027	2027 - 2028	2028 - 2029	2029 - 2030	>2030	All Years	
TOBD	598	0	0	0	0	0	0	598	
TOBI	0	100	598	598	598	0	0	1,894	
OPERATIONS Total	598	100	598	598	598	0	0	2,492	

RESPONSIBLE AGENCY: **FDOT**

Item Segment **TOTAL ALL Years ALL Phases:** **\$2,492**

Item Number: **436212** Item **TOTAL ALL Years ALL Phases ALL Segments:** **\$4,072**

TPO Project No: **DT4362123**
 LRTP Ref: 06-09
 County: MIAMI-DADE
 Roadway ID:
 Lanes Exist:
 Lanes Improved:
 Lanes Added:
 Project Length:
 District: 6

Project Description: **SR 826 EXPRESS LANES FHP
 ENHANCED ENFORCEMENT**

Type of Work: **OTHER ITS** SIS or Non-SIS: **No**

Extra Description:

PHASE :

		Proposed Funding (in \$000s)							
Funding Source	<2026	2025 - 2026	2026 - 2027	2027 - 2028	2028 - 2029	2029 - 2030	>2030	All Years	
TOBI	0	0	0	0	0	630	0	630	
OPERATIONS Total	0	0	0	0	0	630	0	630	

RESPONSIBLE AGENCY: **FDOT**

Item Segment **TOTAL ALL Years ALL Phases:** **\$630**

Item Number: **436212** Item **TOTAL ALL Years ALL Phases ALL Segments:** **\$4,072**

MIAMI-DADE TRANSPORTATION PLANNING ORGANIZATION
 TRANSPORTATION IMPROVEMENT PROGRAM
 PRIMARY STATE HIGHWAYS AND INTERMODAL



HIGHWAYS

TPO Project No: **DT4362131**
 LRTP Ref: 06-09
 County: MIAMI-DADE
 Roadway ID:
 Lanes Exist:
 Lanes Improved:
 Lanes Added:
 Project Length:
 District: 6

Project Description: **SR 93 / I-75 EXPRESS LANES FHP
 ENHANCED ENFORCEMENT**

Type of Work: **OTHER ITS**

SIS or Non-SIS: **No**

Extra Description:

PHASE :

		Proposed Funding (in \$000s)							
Funding Source		<2026	2025 - 2026	2026 - 2027	2027 - 2028	2028 - 2029	2029 - 2030	>2030	All Years
		817	0	0	0	0	0	0	817
OPERATIONS	Total	817	0	0	0	0	0	0	817

RESPONSIBLE AGENCY: **FDOT**

Item Segment **TOTAL ALL Years ALL Phases:** **\$817**

Item Number: 436213

Item **TOTAL ALL Years ALL Phases ALL Segments:** **\$2,514**

TPO Project No: **DT4362132**
 LRTP Ref: 06-09
 County: MIAMI-DADE
 Roadway ID:
 Lanes Exist:
 Lanes Improved:
 Lanes Added:
 Project Length:
 District: 6

Project Description: **SR 93 / I-75 EXPRESS LANES FHP
 ENHANCED ENFORCEMENT**

Type of Work: **OTHER ITS**

SIS or Non-SIS: **No**

Extra Description:

PHASE :

		Proposed Funding (in \$000s)							
Funding Source		<2026	2025 - 2026	2026 - 2027	2027 - 2028	2028 - 2029	2029 - 2030	>2030	All Years
TOBD		299	0	0	0	0	0	0	299
TOBG		0	186	299	299	299	0	0	1,083
OPERATIONS	Total	299	186	299	299	299	0	0	1,382

RESPONSIBLE AGENCY: **FDOT**

Item Segment **TOTAL ALL Years ALL Phases:** **\$1,382**

Item Number: 436213

Item **TOTAL ALL Years ALL Phases ALL Segments:** **\$2,514**

MIAMI-DADE TRANSPORTATION PLANNING ORGANIZATION
 TRANSPORTATION IMPROVEMENT PROGRAM
 PRIMARY STATE HIGHWAYS AND INTERMODAL



HIGHWAYS

TPO Project No: **DT4362133**
 LRTP Ref: 06-09
 County: MIAMI-DADE
 Roadway ID:
 Lanes Exist:
 Lanes Improved:
 Lanes Added:
 Project Length:
 District: 6

Project Description: **SR 93 / I-75 EXPRESS LANES FHP ENHANCED ENFORCEMENT**

Type of Work: **OTHER ITS**

SIS or Non-SIS: **No**

Extra Description:

Proposed Funding (in \$000s)

PHASE :	Funding Source	<2026	2025 - 2026	2026 - 2027	2027 - 2028	2028 - 2029	2029 - 2030	>2030	All Years
	TOBG	0	0	0	0	0	315	0	315
OPERATIONS	Total	0	0	0	0	0	315	0	315

RESPONSIBLE AGENCY: **FDOT**

Item Segment **TOTAL ALL Years ALL Phases:** **\$315**

Item Number: 436213

Item **TOTAL ALL Years ALL Phases ALL Segments:** **\$2,514**

TPO Project No: **DT4364041**
 LRTP Ref:
 County: MIAMI-DADE
 Roadway ID:
 Lanes Exist:
 Lanes Improved:
 Lanes Added:
 Project Length: 1.009
 District: 6

Project Description: **SR 934 / E 25 STREET / NW 79 STREET E 4 AVENUE / NW 47 AVENUE E 12 AVENUE / NW 37 AVENUE**

Type of Work: **INTERSECTION IMPROVEMENT**

SIS or Non-SIS: **No**

Extra Description:

Proposed Funding (in \$000s)

PHASE :	Funding Source	<2026	2025 - 2026	2026 - 2027	2027 - 2028	2028 - 2029	2029 - 2030	>2030	All Years
	DIH	41	0	0	0	0	0	0	41
	DS	57	0	0	0	0	0	0	57
	HSP	409	0	0	0	0	0	0	409
PRELIMINARY ENGINEERING	Total	507	0	0	0	0	0	0	507
	DDR	0	7	0	0	0	0	0	7
	DS	8	0	0	0	0	0	0	8
RAILROAD & UTILITIES	Total	8	7	0	0	0	0	0	15
	DIH	1	0	0	0	0	0	0	1
RIGHT OF WAY	Total	1	0	0	0	0	0	0	1
	DDR	10	0	0	0	0	0	0	10
	DDR	15	0	0	0	0	0	0	15
	DIH	93	0	0	0	0	0	0	93
	DS	63	0	0	0	0	0	0	63
	DS	55	0	0	0	0	0	0	55

MIAMI-DADE TRANSPORTATION PLANNING ORGANIZATION
 TRANSPORTATION IMPROVEMENT PROGRAM
 PRIMARY STATE HIGHWAYS AND INTERMODAL



HIGHWAYS

TPO Project No: **DT4364041** Project Description: **SR 934 / E 25 STREET / NW 79 STREET E 4 AVENUE / NW 47 AVENUE E 12 AVENUE / NW 37 AVENUE**
 LRTP Ref: _____
 County: **MIAMI-DADE**
 Roadway ID: _____
 Lanes Exist: _____ Type of Work: **INTERSECTION IMPROVEMENT** SIS or Non-SIS: **No**
 Lanes Improved: _____ Extra Description: _____
 Lanes Added: _____
 Project Length: **1.009**
 District: **6**

PHASE :		Proposed Funding (in \$000s)							
Funding Source	<2026	2025 - 2026	2026 - 2027	2027 - 2028	2028 - 2029	2029 - 2030	>2030	All Years	
HSP	1,113	0	0	0	0	0	0	1,113	
LF	1	0	0	0	0	0	0	1	
CONSTRUCTION	Total	1,350	0	0	0	0	0	1,350	

RESPONSIBLE AGENCY: **FDOT**

Item Segment **TOTAL ALL Years ALL Phases:** **\$1,873**
 Item Number: **436404** Item **TOTAL ALL Years ALL Phases ALL Segments:** **\$1,873**

TPO Project No: **DT4364261** Project Description: **SR 948 / NW 36 STREET SR 826 / PALMETTO EXPRESSWAY SR 5 / US 1**
 LRTP Ref: **06-09**
 County: **MIAMI-DADE**
 Roadway ID: _____
 Lanes Exist: _____ Type of Work: **MODAL SYSTEMS PLANNING** SIS or Non-SIS: **No**
 Lanes Improved: _____ Extra Description: _____
 Lanes Added: _____
 Project Length: **8.417**
 District: **6**

PHASE :		Proposed Funding (in \$000s)							
Funding Source	<2026	2025 - 2026	2026 - 2027	2027 - 2028	2028 - 2029	2029 - 2030	>2030	All Years	
	1,729	0	0	0	0	0	0	1,729	
	28	0	0	0	0	0	0	28	
PLANNING	Total	1,757	0	0	0	0	0	1,757	

RESPONSIBLE AGENCY: **FDOT**

Item Segment **TOTAL ALL Years ALL Phases:** **\$1,757**
 Item Number: **436426** Item **TOTAL ALL Years ALL Phases ALL Segments:** **\$1,757**

MIAMI-DADE TRANSPORTATION PLANNING ORGANIZATION
 TRANSPORTATION IMPROVEMENT PROGRAM
 PRIMARY STATE HIGHWAYS AND INTERMODAL



HIGHWAYS

TPO Project No: **DT4364791** Project Description: **SR 934 / NW 74 STREET EAST OF SR 826 / PALMETTO EXPRESSWAY EAST OF NW 69 AVENUE**
 LRTP Ref: 06-09
 County: MIAMI-DADE
 Roadway ID:
 Lanes Exist:
 Lanes Improved:
 Lanes Added:
 Project Length: 0.810
 District: 6

Type of Work: **INTERSECTION IMPROVEMENT** SIS or Non-SIS: **Yes**

Extra Description:

		Proposed Funding (in \$000s)							
PHASE :	Funding Source	<2026	2025 - 2026	2026 - 2027	2027 - 2028	2028 - 2029	2029 - 2030	>2030	All Years
	DDR	10	0	0	0	0	0	0	10
	DIH	78	0	0	0	0	0	0	78
	DS	176	0	0	0	0	0	0	176
	DS	77	0	0	0	0	0	0	77
	NHPP	885	0	0	0	0	0	0	885
PRELIMINARY ENGINEERING	Total	1,226	0	0	0	0	0	0	1,226
	DDR	70	0	0	0	0	0	0	70
	DIH	166	0	0	0	0	0	0	166
	DS	167	0	0	0	0	0	0	167
	DS	3	0	0	0	0	0	0	3
	NHPP	627	0	0	0	0	0	0	627
	SA	281	0	0	0	0	0	0	281
RIGHT OF WAY	Total	1,314	0	0	0	0	0	0	1,314
	DDR	4	0	0	0	0	0	0	4
	DS	94	0	0	0	0	0	0	94
	LF	18	0	0	0	0	0	0	18
RAILROAD & UTILITIES	Total	116	0	0	0	0	0	0	116
	ACNP	24	20	0	0	0	0	0	44
	DDR	58	0	0	0	0	0	0	58
	DDR	164	0	0	0	0	0	0	164
	DS	245	0	0	0	0	0	0	245
	NHPP	4,324	5	0	0	0	0	0	4,329
CONSTRUCTION	Total	4,815	25	0	0	0	0	0	4,840
	ACNP	320	0	0	0	0	0	0	320
ALTERNATIVE CONTRACTING INCENTIVES	Total	320	0	0	0	0	0	0	320

RESPONSIBLE AGENCY: FDOT

Item Segment TOTAL ALL Years ALL Phases: **\$7,816**
 Item Number: 436479 Item TOTAL ALL Years ALL Phases ALL Segments: **\$7,816**

MIAMI-DADE TRANSPORTATION PLANNING ORGANIZATION
 TRANSPORTATION IMPROVEMENT PROGRAM
 PRIMARY STATE HIGHWAYS AND INTERMODAL



HIGHWAYS

TPO Project No: **DT4365261**
 LRTP Ref:
 County: MIAMI-DADE
 Roadway ID:
 Lanes Exist:
 Lanes Improved:
 Lanes Added:
 Project Length: 1.929
 District: 6

Project Description: **SR 934 / NE 79 STREET OVER INTRACOASTAL CANAL 4 BRDGS: 870082;-554;-085;551**

Type of Work: **BRIDGE-REPAIR/REHABILITATION** SIS or Non-SIS: **No**

Extra Description:

		Proposed Funding (in \$000s)							
PHASE :	Funding Source	<2026	2025 - 2026	2026 - 2027	2027 - 2028	2028 - 2029	2029 - 2030	>2030	All Years
	BRRP	700	0	0	0	0	0	0	700
	DIH	30	0	0	0	0	0	0	30
	DS	4	0	0	0	0	0	0	4
PRELIMINARY ENGINEERING	Total	734	0	0	0	0	0	0	734
	BRRP	11,927	1,436	0	0	0	0	0	13,363
	DDR	0	0	0	0	0	0	0	0
	DIH	40	64	0	0	0	0	0	104
	DS	2	0	0	0	0	0	0	2
CONSTRUCTION	Total	11,969	1,500	0	0	0	0	0	13,469

RESPONSIBLE AGENCY: FDOT

Item Segment TOTAL ALL Years ALL Phases: **\$14,203**

Item Number: 436526 Item TOTAL ALL Years ALL Phases ALL Segments: **\$14,203**

TPO Project No: **DT4365651**
 LRTP Ref: 07-26
 County: MIAMI-DADE
 Roadway ID: 87260619
 Lanes Exist:
 Lanes Improved:
 Lanes Added: 1
 Project Length: 3.045
 District: 6

Project Description: **SR 25 / OKEECHOBEE ROAD**

AT SR 826 / PALMETTO EXPRESSWAY INTERCHANGE

Type of Work: **INTERCHANGE RAMP (NEW)** SIS or Non-SIS: **Yes**

Extra Description:

		Proposed Funding (in \$000s)							
PHASE :	Funding Source	<2026	2025 - 2026	2026 - 2027	2027 - 2028	2028 - 2029	2029 - 2030	>2030	All Years
	DDR	277	55	0	0	0	0	0	332
	DI	5,843	0	0	0	0	0	0	5,843
	DIH	182	0	0	0	0	0	0	182
	DS	102	0	0	0	0	0	0	102
	GMR	658	0	0	0	0	0	0	658
PRELIMINARY ENGINEERING	Total	7,062	55	0	0	0	0	0	7,117
	BNIR	1,260	250	0	0	0	0	0	1,510

MIAMI-DADE TRANSPORTATION PLANNING ORGANIZATION
 TRANSPORTATION IMPROVEMENT PROGRAM
 PRIMARY STATE HIGHWAYS AND INTERMODAL



HIGHWAYS

TPO Project No: **DT4365651**
 LRTP Ref: 07-26
 County: MIAMI-DADE
 Roadway ID: 87260619
 Lanes Exist:
 Lanes Improved:
 Lanes Added: 1
 Project Length: 3.045
 District: 6

Project Description: **SR 25 / OKEECHOBEE ROAD**

AT SR 826 / PALMETTO EXPRESSWAY INTERCHANGE

Type of Work: **INTERCHANGE RAMP (NEW)**

SIS or Non-SIS: **Yes**

Extra Description:

Proposed Funding (in \$000s)

PHASE :	Funding Source	<2026	2025 - 2026	2026 - 2027	2027 - 2028	2028 - 2029	2029 - 2030	>2030	All Years
	DDR	122	0	0	0	0	0	0	122
	DIH	129	10	0	0	0	0	0	139
	DS	4	0	0	0	0	0	0	4
RIGHT OF WAY	Total	1,515	260	0	0	0	0	0	1,775
	ACNP	2,980	4,599	0	0	0	0	0	7,579
	DS	58	0	0	0	0	0	0	58
	DS	589	0	0	0	0	0	0	589
	LF	7	4	0	0	0	0	0	11
RAILROAD & UTILITIES	Total	3,634	4,603	0	0	0	0	0	8,237
	DI	1,554	0	0	0	0	0	0	1,554
	DIH	85	0	0	0	0	0	0	85
	DS	19	0	0	0	0	0	0	19
PROJECT DEVELOPMENT AND ENVIRONMENTAL	Total	1,658	0	0	0	0	0	0	1,658
	ACNP	74,226	24,735	0	0	0	0	0	98,961
	ARPA	53,094	0	0	0	0	0	0	53,094
	CARN	32	0	0	0	0	0	0	32
	DI	57,243	0	0	0	0	0	0	57,243
	DS	0	0	0	0	0	0	0	0
CONSTRUCTION	Total	184,595	24,735	0	0	0	0	0	209,330
	ACNP	0	0	0	0	3,400	0	0	3,400
ALTERNATIVE CONTRACTING INCENTIVES	Total	0	0	0	0	3,400	0	0	3,400

RESPONSIBLE AGENCY: FDOT

Item Number: 436565 Item Segment TOTAL ALL Years ALL Phases: \$231,517
 Item TOTAL ALL Years ALL Phases ALL Segments: \$232,269

MIAMI-DADE TRANSPORTATION PLANNING ORGANIZATION
 TRANSPORTATION IMPROVEMENT PROGRAM
 PRIMARY STATE HIGHWAYS AND INTERMODAL



HIGHWAYS

TPO Project No: **DT4365653**
 LRTP Ref: 07-26
 County: MIAMI-DADE
 Roadway ID:
 Lanes Exist:
 Lanes Improved:
 Lanes Added:
 Project Length: 0.889
 District: 6

Project Description: **SR 25 / OKEECHOBEE ROAD - LANDSCAPE** **AT SR 826 / PALMETTO EXPRESSWAY INTERCHANGE**

Type of Work: **LANDSCAPING** SIS or Non-SIS: **Yes**

Extra Description:

Proposed Funding (in \$000s)

PHASE :	Funding Source	<2026	2025 - 2026	2026 - 2027	2027 - 2028	2028 - 2029	2029 - 2030	>2030	All Years
PRELIMINARY ENGINEERING	DS	0	0	0	0	0	0	0	0
	Total	0	0	0	0	0	0	0	0
	DDR	0	0	0	0	0	0	0	0
CONSTRUCTION	DIH	53	17	0	0	0	0	0	70
	DS	682	0	0	0	0	0	0	682
	Total	735	17	0	0	0	0	0	752

RESPONSIBLE AGENCY: **FDOT**

Item Segment **TOTAL ALL Years ALL Phases:** **\$752**

Item Number: **436565**

Item **TOTAL ALL Years ALL Phases ALL Segments:** **\$232,269**

TPO Project No: **DT4366182**
 LRTP Ref: 06-09
 County: MIAMI-DADE
 Roadway ID: 87260523
 Lanes Exist: 2
 Lanes Improved: 2
 Lanes Added:
 Project Length: 1.232
 District: 6

Project Description: **TOWN OF MIAMI LAKES - SIDEWALK IMPROVEMENTS**

Type of Work: **BIKE LANE/SIDEWALK** SIS or Non-SIS: **No**

Extra Description:

Proposed Funding (in \$000s)

PHASE :	Funding Source	<2026	2025 - 2026	2026 - 2027	2027 - 2028	2028 - 2029	2029 - 2030	>2030	All Years
PRELIMINARY ENGINEERING	LF	68	0	0	0	0	0	0	68
	TALU	0	5	0	0	0	0	0	5
	Total	68	5	0	0	0	0	0	73
CONSTRUCTION	LF	0	0	182	0	0	0	0	182
	TALT	0	0	42	0	0	0	0	42
	TALU	0	0	563	0	0	0	0	563
Total	0	0	787	0	0	0	0	787	

RESPONSIBLE AGENCY: **FDOT**

Item Segment **TOTAL ALL Years ALL Phases:** **\$860**

Item Number: **436618**

Item **TOTAL ALL Years ALL Phases ALL Segments:** **\$860**

MIAMI-DADE TRANSPORTATION PLANNING ORGANIZATION
 TRANSPORTATION IMPROVEMENT PROGRAM
 PRIMARY STATE HIGHWAYS AND INTERMODAL



HIGHWAYS

TPO Project No: **DT4367361**
 LRTP Ref:
 County: MIAMI-DADE
 Roadway ID:
 Lanes Exist:
 Lanes Improved:
 Lanes Added:
 Project Length:
 District: 6

Project Description: **CITY OF HIALEAH - WEST 4 AVENUE
 SIDEWALK & GUARDRAIL
 IMPROVEMENTS**

Type of Work: **BIKE LANE/SIDEWALK** SIS or Non-SIS: **No**
 Extra Description:

		Proposed Funding (in \$000s)							
PHASE :	Funding Source	<2026	2025 - 2026	2026 - 2027	2027 - 2028	2028 - 2029	2029 - 2030	>2030	All Years
PRELIMINARY ENGINEERING	SA	3	0	0	0	0	0	0	3
	TALU	82	0	0	0	0	0	0	82
	Total	85	0	0	0	0	0	0	85
CONSTRUCTION	ACSA	0	5	0	0	0	0	0	5
	SA	0	0	0	0	0	0	0	0
	TALT	493	0	0	0	0	0	0	493
	TALU	412	0	0	0	0	0	0	412
	Total	905	5	0	0	0	0	0	910

RESPONSIBLE AGENCY: **FDOT**

Item Number: **436736** Item Segment **TOTAL ALL Years ALL Phases:** **\$995**
 Item **TOTAL ALL Years ALL Phases ALL Segments:** **\$995**

TPO Project No: **DT4367541**
 LRTP Ref: 06-09
 County: MIAMI-DADE
 Roadway ID:
 Lanes Exist:
 Lanes Improved:
 Lanes Added:
 Project Length:
 District: 6

Project Description: **SNAKE CREEK TRAIL - UNDERPASS
 PRELIMINARY ENGINEERING STUDY**

Type of Work: **PEDESTRIAN/WILDLIFE UNDERPASS** SIS or Non-SIS: **No**
 Extra Description:

		Proposed Funding (in \$000s)							
PHASE :	Funding Source	<2026	2025 - 2026	2026 - 2027	2027 - 2028	2028 - 2029	2029 - 2030	>2030	All Years
PROJECT DEVELOPMENT AND ENVIRONMENTAL	Total	0	0	0	0	0	0	0	0

RESPONSIBLE AGENCY: **FDOT**

Item Number: **436754** Item Segment **TOTAL ALL Years ALL Phases:** **\$0**
 Item **TOTAL ALL Years ALL Phases ALL Segments:** **\$0**

MIAMI-DADE TRANSPORTATION PLANNING ORGANIZATION
 TRANSPORTATION IMPROVEMENT PROGRAM
 PRIMARY STATE HIGHWAYS AND INTERMODAL



HIGHWAYS

TPO Project No: **DT4377821**
 LRTP Ref: 06-09
 County: MIAMI-DADE
 Roadway ID: 87053000
 Lanes Exist: 2
 Lanes Improved: 2
 Lanes Added:
 Project Length: 17.048
 District: 6

Project Description: **SR 968 / FLAGLER STREET**

SR 821 / HEFT

SR 5 / BISCAYNE BOULEVARD (BRT STUDY)

Type of Work: **PD&E/EMO STUDY**

SIS or Non-SIS: **No**

Extra Description:

Proposed Funding (in \$000s)

PHASE :	Funding Source	<2026	2025 - 2026	2026 - 2027	2027 - 2028	2028 - 2029	2029 - 2030	>2030	All Years
	DDR	231	0	0	250	0	0	0	481
	DS	27	0	0	0	0	0	0	27
	SU	0	0	0	4,628	0	0	0	4,628
PRELIMINARY ENGINEERING	Total	258	0	0	4,878	0	0	0	5,136
	SU	0	0	0	50	0	0	0	50
RAILROAD & UTILITIES	Total	0	0	0	50	0	0	0	50
	DDR	5,412	0	0	0	0	0	0	5,412
	DIH	31	0	0	0	0	0	0	31
	DS	225	0	0	0	0	0	0	225
	GFSU	0	0	0	0	0	0	0	0
	SU	1,318	5	0	0	0	0	0	1,323
PROJECT DEVELOPMENT AND ENVIRONMENTAL	Total	6,986	5	0	0	0	0	0	6,991

RESPONSIBLE AGENCY: FDOT

Item Segment TOTAL ALL Years ALL Phases: **\$12,177**

Item Number: 437782

Item TOTAL ALL Years ALL Phases ALL Segments: **\$14,682**

TPO Project No: **DT4377823**
 LRTP Ref:
 County: MIAMI-DADE
 Roadway ID:
 Lanes Exist:
 Lanes Improved:
 Lanes Added:
 Project Length: 15.577
 District: 6

Project Description: **SR 968/FLAGLER FEASIBILITY STUDY**

DOWNTOWN MIAMI

FIU

Type of Work: **FEASIBILITY STUDY**

SIS or Non-SIS: **No**

Extra Description:

Proposed Funding (in \$000s)

PHASE :

Funding Source	<2026	2025 - 2026	2026 - 2027	2027 - 2028	2028 - 2029	2029 - 2030	>2030	All Years
DDR	0	400	0	0	0	0	0	400
DIH	0	5	0	0	0	0	0	5

MIAMI-DADE TRANSPORTATION PLANNING ORGANIZATION
 TRANSPORTATION IMPROVEMENT PROGRAM
 PRIMARY STATE HIGHWAYS AND INTERMODAL



HIGHWAYS

TPO Project No: **DT4377823**
 LRTP Ref:
 County: MIAMI-DADE
 Roadway ID:
 Lanes Exist:
 Lanes Improved:
 Lanes Added:
 Project Length: 15.577
 District: 6

Project Description: **SR 968/FLAGLER FEASIBILITY STUDY DOWNTOWN MIAMI FIU**
 Type of Work: **FEASIBILITY STUDY** SIS or Non-SIS: **No**
 Extra Description:

		Proposed Funding (in \$000s)							
PHASE :	Funding Source	<2026	2025 - 2026	2026 - 2027	2027 - 2028	2028 - 2029	2029 - 2030	>2030	All Years
	SU	0	2,100	0	0	0	0	0	2,100
PROJECT DEVELOPMENT AND ENVIRONMENTAL	Total	0	2,505	0	0	0	0	0	2,505

RESPONSIBLE AGENCY: **FDOT**

Item Segment **TOTAL ALL Years ALL Phases:** **\$2,505**
 Item Number: **437782** Item **TOTAL ALL Years ALL Phases ALL Segments:** **\$14,682**

TPO Project No: **DT4377841**
 LRTP Ref: 06-09
 County: MIAMI-DADE
 Roadway ID: 87001000
 Lanes Exist: 6
 Lanes Improved: 6
 Lanes Added:
 Project Length: 10.700
 District: 6

Project Description: **SR 94 / KENDALL DRIVE SR 997 / KROME AVENUE SR 5 / S DIXIE HIGHWAY (BRT STUDY)**
 Type of Work: **PD&E/EMO STUDY** SIS or Non-SIS: **No**
 Extra Description:

		Proposed Funding (in \$000s)							
PHASE :	Funding Source	<2026	2025 - 2026	2026 - 2027	2027 - 2028	2028 - 2029	2029 - 2030	>2030	All Years
	DDR	24	0	0	0	0	0	0	24
	DS	11	0	0	0	0	0	0	11
PRELIMINARY ENGINEERING	Total	35	0	0	0	0	0	0	35
	DDR	4,333	0	0	0	0	0	0	4,333
	DIH	33	0	0	0	0	0	0	33
	DS	17	0	0	0	0	0	0	17
	PKYI	2	0	0	0	0	0	0	2
	SU	0	0	0	0	913	0	0	913
	SU	1,794	0	0	0	0	0	0	1,794
PROJECT DEVELOPMENT AND ENVIRONMENTAL	Total	6,179	0	0	0	913	0	0	7,092

MIAMI-DADE TRANSPORTATION PLANNING ORGANIZATION
 TRANSPORTATION IMPROVEMENT PROGRAM
 PRIMARY STATE HIGHWAYS AND INTERMODAL



HIGHWAYS

RESPONSIBLE AGENCY: **FDOT**

Item Segment TOTAL ALL Years ALL Phases: **\$7,127**

Item Number: **437784** Item TOTAL ALL Years ALL Phases ALL Segments: **\$7,127**

TPO Project No: **DT4380341**
 LRTP Ref: _____
 County: **MIAMI-DADE**
 Roadway ID: _____
 Lanes Exist: _____
 Lanes Improved: _____
 Lanes Added: _____
 Project Length: **3.672**
 District: **6**

Project Description: **SR 997 / KROME AVENUE SW 296 STREET SW 232 STREET**

Type of Work: **LANDSCAPING** SIS or Non-SIS: **Yes**

Extra Description:

Proposed Funding (in \$000s)

PHASE :	Funding Source	<2026	2025 - 2026	2026 - 2027	2027 - 2028	2028 - 2029	2029 - 2030	>2030	All Years
PRELIMINARY ENGINEERING	DDR	109	0	0	0	0	0	0	109
	DIH	14	0	0	0	0	0	0	14
	DS	4	0	0	0	0	0	0	4
	Total	127	0	0	0	0	0	0	127
CONSTRUCTION	DDR	661	0	0	0	0	0	0	661
	DIH	27	6	0	0	0	0	0	33
	DS	142	0	0	0	0	0	0	142
	Total	830	6	0	0	0	0	0	836

RESPONSIBLE AGENCY: **FDOT**

Item Segment TOTAL ALL Years ALL Phases: **\$963**

Item Number: **438034** Item TOTAL ALL Years ALL Phases ALL Segments: **\$2,567**

TPO Project No: **DT4380344**
 LRTP Ref: _____
 County: **MIAMI-DADE**
 Roadway ID: _____
 Lanes Exist: _____
 Lanes Improved: _____
 Lanes Added: _____
 Project Length: **3.534**
 District: **6**

Project Description: **SR 997 / KROME AVENUE SW 136 STREET SW 88 STREET**

Type of Work: **LANDSCAPING** SIS or Non-SIS: **Yes**

Extra Description:

Proposed Funding (in \$000s)

PHASE :	Funding Source	<2026	2025 - 2026	2026 - 2027	2027 - 2028	2028 - 2029	2029 - 2030	>2030	All Years
PRELIMINARY ENGINEERING	DIH	28	0	0	0	0	0	0	28
	DS	268	0	0	0	0	0	0	268
	Total	296	0	0	0	0	0	0	296
	DDR	1,210	26	0	0	0	0	0	1,236
	DIH	67	3	0	0	0	0	0	70

MIAMI-DADE TRANSPORTATION PLANNING ORGANIZATION
 TRANSPORTATION IMPROVEMENT PROGRAM
 PRIMARY STATE HIGHWAYS AND INTERMODAL



HIGHWAYS

TPO Project No: **DT4380344**
 LRTP Ref:
 County: MIAMI-DADE
 Roadway ID:
 Lanes Exist:
 Lanes Improved:
 Lanes Added:
 Project Length: 3.534
 District: 6

Project Description: **SR 997 / KROME AVENUE SW 136 STREET SW 88 STREET**

Type of Work: **LANDSCAPING** SIS or Non-SIS: **Yes**

Extra Description:

Proposed Funding (in \$000s)

PHASE :	Funding Source	<2026	2025 - 2026	2026 - 2027	2027 - 2028	2028 - 2029	2029 - 2030	>2030	All Years
	DS	1	1	0	0	0	0	0	2
CONSTRUCTION	Total	1,278	30	0	0	0	0	0	1,308

RESPONSIBLE AGENCY: **FDOT**

Item Segment **TOTAL ALL Years ALL Phases:** **\$1,604**

Item Number: **438034**

Item **TOTAL ALL Years ALL Phases ALL Segments:** **\$2,567**

TPO Project No: **DT4380761**
 LRTP Ref: 06-09
 County: MIAMI-DADE
 Roadway ID: 87019000
 Lanes Exist: 3
 Lanes Improved: 3
 Lanes Added:
 Project Length: 9.757
 District: 6

Project Description: **SR 9 / NW 27 AVENUE NW 62 STREET NW 215 STREET / UNIVERSITY STATION**

Type of Work: **PD&E/EMO STUDY** SIS or Non-SIS: **Yes**

Extra Description:

Proposed Funding (in \$000s)

PHASE :	Funding Source	<2026	2025 - 2026	2026 - 2027	2027 - 2028	2028 - 2029	2029 - 2030	>2030	All Years
	ACSU	0	184	0	0	0	0	0	184
	DDR	97	0	0	0	0	0	0	97
	DS	25	0	0	0	0	0	0	25
	SU	500	0	367	0	0	0	0	867
PRELIMINARY ENGINEERING	Total	622	184	367	0	0	0	0	1,173
	ACCM	0	564	0	0	0	0	0	564
	ACSU	0	2,825	0	0	0	0	0	2,825
	CARU	0	10,665	0	0	0	0	0	10,665
	DDR	4,608	0	0	0	0	0	0	4,608
	DDR	191	0	0	0	0	0	0	191
	DIH	31	11	0	0	0	0	0	42

MIAMI-DADE TRANSPORTATION PLANNING ORGANIZATION
 TRANSPORTATION IMPROVEMENT PROGRAM
 PRIMARY STATE HIGHWAYS AND INTERMODAL



HIGHWAYS

TPO Project No: **DT4380761**
 LRTP Ref: 06-09
 County: MIAMI-DADE
 Roadway ID: 87019000
 Lanes Exist: 3
 Lanes Improved: 3
 Lanes Added:
 Project Length: 9.757
 District: 6

Project Description: **SR 9 / NW 27 AVENUE**

NW 62 STREET

NW 215 STREET / UNIVERSITY STATION

Type of Work: **PD&E/EMO STUDY**

SIS or Non-SIS: **Yes**

Extra Description:

Proposed Funding (in \$000s)

PHASE :

Funding Source	<2026	2025 - 2026	2026 - 2027	2027 - 2028	2028 - 2029	2029 - 2030	>2030	All Years
DS	123	0	0	0	0	0	0	123
SU	5,147	2,525	0	0	0	0	0	7,672
PROJECT DEVELOPMENT AND ENVIRONMENTAL	Total	10,100	16,590	0	0	0	0	26,690

RESPONSIBLE AGENCY: **FDOT**

Item Segment **TOTAL ALL Years ALL Phases:** **\$27,863**

Item Number: **438076**

Item **TOTAL ALL Years ALL Phases ALL Segments:** **\$70,800**

TPO Project No: **DT4380762**
 LRTP Ref: 06-09
 County: MIAMI-DADE
 Roadway ID:
 Lanes Exist:
 Lanes Improved:
 Lanes Added:
 Project Length: 9.757
 District: 6

Project Description: **SR 9 / NW 27 AVENUE**

NW 62 STREET

NW 215 STREET - DRAINAGE

Type of Work: **DRAINAGE IMPROVEMENTS**

SIS or Non-SIS: **No**

Extra Description:

Proposed Funding (in \$000s)

PHASE :

Funding Source	<2026	2025 - 2026	2026 - 2027	2027 - 2028	2028 - 2029	2029 - 2030	>2030	All Years
LF	0	0	300	500	0	0	0	800
RAILROAD & UTILITIES	Total	0	0	300	500	0	0	800
DIH	0	0	0	106	0	0	0	106
LF	0	0	0	42,031	0	0	0	42,031
CONSTRUCTION	Total	0	0	0	42,137	0	0	42,137

RESPONSIBLE AGENCY: **FDOT**

Item Segment **TOTAL ALL Years ALL Phases:** **\$42,937**

Item Number: **438076**

Item **TOTAL ALL Years ALL Phases ALL Segments:** **\$70,800**

MIAMI-DADE TRANSPORTATION PLANNING ORGANIZATION
 TRANSPORTATION IMPROVEMENT PROGRAM
 PRIMARY STATE HIGHWAYS AND INTERMODAL



HIGHWAYS

TPO Project No: **DT4383141**
 LRTP Ref: 06-09
 County: MIAMI-DADE
 Roadway ID:
 Lanes Exist:
 Lanes Improved:
 Lanes Added:
 Project Length:
 District: 6

Project Description: **ITS FIELD EQUIPMENT COMMUNICATIONS SERVICES**

Type of Work: **DYNAMIC MESSAGE SIGN** SIS or Non-SIS: **No**

Extra Description:

PHASE :		Proposed Funding (in \$000s)							
Funding Source	<2026	2025 - 2026	2026 - 2027	2027 - 2028	2028 - 2029	2029 - 2030	>2030	All Years	
DS	1,953	267	267	250	250	250	0	3,237	
OPERATIONS Total	1,953	267	267	250	250	250	0	3,237	

RESPONSIBLE AGENCY: **FDOT**

Item Segment TOTAL ALL Years ALL Phases: **\$3,237**

Item Number: 438314

Item TOTAL ALL Years ALL Phases ALL Segments: **\$7,086**

TPO Project No: **DT4383142**
 LRTP Ref: 06-09
 County: MIAMI-DADE
 Roadway ID:
 Lanes Exist:
 Lanes Improved:
 Lanes Added:
 Project Length:
 District: 6

Project Description: **ITS FIELD EQUIPMENT ELECTRIC SERVICES**

Type of Work: **DYNAMIC MESSAGE SIGN** SIS or Non-SIS: **No**

Extra Description:

PHASE :		Proposed Funding (in \$000s)							
Funding Source	<2026	2025 - 2026	2026 - 2027	2027 - 2028	2028 - 2029	2029 - 2030	>2030	All Years	
DS	1,687	348	340	340	340	340	0	3,395	
OPERATIONS Total	1,687	348	340	340	340	340	0	3,395	

RESPONSIBLE AGENCY: **FDOT**

Item Segment TOTAL ALL Years ALL Phases: **\$3,395**

Item Number: 438314

Item TOTAL ALL Years ALL Phases ALL Segments: **\$7,086**

MIAMI-DADE TRANSPORTATION PLANNING ORGANIZATION
 TRANSPORTATION IMPROVEMENT PROGRAM
 PRIMARY STATE HIGHWAYS AND INTERMODAL



HIGHWAYS

TPO Project No: **DT4383143**
 LRTP Ref: 06-10
 County: MIAMI-DADE
 Roadway ID:
 Lanes Exist:
 Lanes Improved:
 Lanes Added:
 Project Length:
 District: 6

Project Description: **SR 9 / I-95 TOLLING FIELD EQUIPMENT ELECTRIC SERVICES**

Type of Work: **DYNAMIC MESSAGE SIGN** SIS or Non-SIS: **No**

Extra Description:

		Proposed Funding (in \$000s)							
PHASE :	Funding Source	<2026	2025 - 2026	2026 - 2027	2027 - 2028	2028 - 2029	2029 - 2030	>2030	All Years
	TOBD	80	29	27	27	27	27	0	217
OPERATIONS	Total	80	29	27	27	27	27	0	217

RESPONSIBLE AGENCY: **FDOT**

Item Segment **TOTAL ALL Years ALL Phases:** **\$217**
 Item Number: 438314
 Item **TOTAL ALL Years ALL Phases ALL Segments:** **\$7,086**

TPO Project No: **DT4383144**
 LRTP Ref: 06-10
 County: MIAMI-DADE
 Roadway ID:
 Lanes Exist:
 Lanes Improved:
 Lanes Added:
 Project Length:
 District: 6

Project Description: **SR 826 TOLLING FIELD EQUIPMENT ELECTRIC SERVICES**

Type of Work: **DYNAMIC MESSAGE SIGN** SIS or Non-SIS: **No**

Extra Description:

		Proposed Funding (in \$000s)							
PHASE :	Funding Source	<2026	2025 - 2026	2026 - 2027	2027 - 2028	2028 - 2029	2029 - 2030	>2030	All Years
	TOBD	9	0	0	0	0	0	0	9
	TOBI	55	25	22	22	22	22	0	168
OPERATIONS	Total	64	25	22	22	22	22	0	177

RESPONSIBLE AGENCY: **FDOT**

Item Segment **TOTAL ALL Years ALL Phases:** **\$177**
 Item Number: 438314
 Item **TOTAL ALL Years ALL Phases ALL Segments:** **\$7,086**

MIAMI-DADE TRANSPORTATION PLANNING ORGANIZATION
 TRANSPORTATION IMPROVEMENT PROGRAM
 PRIMARY STATE HIGHWAYS AND INTERMODAL



HIGHWAYS

TPO Project No: **DT4383145**
 LRTP Ref: 06-10
 County: MIAMI-DADE
 Roadway ID:
 Lanes Exist:
 Lanes Improved:
 Lanes Added:
 Project Length:
 District: 6

Project Description: **SR 93 / I-75 TOLLING ITS FIELD EQUIPMENT ELECTRIC SERVICES**

Type of Work: **DYNAMIC MESSAGE SIGN** SIS or Non-SIS: **No**

Extra Description:

		Proposed Funding (in \$000s)							
PHASE :	Funding Source	<2026	2025 - 2026	2026 - 2027	2027 - 2028	2028 - 2029	2029 - 2030	>2030	All Years
	TOBD	3	0	0	0	0	0	0	3
	TOBG	17	9	8	8	8	7	0	57
OPERATIONS	Total	20	9	8	8	8	7	0	60

RESPONSIBLE AGENCY: **FDOT**

Item Segment **TOTAL ALL Years ALL Phases:** \$60
 Item Number: **438314** Item **TOTAL ALL Years ALL Phases ALL Segments:** \$7,086

TPO Project No: **DT4385211**
 LRTP Ref: 07-36
 County: MIAMI-DADE
 Roadway ID:
 Lanes Exist:
 Lanes Improved:
 Lanes Added:
 Project Length: 3.583
 District: 6

Project Description: **SR 953 / NW 42 AVENUE WITH SR 948 / NW 36 STREET AND SR 25 / OKEECHOBEE ROAD**

Type of Work: **PD&E/EMO STUDY** SIS or Non-SIS: **No**

Extra Description:

		Proposed Funding (in \$000s)							
PHASE :	Funding Source	<2026	2025 - 2026	2026 - 2027	2027 - 2028	2028 - 2029	2029 - 2030	>2030	All Years
	DS	948	0	0	0	0	0	0	948
PLANNING	Total	948	0	0	0	0	0	0	948
	ARPA	3,265	0	0	0	0	0	0	3,265
	DIH	38	20	0	0	0	0	0	58
PROJECT DEVELOPMENT AND ENVIRONMENTAL	Total	3,303	20	0	0	0	0	0	3,323

RESPONSIBLE AGENCY: **FDOT**

Item Segment **TOTAL ALL Years ALL Phases:** \$4,271
 Item Number: **438521** Item **TOTAL ALL Years ALL Phases ALL Segments:** \$20,771

MIAMI-DADE TRANSPORTATION PLANNING ORGANIZATION
 TRANSPORTATION IMPROVEMENT PROGRAM
 PRIMARY STATE HIGHWAYS AND INTERMODAL



HIGHWAYS

TPO Project No: **DT4385212**
 LRTP Ref: 07-36
 County: MIAMI-DADE
 Roadway ID: 87090000
 Lanes Exist: 3
 Lanes Improved: 3
 Lanes Added:
 Project Length: 3.567
 District: 6

Project Description: **SR 953 / NW 42 AVENUE WITH SR 948 / NW 36 STREET AND SR 25 / OKEECHOBEE ROAD**

Type of Work: **PRELIMINARY ENGINEERING** SIS or Non-SIS: **No**

Extra Description:

		Proposed Funding (in \$000s)							
PHASE :	Funding Source	<2026	2025 - 2026	2026 - 2027	2027 - 2028	2028 - 2029	2029 - 2030	>2030	All Years
	ACNP	0	0	0	0	16,500	0	0	16,500
PRELIMINARY ENGINEERING	Total	0	0	0	0	16,500	0	0	16,500

RESPONSIBLE AGENCY: **FDOT**

Item Segment **TOTAL ALL Years ALL Phases:** **\$16,500**

Item Number: **438521**

Item **TOTAL ALL Years ALL Phases ALL Segments:** **\$20,771**

TPO Project No: **DT4386381**
 LRTP Ref:
 County: MIAMI-DADE
 Roadway ID:
 Lanes Exist:
 Lanes Improved:
 Lanes Added:
 Project Length: 0.001
 District: 6

Project Description: **NW 121 WAY RAILROAD AT RAILROAD CROSSING (#272768V)**

Type of Work: **RAIL SAFETY PROJECT** SIS or Non-SIS: **No**

Extra Description:

		Proposed Funding (in \$000s)							
PHASE :	Funding Source	<2026	2025 - 2026	2026 - 2027	2027 - 2028	2028 - 2029	2029 - 2030	>2030	All Years
	RHH	83	0	0	0	0	0	0	83
	RHP	367	0	0	0	0	0	0	367
RAILROAD & UTILITIES	Total	450	0	0	0	0	0	0	450
	SA	4	4	0	0	0	0	0	8
CONSTRUCTION	Total	4	4	0	0	0	0	0	8

RESPONSIBLE AGENCY: **FDOT**

Item Segment **TOTAL ALL Years ALL Phases:** **\$458**

Item Number: **438638**

Item **TOTAL ALL Years ALL Phases ALL Segments:** **\$458**

MIAMI-DADE TRANSPORTATION PLANNING ORGANIZATION
 TRANSPORTATION IMPROVEMENT PROGRAM
 PRIMARY STATE HIGHWAYS AND INTERMODAL



HIGHWAYS

TPO Project No: **DT4388641** Project Description: **SR 860 / MIAMI GARDENS DRIVE / NW EAST OF I-75 / SR 93 SR 823 / NW 57 AVENUE**
 LRTP Ref: 07-34
 County: MIAMI-DADE
 Roadway ID:
 Lanes Exist:
 Lanes Improved:
 Lanes Added:
 Project Length: 2.870
 District: 6

Type of Work: **TRANSPORTATION PLANNING** SIS or Non-SIS: **No**

Extra Description:

		Proposed Funding (in \$000s)							
PHASE :	Funding Source	<2026	2025 - 2026	2026 - 2027	2027 - 2028	2028 - 2029	2029 - 2030	>2030	All Years
	DIH	516	23	0	0	0	0	0	539
	DS	32	0	0	0	0	0	0	32
PRELIMINARY ENGINEERING	Total	548	23	0	0	0	0	0	571
	DDR	1,102	0	0	0	0	0	0	1,102
	DIH	48	2	0	0	0	0	0	50
	DS	1,327	0	0	0	0	0	0	1,327
PROJECT DEVELOPMENT AND ENVIRONMENTAL	Total	2,477	2	0	0	0	0	0	2,479

RESPONSIBLE AGENCY: FDOT

Item Number: 438864 Item Segment TOTAL ALL Years ALL Phases: \$3,050
 Item TOTAL ALL Years ALL Phases ALL Segments: \$51,273

TPO Project No: **DT4388642** Project Description: **SR 860 / MIAMI GARDENS / NW 186 EAST OF I-75 / SR 93 NW 79 PLACE**
 LRTP Ref: 07-34
 County: MIAMI-DADE
 Roadway ID: 87026005
 Lanes Exist: 2
 Lanes Improved: 2
 Lanes Added: 1
 Project Length: 0.877
 District: 6

Type of Work: **ADD LANES & REHABILITATE PVMNT** SIS or Non-SIS: **No**

Extra Description:

		Proposed Funding (in \$000s)							
PHASE :	Funding Source	<2026	2025 - 2026	2026 - 2027	2027 - 2028	2028 - 2029	2029 - 2030	>2030	All Years
	DDR	334	0	0	0	0	0	0	334
	DIH	539	104	0	0	0	0	0	643
	DS	92	0	0	0	0	0	0	92
PRELIMINARY ENGINEERING	Total	965	104	0	0	0	0	0	1,069
	CM	0	683	0	0	0	0	0	683
	DDR	879	625	0	0	0	0	0	1,504
	DIH	314	116	0	0	0	0	0	430
	GFSU	2,866	1,626	0	0	0	0	0	4,492
	SU	0	3,761	0	0	0	0	0	3,761

MIAMI-DADE TRANSPORTATION PLANNING ORGANIZATION
 TRANSPORTATION IMPROVEMENT PROGRAM
 PRIMARY STATE HIGHWAYS AND INTERMODAL



HIGHWAYS

TPO Project No: **DT4388642** Project Description: **SR 860 / MIAMI GARDENS / NW 186 EAST OF I-75 / SR 93 NW 79 PLACE**
 LRTP Ref: 07-34
 County: MIAMI-DADE
 Roadway ID: 87026005
 Lanes Exist: 2
 Lanes Improved: 2
 Lanes Added: 1
 Project Length: 0.877
 District: 6

Type of Work: **ADD LANES & REHABILITATE PVMNT** SIS or Non-SIS: **No**
 Extra Description:

PHASE :		Proposed Funding (in \$000s)							
Funding Source		<2026	2025 - 2026	2026 - 2027	2027 - 2028	2028 - 2029	2029 - 2030	>2030	All Years
RIGHT OF WAY	Total	4,059	6,811	0	0	0	0	0	10,870
	DS	0	0	0	0	0	60	0	60
RAILROAD & UTILITIES	Total	0	0	0	0	0	60	0	60
	CARU	0	0	0	0	0	408	0	408
	DDR	0	0	0	0	0	6,830	0	6,830
	DIH	0	0	0	0	0	320	0	320
	SU	0	0	0	0	0	1,077	0	1,077
	SU	0	0	0	0	0	25,673	0	25,673
CONSTRUCTION	Total	0	0	0	0	0	34,308	0	34,308
	ACFP	0	0	0	0	595	0	0	595
ALTERNATIVE CONTRACTING INCENTIVES	Total	0	0	0	0	595	0	0	595

RESPONSIBLE AGENCY: **FDOT**

Item Segment **TOTAL ALL Years ALL Phases:** **\$46,902**
 Item Number: **438864** Item **TOTAL ALL Years ALL Phases ALL Segments:** **\$51,273**

TPO Project No: **DT4388643** Project Description: **SR 860 / MIAMI GARDENS / NW 183 / 186 NW 79 PLACE NW 68 AVENUE**
 LRTP Ref: 07-34
 County: MIAMI-DADE
 Roadway ID:
 Lanes Exist:
 Lanes Improved:
 Lanes Added:
 Project Length: 1.196
 District: 6

Type of Work: **ADD LANES & REHABILITATE PVMNT** SIS or Non-SIS: **No**
 Extra Description:

PHASE :		Proposed Funding (in \$000s)							
Funding Source		<2026	2025 - 2026	2026 - 2027	2027 - 2028	2028 - 2029	2029 - 2030	>2030	All Years
DDR		111	0	0	0	0	0	0	111

MIAMI-DADE TRANSPORTATION PLANNING ORGANIZATION
 TRANSPORTATION IMPROVEMENT PROGRAM
 PRIMARY STATE HIGHWAYS AND INTERMODAL



HIGHWAYS

TPO Project No: **DT4388643**
 LRTP Ref: 07-34
 County: MIAMI-DADE
 Roadway ID:
 Lanes Exist:
 Lanes Improved:
 Lanes Added:
 Project Length: 1.196
 District: 6

Project Description: **SR 860 / MIAMI GARDENS / NW 183 / 186 NW 79 PLACE NW 68 AVENUE**

Type of Work: **ADD LANES & REHABILITATE PVMNT** SIS or Non-SIS: **No**

Extra Description:

PHASE :	Funding Source	Proposed Funding (in \$000s)							All Years
		<2026	2025 - 2026	2026 - 2027	2027 - 2028	2028 - 2029	2029 - 2030	>2030	
	DIH	14	122	0	0	0	0	0	136
PRELIMINARY ENGINEERING	Total	125	122	0	0	0	0	0	247

RESPONSIBLE AGENCY: **FDOT**

Item Segment **TOTAL ALL Years ALL Phases:** **\$247**
 Item Number: **438864** Item **TOTAL ALL Years ALL Phases ALL Segments:** **\$51,273**

TPO Project No: **DT4388644**
 LRTP Ref: 07-34
 County: MIAMI-DADE
 Roadway ID:
 Lanes Exist:
 Lanes Improved:
 Lanes Added:
 Project Length: 1.252
 District: 6

Project Description: **SR 860 / MIAMI GARDENS / NW 183 / 186 NW 68 AVENUE NW 57 AVENUE**

Type of Work: **ADD LANES & RECONSTRUCT** SIS or Non-SIS: **No**

Extra Description:

PHASE :	Funding Source	Proposed Funding (in \$000s)							All Years
		<2026	2025 - 2026	2026 - 2027	2027 - 2028	2028 - 2029	2029 - 2030	>2030	
	DDR	140	0	0	0	0	0	0	140
	DIH	7	118	0	0	0	0	0	125
PRELIMINARY ENGINEERING	Total	147	118	0	0	0	0	0	265

RESPONSIBLE AGENCY: **FDOT**

Item Segment **TOTAL ALL Years ALL Phases:** **\$265**
 Item Number: **438864** Item **TOTAL ALL Years ALL Phases ALL Segments:** **\$51,273**

MIAMI-DADE TRANSPORTATION PLANNING ORGANIZATION
 TRANSPORTATION IMPROVEMENT PROGRAM
 PRIMARY STATE HIGHWAYS AND INTERMODAL



HIGHWAYS

TPO Project No: **DT4388645** Project Description: **SR 860 / MIAMI GARDENS / NW 186 EAST OF I-75 / SR 93 NW 79 PLACE**
 LRTP Ref: 06-09
 County: MIAMI-DADE
 Roadway ID: 87026005
 Lanes Exist: 2
 Lanes Improved: 2
 Lanes Added:
 Project Length: 0.869
 District: 6

Type of Work: **LANDSCAPING**

SIS or Non-SIS: **No**

Extra Description:

Proposed Funding (in \$000s)

PHASE :	Funding Source	<2026	2025 - 2026	2026 - 2027	2027 - 2028	2028 - 2029	2029 - 2030	>2030	All Years
	DDR	0	0	0	0	120	0	0	120
	DIH	0	0	0	0	10	0	0	10
PRELIMINARY ENGINEERING	Total	0	0	0	0	130	0	0	130
	DDR	0	0	0	0	654	0	0	654
	DIH	0	0	0	0	25	0	0	25
CONSTRUCTION	Total	0	0	0	0	679	0	0	679

RESPONSIBLE AGENCY: **FDOT**

Item Segment **TOTAL ALL Years ALL Phases:** **\$809**

Item Number: **438864**

Item **TOTAL ALL Years ALL Phases ALL Segments:** **\$51,273**

TPO Project No: **DT4392181**
 LRTP Ref: 06-09
 County: DIST/ST-WIDE
 Roadway ID:
 Lanes Exist:
 Lanes Improved:
 Lanes Added:
 Project Length:
 District: 6

Project Description: **DISTRICTWIDE GENERAL ENGINEERING CONSULTANT FOR MODAL**

Type of Work: **PRELIMINARY ENGINEERING**

SIS or Non-SIS: **No**

Extra Description:

Proposed Funding (in \$000s)

PHASE :	Funding Source	<2026	2025 - 2026	2026 - 2027	2027 - 2028	2028 - 2029	2029 - 2030	>2030	All Years
		2,290	0	0	0	0	0	0	2,290
PRELIMINARY ENGINEERING	Total	2,290	0	0	0	0	0	0	2,290
		1,390	0	0	0	0	0	0	1,390
RAILROAD & UTILITIES	Total	1,390	0	0	0	0	0	0	1,390
		727	0	0	0	0	0	0	727
PROJECT DEVELOPMENT AND ENVIRONMENTAL	Total	727	0	0	0	0	0	0	727
		1,428	0	0	0	0	0	0	1,428
CONSTRUCTION	Total	1,428	0	0	0	0	0	0	1,428

MIAMI-DADE TRANSPORTATION PLANNING ORGANIZATION
 TRANSPORTATION IMPROVEMENT PROGRAM
 PRIMARY STATE HIGHWAYS AND INTERMODAL



HIGHWAYS

RESPONSIBLE AGENCY: FDOT

Item Segment TOTAL ALL Years ALL Phases: **\$5,835**

Item Number: **439218** Item TOTAL ALL Years ALL Phases ALL Segments: **\$19,708**

TPO Project No: **DT4392182**
 LRTP Ref: **06-10**
 County: **DIST/ST-WIDE**
 Roadway ID:
 Lanes Exist:
 Lanes Improved:
 Lanes Added:
 Project Length:
 District: **6**

Project Description: **DISTRICTWIDE GENERAL ENGINEERING CONSULTANT FOR MODAL**

Type of Work: **PRELIMINARY ENGINEERING** SIS or Non-SIS: **No**

Extra Description:

Proposed Funding (in \$000s)

PHASE :	Funding Source	<2026	2025 - 2026	2026 - 2027	2027 - 2028	2028 - 2029	2029 - 2030	>2030	All Years
	DS	4,415	789	776	0	0	0	0	5,980
PRELIMINARY ENGINEERING	Total	4,415	789	776	0	0	0	0	5,980
	DS	1,380	558	338	0	0	0	0	2,276
RAILROAD & UTILITIES	Total	1,380	558	338	0	0	0	0	2,276
	DDR	829	0	0	0	0	0	0	829
	DS	227	191	0	0	0	0	0	418
PROJECT DEVELOPMENT AND ENVIRONMENTAL	Total	1,056	191	0	0	0	0	0	1,247

RESPONSIBLE AGENCY: FDOT

Item Segment TOTAL ALL Years ALL Phases: **\$9,503**

Item Number: **439218** Item TOTAL ALL Years ALL Phases ALL Segments: **\$19,708**

TPO Project No: **DT4392183**
 LRTP Ref: **06-09**
 County: **DIST/ST-WIDE**
 Roadway ID:
 Lanes Exist:
 Lanes Improved:
 Lanes Added:
 Project Length:
 District: **6**

Project Description: **DISTRICTWIDE GENERAL ENGINEERING CONSULTANT FOR MODAL**

Type of Work: **PRELIMINARY ENGINEERING** SIS or Non-SIS: **No**

Extra Description:

Proposed Funding (in \$000s)

PHASE :	Funding Source	<2026	2025 - 2026	2026 - 2027	2027 - 2028	2028 - 2029	2029 - 2030	>2030	All Years
	DS	0	0	0	1,600	1,000	1,000	0	3,600
PRELIMINARY ENGINEERING	Total	0	0	0	1,600	1,000	1,000	0	3,600
	DS	0	0	0	320	200	200	0	720
RAILROAD & UTILITIES	Total	0	0	0	320	200	200	0	720

MIAMI-DADE TRANSPORTATION PLANNING ORGANIZATION
 TRANSPORTATION IMPROVEMENT PROGRAM
 PRIMARY STATE HIGHWAYS AND INTERMODAL



HIGHWAYS

TPO Project No: **DT4392183**
 LRTP Ref: 06-09
 County: DIST/ST-WIDE
 Roadway ID:
 Lanes Exist:
 Lanes Improved:
 Lanes Added:
 Project Length:
 District: 6

Project Description: **DISTRICTWIDE GENERAL ENGINEERING CONSULTANT FOR MODAL**

Type of Work: **PRELIMINARY ENGINEERING** SIS or Non-SIS: **No**

Extra Description:

PHASE :

		Proposed Funding (in \$000s)							
Funding Source	<2026	2025 - 2026	2026 - 2027	2027 - 2028	2028 - 2029	2029 - 2030	>2030	All Years	
DS	0	0	50	0	0	0	0	50	
Total	0	0	50	0	0	0	0	50	

PROJECT DEVELOPMENT AND ENVIRONMENTAL

RESPONSIBLE AGENCY: **FDOT**

Item Segment TOTAL ALL Years ALL Phases: **\$4,370**

Item Number: 439218

Item TOTAL ALL Years ALL Phases ALL Segments: **\$19,708**

TPO Project No: **DT4392281**
 LRTP Ref:
 County: MIAMI-DADE
 Roadway ID:
 Lanes Exist:
 Lanes Improved:
 Lanes Added:
 Project Length: 1.161
 District: 6

Project Description: **SR A1A / INDIAN CREEK DRIVE DRAINAGE MITIGATION PROJECT**

Type of Work: **DRAINAGE IMPROVEMENTS** SIS or Non-SIS: **No**

Extra Description:

PHASE :

		Proposed Funding (in \$000s)							
Funding Source	<2026	2025 - 2026	2026 - 2027	2027 - 2028	2028 - 2029	2029 - 2030	>2030	All Years	
	866	0	0	0	0	0	0	866	
Total	866	0	0	0	0	0	0	866	

PRELIMINARY ENGINEERING

RESPONSIBLE AGENCY: **FDOT**

Item Segment TOTAL ALL Years ALL Phases: **\$866**

Item Number: 439228

Item TOTAL ALL Years ALL Phases ALL Segments: **\$28,718**

MIAMI-DADE TRANSPORTATION PLANNING ORGANIZATION
 TRANSPORTATION IMPROVEMENT PROGRAM
 PRIMARY STATE HIGHWAYS AND INTERMODAL



HIGHWAYS

TPO Project No: **DT4392282**
 LRTP Ref:
 County: MIAMI-DADE
 Roadway ID:
 Lanes Exist:
 Lanes Improved:
 Lanes Added:
 Project Length: 0.823
 District: 6

Project Description: **SR A1A / INDIAN CREEK DRIVE DRAINAGE MITIGATION PROJECT**

Type of Work: **DRAINAGE IMPROVEMENTS** SIS or Non-SIS: **No**

Extra Description:

PHASE :		Proposed Funding (in \$000s)							
		Funding Source	<2026	2025 - 2026	2026 - 2027	2027 - 2028	2028 - 2029	2029 - 2030	>2030
PRELIMINARY ENGINEERING	DS	1	0	0	0	0	0	0	1
	Total	1	0	0	0	0	0	0	1
	DDR	19,380	0	0	0	0	0	0	19,380
CONSTRUCTION	DIH	1	4	0	0	0	0	0	5
	DS	8,466	0	0	0	0	0	0	8,466
	Total	27,847	4	0	0	0	0	0	27,851

RESPONSIBLE AGENCY: FDOT

Item Number: 439228
 Item Segment TOTAL ALL Years ALL Phases: \$27,852
 Item TOTAL ALL Years ALL Phases ALL Segments: \$28,718

TPO Project No: **DT4394911**
 LRTP Ref:
 County: DIST/ST-WIDE
 Roadway ID:
 Lanes Exist:
 Lanes Improved:
 Lanes Added:
 Project Length:
 District: 6

Project Description: **DISTRICTWIDE PROGRAM MANAGEMENT ACTIVITIES**

Type of Work: **PRELIMINARY ENGINEERING** SIS or Non-SIS: **No**

Extra Description:

PHASE :		Proposed Funding (in \$000s)							
		Funding Source	<2026	2025 - 2026	2026 - 2027	2027 - 2028	2028 - 2029	2029 - 2030	>2030
PRELIMINARY ENGINEERING	DIH	4,815	403	0	0	0	0	0	5,218
	DS	0	0	0	0	0	0	0	0
	Total	4,815	403	0	0	0	0	0	5,218

RESPONSIBLE AGENCY: FDOT

Item Number: 439491
 Item Segment TOTAL ALL Years ALL Phases: \$5,218
 Item TOTAL ALL Years ALL Phases ALL Segments: \$5,218

MIAMI-DADE TRANSPORTATION PLANNING ORGANIZATION
 TRANSPORTATION IMPROVEMENT PROGRAM
 PRIMARY STATE HIGHWAYS AND INTERMODAL



HIGHWAYS

TPO Project No: **DT4398941**
 LRTP Ref:
 County: MIAMI-DADE
 Roadway ID:
 Lanes Exist:
 Lanes Improved:
 Lanes Added:
 Project Length:
 District: 6

Project Description: **SAFE ROUTES TO SCHOOL - CARRIE P MEEK / WESTVEIW K-8, FLAGAMI ELEMENTARY, HUBERT O SIBLEY K-8 ACADEMY & SHADOWLAWN**

Type of Work: **SIDEWALK** SIS or Non-SIS: **No**
 Extra Description:

		Proposed Funding (in \$000s)							
PHASE :	Funding Source	<2026	2025 - 2026	2026 - 2027	2027 - 2028	2028 - 2029	2029 - 2030	>2030	All Years
PRELIMINARY ENGINEERING	SR2T	79	0	0	0	0	0	0	79
	Total	79	0	0	0	0	0	0	79
	LF	89	0	0	0	0	0	0	89
CONSTRUCTION	SR2T	444	0	0	0	0	0	0	444
	TALT	66	0	0	0	0	0	0	66
	Total	599	0	0	0	0	0	0	599

RESPONSIBLE AGENCY: FDOT

Item Number: 439894
 Item Segment TOTAL ALL Years ALL Phases: **\$678**
 Item TOTAL ALL Years ALL Phases ALL Segments: **\$678**

TPO Project No: **DT4398951**
 LRTP Ref:
 County: MIAMI-DADE
 Roadway ID:
 Lanes Exist:
 Lanes Improved:
 Lanes Added:
 Project Length:
 District: 6

Project Description: **SAFE ROUTES TO SCHOOL - BUNCHE PARKS ELEMENTARY, MIAMI GARDENS ELEMENTARY, MYRTLE GROVE K-8 & TWIN LAKES ELEMENTARY**

Type of Work: **SIDEWALK** SIS or Non-SIS: **No**
 Extra Description:

		Proposed Funding (in \$000s)							
PHASE :	Funding Source	<2026	2025 - 2026	2026 - 2027	2027 - 2028	2028 - 2029	2029 - 2030	>2030	All Years
PRELIMINARY ENGINEERING	SR2T	41	0	0	0	0	0	0	41
	Total	41	0	0	0	0	0	0	41
CONSTRUCTION	SR2T	206	9	0	0	0	0	0	215
	Total	247	9	0	0	0	0	0	256

RESPONSIBLE AGENCY: FDOT

Item Number: 439895
 Item Segment TOTAL ALL Years ALL Phases: **\$297**
 Item TOTAL ALL Years ALL Phases ALL Segments: **\$297**

MIAMI-DADE TRANSPORTATION PLANNING ORGANIZATION
 TRANSPORTATION IMPROVEMENT PROGRAM
 PRIMARY STATE HIGHWAYS AND INTERMODAL



HIGHWAYS

TPO Project No: **DT4399131**
 LRTP Ref:
 County: MIAMI-DADE
 Roadway ID:
 Lanes Exist:
 Lanes Improved:
 Lanes Added:
 Project Length: 0.464
 District: 6

Project Description: **SR 5 / US 1 AT SW 112 AVENUE**

Type of Work: **INTERSECTION IMPROVEMENT** SIS or Non-SIS: **No**

Extra Description:

		Proposed Funding (in \$000s)							
PHASE :	Funding Source	<2026	2025 - 2026	2026 - 2027	2027 - 2028	2028 - 2029	2029 - 2030	>2030	All Years
		37	0	0	0	0	0	0	37
		284	0	0	0	0	0	0	284
PRELIMINARY ENGINEERING	Total	321	0	0	0	0	0	0	321
		50	0	0	0	0	0	0	50
RIGHT OF WAY	Total	50	0	0	0	0	0	0	50
		22	0	0	0	0	0	0	22
		993	0	0	0	0	0	0	993
CONSTRUCTION	Total	1,015	0	0	0	0	0	0	1,015
		54	0	0	0	0	0	0	54
ALTERNATIVE CONTRACTING INCENTIVES	Total	54	0	0	0	0	0	0	54

RESPONSIBLE AGENCY: FDOT

Item Number: 439913
 Item Segment TOTAL ALL Years ALL Phases: \$1,440
 Item TOTAL ALL Years ALL Phases ALL Segments: \$1,440

TPO Project No: **DT4399161**
 LRTP Ref:
 County: MIAMI-DADE
 Roadway ID:
 Lanes Exist:
 Lanes Improved:
 Lanes Added:
 Project Length: 0.303
 District: 6

Project Description: **SR 989 / ALLAPATTAH ROAD AT SW 211 STREET**

Type of Work: **INTERSECTION IMPROVEMENT** SIS or Non-SIS: **No**

Extra Description:

		Proposed Funding (in \$000s)							
PHASE :	Funding Source	<2026	2025 - 2026	2026 - 2027	2027 - 2028	2028 - 2029	2029 - 2030	>2030	All Years
		159	0	0	0	0	0	0	159
		384	0	0	0	0	0	0	384
PRELIMINARY ENGINEERING	Total	543	0	0	0	0	0	0	543
		11	0	0	0	0	0	0	11
RIGHT OF WAY	Total	11	0	0	0	0	0	0	11
		16	0	0	0	0	0	0	16

MIAMI-DADE TRANSPORTATION PLANNING ORGANIZATION
TRANSPORTATION IMPROVEMENT PROGRAM
PRIMARY STATE HIGHWAYS AND INTERMODAL



HIGHWAYS

TPO Project No: **DT4399161**
 LRTP Ref:
 County: **MIAMI-DADE**
 Roadway ID:
 Lanes Exist:
 Lanes Improved:
 Lanes Added:
 Project Length: **0.303**
 District: **6**

Project Description: **SR 989 / ALLAPATTAH ROAD AT SW 211 STREET**

Type of Work: **INTERSECTION IMPROVEMENT** SIS or Non-SIS: **No**

Extra Description:

PHASE :		Proposed Funding (in \$000s)								
		Funding Source	<2026	2025 - 2026	2026 - 2027	2027 - 2028	2028 - 2029	2029 - 2030	>2030	All Years
			1,458	0	0	0	0	0	0	1,458
CONSTRUCTION		Total	1,474	0	0	0	0	0	0	1,474
			66	0	0	0	0	0	0	66
ALTERNATIVE CONTRACTING INCENTIVES		Total	66	0	0	0	0	0	0	66

RESPONSIBLE AGENCY: **FDOT**

Item Segment **TOTAL ALL Years ALL Phases:** **\$2,094**
 Item Number: **439916** Item **TOTAL ALL Years ALL Phases ALL Segments:** **\$2,094**

TPO Project No: **DT4399181**
 LRTP Ref:
 County: **MIAMI-DADE**
 Roadway ID:
 Lanes Exist:
 Lanes Improved:
 Lanes Added:
 Project Length: **0.314**
 District: **6**

Project Description: **SR 90 / SW 8 STREET AT SW 137 AVENUE**

Type of Work: **INTERSECTION IMPROVEMENT** SIS or Non-SIS: **No**

Extra Description:

PHASE :		Proposed Funding (in \$000s)								
		Funding Source	<2026	2025 - 2026	2026 - 2027	2027 - 2028	2028 - 2029	2029 - 2030	>2030	All Years
		DDR	8	0	0	0	0	0	0	8
		DIH	510	0	0	0	0	0	0	510
		DS	61	0	0	0	0	0	0	61
PRELIMINARY ENGINEERING		Total	579	0	0	0	0	0	0	579
		ACSA	0	4	0	0	0	0	0	4
		DS	54	0	0	0	0	0	0	54
		DS	14	0	0	0	0	0	0	14
		HSP	1,652	0	0	0	0	0	0	1,652
		SA	98	0	0	0	0	0	0	98
CONSTRUCTION		Total	1,818	4	0	0	0	0	0	1,822

MIAMI-DADE TRANSPORTATION PLANNING ORGANIZATION
 TRANSPORTATION IMPROVEMENT PROGRAM
 PRIMARY STATE HIGHWAYS AND INTERMODAL



HIGHWAYS

TPO Project No: **DT4399181**
 LRTP Ref:
 County: MIAMI-DADE
 Roadway ID:
 Lanes Exist:
 Lanes Improved:
 Lanes Added:
 Project Length: 0.314
 District: 6

Project Description: **SR 90 / SW 8 STREET AT SW 137 AVENUE**

Type of Work: **INTERSECTION IMPROVEMENT** SIS or Non-SIS: **No**

Extra Description:

PHASE :

Funding Source	Proposed Funding (in \$000s)							
	<2026	2025 - 2026	2026 - 2027	2027 - 2028	2028 - 2029	2029 - 2030	>2030	All Years
DS	100	0	0	0	0	0	0	100
ALTERNATIVE CONTRACTING INCENTIVES	Total	100	0	0	0	0	0	100

RESPONSIBLE AGENCY: **FDOT**

Item Segment **TOTAL ALL Years ALL Phases:** **\$2,501**

Item Number: **439918** Item **TOTAL ALL Years ALL Phases ALL Segments:** **\$2,501**

TPO Project No: **DT4399231**
 LRTP Ref: 06-09
 County: MIAMI-DADE
 Roadway ID:
 Lanes Exist:
 Lanes Improved:
 Lanes Added:
 Project Length: 0.093
 District: 6

Project Description: **SR 916 / NE 135 STREET AT NE 12 AVENUE**

Type of Work: **INTERSECTION IMPROVEMENT** SIS or Non-SIS: **No**

Extra Description:

PHASE :

Funding Source	Proposed Funding (in \$000s)							
	<2026	2025 - 2026	2026 - 2027	2027 - 2028	2028 - 2029	2029 - 2030	>2030	All Years
DIH	28	0	0	0	0	0	0	28
DS	31	0	0	0	0	0	0	31
PRELIMINARY ENGINEERING	Total	59	0	0	0	0	0	59
DDR	9	0	0	0	0	0	0	9
DIH	7	0	0	0	0	0	0	7
RIGHT OF WAY	Total	16	0	0	0	0	0	16
ACSS	780	1	0	0	0	0	0	781
DDR	42	0	0	0	0	0	0	42
DIH	2	47	0	0	0	0	0	49
DS	22	2	0	0	0	0	0	24

MIAMI-DADE TRANSPORTATION PLANNING ORGANIZATION
 TRANSPORTATION IMPROVEMENT PROGRAM
 PRIMARY STATE HIGHWAYS AND INTERMODAL



HIGHWAYS

TPO Project No: **DT4399231**
 LRTP Ref: 06-09
 County: MIAMI-DADE
 Roadway ID:
 Lanes Exist:
 Lanes Improved:
 Lanes Added:
 Project Length: 0.093
 District: 6

Project Description: **SR 916 / NE 135 STREET AT NE 12 AVENUE**

Type of Work: **INTERSECTION IMPROVEMENT** SIS or Non-SIS: **No**

Extra Description:

Proposed Funding (in \$000s)

PHASE :	Funding Source	<2026	2025 - 2026	2026 - 2027	2027 - 2028	2028 - 2029	2029 - 2030	>2030	All Years
	DS	37	0	0	0	0	0	0	37
CONSTRUCTION	Total	883	50	0	0	0	0	0	933

RESPONSIBLE AGENCY: **FDOT**

Item Segment **TOTAL ALL Years ALL Phases:** **\$1,008**

Item Number: **439923**

Item **TOTAL ALL Years ALL Phases ALL Segments:** **\$1,008**

TPO Project No: **DT4399241**
 LRTP Ref:
 County: MIAMI-DADE
 Roadway ID:
 Lanes Exist:
 Lanes Improved:
 Lanes Added:
 Project Length: 0.438
 District: 6

Project Description: **SR 973 / SW 87 AVENUE SW 27 STREET SW 20 TERRACE**

Type of Work: **INTERSECTION IMPROVEMENT** SIS or Non-SIS: **No**

Extra Description:

Proposed Funding (in \$000s)

PHASE :	Funding Source	<2026	2025 - 2026	2026 - 2027	2027 - 2028	2028 - 2029	2029 - 2030	>2030	All Years
	DIH	59	0	0	0	0	0	0	59
	DS	39	0	0	0	0	0	0	39
	HSP	244	0	0	0	0	0	0	244
PRELIMINARY ENGINEERING	Total	342	0	0	0	0	0	0	342
	DDR	112	0	0	0	0	0	0	112
	DIH	96	0	0	0	0	0	0	96
RIGHT OF WAY	Total	208	0	0	0	0	0	0	208
	ACSA	0	35	0	0	0	0	0	35
	DDR	5	0	0	0	0	0	0	5
	DS	33	0	0	0	0	0	0	33
	HSP	963	0	0	0	0	0	0	963
	SA	47	10	0	0	0	0	0	57
CONSTRUCTION	Total	1,048	45	0	0	0	0	0	1,093

MIAMI-DADE TRANSPORTATION PLANNING ORGANIZATION
 TRANSPORTATION IMPROVEMENT PROGRAM
 PRIMARY STATE HIGHWAYS AND INTERMODAL



HIGHWAYS

TPO Project No: **DT4399241**
 LRTP Ref:
 County: MIAMI-DADE
 Roadway ID:
 Lanes Exist:
 Lanes Improved:
 Lanes Added:
 Project Length: 0.438
 District: 6

Project Description: **SR 973 / SW 87 AVENUE SW 27 STREET SW 20 TERRACE**

Type of Work: **INTERSECTION IMPROVEMENT** SIS or Non-SIS: **No**

Extra Description:

Proposed Funding (in \$000s)

PHASE :	Funding Source	<2026	2025 - 2026	2026 - 2027	2027 - 2028	2028 - 2029	2029 - 2030	>2030	All Years
	SA	70	0	0	0	0	0	0	70
ALTERNATIVE CONTRACTING INCENTIVES	Total	70	0	0	0	0	0	0	70

RESPONSIBLE AGENCY: **FDOT**

Item Segment **TOTAL ALL Years ALL Phases:** **\$1,713**

Item Number: **439924**

Item **TOTAL ALL Years ALL Phases ALL Segments:** **\$1,713**

TPO Project No: **DT4399761**
 LRTP Ref:
 County: MIAMI-DADE
 Roadway ID:
 Lanes Exist:
 Lanes Improved:
 Lanes Added:
 Project Length: 0.513
 District: 6

Project Description: **SR 909 / WEST DIXIE HIGHWAY NE 119 STREET NORTH OF NE 124 STREET**

Type of Work: **RESURFACING** SIS or Non-SIS: **No**

Extra Description:

Proposed Funding (in \$000s)

PHASE :	Funding Source	<2026	2025 - 2026	2026 - 2027	2027 - 2028	2028 - 2029	2029 - 2030	>2030	All Years
	DDR	330	0	0	0	0	0	0	330
	DIH	42	0	0	0	0	0	0	42
	DS	67	0	0	0	0	0	0	67
PRELIMINARY ENGINEERING	Total	439	0	0	0	0	0	0	439
	ARPA	967	0	0	0	0	0	0	967
	DDR	3	0	0	0	0	0	0	3
	DIH	12	1	0	0	0	0	0	13
	DS	96	0	0	0	0	0	0	96
	DS	63	0	0	0	0	0	0	63
	HSP	40	0	0	0	0	0	0	40
	SA	207	0	0	0	0	0	0	207
CONSTRUCTION	Total	1,388	1	0	0	0	0	0	1,389
	DDR	58	0	0	0	0	0	0	58

MIAMI-DADE TRANSPORTATION PLANNING ORGANIZATION
 TRANSPORTATION IMPROVEMENT PROGRAM
 PRIMARY STATE HIGHWAYS AND INTERMODAL



HIGHWAYS

TPO Project No: **DT4399761** Project Description: **SR 909 / WEST DIXIE HIGHWAY NE 119 STREET NORTH OF NE 124 STREET**
 LRTP Ref:
 County: MIAMI-DADE
 Roadway ID:
 Lanes Exist:
 Lanes Improved:
 Lanes Added:
 Project Length: 0.513
 District: 6

Type of Work: **RESURFACING** SIS or Non-SIS: **No**

Extra Description:

PHASE :		Proposed Funding (in \$000s)							
Funding Source	<2026	2025 - 2026	2026 - 2027	2027 - 2028	2028 - 2029	2029 - 2030	>2030	All Years	
ALTERNATIVE CONTRACTING INCENTIVES	Total	58	0	0	0	0	0	58	

RESPONSIBLE AGENCY: FDOT

Item Segment TOTAL ALL Years ALL Phases: **\$1,886**

Item Number: 439976 Item TOTAL ALL Years ALL Phases ALL Segments: **\$2,050**

TPO Project No: **DT4399762** Project Description: **SR 909 / WEST DIXIE HIGHWAY AT NE 119 STREET AND NE 124 STREET**
 LRTP Ref:
 County: MIAMI-DADE
 Roadway ID:
 Lanes Exist:
 Lanes Improved:
 Lanes Added:
 Project Length: 0.513
 District: 6

Type of Work: **INTERSECTION IMPROVEMENT** SIS or Non-SIS: **No**

Extra Description:

PHASE :		Proposed Funding (in \$000s)							
Funding Source	<2026	2025 - 2026	2026 - 2027	2027 - 2028	2028 - 2029	2029 - 2030	>2030	All Years	
PRELIMINARY ENGINEERING	DDR	19	0	0	0	0	0	19	
	DIH	11	0	0	0	0	0	11	
	DS	12	0	0	0	0	0	12	
	Total	42	0	0	0	0	0	42	
RIGHT OF WAY	DDR	57	0	0	0	0	0	57	
	DIH	46	0	0	0	0	0	46	
	Total	103	0	0	0	0	0	103	
CONSTRUCTION	DIH	0	1	0	0	0	0	1	
	DS	0	0	0	0	0	0	0	
	DS	2	0	0	0	0	0	2	
	HSP	16	0	0	0	0	0	16	
	Total	18	1	0	0	0	0	19	

RESPONSIBLE AGENCY: FDOT

Item Segment TOTAL ALL Years ALL Phases: **\$164**

Item Number: 439976 Item TOTAL ALL Years ALL Phases ALL Segments: **\$2,050**

MIAMI-DADE TRANSPORTATION PLANNING ORGANIZATION
 TRANSPORTATION IMPROVEMENT PROGRAM
 PRIMARY STATE HIGHWAYS AND INTERMODAL



HIGHWAYS

TPO Project No: **DT4401761**
 LRTP Ref:
 County: MIAMI-DADE
 Roadway ID:
 Lanes Exist:
 Lanes Improved:
 Lanes Added:
 Project Length: 2.558
 District: 6

Project Description: **SR 989 / SW 112 AVENUE SIGNALIZE SW 248 STREET SW 20900 BLOCK**
INTRSECTION LIGHTING
 Type of Work: **LIGHTING**
 SIS or Non-SIS: **No**
 Extra Description:

		Proposed Funding (in \$000s)							
PHASE :	Funding Source	<2026	2025 - 2026	2026 - 2027	2027 - 2028	2028 - 2029	2029 - 2030	>2030	All Years
	DDR	2	0	0	0	0	0	0	2
	DIH	9	0	0	0	0	0	0	9
	DS	70	0	0	0	0	0	0	70
	HSP	92	0	0	0	0	0	0	92
	SA	44	0	0	0	0	0	0	44
PRELIMINARY ENGINEERING	Total	217	0	0	0	0	0	0	217
	DS	0	54	0	0	0	0	0	54
RAILROAD & UTILITIES	Total	0	54	0	0	0	0	0	54
	DIH	0	0	0	0	0	0	0	0
	DS	3	0	0	0	0	0	0	3
	DS	6	0	0	0	0	0	0	6
	HSP	373	0	0	0	0	0	0	373
	SA	6	0	0	0	0	0	0	6
CONSTRUCTION	Total	388	0	0	0	0	0	0	388
	SA	20	0	0	0	0	0	0	20
ALTERNATIVE CONTRACTING INCENTIVES	Total	20	0	0	0	0	0	0	20

RESPONSIBLE AGENCY: FDOT

Item Number: 440176
 Item Segment TOTAL ALL Years ALL Phases: \$679
 Item TOTAL ALL Years ALL Phases ALL Segments: \$1,183

MIAMI-DADE TRANSPORTATION PLANNING ORGANIZATION
 TRANSPORTATION IMPROVEMENT PROGRAM
 PRIMARY STATE HIGHWAYS AND INTERMODAL



HIGHWAYS

TPO Project No: **DT4401762** Project Description: **SR994 / QUAIL ROAST DRIVE SIGNALIZE SW 113 AVENUE HOMESTEAD AVENUE**
 LRTP Ref:
 County: MIAMI-DADE
 Roadway ID:
 Lanes Exist:
 Lanes Improved:
 Lanes Added:
 Project Length: 1.098
 District: 6

Type of Work: **LIGHTING** SIS or Non-SIS: **No**

Extra Description:

		Proposed Funding (in \$000s)							
PHASE :	Funding Source	<2026	2025 - 2026	2026 - 2027	2027 - 2028	2028 - 2029	2029 - 2030	>2030	All Years
	DDR	86	0	0	0	0	0	0	86
	DIH	6	0	0	0	0	0	0	6
	DS	3	0	0	0	0	0	0	3
	PKYI	1	0	0	0	0	0	0	1
PRELIMINARY ENGINEERING	Total	96	0	0	0	0	0	0	96
	DDR	0	5	0	0	0	0	0	5
RAILROAD & UTILITIES	Total	0	5	0	0	0	0	0	5
	DIH	3	0	0	0	0	0	0	3
	DS	12	0	0	0	0	0	0	12
	DS	0	0	0	0	0	0	0	0
	HSP	373	0	0	0	0	0	0	373
	PKYI	0	0	0	0	0	0	0	0
CONSTRUCTION	Total	388	0	0	0	0	0	0	388
	HSP	15	0	0	0	0	0	0	15
ALTERNATIVE CONTRACTING INCENTIVES	Total	15	0	0	0	0	0	0	15

RESPONSIBLE AGENCY: FDOT

Item Segment TOTAL ALL Years ALL Phases: **\$504**
 Item Number: 440176 Item TOTAL ALL Years ALL Phases ALL Segments: **\$1,183**

TPO Project No: **DT4401771** Project Description: **SR 934 / NW 81 / NW 82ST SIGNALIZED NW 79ST NE 10 AVENUE**
 LRTP Ref:
 County: MIAMI-DADE
 Roadway ID:
 Lanes Exist:
 Lanes Improved:
 Lanes Added:
 Project Length: 2.862
 District: 6

Type of Work: **LIGHTING** SIS or Non-SIS: **No**

Extra Description:

		Proposed Funding (in \$000s)							
PHASE :	Funding Source	<2026	2025 - 2026	2026 - 2027	2027 - 2028	2028 - 2029	2029 - 2030	>2030	All Years
	DIH	3	0	0	0	0	0	0	3

MIAMI-DADE TRANSPORTATION PLANNING ORGANIZATION
 TRANSPORTATION IMPROVEMENT PROGRAM
 PRIMARY STATE HIGHWAYS AND INTERMODAL



HIGHWAYS

TPO Project No: **DT4401771** Project Description: **SR 934 / NW 81 / NW 82ST SIGNALIZED NW 79ST NE 10 AVENUE**
 LRTP Ref: _____
 County: **MIAMI-DADE**
 Roadway ID: _____
 Lanes Exist: _____ Type of Work: **LIGHTING** SIS or Non-SIS: **No**
 Lanes Improved: _____
 Lanes Added: _____ Extra Description: _____
 Project Length: **2.862**
 District: **6**

		Proposed Funding (in \$000s)							
PHASE :	Funding Source	<2026	2025 - 2026	2026 - 2027	2027 - 2028	2028 - 2029	2029 - 2030	>2030	All Years
	DS	3	0	0	0	0	0	0	3
	HSP	92	0	0	0	0	0	0	92
	SA	9	0	0	0	0	0	0	9
PRELIMINARY ENGINEERING	Total	107	0	0	0	0	0	0	107
	DDR	0	10	0	0	0	0	0	10
RAILROAD & UTILITIES	Total	0	10	0	0	0	0	0	10
	DDR	0	0	0	0	0	0	0	0
	DIH	3	0	0	0	0	0	0	3
	DS	22	0	0	0	0	0	0	22
	HSP	161	0	0	0	0	0	0	161
CONSTRUCTION	Total	186	0	0	0	0	0	0	186

RESPONSIBLE AGENCY: **FDOT**

Item Segment **TOTAL ALL Years ALL Phases:** **\$303**
 Item Number: **440177** Item **TOTAL ALL Years ALL Phases ALL Segments:** **\$303**

TPO Project No: **DT4401791** Project Description: **SR 909 / W DIXIE HIGHWAY SIGNALIZED NE 8 AVENUE NE 163 STREET**
 LRTP Ref: _____
 County: **MIAMI-DADE**
 Roadway ID: _____
 Lanes Exist: _____ Type of Work: **LIGHTING** SIS or Non-SIS: **No**
 Lanes Improved: _____
 Lanes Added: _____ Extra Description: _____
 Project Length: **2.772**
 District: **6**

		Proposed Funding (in \$000s)							
PHASE :	Funding Source	<2026	2025 - 2026	2026 - 2027	2027 - 2028	2028 - 2029	2029 - 2030	>2030	All Years
	DIH	14	0	0	0	0	0	0	14
	DS	9	0	0	0	0	0	0	9
	HSP	107	0	0	0	0	0	0	107
PRELIMINARY ENGINEERING	Total	130	0	0	0	0	0	0	130

MIAMI-DADE TRANSPORTATION PLANNING ORGANIZATION
 TRANSPORTATION IMPROVEMENT PROGRAM
 PRIMARY STATE HIGHWAYS AND INTERMODAL



HIGHWAYS

TPO Project No: **DT4401791** Project Description: **SR 909 / W DIXIE HIGHWAY SIGNALIZED NE 8 AVENUE NE 163 STREET**

LRTP Ref:
 County: MIAMI-DADE
 Roadway ID:
 Lanes Exist:
 Lanes Improved:
 Lanes Added:
 Project Length: 2.772
 District: 6

Project Description: **INTERSECTION LIGHTNG**
 Type of Work: **LIGHTING** SIS or Non-SIS: **No**
 Extra Description:

Proposed Funding (in \$000s)

PHASE :	Funding Source	<2026	2025 - 2026	2026 - 2027	2027 - 2028	2028 - 2029	2029 - 2030	>2030	All Years
RAILROAD & UTILITIES	DS	0	27	0	0	0	0	0	27
	Total	0	27	0	0	0	0	0	27
	DS	32	0	0	0	0	0	0	32
CONSTRUCTION	DS	6	0	0	0	0	0	0	6
	HSP	391	0	0	0	0	0	0	391
	SA	46	0	0	0	0	0	0	46
	Total	475	0	0	0	0	0	0	475

RESPONSIBLE AGENCY: FDOT

Item Number: 440179 Item Segment TOTAL ALL Years ALL Phases: \$632
 Item TOTAL ALL Years ALL Phases ALL Segments: \$1,139

TPO Project No: **DT4401792** Project Description: **SR 915 / NE 6 AVENUE SIGNALIZED NE 123 STREET NE 177 STREET**

LRTP Ref:
 County: MIAMI-DADE
 Roadway ID:
 Lanes Exist:
 Lanes Improved:
 Lanes Added:
 Project Length: 3.393
 District: 6

Project Description: **INTERSECTION LIGHTING**
 Type of Work: **LIGHTING** SIS or Non-SIS: **No**
 Extra Description:

Proposed Funding (in \$000s)

PHASE :	Funding Source	<2026	2025 - 2026	2026 - 2027	2027 - 2028	2028 - 2029	2029 - 2030	>2030	All Years
PRELIMINARY ENGINEERING	DIH	6	0	0	0	0	0	0	6
	DS	4	0	0	0	0	0	0	4
	HSP	81	0	0	0	0	0	0	81
	SA	10	0	0	0	0	0	0	10
Total	101	0	0	0	0	0	0	101	
RAILROAD & UTILITIES	DS	0	3	0	0	0	0	0	3
	Total	0	3	0	0	0	0	0	3
DDR	72	0	0	0	0	0	0	72	

MIAMI-DADE TRANSPORTATION PLANNING ORGANIZATION
 TRANSPORTATION IMPROVEMENT PROGRAM
 PRIMARY STATE HIGHWAYS AND INTERMODAL



HIGHWAYS

TPO Project No: **DT4401792**
 LRTP Ref:
 County: MIAMI-DADE
 Roadway ID:
 Lanes Exist:
 Lanes Improved:
 Lanes Added:
 Project Length: 3.393
 District: 6

Project Description: **SR 915 / NE 6 AVENUE SIGNALIZED INTERSECTION LIGHTING** **NE 123 STREET** **NE 177 STREET**
 Type of Work: **LIGHTING** SIS or Non-SIS: **No**
 Extra Description:

		Proposed Funding (in \$000s)							
PHASE :	Funding Source	<2026	2025 - 2026	2026 - 2027	2027 - 2028	2028 - 2029	2029 - 2030	>2030	All Years
	DDR	4	0	0	0	0	0	0	4
	DS	14	0	0	0	0	0	0	14
	DS	70	0	0	0	0	0	0	70
	HSP	237	0	0	0	0	0	0	237
	SA	6	0	0	0	0	0	0	6
CONSTRUCTION	Total	403	0	0	0	0	0	0	403

RESPONSIBLE AGENCY: **FDOT**

Item Number: **440179** Item Segment **TOTAL ALL Years ALL Phases:** **\$507**
 Item **TOTAL ALL Years ALL Phases ALL Segments:** **\$1,139**

TPO Project No: **DT4401811**
 LRTP Ref:
 County: MIAMI-DADE
 Roadway ID:
 Lanes Exist:
 Lanes Improved:
 Lanes Added:
 Project Length: 5.759
 District: 6

Project Description: **SR 860 / NW 183 STREET SIGNALIZED INTERSECTION LIGHTING** **NW 22 AVENUE** **W DIXIE HIGHWAY**
 Type of Work: **LIGHTING** SIS or Non-SIS: **No**
 Extra Description:

		Proposed Funding (in \$000s)							
PHASE :	Funding Source	<2026	2025 - 2026	2026 - 2027	2027 - 2028	2028 - 2029	2029 - 2030	>2030	All Years
	DIH	18	0	0	0	0	0	0	18
	DS	4	0	0	0	0	0	0	4
	HSP	165	0	0	0	0	0	0	165
	SA	20	0	0	0	0	0	0	20
PRELIMINARY ENGINEERING	Total	207	0	0	0	0	0	0	207
	DDR	0	69	0	0	0	0	0	69
RAILROAD & UTILITIES	Total	0	69	0	0	0	0	0	69
	DDR	29	0	0	0	0	0	0	29
	DS	66	0	0	0	0	0	0	66
	DS	0	0	0	0	0	0	0	0

MIAMI-DADE TRANSPORTATION PLANNING ORGANIZATION
TRANSPORTATION IMPROVEMENT PROGRAM
PRIMARY STATE HIGHWAYS AND INTERMODAL



HIGHWAYS

TPO Project No: **DT4401811**
 LRTP Ref:
 County: MIAMI-DADE
 Roadway ID:
 Lanes Exist:
 Lanes Improved:
 Lanes Added:
 Project Length: 5.759
 District: 6

Project Description: **SR 860 / NW 183 STREET SIGNALIZED INTERSECTION LIGHTNG** **NW 22 AVENUE** **W DIXIE HIGHWAY**

Type of Work: **LIGHTING** SIS or Non-SIS: **No**

Extra Description:

		Proposed Funding (in \$000s)							
PHASE :	Funding Source	<2026	2025 - 2026	2026 - 2027	2027 - 2028	2028 - 2029	2029 - 2030	>2030	All Years
	HSP	390	0	0	0	0	0	0	390
	SA	1	0	0	0	0	0	0	1
CONSTRUCTION	Total	486	0	0	0	0	0	0	486
	HSP	20	0	0	0	0	0	0	20
ALTERNATIVE CONTRACTING INCENTIVES	Total	20	0	0	0	0	0	0	20

RESPONSIBLE AGENCY: **FDOT**

Item Segment **TOTAL ALL Years ALL Phases:** **\$782**
 Item Number: **440181** Item **TOTAL ALL Years ALL Phases ALL Segments:** **\$782**

TPO Project No: **DT4401821**
 LRTP Ref:
 County: MIAMI-DADE
 Roadway ID:
 Lanes Exist:
 Lanes Improved:
 Lanes Added:
 Project Length: 6.382
 District: 6

Project Description: **SR 90 / SW 8 STREET SIGNALIZED INTERSECTION LIGHTING** **SW 132 AVENUE** **SW 70 AVENUE**

Type of Work: **LIGHTING** SIS or Non-SIS: **No**

Extra Description:

		Proposed Funding (in \$000s)							
PHASE :	Funding Source	<2026	2025 - 2026	2026 - 2027	2027 - 2028	2028 - 2029	2029 - 2030	>2030	All Years
	DIH	17	0	0	0	0	0	0	17
	DS	0	0	0	0	0	0	0	0
	DS	5	0	0	0	0	0	0	5
	HSP	141	0	0	0	0	0	0	141
	PKYI	0	0	0	0	0	0	0	0
	SA	19	0	0	0	0	0	0	19
PRELIMINARY ENGINEERING	Total	182	0	0	0	0	0	0	182
	DDR	0	39	0	0	0	0	0	39
RAILROAD & UTILITIES	Total	0	39	0	0	0	0	0	39
	DDR	1	0	0	0	0	0	0	1
	DS	8	0	0	0	0	0	0	8

MIAMI-DADE TRANSPORTATION PLANNING ORGANIZATION
 TRANSPORTATION IMPROVEMENT PROGRAM
 PRIMARY STATE HIGHWAYS AND INTERMODAL



HIGHWAYS

TPO Project No: **DT4401821**
 LRTP Ref:
 County: MIAMI-DADE
 Roadway ID:
 Lanes Exist:
 Lanes Improved:
 Lanes Added:
 Project Length: 6.382
 District: 6

Project Description: **SR 90 / SW 8 STREET SIGNALIZED INTERSECTION LIGHTING SW 132 AVENUE SW 70 AVENUE**
 Type of Work: **LIGHTING** SIS or Non-SIS: **No**
 Extra Description:

PHASE :		Proposed Funding (in \$000s)							
Funding Source	<2026	2025 - 2026	2026 - 2027	2027 - 2028	2028 - 2029	2029 - 2030	>2030	All Years	
HSP	336	0	0	0	0	0	0	336	
SA	50	0	0	0	0	0	0	50	
CONSTRUCTION Total	395	0	0	0	0	0	0	395	

RESPONSIBLE AGENCY: **FDOT**

Item Segment **TOTAL ALL Years ALL Phases:** **\$616**

Item Number: **440182** Item **TOTAL ALL Years ALL Phases ALL Segments:** **\$616**

TPO Project No: **DT4401831**
 LRTP Ref:
 County: MIAMI-DADE
 Roadway ID:
 Lanes Exist:
 Lanes Improved:
 Lanes Added:
 Project Length: 6.492
 District: 6

Project Description: **SR 90 / SW 8 STREET SIGNALIZED INTER LIGHTING SW 62 AVENUE SE 1 AVENUE**
 Type of Work: **LIGHTING** SIS or Non-SIS: **No**
 Extra Description:

PHASE :		Proposed Funding (in \$000s)							
Funding Source	<2026	2025 - 2026	2026 - 2027	2027 - 2028	2028 - 2029	2029 - 2030	>2030	All Years	
DIH	7	0	0	0	0	0	0	7	
DS	3	0	0	0	0	0	0	3	
HSP	111	0	0	0	0	0	0	111	
SA	31	0	0	0	0	0	0	31	
PRELIMINARY ENGINEERING Total	152	0	0	0	0	0	0	152	
DDR	0	42	0	0	0	0	0	42	
RAILROAD & UTILITIES Total	0	42	0	0	0	0	0	42	
DDR	4	0	0	0	0	0	0	4	
DS	3	0	0	0	0	0	0	3	
HSP	247	0	0	0	0	0	0	247	
SA	7	0	0	0	0	0	0	7	
CONSTRUCTION Total	261	0	0	0	0	0	0	261	

MIAMI-DADE TRANSPORTATION PLANNING ORGANIZATION
 TRANSPORTATION IMPROVEMENT PROGRAM
 PRIMARY STATE HIGHWAYS AND INTERMODAL



HIGHWAYS

RESPONSIBLE AGENCY: FDOT

Item Segment TOTAL ALL Years ALL Phases: \$455

Item Number: 440183 Item TOTAL ALL Years ALL Phases ALL Segments: \$455

TPO Project No: **DT4401892**
 LRTP Ref: _____
 County: MIAMI-DADE
 Roadway ID: _____
 Lanes Exist: _____
 Lanes Improved: _____
 Lanes Added: _____
 Project Length: 3.548
 District: 6

Project Description: **US-1 / BRICKELL AVENUE 2451 BLOCK SOUTHEAST 5 STREET**

Type of Work: **LIGHTING** SIS or Non-SIS: **No**

Extra Description:

Proposed Funding (in \$000s)

PHASE :

Funding Source	<2026	2025 - 2026	2026 - 2027	2027 - 2028	2028 - 2029	2029 - 2030	>2030	All Years
	23	0	0	0	0	0	0	23
PRELIMINARY ENGINEERING Total	23	0	0	0	0	0	0	23

RESPONSIBLE AGENCY: FDOT

Item Segment TOTAL ALL Years ALL Phases: \$23

Item Number: 440189 Item TOTAL ALL Years ALL Phases ALL Segments: \$23

TPO Project No: **DT4402281**
 LRTP Ref: 07-36
 County: MIAMI-DADE
 Roadway ID: _____
 Lanes Exist: _____
 Lanes Improved: _____
 Lanes Added: _____
 Project Length: 8.582
 District: 6

Project Description: **I-195 / SR 112 NW 12 AVENUE SR 907 / ALTON RD**

Type of Work: **TRANSPORTATION PLANNING** SIS or Non-SIS: **Yes**

Extra Description:

Proposed Funding (in \$000s)

PHASE :

Funding Source	<2026	2025 - 2026	2026 - 2027	2027 - 2028	2028 - 2029	2029 - 2030	>2030	All Years
	1,890	0	0	0	0	0	0	1,890
PROJECT DEVELOPMENT AND ENVIRONMENTAL Total	1,890	0	0	0	0	0	0	1,890

RESPONSIBLE AGENCY: FDOT

Item Segment TOTAL ALL Years ALL Phases: \$1,890

Item Number: 440228 Item TOTAL ALL Years ALL Phases ALL Segments: \$7,916

MIAMI-DADE TRANSPORTATION PLANNING ORGANIZATION
 TRANSPORTATION IMPROVEMENT PROGRAM
 PRIMARY STATE HIGHWAYS AND INTERMODAL



HIGHWAYS

TPO Project No: **DT4402282**
 LRTP Ref: 07-36
 County: MIAMI-DADE
 Roadway ID:
 Lanes Exist:
 Lanes Improved:
 Lanes Added:
 Project Length: 5.080
 District: 6

Project Description: **I-195 / SR 112**
 Type of Work: **PD&E/EMO STUDY**
 Extra Description:

NW 12 AVENUE **SR 907 / ALTON RD**
 SIS or Non-SIS: **Yes**

PHASE :

Funding Source	Proposed Funding (in \$000s)							
	<2026	2025 - 2026	2026 - 2027	2027 - 2028	2028 - 2029	2029 - 2030	>2030	All Years
ARPA	5,844	62	0	0	0	0	0	5,906
DIH	86	30	0	0	0	0	0	116
DS	4	0	0	0	0	0	0	4
PKYI	0	0	0	0	0	0	0	0
PROJECT DEVELOPMENT AND ENVIRONMENTAL	Total	5,934	92	0	0	0	0	6,026

RESPONSIBLE AGENCY: FDOT

Item Number: 440228

Item Segment TOTAL ALL Years ALL Phases: \$6,026
 Item TOTAL ALL Years ALL Phases ALL Segments: \$7,916

TPO Project No: **DT4402811**
 LRTP Ref:
 County: MIAMI-DADE
 Roadway ID:
 Lanes Exist:
 Lanes Improved:
 Lanes Added:
 Project Length: 4.520
 District: 6

Project Description: **SR 826 / NE 163 STREET SIGNALIZED INTERSECTION LIGHTING**
 Type of Work: **LIGHTING**
 Extra Description:

NW 2 AVENUE **NE 35 AVENUE**
 SIS or Non-SIS: **No**

PHASE :

Funding Source	Proposed Funding (in \$000s)							
	<2026	2025 - 2026	2026 - 2027	2027 - 2028	2028 - 2029	2029 - 2030	>2030	All Years
DIH	12	0	0	0	0	0	0	12
DS	6	0	0	0	0	0	0	6
HSP	136	0	0	0	0	0	0	136
SA	26	0	0	0	0	0	0	26
PRELIMINARY ENGINEERING	Total	180	0	0	0	0	0	180
DDR	0	28	0	0	0	0	0	28
RAILROAD & UTILITIES	Total	0	28	0	0	0	0	28
DIH	9	0	0	0	0	0	0	9
DS	37	0	0	0	0	0	0	37

MIAMI-DADE TRANSPORTATION PLANNING ORGANIZATION
 TRANSPORTATION IMPROVEMENT PROGRAM
 PRIMARY STATE HIGHWAYS AND INTERMODAL



HIGHWAYS

TPO Project No: **DT4402811** Project Description: **SR 826 / NE 163 STREET SIGNALIZED INTERSECTION LIGHTING** **NW 2 AVENUE** **NE 35 AVENUE**
 LRTP Ref:
 County: MIAMI-DADE
 Roadway ID:
 Lanes Exist:
 Lanes Improved:
 Lanes Added:
 Project Length: 4.520
 District: 6

Type of Work: **LIGHTING** SIS or Non-SIS: **No**

Extra Description:

		Proposed Funding (in \$000s)							
PHASE :	Funding Source	<2026	2025 - 2026	2026 - 2027	2027 - 2028	2028 - 2029	2029 - 2030	>2030	All Years
	HSP	450	0	0	0	0	0	0	450
CONSTRUCTION	Total	496	0	0	0	0	0	0	496

RESPONSIBLE AGENCY: **FDOT**

Item Segment **TOTAL ALL Years ALL Phases:** **\$704**
 Item Number: **440281** Item **TOTAL ALL Years ALL Phases ALL Segments:** **\$704**

TPO Project No: **DT4403041** Project Description: **SR 826 / NW/NE 167 STREET AT NORTH MIAMI AVENUE**
 LRTP Ref:
 County: MIAMI-DADE
 Roadway ID:
 Lanes Exist:
 Lanes Improved:
 Lanes Added:
 Project Length: 0.110
 District: 6

Type of Work: **INTERSECTION IMPROVEMENT** SIS or Non-SIS: **No**

Extra Description:

		Proposed Funding (in \$000s)							
PHASE :	Funding Source	<2026	2025 - 2026	2026 - 2027	2027 - 2028	2028 - 2029	2029 - 2030	>2030	All Years
	DIH	42	0	0	0	0	0	0	42
	DS	232	0	0	0	0	0	0	232
PRELIMINARY ENGINEERING	Total	274	0	0	0	0	0	0	274
	DDR	33	0	0	0	0	0	0	33
	DIH	19	0	0	0	0	0	0	19
	DS	9	0	0	0	0	0	0	9
RIGHT OF WAY	Total	61	0	0	0	0	0	0	61
	ACSA	0	13	0	0	0	0	0	13
	DDR	2	0	0	0	0	0	0	2
	DS	20	0	0	0	0	0	0	20

MIAMI-DADE TRANSPORTATION PLANNING ORGANIZATION
 TRANSPORTATION IMPROVEMENT PROGRAM
 PRIMARY STATE HIGHWAYS AND INTERMODAL



HIGHWAYS

TPO Project No: **DT4403041**
 LRTP Ref:
 County: MIAMI-DADE
 Roadway ID:
 Lanes Exist:
 Lanes Improved:
 Lanes Added:
 Project Length: 0.110
 District: 6

Project Description: **SR 826 / NW/NE 167 STREET AT NORTH MIAMI AVENUE**

Type of Work: **INTERSECTION IMPROVEMENT** SIS or Non-SIS: **No**

Extra Description:

		Proposed Funding (in \$000s)							
PHASE :	Funding Source	<2026	2025 - 2026	2026 - 2027	2027 - 2028	2028 - 2029	2029 - 2030	>2030	All Years
	DS	1	0	0	0	0	0	0	1
	HSP	416	0	0	0	0	0	0	416
	SA	69	0	0	0	0	0	0	69
CONSTRUCTION	Total	508	13	0	0	0	0	0	521

RESPONSIBLE AGENCY: **FDOT**

Item Number: **440304** Item Segment **TOTAL ALL Years ALL Phases:** **\$856**
 Item **TOTAL ALL Years ALL Phases ALL Segments:** **\$856**

TPO Project No: **DT4404601**
 LRTP Ref:
 County: MIAMI-DADE
 Roadway ID:
 Lanes Exist:
 Lanes Improved:
 Lanes Added:
 Project Length: 0.026
 District: 6

Project Description: **SR 934 / E 25 STREET / NW 79 STREET RR XING# 628339F**

Type of Work: **RAIL SAFETY PROJECT** SIS or Non-SIS: **No**

Extra Description:

		Proposed Funding (in \$000s)							
PHASE :	Funding Source	<2026	2025 - 2026	2026 - 2027	2027 - 2028	2028 - 2029	2029 - 2030	>2030	All Years
	DDR	359	0	0	0	0	0	0	359
	RHH	305	0	0	0	0	0	0	305
	RHP	168	0	0	0	0	0	0	168
RAILROAD & UTILITIES	Total	832	0	0	0	0	0	0	832
	SA	2	1	0	0	0	0	0	3
CONSTRUCTION	Total	2	1	0	0	0	0	0	3

RESPONSIBLE AGENCY: **FDOT**

Item Number: **440460** Item Segment **TOTAL ALL Years ALL Phases:** **\$835**
 Item **TOTAL ALL Years ALL Phases ALL Segments:** **\$835**

MIAMI-DADE TRANSPORTATION PLANNING ORGANIZATION
 TRANSPORTATION IMPROVEMENT PROGRAM
 PRIMARY STATE HIGHWAYS AND INTERMODAL



HIGHWAYS

TPO Project No: **DT4406681** Project Description: **SW 312 STREET / CAMPBELL DRIVE SR 997 / KROME AVENUE SR 5 / US 1**
 LRTP Ref: _____
 County: **MIAMI-DADE**
 Roadway ID: _____
 Lanes Exist: _____ Type of Work: **LANDSCAPING** SIS or Non-SIS: **Yes**
 Lanes Improved: _____ Extra Description: _____
 Lanes Added: _____
 Project Length: **0.774**
 District: **6**

		Proposed Funding (in \$000s)							
PHASE :	Funding Source	<2026	2025 - 2026	2026 - 2027	2027 - 2028	2028 - 2029	2029 - 2030	>2030	All Years
PRELIMINARY ENGINEERING	DDR	89	0	0	0	0	0	0	89
	DIH	18	0	0	0	0	0	0	18
	DS	8	0	0	0	0	0	0	8
	Total	115	0	0	0	0	0	0	115
CONSTRUCTION	DDR	268	0	0	0	0	0	0	268
	DIH	40	4	0	0	0	0	0	44
	DS	73	0	0	0	0	0	0	73
	Total	381	4	0	0	0	0	0	385

RESPONSIBLE AGENCY: **FDOT**

Item Number: **440668** Item Segment **TOTAL ALL Years ALL Phases:** **\$500**
 Item **TOTAL ALL Years ALL Phases ALL Segments:** **\$500**

TPO Project No: **DT4406831** Project Description: **SR 5 / US 1 / BISCAYNE BOULEVARD SOUTH OF NE 203 STREET SOUTH OF NE 207 STREET**
 LRTP Ref: **06-09**
 County: **MIAMI-DADE**
 Roadway ID: _____
 Lanes Exist: _____ Type of Work: **LANDSCAPING** SIS or Non-SIS: **No**
 Lanes Improved: _____ Extra Description: _____
 Lanes Added: _____
 Project Length: **0.453**
 District: **6**

		Proposed Funding (in \$000s)							
PHASE :	Funding Source	<2026	2025 - 2026	2026 - 2027	2027 - 2028	2028 - 2029	2029 - 2030	>2030	All Years
PRELIMINARY ENGINEERING	DDR	0	0	0	0	0	0	0	0
	DIH	20	0	0	0	0	0	0	20
	DS	183	0	0	0	0	0	0	183
	Total	203	0	0	0	0	0	0	203
RAILROAD & UTILITIES	DDR	0	20	0	0	0	0	0	20
	Total	0	20	0	0	0	0	0	20
	DIH	0	61	0	0	0	0	0	61

MIAMI-DADE TRANSPORTATION PLANNING ORGANIZATION
 TRANSPORTATION IMPROVEMENT PROGRAM
 PRIMARY STATE HIGHWAYS AND INTERMODAL



HIGHWAYS

TPO Project No: **DT4406831** Project Description: **SR 5 / US 1 / BISCAYNE BOULEVARD SOUTH OF NE 203 STREET SOUTH OF NE 207 STREET**
 LRTP Ref: 06-09
 County: MIAMI-DADE
 Roadway ID:
 Lanes Exist:
 Lanes Improved:
 Lanes Added:
 Project Length: 0.453
 District: 6

Type of Work: **LANDSCAPING**

SIS or Non-SIS: **No**

Extra Description:

PHASE :

		Proposed Funding (in \$000s)							
Funding Source		<2026	2025 - 2026	2026 - 2027	2027 - 2028	2028 - 2029	2029 - 2030	>2030	All Years
DS		0	925	0	0	0	0	0	925
CONSTRUCTION	Total	0	986	0	0	0	0	0	986

RESPONSIBLE AGENCY: **FDOT**

Item Segment **TOTAL ALL Years ALL Phases:** **\$1,209**

Item Number: **440683**

Item **TOTAL ALL Years ALL Phases ALL Segments:** **\$1,209**

TPO Project No: **DT4408431**
 LRTP Ref:
 County: MIAMI-DADE
 Roadway ID:
 Lanes Exist:
 Lanes Improved:
 Lanes Added:
 Project Length:
 District: 6

Project Description: **VILLAGE OF MIAMI SHORES - MULTIMODAL MOBILITY IMPROVEMENTS**

Type of Work: **BIKE PATH/TRAIL**

SIS or Non-SIS: **No**

Extra Description:

PHASE :

		Proposed Funding (in \$000s)							
Funding Source		<2026	2025 - 2026	2026 - 2027	2027 - 2028	2028 - 2029	2029 - 2030	>2030	All Years
LF		118	0	0	0	0	0	0	118
PRELIMINARY ENGINEERING	Total	118	0	0	0	0	0	0	118
LF		144	0	0	0	0	0	0	144
TALU		632	74	0	0	0	0	0	706
CONSTRUCTION	Total	776	74	0	0	0	0	0	850

RESPONSIBLE AGENCY: **FDOT**

Item Segment **TOTAL ALL Years ALL Phases:** **\$968**

Item Number: **440843**

Item **TOTAL ALL Years ALL Phases ALL Segments:** **\$968**

MIAMI-DADE TRANSPORTATION PLANNING ORGANIZATION
 TRANSPORTATION IMPROVEMENT PROGRAM
 PRIMARY STATE HIGHWAYS AND INTERMODAL



HIGHWAYS

TPO Project No: **DT4408451**
 LRTP Ref:
 County: MIAMI-DADE
 Roadway ID:
 Lanes Exist:
 Lanes Improved:
 Lanes Added:
 Project Length:
 District: 6

Project Description: **VILLAGE OF VIRGINIA GARDENS -
 COMMUNITY BICYCLE AND PEDESTRIAN
 IMPROVEMENTS**

Type of Work: **BIKE PATH/TRAIL** SIS or Non-SIS: **No**
 Extra Description:

PHASE :		Proposed Funding (in \$000s)							
Funding Source	<2026	2025 - 2026	2026 - 2027	2027 - 2028	2028 - 2029	2029 - 2030	>2030	All Years	
LF	167	0	0	0	0	0	0	167	
PRELIMINARY ENGINEERING	Total	167	0	0	0	0	0	167	
LF	40	0	0	0	0	0	0	40	
PLANNING	Total	40	0	0	0	0	0	40	
LF	151	0	0	0	0	0	0	151	
LF	207	0	0	0	0	0	0	207	
SA	1	4	0	0	0	0	0	5	
TALT	1,000	0	0	0	0	0	0	1,000	
CONSTRUCTION	Total	1,359	4	0	0	0	0	1,363	

RESPONSIBLE AGENCY: FDOT

Item Segment TOTAL ALL Years ALL Phases: **\$1,570**
 Item Number: 440845 Item TOTAL ALL Years ALL Phases ALL Segments: **\$1,570**

TPO Project No: **DT4408461**
 LRTP Ref:
 County: MIAMI-DADE
 Roadway ID:
 Lanes Exist:
 Lanes Improved:
 Lanes Added:
 Project Length:
 District: 6

Project Description: **NORTH BAY VILLAGE - BAYWALK
 PLAZA AREA PHASE I**

Type of Work: **BIKE LANE/SIDEWALK** SIS or Non-SIS: **No**
 Extra Description:

PHASE :		Proposed Funding (in \$000s)							
Funding Source	<2026	2025 - 2026	2026 - 2027	2027 - 2028	2028 - 2029	2029 - 2030	>2030	All Years	
LF	1,098	0	0	0	0	0	0	1,098	
LF	95	0	0	0	0	0	0	95	
SA	1	4	0	0	0	0	0	5	

MIAMI-DADE TRANSPORTATION PLANNING ORGANIZATION
 TRANSPORTATION IMPROVEMENT PROGRAM
 PRIMARY STATE HIGHWAYS AND INTERMODAL



HIGHWAYS

TPO Project No: **DT4408461**
 LRTP Ref:
 County: MIAMI-DADE
 Roadway ID:
 Lanes Exist:
 Lanes Improved:
 Lanes Added:
 Project Length:
 District: 6

Project Description: **NORTH BAY VILLAGE - BAYWALK
 PLAZA AREA PHASE I**

Type of Work: **BIKE LANE/SIDEWALK** SIS or Non-SIS: **No**
 Extra Description:

		Proposed Funding (in \$000s)							
PHASE :	Funding Source	<2026	2025 - 2026	2026 - 2027	2027 - 2028	2028 - 2029	2029 - 2030	>2030	All Years
	TALT	1,000	0	0	0	0	0	0	1,000
CONSTRUCTION	Total	2,194	4	0	0	0	0	0	2,198

RESPONSIBLE AGENCY: **FDOT**

Item Segment **TOTAL ALL Years ALL Phases:** **\$2,198**

Item Number: **440846** Item **TOTAL ALL Years ALL Phases ALL Segments:** **\$2,198**

TPO Project No: **DT4408491**
 LRTP Ref:
 County: MIAMI-DADE
 Roadway ID:
 Lanes Exist:
 Lanes Improved:
 Lanes Added:
 Project Length:
 District: 6

Project Description: **TOWN OF MIAMI LAKES - GREEN 2.0**

Type of Work: **BIKE PATH/TRAIL** SIS or Non-SIS: **No**
 Extra Description:

		Proposed Funding (in \$000s)							
PHASE :	Funding Source	<2026	2025 - 2026	2026 - 2027	2027 - 2028	2028 - 2029	2029 - 2030	>2030	All Years
	LF	123	0	0	0	0	0	0	123
PRELIMINARY ENGINEERING	Total	123	0	0	0	0	0	0	123
	LF	99	0	0	0	0	0	0	99
	LF	45	0	0	0	0	0	0	45
	TALT	359	0	0	0	0	0	0	359
	TALU	183	5	0	0	0	0	0	188
CONSTRUCTION	Total	686	5	0	0	0	0	0	691

RESPONSIBLE AGENCY: **FDOT**

Item Segment **TOTAL ALL Years ALL Phases:** **\$814**

Item Number: **440849** Item **TOTAL ALL Years ALL Phases ALL Segments:** **\$814**

MIAMI-DADE TRANSPORTATION PLANNING ORGANIZATION
 TRANSPORTATION IMPROVEMENT PROGRAM
 PRIMARY STATE HIGHWAYS AND INTERMODAL



HIGHWAYS

TPO Project No: **DT4418301**
 LRTP Ref:
 County: MIAMI-DADE
 Roadway ID:
 Lanes Exist:
 Lanes Improved:
 Lanes Added:
 Project Length: 1.661
 District: 6

Project Description: **SR 826 FRONTAGE ROADS OKEECHOBEE ROAD NW 103 STREET**

Type of Work: **RESURFACING** SIS or Non-SIS: **No**

Extra Description:

Proposed Funding (in \$000s)

PHASE :	Funding Source	<2026	2025 - 2026	2026 - 2027	2027 - 2028	2028 - 2029	2029 - 2030	>2030	All Years
PRELIMINARY ENGINEERING	DIH	15	0	0	0	0	0	0	15
	DS	1	0	0	0	0	0	0	1
	Total	16	0	0	0	0	0	0	16
DESIGN/BUILD	DIH	10	2	0	0	0	0	0	12
	DS	2,751	0	0	0	0	0	0	2,751
	DSBD	637	7	0	0	0	0	0	644
	Total	3,398	9	0	0	0	0	0	3,407
ALTERNATIVE CONTRACTING INCENTIVES	DS	0	90	0	0	0	0	0	90
	Total	0	90	0	0	0	0	0	90

RESPONSIBLE AGENCY: FDOT

Item Number: 441830
 Item Segment TOTAL ALL Years ALL Phases: \$3,513
 Item TOTAL ALL Years ALL Phases ALL Segments: \$3,513

TPO Project No: **DT4418311**
 LRTP Ref:
 County: MIAMI-DADE
 Roadway ID:
 Lanes Exist:
 Lanes Improved:
 Lanes Added:
 Project Length: 2.574
 District: 6

Project Description: **SR 826 FRONTAGE ROADS NW 103 STREET NW 122 STREET**

Type of Work: **RESURFACING** SIS or Non-SIS: **No**

Extra Description:

Proposed Funding (in \$000s)

PHASE :	Funding Source	<2026	2025 - 2026	2026 - 2027	2027 - 2028	2028 - 2029	2029 - 2030	>2030	All Years
PRELIMINARY ENGINEERING	DIH	15	0	0	0	0	0	0	15
	DS	10	0	0	0	0	0	0	10
	Total	25	0	0	0	0	0	0	25
	DDR	0	128	0	0	0	0	0	128
	DIH	1	20	0	0	0	0	0	21
	DS	5,710	0	0	0	0	0	0	5,710
	DSBD	3,605	1	0	0	0	0	0	3,606

MIAMI-DADE TRANSPORTATION PLANNING ORGANIZATION
 TRANSPORTATION IMPROVEMENT PROGRAM
 PRIMARY STATE HIGHWAYS AND INTERMODAL



HIGHWAYS

TPO Project No: **DT4418311** Project Description: **SR 826 FRONTAGE ROADS NW 103 STREET NW 122 STREET**
 LRTP Ref:
 County: MIAMI-DADE
 Roadway ID:
 Lanes Exist:
 Lanes Improved:
 Lanes Added:
 Project Length: 2.574
 District: 6

Type of Work: **RESURFACING** SIS or Non-SIS: **No**

Extra Description:

PHASE :		Proposed Funding (in \$000s)							
Funding Source		<2026	2025 - 2026	2026 - 2027	2027 - 2028	2028 - 2029	2029 - 2030	>2030	All Years
DESIGN/BUILD	Total	9,316	149	0	0	0	0	0	9,465
	DS	0	180	0	0	0	0	0	180
ALTERNATIVE CONTRACTING INCENTIVES	Total	0	180	0	0	0	0	0	180

RESPONSIBLE AGENCY: FDOT

Item Segment TOTAL ALL Years ALL Phases: **\$9,670**
 Item Number: 441831 Item TOTAL ALL Years ALL Phases ALL Segments: **\$9,670**

TPO Project No: **DT4418321** Project Description: **SR 826 FRONTAGE ROAD NW 122 STREET NW 138 STREET**
 LRTP Ref:
 County: MIAMI-DADE
 Roadway ID:
 Lanes Exist:
 Lanes Improved:
 Lanes Added:
 Project Length: 1.044
 District: 6

Type of Work: **RESURFACING** SIS or Non-SIS: **No**

Extra Description:

PHASE :		Proposed Funding (in \$000s)							
Funding Source		<2026	2025 - 2026	2026 - 2027	2027 - 2028	2028 - 2029	2029 - 2030	>2030	All Years
PRELIMINARY ENGINEERING	Total	245	0	0	0	0	0	0	245
		16	0	0	0	0	0	0	16
RAILROAD & UTILITIES	Total	16	0	0	0	0	0	0	16
		116	0	0	0	0	0	0	116
		2,254	0	0	0	0	0	0	2,254
CONSTRUCTION	Total	2,370	0	0	0	0	0	0	2,370
		130	0	0	0	0	0	0	130
ALTERNATIVE CONTRACTING INCENTIVES	Total	130	0	0	0	0	0	0	130

RESPONSIBLE AGENCY: FDOT

Item Segment TOTAL ALL Years ALL Phases: **\$2,761**
 Item Number: 441832 Item TOTAL ALL Years ALL Phases ALL Segments: **\$2,761**

MIAMI-DADE TRANSPORTATION PLANNING ORGANIZATION
 TRANSPORTATION IMPROVEMENT PROGRAM
 PRIMARY STATE HIGHWAYS AND INTERMODAL



HIGHWAYS

TPO Project No: **DT4418341** Project Description: **SR 93 / I-75 FRONTAGE ROADS EAST OF HIALEAH GDNS W 23 AVENUE**
 LRTP Ref: _____
 County: **MIAMI-DADE**
 Roadway ID: _____
 Lanes Exist: _____ Type of Work: **RESURFACING** SIS or Non-SIS: **Yes**
 Lanes Improved: _____
 Lanes Added: _____ Extra Description: _____
 Project Length: **1.619**
 District: **6**

		Proposed Funding (in \$000s)							
PHASE :	Funding Source	<2026	2025 - 2026	2026 - 2027	2027 - 2028	2028 - 2029	2029 - 2030	>2030	All Years
	DIH	30	0	0	0	0	0	0	30
	DS	389	0	0	0	0	0	0	389
PRELIMINARY ENGINEERING	Total	419	0	0	0	0	0	0	419
	ACSA	0	1	0	0	0	0	0	1
	DDR	71	0	0	0	0	0	0	71
	DS	39	0	0	0	0	0	0	39
	HSP	176	0	0	0	0	0	0	176
	SA	3,010	0	0	0	0	0	0	3,010
CONSTRUCTION	Total	3,296	1	0	0	0	0	0	3,297
	DS	200	0	0	0	0	0	0	200
ALTERNATIVE CONTRACTING INCENTIVES	Total	200	0	0	0	0	0	0	200

RESPONSIBLE AGENCY: FDOT

Item Segment TOTAL ALL Years ALL Phases: **\$3,916**
 Item Number: **441834** Item TOTAL ALL Years ALL Phases ALL Segments: **\$3,916**

TPO Project No: **DT4419401** Project Description: **ITS PROGRAM AVL SYSTEM TO MANAGE D6 INCIDENT MANAGEMENT FLEET**
 LRTP Ref: **06-09**
 County: **DIST/ST-WIDE**
 Roadway ID: _____
 Lanes Exist: _____ Type of Work: **OTHER ITS** SIS or Non-SIS: **No**
 Lanes Improved: _____
 Lanes Added: _____ Extra Description: _____
 Project Length: _____
 District: **6**

		Proposed Funding (in \$000s)							
PHASE :	Funding Source	<2026	2025 - 2026	2026 - 2027	2027 - 2028	2028 - 2029	2029 - 2030	>2030	All Years
	DIH	1	0	0	0	0	0	0	1

MIAMI-DADE TRANSPORTATION PLANNING ORGANIZATION
 TRANSPORTATION IMPROVEMENT PROGRAM
 PRIMARY STATE HIGHWAYS AND INTERMODAL



HIGHWAYS

TPO Project No: **DT4419401**
 LRTP Ref: 06-09
 County: DIST/ST-WIDE
 Roadway ID:
 Lanes Exist:
 Lanes Improved:
 Lanes Added:
 Project Length:
 District: 6

Project Description: **ITS PROGRAM AVL SYSTEM TO
 MANAGE D6 INCIDENT MANAGEMENT
 FLEET**

Type of Work: **OTHER ITS** SIS or Non-SIS: **No**

Extra Description:

PHASE :

		Proposed Funding (in \$000s)							
Funding Source	<2026	2025 - 2026	2026 - 2027	2027 - 2028	2028 - 2029	2029 - 2030	>2030	All Years	
DS	736	127	127	102	127	0	0	1,219	
OPERATIONS Total	737	127	127	102	127	0	0	1,220	

RESPONSIBLE AGENCY: **FDOT**

Item Segment TOTAL ALL Years ALL Phases: **\$1,220**

Item Number: 441940

Item TOTAL ALL Years ALL Phases ALL Segments: **\$1,390**

TPO Project No: **DT4419402**
 LRTP Ref: 06-09
 County: DIST/ST-WIDE
 Roadway ID:
 Lanes Exist:
 Lanes Improved:
 Lanes Added:
 Project Length:
 District: 6

Project Description: **ITS PROGRAM AVL MONITORING
 SYSTEM TO MANAGE D6 INCIDENT
 MGMT FLEET**

Type of Work: **OTHER ITS** SIS or Non-SIS: **No**

Extra Description:

PHASE :

		Proposed Funding (in \$000s)							
Funding Source	<2026	2025 - 2026	2026 - 2027	2027 - 2028	2028 - 2029	2029 - 2030	>2030	All Years	
DIH	0	5	5	0	0	0	0	10	
DS	0	0	0	0	0	160	0	160	
OPERATIONS Total	0	5	5	0	0	160	0	170	

RESPONSIBLE AGENCY: **FDOT**

Item Segment TOTAL ALL Years ALL Phases: **\$170**

Item Number: 441940

Item TOTAL ALL Years ALL Phases ALL Segments: **\$1,390**

MIAMI-DADE TRANSPORTATION PLANNING ORGANIZATION
 TRANSPORTATION IMPROVEMENT PROGRAM
 PRIMARY STATE HIGHWAYS AND INTERMODAL



HIGHWAYS

TPO Project No: **DT4421201**
 LRTP Ref:
 County: MIAMI-DADE
 Roadway ID:
 Lanes Exist:
 Lanes Improved:
 Lanes Added:
 Project Length: 9.591
 District: 6

Project Description: **GOLDEN GLADES INTERCHANGE - COMMUNICATIONS CONSULTANT CONTRACT**

Type of Work: **TRANSPORTATION PLANNING** SIS or Non-SIS: **Yes**

Extra Description:

PHASE :		Proposed Funding (in \$000s)							
Funding Source		<2026	2025 - 2026	2026 - 2027	2027 - 2028	2028 - 2029	2029 - 2030	>2030	All Years
DDR		100	0	0	0	0	0	0	100
DIH		19	1	0	0	0	0	0	20
DS		400	0	0	0	0	0	0	400
PRELIMINARY ENGINEERING	Total	519	1	0	0	0	0	0	520

RESPONSIBLE AGENCY: FDOT

Item Number: **442120** Item Segment **TOTAL ALL Years ALL Phases:** **\$520**
 Item **TOTAL ALL Years ALL Phases ALL Segments:** **\$520**

TPO Project No: **DT4425381**
 LRTP Ref:
 County: MIAMI-DADE
 Roadway ID:
 Lanes Exist:
 Lanes Improved:
 Lanes Added:
 Project Length: 0.066
 District: 6

Project Description: **SR 933 / NW 12 AVENUE AT NW 19 STREET (TRAFFIC SIGNAL)**

Type of Work: **PEDESTRIAN SAFETY IMPROVEMENT** SIS or Non-SIS: **No**

Extra Description:

PHASE :		Proposed Funding (in \$000s)							
Funding Source		<2026	2025 - 2026	2026 - 2027	2027 - 2028	2028 - 2029	2029 - 2030	>2030	All Years
		171	0	0	0	0	0	0	171
PRELIMINARY ENGINEERING	Total	171	0	0	0	0	0	0	171
		73	0	0	0	0	0	0	73
RIGHT OF WAY	Total	73	0	0	0	0	0	0	73
		725	0	0	0	0	0	0	725
CONSTRUCTION	Total	725	0	0	0	0	0	0	725
		14	0	0	0	0	0	0	14
ALTERNATIVE CONTRACTING INCENTIVES	Total	14	0	0	0	0	0	0	14

RESPONSIBLE AGENCY: FDOT

Item Number: **442538** Item Segment **TOTAL ALL Years ALL Phases:** **\$983**
 Item **TOTAL ALL Years ALL Phases ALL Segments:** **\$983**

MIAMI-DADE TRANSPORTATION PLANNING ORGANIZATION
 TRANSPORTATION IMPROVEMENT PROGRAM
 PRIMARY STATE HIGHWAYS AND INTERMODAL



HIGHWAYS

TPO Project No: **DT4425411**
 LRTP Ref:
 County: MIAMI-DADE
 Roadway ID:
 Lanes Exist:
 Lanes Improved:
 Lanes Added:
 Project Length: 0.414
 District: 6

Project Description: **SR 973 / SW 87 AVENUE AT SW 28 STREET (TRAFFIC SIGNAL)**
 Type of Work: **PEDESTRIAN SAFETY IMPROVEMENT** SIS or Non-SIS: **No**

		Proposed Funding (in \$000s)							
PHASE :	Funding Source	<2026	2025 - 2026	2026 - 2027	2027 - 2028	2028 - 2029	2029 - 2030	>2030	All Years
		76	0	0	0	0	0	0	76
PRELIMINARY ENGINEERING	Total	76	0	0	0	0	0	0	76
		69	0	0	0	0	0	0	69
RIGHT OF WAY	Total	69	0	0	0	0	0	0	69
		586	0	0	0	0	0	0	586
CONSTRUCTION	Total	586	0	0	0	0	0	0	586
		50	0	0	0	0	0	0	50
ALTERNATIVE CONTRACTING INCENTIVES	Total	50	0	0	0	0	0	0	50

RESPONSIBLE AGENCY: FDOT

Item Number: 442541
 Item Segment TOTAL ALL Years ALL Phases: \$781
 Item TOTAL ALL Years ALL Phases ALL Segments: \$781

TPO Project No: **DT4432541**
 LRTP Ref: 06-09
 County: MIAMI-DADE
 Roadway ID:
 Lanes Exist:
 Lanes Improved:
 Lanes Added:
 Project Length:
 District: 6

Project Description: **PALMETTO EXPRESS LANES - TOLL OPERATIONS**
 Type of Work: **TOLL COLLECTION** SIS or Non-SIS: **No**

		Proposed Funding (in \$000s)							
PHASE :	Funding Source	<2026	2025 - 2026	2026 - 2027	2027 - 2028	2028 - 2029	2029 - 2030	>2030	All Years
	DS	24	15	0	0	0	0	0	39
	TOBI	5	1	0	0	0	0	0	6
PRELIMINARY ENGINEERING	Total	29	16	0	0	0	0	0	45
	TOBD	26	0	0	0	0	0	0	26
	TOBI	1,472	1,461	325	210	60	70	0	3,598
OPERATIONS	Total	1,498	1,461	325	210	60	70	0	3,624

MIAMI-DADE TRANSPORTATION PLANNING ORGANIZATION
 TRANSPORTATION IMPROVEMENT PROGRAM
 PRIMARY STATE HIGHWAYS AND INTERMODAL



HIGHWAYS

TPO Project No: **DT4432541**
 LRTP Ref: 06-09
 County: MIAMI-DADE
 Roadway ID:
 Lanes Exist:
 Lanes Improved:
 Lanes Added:
 Project Length:
 District: 6

Project Description: **PALMETTO EXPRESS LANES - TOLL OPERATIONS**

Type of Work: **TOLL COLLECTION**

SIS or Non-SIS: **No**

Extra Description:

PHASE :

		Proposed Funding (in \$000s)							
Funding Source	<2026	2025 - 2026	2026 - 2027	2027 - 2028	2028 - 2029	2029 - 2030	>2030	All Years	
TMBI	1	0	0	0	0	0	0	1	
MAINTENANCE Total	1	0	0	0	0	0	0	1	

RESPONSIBLE AGENCY: **FDOT**

Item Segment TOTAL ALL Years ALL Phases: **\$3,670**

Item Number: **443254**

Item TOTAL ALL Years ALL Phases ALL Segments: **\$3,670**

TPO Project No: **DT4434321**
 LRTP Ref: 06-08
 County: MIAMI-DADE
 Roadway ID:
 Lanes Exist:
 Lanes Improved:
 Lanes Added:
 Project Length: 2.717
 District: 6

Project Description: **SR A1A / MACARTHUR CWW**

EAST OF SR -5 / BISCAYNE BOULEVARD **W SR 907 / ALTON ROAD**

Type of Work: **BIKE PATH/TRAIL**

SIS or Non-SIS: **Yes**

Extra Description:

PHASE :

		Proposed Funding (in \$000s)							
Funding Source	<2026	2025 - 2026	2026 - 2027	2027 - 2028	2028 - 2029	2029 - 2030	>2030	All Years	
	69	0	0	0	0	0	0	69	
PRELIMINARY ENGINEERING Total	69	0	0	0	0	0	0	69	
	1,282	0	0	0	0	0	0	1,282	
CONSTRUCTION Total	1,282	0	0	0	0	0	0	1,282	

RESPONSIBLE AGENCY: **FDOT**

Item Segment TOTAL ALL Years ALL Phases: **\$1,351**

Item Number: **443432**

Item TOTAL ALL Years ALL Phases ALL Segments: **\$11,967**

MIAMI-DADE TRANSPORTATION PLANNING ORGANIZATION
 TRANSPORTATION IMPROVEMENT PROGRAM
 PRIMARY STATE HIGHWAYS AND INTERMODAL



HIGHWAYS

TPO Project No: **DT4434322** Project Description: **SR A1A / MACARTHUR CWAY EAST OF SR -5 / BISCAYNE W SR 907 / ALTON ROAD**
 LRTP Ref: 06-08
 County: MIAMI-DADE
 Roadway ID: 87060000
 Lanes Exist: 3
 Lanes Improved:
 Lanes Added:
 Project Length: 3.100
 District: 6

Type of Work: **BIKE PATH/TRAIL** SIS or Non-SIS: **Yes**

Extra Description:

		Proposed Funding (in \$000s)							
PHASE :	Funding Source	<2026	2025 - 2026	2026 - 2027	2027 - 2028	2028 - 2029	2029 - 2030	>2030	All Years
PRELIMINARY ENGINEERING	DIH	0	150	0	0	0	0	0	150
	Total	0	150	0	0	0	0	0	150
	CARU	0	0	0	0	5,889	0	0	5,889
CONSTRUCTION	DDR	0	0	0	0	4,139	0	0	4,139
	DIH	0	0	0	0	356	0	0	356
	SA	0	0	0	0	82	0	0	82
	Total	0	0	0	0	10,466	0	0	10,466

RESPONSIBLE AGENCY: **FDOT**

Item Number: **443432** Item Segment **TOTAL ALL Years ALL Phases:** **\$10,616**
 Item **TOTAL ALL Years ALL Phases ALL Segments:** **\$11,967**

TPO Project No: **DT4436451** Project Description: **SR 25 / US 27 / OKEECHOBEE ROAD WEST OF NW 138 STREET EAST OF NW 107 AVENUE (CONCRETE)**
 LRTP Ref:
 County: MIAMI-DADE
 Roadway ID:
 Lanes Exist:
 Lanes Improved:
 Lanes Added:
 Project Length: 0.828
 District: 6

Type of Work: **ADD LANES & REHABILITATE PVMNT** SIS or Non-SIS: **Yes**

Extra Description:

		Proposed Funding (in \$000s)							
PHASE :	Funding Source	<2026	2025 - 2026	2026 - 2027	2027 - 2028	2028 - 2029	2029 - 2030	>2030	All Years
PRELIMINARY ENGINEERING	DS	16	0	0	0	0	0	0	16
	Total	16	0	0	0	0	0	0	16
	DDR	1,275	154	0	0	0	0	0	1,429
	DIH	10	1	0	0	0	0	0	11
	DIS	11,175	0	0	0	0	0	0	11,175
	DS	213	0	0	0	0	0	0	213
	PKYI	17,604	235	0	0	0	0	0	17,839
	SIWR	10,067	0	0	0	0	0	0	10,067

MIAMI-DADE TRANSPORTATION PLANNING ORGANIZATION
 TRANSPORTATION IMPROVEMENT PROGRAM
 PRIMARY STATE HIGHWAYS AND INTERMODAL



HIGHWAYS

TPO Project No: **DT4436451** Project Description: **SR 25 / US 27 / OKEECHOBEE ROAD WEST OF NW 138 STREET EAST OF NW 107 AVENUE (CONCRETE)**
 LRTP Ref:
 County: MIAMI-DADE
 Roadway ID:
 Lanes Exist:
 Lanes Improved:
 Lanes Added:
 Project Length: 0.828
 District: 6

Type of Work: **ADD LANES & REHABILITATE PVMNT** SIS or Non-SIS: **Yes**
 Extra Description:

		Proposed Funding (in \$000s)							
PHASE :	Funding Source	<2026	2025 - 2026	2026 - 2027	2027 - 2028	2028 - 2029	2029 - 2030	>2030	All Years
	STED	86	48	0	0	0	0	0	134
CONSTRUCTION	Total	40,430	438	0	0	0	0	0	40,868

RESPONSIBLE AGENCY: **FDOT**

Item Segment TOTAL ALL Years ALL Phases: **\$40,884**

Item Number: **443645**

Item TOTAL ALL Years ALL Phases ALL Segments: **\$40,884**

TPO Project No: **DT4438551** Project Description: **SR 915 / NE 6 AVENUE SOUTH OF NE 147 STREET NORTH OF NE 154 STREET**
 LRTP Ref:
 County: MIAMI-DADE
 Roadway ID:
 Lanes Exist:
 Lanes Improved:
 Lanes Added:
 Project Length: 0.562
 District: 6

Type of Work: **INTERSECTION IMPROVEMENT** SIS or Non-SIS: **No**
 Extra Description:

		Proposed Funding (in \$000s)							
PHASE :	Funding Source	<2026	2025 - 2026	2026 - 2027	2027 - 2028	2028 - 2029	2029 - 2030	>2030	All Years
	DDR	3	0	0	0	0	0	0	3
	DIH	54	0	0	0	0	0	0	54
	DS	211	0	0	0	0	0	0	211
PRELIMINARY ENGINEERING	Total	268	0	0	0	0	0	0	268
	ACSA	78	429	0	0	0	0	0	507
	ACSS	0	16	0	0	0	0	0	16
	HSP	44	2	0	0	0	0	0	46
	SA	6	0	0	0	0	0	0	6
RIGHT OF WAY	Total	128	447	0	0	0	0	0	575
	ACSS	260	0	0	0	0	0	0	260

MIAMI-DADE TRANSPORTATION PLANNING ORGANIZATION
 TRANSPORTATION IMPROVEMENT PROGRAM
 PRIMARY STATE HIGHWAYS AND INTERMODAL



HIGHWAYS

TPO Project No: **DT4438551** Project Description: **SR 915 / NE 6 AVENUE SOUTH OF NE 147 STREET NORTH OF NE 154 STREET**
 LRTP Ref: _____
 County: **MIAMI-DADE**
 Roadway ID: _____
 Lanes Exist: _____ Type of Work: **INTERSECTION IMPROVEMENT** SIS or Non-SIS: **No**
 Lanes Improved: _____ Extra Description: _____
 Lanes Added: _____
 Project Length: **0.562**
 District: **6**

		Proposed Funding (in \$000s)							
PHASE :	Funding Source	<2026	2025 - 2026	2026 - 2027	2027 - 2028	2028 - 2029	2029 - 2030	>2030	All Years
	DDR	13	0	0	0	0	0	0	13
	DIH	0	29	0	0	0	0	0	29
	DS	3	12	0	0	0	0	0	15
	DS	22	8	0	0	0	0	0	30
	HSP	388	0	0	0	0	0	0	388
	PROT	7	0	0	0	0	0	0	7
	SA	1,334	20	0	0	0	0	0	1,354
CONSTRUCTION	Total	2,027	69	0	0	0	0	0	2,096

RESPONSIBLE AGENCY: FDOT

Item Segment TOTAL ALL Years ALL Phases: **\$2,939**
 Item Number: **443855** Item TOTAL ALL Years ALL Phases ALL Segments: **\$2,939**

TPO Project No: **DT4438901** Project Description: **SR 970 / SR 5 / DOWNTOWN DISTRIBUTOR RAMPS SMIAMI AVENUE SE 2 AVENUE**
 LRTP Ref: **06-09**
 County: **MIAMI-DADE**
 Roadway ID: _____
 Lanes Exist: _____ Type of Work: **RIGID PAVEMENT REHABILITATION** SIS or Non-SIS: **Yes**
 Lanes Improved: _____ Extra Description: _____
 Lanes Added: _____
 Project Length: **0.305**
 District: **6**

		Proposed Funding (in \$000s)							
PHASE :	Funding Source	<2026	2025 - 2026	2026 - 2027	2027 - 2028	2028 - 2029	2029 - 2030	>2030	All Years
	DDR	0	0	0	0	0	0	0	0
	DS	17	0	0	0	0	0	0	17
	SA	367	17	0	0	0	0	0	384
PRELIMINARY ENGINEERING	Total	384	17	0	0	0	0	0	401
	ACSA	646	0	0	0	0	0	0	646
	ARDR	2,152	0	0	0	0	0	0	2,152

MIAMI-DADE TRANSPORTATION PLANNING ORGANIZATION
 TRANSPORTATION IMPROVEMENT PROGRAM
 PRIMARY STATE HIGHWAYS AND INTERMODAL



HIGHWAYS

TPO Project No: **DT4438901**
 LRTP Ref: 06-09
 County: MIAMI-DADE
 Roadway ID:
 Lanes Exist:
 Lanes Improved:
 Lanes Added:
 Project Length: 0.305
 District: 6

Project Description: **SR 970 / SR 5 / DOWNTOWN SMIAMI AVENUE SE 2 AVENUE DISTRIBUTOR RAMPS**

Type of Work: **RIGID PAVEMENT REHABILITATION** SIS or Non-SIS: **Yes**

Extra Description:

Proposed Funding (in \$000s)

PHASE :

Funding Source	<2026	2025 - 2026	2026 - 2027	2027 - 2028	2028 - 2029	2029 - 2030	>2030	All Years
CARU	30	0	0	0	0	0	0	30
DDR	23	121	0	0	0	0	0	144
DDR	209	0	0	0	0	0	0	209
DIH	4	23	0	0	0	0	0	27
DS	26	0	0	0	0	0	0	26
SA	104	0	0	0	0	0	0	104
CONSTRUCTION Total	3,194	144	0	0	0	0	0	3,338
DDR	0	70	0	0	0	0	0	70
ALTERNATIVE CONTRACTING INCENTIVES Total	0	70	0	0	0	0	0	70

RESPONSIBLE AGENCY: FDOT

Item Segment TOTAL ALL Years ALL Phases: **\$3,809**

Item Number:

443890

Item TOTAL ALL Years ALL Phases ALL Segments: **\$3,809**

TPO Project No: **DT4438941**
 LRTP Ref: 06-09
 County: MIAMI-DADE
 Roadway ID:
 Lanes Exist:
 Lanes Improved:
 Lanes Added:
 Project Length: 0.714
 District: 6

Project Description: **SR 9A / I-95 RAMPS AT SR 90 / SW 8 STREET AND SW 7 STREET**

Type of Work: **RIGID PAVEMENT REHABILITATION** SIS or Non-SIS: **Yes**

Extra Description:

Proposed Funding (in \$000s)

PHASE :

Funding Source	<2026	2025 - 2026	2026 - 2027	2027 - 2028	2028 - 2029	2029 - 2030	>2030	All Years
DDR	0	0	0	0	0	0	0	0
DS	37	0	0	0	0	0	0	37
NHPP	440	0	0	0	0	0	0	440
PRELIMINARY ENGINEERING Total	477	0	0	0	0	0	0	477
ACNP	3,285	73	0	0	0	0	0	3,358
DS	37	162	0	0	0	0	0	199
DS	7	0	0	0	0	0	0	7

MIAMI-DADE TRANSPORTATION PLANNING ORGANIZATION
TRANSPORTATION IMPROVEMENT PROGRAM
PRIMARY STATE HIGHWAYS AND INTERMODAL



HIGHWAYS

TPO Project No: **DT4438941**
 LRTP Ref: 06-09
 County: MIAMI-DADE
 Roadway ID:
 Lanes Exist:
 Lanes Improved:
 Lanes Added:
 Project Length: 0.714
 District: 6

Project Description: **SR 9A / I-95 RAMPS AT SR 90 / SW 8 STREET AND SW 7 STREET**

Type of Work: **RIGID PAVEMENT REHABILITATION** SIS or Non-SIS: **Yes**

Extra Description:

		Proposed Funding (in \$000s)							
PHASE :	Funding Source	<2026	2025 - 2026	2026 - 2027	2027 - 2028	2028 - 2029	2029 - 2030	>2030	All Years
	SA	631	0	0	0	0	0	0	631
CONSTRUCTION	Total	3,960	235	0	0	0	0	0	4,195
	ACNP	0	85	0	0	0	0	0	85
ALTERNATIVE CONTRACTING INCENTIVES	Total	0	85	0	0	0	0	0	85

RESPONSIBLE AGENCY: **FDOT**

Item Segment **TOTAL ALL Years ALL Phases:** **\$4,757**
 Item Number: **443894** Item **TOTAL ALL Years ALL Phases ALL Segments:** **\$4,757**

TPO Project No: **DT4438961**
 LRTP Ref: 06-09
 County: MIAMI-DADE
 Roadway ID:
 Lanes Exist:
 Lanes Improved:
 Lanes Added:
 Project Length: 1.055
 District: 6

Project Description: **SR 9A / I-95 RAMPS SB OFF RAMP TO SW 25 ROAD**

Type of Work: **RIGID PAVEMENT REHABILITATION** SIS or Non-SIS: **Yes**

Extra Description:

		Proposed Funding (in \$000s)							
PHASE :	Funding Source	<2026	2025 - 2026	2026 - 2027	2027 - 2028	2028 - 2029	2029 - 2030	>2030	All Years
	DIH	7	0	0	0	0	0	0	7
	DS	42	0	0	0	0	0	0	42
	HSP	79	0	0	0	0	0	0	79
	NHPP	487	0	0	0	0	0	0	487
PRELIMINARY ENGINEERING	Total	615	0	0	0	0	0	0	615
	ACNP	3,760	112	0	0	0	0	0	3,872
	ACSS	51	29	0	0	0	0	0	80
	DDR	0	111	0	0	0	0	0	111
	DIH	0	49	0	0	0	0	0	49
	DS	49	0	0	0	0	0	0	49
	DS	5	0	0	0	0	0	0	5

MIAMI-DADE TRANSPORTATION PLANNING ORGANIZATION
 TRANSPORTATION IMPROVEMENT PROGRAM
 PRIMARY STATE HIGHWAYS AND INTERMODAL



HIGHWAYS

TPO Project No: **DT4438961**
 LRTP Ref: 06-09
 County: MIAMI-DADE
 Roadway ID:
 Lanes Exist:
 Lanes Improved:
 Lanes Added:
 Project Length: 1.055
 District: 6

Project Description: **SR 9A / I-95 RAMPS SB OFF RAMP TO SW 25 ROAD**

Type of Work: **RIGID PAVEMENT REHABILITATION** SIS or Non-SIS: **Yes**

Extra Description:

Proposed Funding (in \$000s)

PHASE :

Funding Source	<2026	2025 - 2026	2026 - 2027	2027 - 2028	2028 - 2029	2029 - 2030	>2030	All Years
HSP	926	0	0	0	0	0	0	926
NHPP	769	0	0	0	0	0	0	769
PROT	50	0	0	0	0	0	0	50
CONSTRUCTION Total	5,610	301	0	0	0	0	0	5,911
ACNP	0	145	0	0	0	0	0	145
ALTERNATIVE CONTRACTING INCENTIVES Total	0	145	0	0	0	0	0	145

RESPONSIBLE AGENCY: FDOT

Item Segment TOTAL ALL Years ALL Phases: **\$6,671**

Item Number: 443896

Item TOTAL ALL Years ALL Phases ALL Segments: **\$6,671**

TPO Project No: **DT4438991**
 LRTP Ref: 06-09
 County: MIAMI-DADE
 Roadway ID:
 Lanes Exist:
 Lanes Improved:
 Lanes Added:
 Project Length: 2.431
 District: 6

Project Description: **SR A1A / HARDING AVENUE / ABBOTT AVENUE NORTH OF 96 STREET INDIAN CREEK DRIVE**

Type of Work: **RESURFACING** SIS or Non-SIS: **No**

Extra Description:

Proposed Funding (in \$000s)

PHASE :

Funding Source	<2026	2025 - 2026	2026 - 2027	2027 - 2028	2028 - 2029	2029 - 2030	>2030	All Years
DDR	1	0	0	0	0	0	0	1
DIH	94	0	0	0	0	0	0	94
DS	36	0	0	0	0	0	0	36
DS	52	0	0	0	0	0	0	52
SA	1,448	0	0	0	0	0	0	1,448
PRELIMINARY ENGINEERING Total	1,631	0	0	0	0	0	0	1,631
DIH	1	0	0	0	0	0	0	1
RIGHT OF WAY Total	1	0	0	0	0	0	0	1
DS	37	0	0	0	0	0	0	37
LF	247	10	0	0	0	0	0	257

MIAMI-DADE TRANSPORTATION PLANNING ORGANIZATION
 TRANSPORTATION IMPROVEMENT PROGRAM
 PRIMARY STATE HIGHWAYS AND INTERMODAL



HIGHWAYS

TPO Project No: **DT4438991**
 LRTP Ref: 06-09
 County: MIAMI-DADE
 Roadway ID:
 Lanes Exist:
 Lanes Improved:
 Lanes Added:
 Project Length: 2.431
 District: 6

Project Description: **SR A1A / HARDING AVENUE / ABBOTT AVENUE** **NORTH OF 96 STREET** **INDIAN CREEK DRIVE**
 Type of Work: **RESURFACING** SIS or Non-SIS: **No**
 Extra Description:

PHASE :		Proposed Funding (in \$000s)							
Funding Source		<2026	2025 - 2026	2026 - 2027	2027 - 2028	2028 - 2029	2029 - 2030	>2030	All Years
RAILROAD & UTILITIES		Total	284	10	0	0	0	0	294
	ACNR	3,044	0	0	0	0	0	0	3,044
	ACSA	3,229	0	0	0	0	0	0	3,229
	CARU	485	0	0	0	0	0	0	485
	DDR	1,060	48	0	0	0	0	0	1,108
	DDR	1,697	364	0	0	0	0	0	2,061
	DIH	16	55	0	0	0	0	0	71
	DS	171	43	0	0	0	0	0	214
	PROT	2,105	0	0	0	0	0	0	2,105
	SA	1,325	0	0	0	0	0	0	1,325
CONSTRUCTION		Total	13,132	510	0	0	0	0	13,642
	DDR	0	240	0	0	0	0	0	240
ALTERNATIVE CONTRACTING INCENTIVES		Total	0	240	0	0	0	0	240

RESPONSIBLE AGENCY: FDOT

Item Segment TOTAL ALL Years ALL Phases: **\$15,808**
 Item Number: 443899 Item TOTAL ALL Years ALL Phases ALL Segments: **\$17,926**

TPO Project No: **DT4438992**
 LRTP Ref: 06-09
 County: MIAMI-DADE
 Roadway ID: 87060001
 Lanes Exist: 3
 Lanes Improved: 3
 Lanes Added:
 Project Length: 0.057
 District: 6

Project Description: **SR A1A / HARDING AVENUE** **AT 87 STREET**
 Type of Work: **TRAFFIC OPS IMPROVEMENT** SIS or Non-SIS: **No**
 Extra Description:

PHASE :		Proposed Funding (in \$000s)							
Funding Source		<2026	2025 - 2026	2026 - 2027	2027 - 2028	2028 - 2029	2029 - 2030	>2030	All Years
	DDR	124	0	0	0	0	0	0	124
	DIH	23	7	0	0	0	0	0	30

MIAMI-DADE TRANSPORTATION PLANNING ORGANIZATION
 TRANSPORTATION IMPROVEMENT PROGRAM
 PRIMARY STATE HIGHWAYS AND INTERMODAL



HIGHWAYS

TPO Project No: **DT4438992**
 LRTP Ref: 06-09
 County: MIAMI-DADE
 Roadway ID: 87060001
 Lanes Exist: 3
 Lanes Improved: 3
 Lanes Added:
 Project Length: 0.057
 District: 6

Project Description: **SR A1A / HARDING AVENUE AT 87 STREET**

Type of Work: **TRAFFIC OPS IMPROVEMENT** SIS or Non-SIS: **No**

Extra Description:

		Proposed Funding (in \$000s)							
PHASE :	Funding Source	<2026	2025 - 2026	2026 - 2027	2027 - 2028	2028 - 2029	2029 - 2030	>2030	All Years
PRELIMINARY ENGINEERING	DS	15	0	0	0	0	0	0	15
	Total	162	7	0	0	0	0	0	169
	LF	0	3	0	0	0	0	0	3
RAILROAD & UTILITIES	Total	0	6	0	0	0	0	0	6
	DDR	0	584	0	0	0	0	0	584
CONSTRUCTION	DIH	0	33	0	0	0	0	0	33
	Total	0	617	0	0	0	0	0	617

RESPONSIBLE AGENCY: **FDOT**

Item Number: **443899** Item Segment **TOTAL ALL Years ALL Phases:** **\$792**
 Item **TOTAL ALL Years ALL Phases ALL Segments:** **\$17,926**

TPO Project No: **DT4438994**
 LRTP Ref: 06-09
 County: MIAMI-DADE
 Roadway ID: 87060000
 Lanes Exist: 3
 Lanes Improved: 3
 Lanes Added:
 Project Length: 0.112
 District: 6

Project Description: **SR A1A / COLLINS AVENUE AT 89 STREET AND SR A1A / HARDING AVENUE AT 90 STREET**

Type of Work: **TRAFFIC OPS IMPROVEMENT** SIS or Non-SIS: **No**

Extra Description:

		Proposed Funding (in \$000s)							
PHASE :	Funding Source	<2026	2025 - 2026	2026 - 2027	2027 - 2028	2028 - 2029	2029 - 2030	>2030	All Years
PRELIMINARY ENGINEERING	DIH	11	5	0	0	0	0	0	16
	DS	166	0	0	0	0	0	0	166
	Total	177	5	0	0	0	0	0	182
CONSTRUCTION	DDR	0	26	0	0	0	0	0	26
	TALU	0	1,118	0	0	0	0	0	1,118
	Total	0	1,144	0	0	0	0	0	1,144

MIAMI-DADE TRANSPORTATION PLANNING ORGANIZATION
 TRANSPORTATION IMPROVEMENT PROGRAM
 PRIMARY STATE HIGHWAYS AND INTERMODAL



HIGHWAYS

RESPONSIBLE AGENCY: FDOT

Item Segment TOTAL ALL Years ALL Phases: \$1,326

Item Number: 443899

Item TOTAL ALL Years ALL Phases ALL Segments: \$17,926

TPO Project No: **DT4439021**
 L RTP Ref:
 County: MIAMI-DADE
 Roadway ID:
 Lanes Exist:
 Lanes Improved:
 Lanes Added:
 Project Length: 0.987
 District: 6

Project Description: **SR A1A / COLLINS AVENUE**

NORTH OF 26 STREET

44 STREET/INDIAN CREEK DRIVE

Type of Work: **RESURFACING**

SIS or Non-SIS: **No**

Extra Description:

Proposed Funding (in \$000s)

PHASE :	Funding Source	<2026	2025 - 2026	2026 - 2027	2027 - 2028	2028 - 2029	2029 - 2030	>2030	All Years
PRELIMINARY ENGINEERING	DDR	0	0	0	0	0	0	0	0
	DIH	4	0	0	0	0	0	0	4
	DS	74	0	0	0	0	0	0	74
	GFS A	901	0	0	0	0	0	0	901
	SA	379	0	0	0	0	0	0	379
	Total	1,358	0	0	0	0	0	0	1,358
RIGHT OF WAY	DIH	0	0	0	0	0	0	0	0
	Total	0	0	0	0	0	0	0	0
	ACSA	543	0	0	0	0	0	0	543
	ACSS	588	0	0	0	0	0	0	588
	DDR	23	1	0	0	0	0	0	24
	DDR	2,775	62	0	0	0	0	0	2,837
	DIH	4	10	0	0	0	0	0	14
	DS	45	0	0	0	0	0	0	45
	HSP	60	0	0	0	0	0	0	60
	PROT	600	0	0	0	0	0	0	600
SA	1,623	0	0	0	0	0	0	1,623	
	Total	6,261	73	0	0	0	0	0	6,334
ALTERNATIVE CONTRACTING INCENTIVES	DDR	0	200	0	0	0	0	0	200
	Total	0	200	0	0	0	0	0	200

RESPONSIBLE AGENCY: FDOT

Item Segment TOTAL ALL Years ALL Phases: \$7,892

Item Number: 443902

Item TOTAL ALL Years ALL Phases ALL Segments: \$7,892

MIAMI-DADE TRANSPORTATION PLANNING ORGANIZATION
 TRANSPORTATION IMPROVEMENT PROGRAM
 PRIMARY STATE HIGHWAYS AND INTERMODAL



HIGHWAYS

TPO Project No: **DT4439051**
 LRTP Ref: 06-09
 County: MIAMI-DADE
 Roadway ID: 87120001
 Lanes Exist: 3
 Lanes Improved: 3
 Lanes Added:
 Project Length: 0.452
 District: 6

Project Description: **SR 90 / US 41 / SW 7 STREET**

WEST OF SW 2 AVENUE

BRICKELL AVENUE

Type of Work: **RESURFACING**

SIS or Non-SIS: **No**

Extra Description:

Proposed Funding (in \$000s)

PHASE :	Funding Source	<2026	2025 - 2026	2026 - 2027	2027 - 2028	2028 - 2029	2029 - 2030	>2030	All Years
	DDR	499	19	0	0	0	0	0	518
	DIH	41	16	0	0	0	0	0	57
	DS	88	0	0	0	0	0	0	88
PRELIMINARY ENGINEERING	Total	628	35	0	0	0	0	0	663
	DIH	0	1	0	0	0	0	0	1
RIGHT OF WAY	Total	0	1	0	0	0	0	0	1
	LF	0	0	108	0	0	0	0	108
RAILROAD & UTILITIES	Total	0	0	108	0	0	0	0	108
	ACNR	0	0	1,099	0	0	0	0	1,099
	CARU	0	0	49	0	0	0	0	49
	DDR	0	0	242	0	0	0	0	242
	DDR	0	0	2,324	0	0	0	0	2,324
	SA	0	0	69	0	0	0	0	69
CONSTRUCTION	Total	0	0	3,783	0	0	0	0	3,783
	DDR	0	0	0	0	48	0	0	48
ALTERNATIVE CONTRACTING INCENTIVES	Total	0	0	0	0	48	0	0	48

RESPONSIBLE AGENCY: FDOT

Item Number: 443905
 Item Segment TOTAL ALL Years ALL Phases: \$4,603
 Item TOTAL ALL Years ALL Phases ALL Segments: \$4,603

MIAMI-DADE TRANSPORTATION PLANNING ORGANIZATION
TRANSPORTATION IMPROVEMENT PROGRAM
PRIMARY STATE HIGHWAYS AND INTERMODAL



HIGHWAYS

TPO Project No: DT4439061	Project Description: SR 852/COUNTY LINE ROAD	EAST OF NW 27 AVENUE	WEST OF NW 1700 BLOCK
LRTP Ref:			
County: MIAMI-DADE			
Roadway ID:			
Lanes Exist:	Type of Work: RESURFACING	SIS or Non-SIS: No	
Lanes Improved:	Extra Description:		
Lanes Added:			
Project Length: 0.762			
District: 6			

PHASE :		Proposed Funding (in \$000s)							All Years
		<2026	2025 - 2026	2026 - 2027	2027 - 2028	2028 - 2029	2029 - 2030	>2030	
	Funding Source								
	DIH	0	0	0	0	0	0	0	0
	DS	17	0	0	0	0	0	0	17
	GFS	244	0	0	0	0	0	0	244
	SA	69	0	0	0	0	0	0	69
PRELIMINARY ENGINEERING	Total	330	0	0	0	0	0	0	330
	DDR	339	0	0	0	0	0	0	339
	DIH	13	1	0	0	0	0	0	14
	DS	22	0	0	0	0	0	0	22
RIGHT OF WAY	Total	374	1	0	0	0	0	0	375
	ACSA	14	9	0	0	0	0	0	23
	DDR	1,619	0	0	0	0	0	0	1,619
	DDR	259	0	0	0	0	0	0	259
	DIH	18	9	0	0	0	0	0	27
	DS	172	33	0	0	0	0	0	205
	PROT	533	0	0	0	0	0	0	533
	SA	167	0	0	0	0	0	0	167
CONSTRUCTION	Total	2,782	51	0	0	0	0	0	2,833

RESPONSIBLE AGENCY: **FDOT**

Item Number: 443906	Item Segment TOTAL ALL Years ALL Phases:	\$3,538
	Item TOTAL ALL Years ALL Phases ALL Segments:	\$3,538

MIAMI-DADE TRANSPORTATION PLANNING ORGANIZATION
 TRANSPORTATION IMPROVEMENT PROGRAM
 PRIMARY STATE HIGHWAYS AND INTERMODAL



HIGHWAYS

TPO Project No: **DT4439071** Project Description: **SR 994 / QUAIL ROOST DRIVE EAST OF KROME AVENUE WEST OF SW 137 AVENUE**
 LRTP Ref: _____
 County: **MIAMI-DADE**
 Roadway ID: _____
 Lanes Exist: _____ Type of Work: **RESURFACING** SIS or Non-SIS: **No**
 Lanes Improved: _____ Extra Description: _____
 Lanes Added: _____
 Project Length: **3.937**
 District: **6**

		Proposed Funding (in \$000s)							
PHASE :	Funding Source	<2026	2025 - 2026	2026 - 2027	2027 - 2028	2028 - 2029	2029 - 2030	>2030	All Years
	DIH	10	0	0	0	0	0	0	10
	DS	66	0	0	0	0	0	0	66
	GFS	690	0	0	0	0	0	0	690
	SA	192	0	0	0	0	0	0	192
PRELIMINARY ENGINEERING	Total	958	0	0	0	0	0	0	958
	DDR	18	0	0	0	0	0	0	18
	SA	9	0	0	0	0	0	0	9
RAILROAD & UTILITIES	Total	27	0	0	0	0	0	0	27
	ACSA	9	0	0	0	0	0	0	9
	DDR	530	0	0	0	0	0	0	530
	DDR	1,738	0	0	0	0	0	0	1,738
	DIH	20	2	0	0	0	0	0	22
	DS	1,590	0	0	0	0	0	0	1,590
	DS	11	0	0	0	0	0	0	11
	PROT	409	0	0	0	0	0	0	409
	SA	376	0	0	0	0	0	0	376
CONSTRUCTION	Total	4,683	2	0	0	0	0	0	4,685
	DS	220	0	0	0	0	0	0	220
ALTERNATIVE CONTRACTING INCENTIVES	Total	220	0	0	0	0	0	0	220

RESPONSIBLE AGENCY: FDOT

Item Segment TOTAL ALL Years ALL Phases: **\$5,890**
 Item Number: **443907** Item TOTAL ALL Years ALL Phases ALL Segments: **\$5,890**

MIAMI-DADE TRANSPORTATION PLANNING ORGANIZATION
 TRANSPORTATION IMPROVEMENT PROGRAM
 PRIMARY STATE HIGHWAYS AND INTERMODAL



HIGHWAYS

TPO Project No: **DT4439081** Project Description: **SR 5 / US 1 / S DIXIE HIGHWAY SOUTH OF SW 100 STREET SOUTH OF SW 88 STREET**
 LRTP Ref: 06-09
 County: MIAMI-DADE
 Roadway ID:
 Lanes Exist:
 Lanes Improved:
 Lanes Added:
 Project Length: 1.026
 District: 6

Type of Work: **RESURFACING** SIS or Non-SIS: **No**

Extra Description:

		Proposed Funding (in \$000s)							
PHASE :	Funding Source	<2026	2025 - 2026	2026 - 2027	2027 - 2028	2028 - 2029	2029 - 2030	>2030	All Years
	DDR	438	0	0	0	0	0	0	438
	DIH	37	4	0	0	0	0	0	41
	DS	49	0	0	0	0	0	0	49
PRELIMINARY ENGINEERING	Total	524	4	0	0	0	0	0	528
	DIH	1	2	0	0	0	0	0	3
RIGHT OF WAY	Total	1	2	0	0	0	0	0	3
	ACNR	0	308	0	0	0	0	0	308
	CARU	0	87	0	0	0	0	0	87
	DDR	0	1,218	0	0	0	0	0	1,218
	DIH	0	75	0	0	0	0	0	75
	SA	0	2,087	0	0	0	0	0	2,087
CONSTRUCTION	Total	0	3,775	0	0	0	0	0	3,775
	ACNR	0	160	0	0	0	0	0	160
ALTERNATIVE CONTRACTING INCENTIVES	Total	0	160	0	0	0	0	0	160

RESPONSIBLE AGENCY: FDOT

Item Segment TOTAL ALL Years ALL Phases: **\$4,466**

Item Number: 443908 Item TOTAL ALL Years ALL Phases ALL Segments: **\$4,466**

TPO Project No: **DT4439091** Project Description: **SR 934 / NW 74 STREET / W / E 21 STREET EAST OF W 4 AVENUE E 4 AVENUE**
 LRTP Ref: 06-09
 County: MIAMI-DADE
 Roadway ID: 87080900
 Lanes Exist: 2
 Lanes Improved: 2
 Lanes Added:
 Project Length: 1.015
 District: 6

Type of Work: **RESURFACING** SIS or Non-SIS: **No**

Extra Description:

		Proposed Funding (in \$000s)							
PHASE :	Funding Source	<2026	2025 - 2026	2026 - 2027	2027 - 2028	2028 - 2029	2029 - 2030	>2030	All Years
	DDR	534	0	0	0	0	0	0	534
	DIH	33	4	0	0	0	0	0	37

MIAMI-DADE TRANSPORTATION PLANNING ORGANIZATION
 TRANSPORTATION IMPROVEMENT PROGRAM
 PRIMARY STATE HIGHWAYS AND INTERMODAL



HIGHWAYS

TPO Project No: **DT4439091**
 LRTP Ref: 06-09
 County: MIAMI-DADE
 Roadway ID: 87080900
 Lanes Exist: 2
 Lanes Improved: 2
 Lanes Added:
 Project Length: 1.015
 District: 6

Project Description: **SR 934 / NW 74 STREET / W / E 21 STREET EAST OF W 4 AVENUE E 4 AVENUE**
 Type of Work: **RESURFACING**
 SIS or Non-SIS: **No**
 Extra Description:

		Proposed Funding (in \$000s)							
PHASE :	Funding Source	<2026	2025 - 2026	2026 - 2027	2027 - 2028	2028 - 2029	2029 - 2030	>2030	All Years
	DS	149	0	0	0	0	0	0	149
	HSP	52	0	0	0	0	0	0	52
PRELIMINARY ENGINEERING	Total	768	4	0	0	0	0	0	772
	DIH	0	5	0	0	0	0	0	5
RIGHT OF WAY	Total	0	5	0	0	0	0	0	5
	DDR	5	0	0	0	0	0	0	5
	DS	15	0	0	0	0	0	0	15
RAILROAD & UTILITIES	Total	20	0	0	0	0	0	0	20
	ACSS	415	79	0	0	0	0	0	494
	CARU	8	0	0	0	0	0	0	8
	DDR	3,917	460	0	0	0	0	0	4,377
	SA	0	125	0	0	0	0	0	125
CONSTRUCTION	Total	4,340	664	0	0	0	0	0	5,004
	DDR	0	0	180	0	0	0	0	180
ALTERNATIVE CONTRACTING INCENTIVES	Total	0	0	180	0	0	0	0	180

RESPONSIBLE AGENCY: FDOT

Item Segment TOTAL ALL Years ALL Phases: **\$5,981**
 Item Number: 443909 Item TOTAL ALL Years ALL Phases ALL Segments: **\$5,981**

TPO Project No: **DT4439101**
 LRTP Ref:
 County: MIAMI-DADE
 Roadway ID:
 Lanes Exist:
 Lanes Improved:
 Lanes Added:
 Project Length: 0.812
 District: 6

Project Description: **SR 25 / US 27 / NW 36 STREET WESTREET OF NW 7 AVENUE EASTREET OF N MIAMI AVENUE**
 Type of Work: **RESURFACING**
 SIS or Non-SIS: **No**
 Extra Description:

		Proposed Funding (in \$000s)							
PHASE :	Funding Source	<2026	2025 - 2026	2026 - 2027	2027 - 2028	2028 - 2029	2029 - 2030	>2030	All Years
	DDR	330	0	0	0	0	0	0	330

MIAMI-DADE TRANSPORTATION PLANNING ORGANIZATION
 TRANSPORTATION IMPROVEMENT PROGRAM
 PRIMARY STATE HIGHWAYS AND INTERMODAL



HIGHWAYS

TPO Project No: **DT4439101** Project Description: **SR 25 / US 27 / NW 36 STREET WESTREET OF NW 7 AVENUE EASTREET OF N MIAMI AVENUE**
 LRTP Ref: _____
 County: **MIAMI-DADE**
 Roadway ID: _____
 Lanes Exist: _____ Type of Work: **RESURFACING** SIS or Non-SIS: **No**
 Lanes Improved: _____ Extra Description: _____
 Lanes Added: _____
 Project Length: **0.812**
 District: **6**

		Proposed Funding (in \$000s)							
PHASE :	Funding Source	<2026	2025 - 2026	2026 - 2027	2027 - 2028	2028 - 2029	2029 - 2030	>2030	All Years
PRELIMINARY ENGINEERING	DIH	49	0	0	0	0	0	0	49
	DS	31	0	0	0	0	0	0	31
	Total	410	0	0	0	0	0	0	410
CONSTRUCTION	DDR	1,388	0	0	0	0	0	0	1,388
	DDR	160	0	0	0	0	0	0	160
	DIH	16	4	0	0	0	0	0	20
	DS	128	0	0	0	0	0	0	128
	SA	493	0	0	0	0	0	0	493
	Total	2,185	4	0	0	0	0	0	2,189

RESPONSIBLE AGENCY: FDOT

Item Segment TOTAL ALL Years ALL Phases: **\$2,599**
 Item Number: **443910** Item TOTAL ALL Years ALL Phases ALL Segments: **\$2,599**

TPO Project No: **DT4439111** Project Description: **SR 5 / US 1 / BISCAYNE BOULEVARD SOUTH OF NE 5 STREET NE 11 STREET**
 LRTP Ref: **06-09**
 County: **MIAMI-DADE**
 Roadway ID: **87030000**
 Lanes Exist: **6** Type of Work: **RESURFACING** SIS or Non-SIS: **No**
 Lanes Improved: **6** Extra Description: _____
 Lanes Added: _____
 Project Length: **0.430**
 District: **6**

		Proposed Funding (in \$000s)							
PHASE :	Funding Source	<2026	2025 - 2026	2026 - 2027	2027 - 2028	2028 - 2029	2029 - 2030	>2030	All Years
PRELIMINARY ENGINEERING	DDR	599	0	0	0	0	0	0	599
	DIH	55	0	0	0	0	0	0	55
	DS	69	0	0	0	0	0	0	69
RAILROAD & UTILITIES	Total	723	0	0	0	0	0	0	723
	DDR	20	0	0	0	0	0	0	20
	Total	20	0	0	0	0	0	0	20
	DDR	6,340	65	0	0	0	0	0	6,405

MIAMI-DADE TRANSPORTATION PLANNING ORGANIZATION
 TRANSPORTATION IMPROVEMENT PROGRAM
 PRIMARY STATE HIGHWAYS AND INTERMODAL



HIGHWAYS

TPO Project No: **DT4439111**
 LRTP Ref: 06-09
 County: MIAMI-DADE
 Roadway ID: 87030000
 Lanes Exist: 6
 Lanes Improved: 6
 Lanes Added:
 Project Length: 0.430
 District: 6

Project Description: **SR 5 / US 1 / BISCAYNE BOULEVARD SOUTH OF NE 5 STREET NE 11 STREET**

Type of Work: **RESURFACING** SIS or Non-SIS: **No**

Extra Description:

Proposed Funding (in \$000s)

PHASE :	Funding Source	<2026	2025 - 2026	2026 - 2027	2027 - 2028	2028 - 2029	2029 - 2030	>2030	All Years
	DIH	1	42	0	0	0	0	0	43
CONSTRUCTION	Total	6,341	107	0	0	0	0	0	6,448
	DDR	0	0	100	0	0	0	0	100
ALTERNATIVE CONTRACTING INCENTIVES	Total	0	0	100	0	0	0	0	100

RESPONSIBLE AGENCY: **FDOT**

Item Segment **TOTAL ALL Years ALL Phases:** **\$7,291**

Item Number: **443911** Item **TOTAL ALL Years ALL Phases ALL Segments:** **\$7,291**

TPO Project No: **DT4439121**
 LRTP Ref: 06-09
 County: MIAMI-DADE
 Roadway ID: 87030000
 Lanes Exist: 2
 Lanes Improved: 2
 Lanes Added:
 Project Length: 1.265
 District: 6

Project Description: **SR 5 / US 1 / BISCYNE BOULEVARD NORTH OF NE 105 STREET SOUTH OF NE 123 STREET**

Type of Work: **RESURFACING** SIS or Non-SIS: **No**

Extra Description:

Proposed Funding (in \$000s)

PHASE :	Funding Source	<2026	2025 - 2026	2026 - 2027	2027 - 2028	2028 - 2029	2029 - 2030	>2030	All Years
	DDR	550	0	0	0	0	0	0	550
	DIH	49	6	0	0	0	0	0	55
	DS	182	0	0	0	0	0	0	182
PRELIMINARY ENGINEERING	Total	781	6	0	0	0	0	0	787
	ACSA	129	0	0	0	0	0	0	129
	CARU	8	0	0	0	0	0	0	8
	DDR	539	0	0	0	0	0	0	539
	DIH	3	22	0	0	0	0	0	25
	DS	2	10	0	0	0	0	0	12
	DS	4,826	0	0	0	0	0	0	4,826
	SA	80	0	0	0	0	0	0	80

MIAMI-DADE TRANSPORTATION PLANNING ORGANIZATION
 TRANSPORTATION IMPROVEMENT PROGRAM
 PRIMARY STATE HIGHWAYS AND INTERMODAL



HIGHWAYS

TPO Project No: **DT4439121** Project Description: **SR 5 / US 1 / BISCYNE BOULEVARD NORTH OF NE 105 STREET SOUTH OF NE 123 STREET**
 LRTP Ref: 06-09
 County: MIAMI-DADE
 Roadway ID: 87030000
 Lanes Exist: 2
 Lanes Improved: 2
 Lanes Added:
 Project Length: 1.265
 District: 6

Type of Work: **RESURFACING** SIS or Non-SIS: **No**

Extra Description:

PHASE :		Proposed Funding (in \$000s)							
Funding Source		<2026	2025 - 2026	2026 - 2027	2027 - 2028	2028 - 2029	2029 - 2030	>2030	All Years
CONSTRUCTION	Total	5,587	32	0	0	0	0	0	5,619
	DDR	0	0	140	0	0	0	0	140
ALTERNATIVE CONTRACTING INCENTIVES	Total	0	0	140	0	0	0	0	140

RESPONSIBLE AGENCY: **FDOT**

Item Segment TOTAL ALL Years ALL Phases: **\$6,546**
 Item Number: **443912** Item TOTAL ALL Years ALL Phases ALL Segments: **\$6,546**

TPO Project No: **DT4439131** Project Description: **SR 886 / PORT BOULEVARD BISCAYNE BOULEVARD PORT MIAMI**
 LRTP Ref: 06-09
 County: MIAMI-DADE
 Roadway ID: 87061000
 Lanes Exist: 3
 Lanes Improved: 3
 Lanes Added:
 Project Length: 0.785
 District: 6

Type of Work: **RIGID PAVEMENT REHABILITATION** SIS or Non-SIS: **No**

Extra Description:

PHASE :		Proposed Funding (in \$000s)							
Funding Source		<2026	2025 - 2026	2026 - 2027	2027 - 2028	2028 - 2029	2029 - 2030	>2030	All Years
ACSS		41	0	0	0	0	0	0	41
DDR		0	14	0	0	0	0	0	14
DDR		438	0	0	0	0	0	0	438
DIH		20	38	0	0	0	0	0	58
DS		83	2	0	0	0	0	0	85
PRELIMINARY ENGINEERING	Total	582	54	0	0	0	0	0	636
ACNR		0	0	25	0	0	0	0	25
DDR		5	10	0	0	0	0	0	15
RAILROAD & UTILITIES	Total	5	10	25	0	0	0	0	40
ACNR		0	0	5,453	0	0	0	0	5,453
CARU		0	0	12	0	0	0	0	12
DDR		0	0	680	0	0	0	0	680
DDR		0	0	291	0	0	0	0	291

MIAMI-DADE TRANSPORTATION PLANNING ORGANIZATION
 TRANSPORTATION IMPROVEMENT PROGRAM
 PRIMARY STATE HIGHWAYS AND INTERMODAL



HIGHWAYS

TPO Project No: **DT4439131**
 LRTP Ref: 06-09
 County: MIAMI-DADE
 Roadway ID: 87061000
 Lanes Exist: 3
 Lanes Improved: 3
 Lanes Added:
 Project Length: 0.785
 District: 6

Project Description: **SR 886 / PORT BOULEVARD BISCAYNE BOULEVARD PORT MIAMI**

Type of Work: **RIGID PAVEMENT REHABILITATION** SIS or Non-SIS: **No**

Extra Description:

		Proposed Funding (in \$000s)							
PHASE :	Funding Source	<2026	2025 - 2026	2026 - 2027	2027 - 2028	2028 - 2029	2029 - 2030	>2030	All Years
	SA	0	0	327	0	0	0	0	327
CONSTRUCTION	Total	0	0	6,763	0	0	0	0	6,763

RESPONSIBLE AGENCY: **FDOT**

Item Segment **TOTAL ALL Years ALL Phases:** **\$7,439**

Item Number: **443913** Item **TOTAL ALL Years ALL Phases ALL Segments:** **\$7,439**

TPO Project No: **DT4439141**
 LRTP Ref: 06-09
 County: MIAMI-DADE
 Roadway ID:
 Lanes Exist:
 Lanes Improved:
 Lanes Added:
 Project Length: 0.546
 District: 6

Project Description: **SR 9 / SR 817 / NW 27 AVENUE NORTH OF NW 135 STREET BURLINGTON STREET**

Type of Work: **RESURFACING** SIS or Non-SIS: **No**

Extra Description:

		Proposed Funding (in \$000s)							
PHASE :	Funding Source	<2026	2025 - 2026	2026 - 2027	2027 - 2028	2028 - 2029	2029 - 2030	>2030	All Years
	DDR	355	0	0	0	0	0	0	355
	DIH	34	0	0	0	0	0	0	34
	DS	15	0	0	0	0	0	0	15
PRELIMINARY ENGINEERING	Total	404	0	0	0	0	0	0	404
	LF	2	0	0	0	0	0	0	2
RAILROAD & UTILITIES	Total	2	0	0	0	0	0	0	2
	ACNR	1,338	0	0	0	0	0	0	1,338
	DDR	174	0	0	0	0	0	0	174
	DDR	157	0	0	0	0	0	0	157
	DIH	1	26	0	0	0	0	0	27
	DS	1	0	0	0	0	0	0	1
	PROT	50	0	0	0	0	0	0	50
CONSTRUCTION	Total	1,721	26	0	0	0	0	0	1,747

MIAMI-DADE TRANSPORTATION PLANNING ORGANIZATION
 TRANSPORTATION IMPROVEMENT PROGRAM
 PRIMARY STATE HIGHWAYS AND INTERMODAL



HIGHWAYS

TPO Project No: **DT4439141** Project Description: **SR 9 / SR 817 / NW 27 AVENUE NORTH OF NW 135 STREET BURLINGTON STREET**

LRTP Ref: 06-09
 County: MIAMI-DADE
 Roadway ID:
 Lanes Exist:
 Lanes Improved:
 Lanes Added:
 Project Length: 0.546
 District: 6

Type of Work: **RESURFACING** SIS or Non-SIS: **No**

Extra Description:

Proposed Funding (in \$000s)

PHASE :	Funding Source	<2026	2025 - 2026	2026 - 2027	2027 - 2028	2028 - 2029	2029 - 2030	>2030	All Years
	DDR	0	65	0	0	0	0	0	65
ALTERNATIVE CONTRACTING INCENTIVES	Total	0	65	0	0	0	0	0	65

RESPONSIBLE AGENCY: **FDOT**

Item Segment **TOTAL ALL Years ALL Phases:** **\$2,218**

Item Number: **443914** Item **TOTAL ALL Years ALL Phases ALL Segments:** **\$2,218**

TPO Project No: **DT4439171** Project Description: **SR 90 / SW 8 STREET EAST OF SW 42 AVENUE EAST OF SW 27 AVENUE**

LRTP Ref:
 County: MIAMI-DADE
 Roadway ID:
 Lanes Exist:
 Lanes Improved:
 Lanes Added:
 Project Length: 1.465
 District: 6

Type of Work: **RESURFACING** SIS or Non-SIS: **No**

Extra Description:

Proposed Funding (in \$000s)

PHASE :	Funding Source	<2026	2025 - 2026	2026 - 2027	2027 - 2028	2028 - 2029	2029 - 2030	>2030	All Years
	DDR	8	0	0	0	0	0	0	8
	DDR	116	0	0	0	0	0	0	116
	DIH	81	0	0	0	0	0	0	81
	DS	20	0	0	0	0	0	0	20
	DS	7	0	0	0	0	0	0	7
	SA	637	0	0	0	0	0	0	637
PRELIMINARY ENGINEERING	Total	869	0	0	0	0	0	0	869
	ACSA	31	10	0	0	0	0	0	41
	DDR	1,795	0	0	0	0	0	0	1,795
	DDR	2	0	0	0	0	0	0	2
	DS	19	0	0	0	0	0	0	19
	SA	2,524	0	0	0	0	0	0	2,524
CONSTRUCTION	Total	4,371	10	0	0	0	0	0	4,381

MIAMI-DADE TRANSPORTATION PLANNING ORGANIZATION
 TRANSPORTATION IMPROVEMENT PROGRAM
 PRIMARY STATE HIGHWAYS AND INTERMODAL



HIGHWAYS

TPO Project No: **DT4439171** Project Description: **SR 90 / SW 8 STREET EAST OF SW 42 AVENUE EAST OF SW 27 AVENUE**
 LRTP Ref: _____
 County: **MIAMI-DADE**
 Roadway ID: _____
 Lanes Exist: _____ Type of Work: **RESURFACING** SIS or Non-SIS: **No**
 Lanes Improved: _____
 Lanes Added: _____ Extra Description: _____
 Project Length: **1.465**
 District: **6**

		Proposed Funding (in \$000s)							
PHASE :	Funding Source	<2026	2025 - 2026	2026 - 2027	2027 - 2028	2028 - 2029	2029 - 2030	>2030	All Years
	SA	160	0	0	0	0	0	0	160
ALTERNATIVE CONTRACTING INCENTIVES	Total	160	0	0	0	0	0	0	160

RESPONSIBLE AGENCY: **FDOT**

Item Segment **TOTAL ALL Years ALL Phases:** **\$5,410**
 Item Number: **443917** Item **TOTAL ALL Years ALL Phases ALL Segments:** **\$6,738**

TPO Project No: **DT4439172** Project Description: **SR 90 / SW 8 STREET EAST OF SW 36 AVENUE EAST OF SW 29 AVENUE**
 LRTP Ref: **07-68**
 County: **MIAMI-DADE**
 Roadway ID: _____
 Lanes Exist: _____ Type of Work: **PEDESTRIAN SAFETY IMPROVEMENT** SIS or Non-SIS: **No**
 Lanes Improved: _____
 Lanes Added: _____ Extra Description: _____
 Project Length: **0.808**
 District: **6**

		Proposed Funding (in \$000s)							
PHASE :	Funding Source	<2026	2025 - 2026	2026 - 2027	2027 - 2028	2028 - 2029	2029 - 2030	>2030	All Years
	DDR	8	0	0	0	0	0	0	8
	DIH	24	0	0	0	0	0	0	24
	DS	12	0	0	0	0	0	0	12
PRELIMINARY ENGINEERING	Total	44	0	0	0	0	0	0	44
	DDR	172	0	0	0	0	0	0	172
	DIH	33	0	0	0	0	0	0	33
RIGHT OF WAY	Total	205	0	0	0	0	0	0	205
	ARPA	993	0	0	0	0	0	0	993
	DDR	18	0	0	0	0	0	0	18
	DIH	2	23	0	0	0	0	0	25
	DS	0	2	0	0	0	0	0	2
CONSTRUCTION	Total	1,013	25	0	0	0	0	0	1,038
	DDR	0	41	0	0	0	0	0	41

MIAMI-DADE TRANSPORTATION PLANNING ORGANIZATION
 TRANSPORTATION IMPROVEMENT PROGRAM
 PRIMARY STATE HIGHWAYS AND INTERMODAL



HIGHWAYS

TPO Project No: **DT4439172** Project Description: **SR 90 / SW 8 STREET EAST OF SW 36 AVENUE EAST OF SW 29 AVENUE**
 LRTP Ref: 07-68
 County: MIAMI-DADE
 Roadway ID:
 Lanes Exist:
 Lanes Improved:
 Lanes Added:
 Project Length: 0.808
 District: 6

Type of Work: **PEDESTRIAN SAFETY IMPROVEMENT** SIS or Non-SIS: **No**
 Extra Description:

PHASE :		Proposed Funding (in \$000s)							
Funding Source	<2026	2025 - 2026	2026 - 2027	2027 - 2028	2028 - 2029	2029 - 2030	>2030	All Years	
ALTERNATIVE CONTRACTING INCENTIVES	Total	0	41	0	0	0	0	41	

RESPONSIBLE AGENCY: FDOT

Item Segment TOTAL ALL Years ALL Phases: **\$1,328**

Item Number: 443917 Item TOTAL ALL Years ALL Phases ALL Segments: **\$6,738**

TPO Project No: **DT4439181** Project Description: **SR 90 / SW 8 STREET WEST OF SW 57 AVENUE WEST OF SW 42 AVENUE**
 LRTP Ref: 06-09
 County: MIAMI-DADE
 Roadway ID:
 Lanes Exist:
 Lanes Improved:
 Lanes Added:
 Project Length: 1.492
 District: 6

Type of Work: **RESURFACING** SIS or Non-SIS: **No**
 Extra Description:

PHASE :		Proposed Funding (in \$000s)							
Funding Source	<2026	2025 - 2026	2026 - 2027	2027 - 2028	2028 - 2029	2029 - 2030	>2030	All Years	
PRELIMINARY ENGINEERING	DDR	120	0	0	0	0	0	120	
	DIH	88	0	0	0	0	0	88	
	DS	35	0	0	0	0	0	35	
	DS	36	0	0	0	0	0	36	
	SA	525	0	0	0	0	0	525	
Total	Total	804	0	0	0	0	0	804	
RIGHT OF WAY	DIH	0	1	0	0	0	0	1	
Total	Total	0	1	0	0	0	0	1	
CONSTRUCTION	ACSA	492	0	0	0	0	0	492	
	DDR	3	0	0	0	0	0	3	
	DDR	1,824	0	0	0	0	0	1,824	
	DS	25	0	0	0	0	0	25	
	SA	2,286	5	0	0	0	0	2,291	
Total	Total	4,630	5	0	0	0	0	4,635	
	SA	140	0	0	0	0	0	140	

MIAMI-DADE TRANSPORTATION PLANNING ORGANIZATION
 TRANSPORTATION IMPROVEMENT PROGRAM
 PRIMARY STATE HIGHWAYS AND INTERMODAL



HIGHWAYS

TPO Project No: **DT4439181** Project Description: **SR 90 / SW 8 STREET WEST OF SW 57 AVENUE WEST OF SW 42 AVENUE**
 LRTP Ref: 06-09
 County: MIAMI-DADE
 Roadway ID:
 Lanes Exist:
 Lanes Improved:
 Lanes Added:
 Project Length: 1.492
 District: 6

Type of Work: **RESURFACING**
 Extra Description:

SIS or Non-SIS: **No**

PHASE :		Proposed Funding (in \$000s)							
Funding Source	<2026	2025 - 2026	2026 - 2027	2027 - 2028	2028 - 2029	2029 - 2030	>2030	All Years	
ALTERNATIVE CONTRACTING INCENTIVES	Total	140	0	0	0	0	0	140	

RESPONSIBLE AGENCY: **FDOT**

Item Segment TOTAL ALL Years ALL Phases: **\$5,580**

Item Number: **443918** Item TOTAL ALL Years ALL Phases ALL Segments: **\$7,330**

TPO Project No: **DT4439182** Project Description: **SR 90 / SW 8 STREET AT SW 44 AVENUE**
 LRTP Ref: 07-68
 County: MIAMI-DADE
 Roadway ID:
 Lanes Exist:
 Lanes Improved:
 Lanes Added:
 Project Length: 0.043
 District: 6

Type of Work: **PEDESTRIAN SAFETY IMPROVEMENT**
 Extra Description:

SIS or Non-SIS: **No**

PHASE :		Proposed Funding (in \$000s)							
Funding Source	<2026	2025 - 2026	2026 - 2027	2027 - 2028	2028 - 2029	2029 - 2030	>2030	All Years	
CONSTRUCTION	Total	289	0	0	0	0	0	289	

RESPONSIBLE AGENCY: **FDOT**

Item Segment TOTAL ALL Years ALL Phases: **\$289**

Item Number: **443918** Item TOTAL ALL Years ALL Phases ALL Segments: **\$7,330**

MIAMI-DADE TRANSPORTATION PLANNING ORGANIZATION
 TRANSPORTATION IMPROVEMENT PROGRAM
 PRIMARY STATE HIGHWAYS AND INTERMODAL



HIGHWAYS

TPO Project No: **DT4439183** Project Description: **SR 90 / SW 8 STREET WEST OF SW 55 AVENUE WEST OF SW 48 AVENUE**
 LRTP Ref: 07-68
 County: MIAMI-DADE
 Roadway ID:
 Lanes Exist:
 Lanes Improved:
 Lanes Added:
 Project Length: 0.721
 District: 6

Type of Work: **PEDESTRIAN SAFETY IMPROVEMENT** SIS or Non-SIS: **No**
 Extra Description:

		Proposed Funding (in \$000s)							
PHASE :	Funding Source	<2026	2025 - 2026	2026 - 2027	2027 - 2028	2028 - 2029	2029 - 2030	>2030	All Years
	DIH	25	0	0	0	0	0	0	25
	DS	25	0	0	0	0	0	0	25
PRELIMINARY ENGINEERING	Total	50	0	0	0	0	0	0	50
	DDR	46	0	0	0	0	0	0	46
	DIH	30	0	0	0	0	0	0	30
RIGHT OF WAY	Total	76	0	0	0	0	0	0	76
	ARPA	1,229	0	0	0	0	0	0	1,229
	DDR	25	0	0	0	0	0	0	25
	DIH	0	27	0	0	0	0	0	27
	DS	0	2	0	0	0	0	0	2
CONSTRUCTION	Total	1,254	29	0	0	0	0	0	1,283
	DDR	0	52	0	0	0	0	0	52
ALTERNATIVE CONTRACTING INCENTIVES	Total	0	52	0	0	0	0	0	52

RESPONSIBLE AGENCY: FDOT

Item Segment TOTAL ALL Years ALL Phases: **\$1,461**
 Item Number: 443918 Item TOTAL ALL Years ALL Phases ALL Segments: **\$7,330**

TPO Project No: **DT4439191** Project Description: **SR 90 / SW 8 STREET WEST OF SW 74 COURT WEST OF SW 57 AVENUE**
 LRTP Ref: 06-09
 County: MIAMI-DADE
 Roadway ID:
 Lanes Exist:
 Lanes Improved:
 Lanes Added:
 Project Length: 1.795
 District: 6

Type of Work: **RESURFACING** SIS or Non-SIS: **No**
 Extra Description:

		Proposed Funding (in \$000s)							
PHASE :	Funding Source	<2026	2025 - 2026	2026 - 2027	2027 - 2028	2028 - 2029	2029 - 2030	>2030	All Years
	DDR	164	0	0	0	0	0	0	164
	DIH	90	0	0	0	0	0	0	90
	DS	107	0	0	0	0	0	0	107

MIAMI-DADE TRANSPORTATION PLANNING ORGANIZATION
 TRANSPORTATION IMPROVEMENT PROGRAM
 PRIMARY STATE HIGHWAYS AND INTERMODAL



HIGHWAYS

TPO Project No: **DT4439191**
 LRTP Ref: 06-09
 County: MIAMI-DADE
 Roadway ID:
 Lanes Exist:
 Lanes Improved:
 Lanes Added:
 Project Length: 1.795
 District: 6

Project Description: **SR 90 / SW 8 STREET**

WEST OF SW 74 COURT

WEST OF SW 57 AVENUE

Type of Work: **RESURFACING**

SIS or Non-SIS: **No**

Extra Description:

Proposed Funding (in \$000s)

PHASE :	Funding Source	<2026	2025 - 2026	2026 - 2027	2027 - 2028	2028 - 2029	2029 - 2030	>2030	All Years
PRELIMINARY ENGINEERING	SA	797	0	0	0	0	0	0	797
	Total	1,158	0	0	0	0	0	0	1,158
	DIH	1	0	0	0	0	0	0	1
RIGHT OF WAY	Total	1	0	0	0	0	0	0	1
	LF	18	0	0	0	0	0	0	18
RAILROAD & UTILITIES	SA	25	0	0	0	0	0	0	25
	SA	5	0	0	0	0	0	0	5
	Total	48	0	0	0	0	0	0	48
	ACSA	622	0	0	0	0	0	0	622
	DDR	5	0	0	0	0	0	0	5
CONSTRUCTION	DDR	217	0	0	0	0	0	0	217
	DIH	55	15	0	0	0	0	0	70
	DS	504	0	0	0	0	0	0	504
	DS	170	3	0	0	0	0	0	173
	LF	8	0	0	0	0	0	0	8
	SA	4,423	0	0	0	0	0	0	4,423
	Total	6,004	18	0	0	0	0	0	6,022
ALTERNATIVE CONTRACTING INCENTIVES	SA	180	0	0	0	0	0	0	180
Total	180	0	0	0	0	0	0	180	

RESPONSIBLE AGENCY: FDOT

Item Number: 443919

Item Segment TOTAL ALL Years ALL Phases: \$7,409

Item TOTAL ALL Years ALL Phases ALL Segments: \$8,886

MIAMI-DADE TRANSPORTATION PLANNING ORGANIZATION
 TRANSPORTATION IMPROVEMENT PROGRAM
 PRIMARY STATE HIGHWAYS AND INTERMODAL



HIGHWAYS

TPO Project No: **DT4439192** Project Description: **SR 90 / SW 8 STREET EAST OF 65 AVENUE WEST OF SW 63 AVENUE**
 LRTP Ref: 07-68
 County: MIAMI-DADE
 Roadway ID:
 Lanes Exist:
 Lanes Improved:
 Lanes Added:
 Project Length: 0.217
 District: 6

Type of Work: **PEDESTRIAN SAFETY IMPROVEMENT** SIS or Non-SIS: **No**
 Extra Description:

		Proposed Funding (in \$000s)							
PHASE :	Funding Source	<2026	2025 - 2026	2026 - 2027	2027 - 2028	2028 - 2029	2029 - 2030	>2030	All Years
	DDR	47	0	0	0	0	0	0	47
	DIH	30	0	0	0	0	0	0	30
	DS	18	0	0	0	0	0	0	18
PRELIMINARY ENGINEERING	Total	95	0	0	0	0	0	0	95
	ARPA	75	7	0	0	0	0	0	82
	DIH	20	0	0	0	0	0	0	20
	DS	72	0	0	0	0	0	0	72
RIGHT OF WAY	Total	167	7	0	0	0	0	0	174
	ARPA	902	0	0	0	0	0	0	902
	DDR	152	0	0	0	0	0	0	152
	DIH	23	67	0	0	0	0	0	90
	DS	13	4	0	0	0	0	0	17
CONSTRUCTION	Total	1,090	71	0	0	0	0	0	1,161
	DDR	0	47	0	0	0	0	0	47
ALTERNATIVE CONTRACTING INCENTIVES	Total	0	47	0	0	0	0	0	47

RESPONSIBLE AGENCY: **FDOT**

Item Segment **TOTAL ALL Years ALL Phases:** **\$1,477**

Item Number: **443919** Item **TOTAL ALL Years ALL Phases ALL Segments:** **\$8,886**

TPO Project No: **DT4439261** Project Description: **SR 934 / 71 STREET BAY DRIVE EAST COLLINS AVENUE**
 LRTP Ref: 06-09
 County: MIAMI-DADE
 Roadway ID: 87080000
 Lanes Exist: 1
 Lanes Improved: 1
 Lanes Added:
 Project Length: 0.473
 District: 6

Type of Work: **RESURFACING** SIS or Non-SIS: **No**
 Extra Description:

		Proposed Funding (in \$000s)							
PHASE :	Funding Source	<2026	2025 - 2026	2026 - 2027	2027 - 2028	2028 - 2029	2029 - 2030	>2030	All Years
	DDR	642	0	0	0	0	0	0	642

MIAMI-DADE TRANSPORTATION PLANNING ORGANIZATION
 TRANSPORTATION IMPROVEMENT PROGRAM
 PRIMARY STATE HIGHWAYS AND INTERMODAL



HIGHWAYS

TPO Project No: **DT4439261**
 LRTP Ref: 06-09
 County: MIAMI-DADE
 Roadway ID: 87080000
 Lanes Exist: 1
 Lanes Improved: 1
 Lanes Added:
 Project Length: 0.473
 District: 6

Project Description: **SR 934 / 71 STREET**

BAY DRIVE EAST

COLLINS AVENUE

Type of Work: **RESURFACING**

SIS or Non-SIS: **No**

Extra Description:

Proposed Funding (in \$000s)

PHASE :	Funding Source	<2026	2025 - 2026	2026 - 2027	2027 - 2028	2028 - 2029	2029 - 2030	>2030	All Years
	DIH	20	37	0	0	0	0	0	57
	DS	53	8	0	0	0	0	0	61
PRELIMINARY ENGINEERING	Total	715	45	0	0	0	0	0	760
	ACNR	0	0	164	0	0	0	0	164
	CARU	0	0	58	0	0	0	0	56
	DDR	0	0	2,822	0	0	0	0	2,822
	DIH	0	0	75	0	0	0	0	75
CONSTRUCTION	Total	0	0	3,117	0	0	0	0	3,117

RESPONSIBLE AGENCY: **FDOT**

Item Number: **443926** Item Segment **TOTAL ALL Years ALL Phases:** **\$3,877**
 Item **TOTAL ALL Years ALL Phases ALL Segments:** **\$3,877**

TPO Project No: **DT4439271**
 LRTP Ref: 06-09
 County: MIAMI-DADE
 Roadway ID:
 Lanes Exist:
 Lanes Improved:
 Lanes Added:
 Project Length: 1.471
 District: 6

Project Description: **SR 953 / LEJEUNE ROAD**

NORTH OF NW 79 STREET

SOUTH OF NW 103 STREET

Type of Work: **RESURFACING**

SIS or Non-SIS: **No**

Extra Description:

Proposed Funding (in \$000s)

PHASE :	Funding Source	<2026	2025 - 2026	2026 - 2027	2027 - 2028	2028 - 2029	2029 - 2030	>2030	All Years
	DDR	0	0	0	0	0	0	0	0
	DIH	11	0	0	0	0	0	0	11
	DS	58	0	0	0	0	0	0	58
	GFSA	425	0	0	0	0	0	0	425
	SA	166	0	0	0	0	0	0	166
PRELIMINARY ENGINEERING	Total	660	0	0	0	0	0	0	660
	DDR	19	0	0	0	0	0	0	19
	DIH	5	0	0	0	0	0	0	5

MIAMI-DADE TRANSPORTATION PLANNING ORGANIZATION
 TRANSPORTATION IMPROVEMENT PROGRAM
 PRIMARY STATE HIGHWAYS AND INTERMODAL



HIGHWAYS

TPO Project No: **DT4439271** Project Description: **SR 953 / LEJEUNE ROAD NORTH OF NW 79 STREET SOUTH OF NW 103 STREET**
 LRTP Ref: 06-09
 County: MIAMI-DADE
 Roadway ID:
 Lanes Exist:
 Lanes Improved:
 Lanes Added:
 Project Length: 1.471
 District: 6

Type of Work: **RESURFACING** SIS or Non-SIS: **No**

Extra Description:

		Proposed Funding (in \$000s)							
PHASE :	Funding Source	<2026	2025 - 2026	2026 - 2027	2027 - 2028	2028 - 2029	2029 - 2030	>2030	All Years
	DS	34	0	0	0	0	0	0	34
RIGHT OF WAY	Total	58	0	0	0	0	0	0	58
	ACNR	2,027	93	0	0	0	0	0	2,120
	CARU	29	0	0	0	0	0	0	29
	DDR	823	11	0	0	0	0	0	834
	DDR	406	0	0	0	0	0	0	406
	DIH	79	66	0	0	0	0	0	145
	DS	77	12	0	0	0	0	0	89
	SA	431	0	0	0	0	0	0	431
CONSTRUCTION	Total	3,872	182	0	0	0	0	0	4,054
	DDR	0	140	0	0	0	0	0	140
ALTERNATIVE CONTRACTING INCENTIVES	Total	0	140	0	0	0	0	0	140

RESPONSIBLE AGENCY: FDOT

Item Segment TOTAL ALL Years ALL Phases: **\$4,912**
 Item Number: 443927 Item TOTAL ALL Years ALL Phases ALL Segments: **\$4,912**

TPO Project No: **DT4439311** Project Description: **SR A1A / COLLINS AVENUE 44 STREET 4700 BLOCK & INDIAN CREEK FROM 41 STREET TO 44 STREET**
 LRTP Ref: 06-09
 County: MIAMI-DADE
 Roadway ID:
 Lanes Exist:
 Lanes Improved:
 Lanes Added:
 Project Length: 0.717
 District: 6

Type of Work: **RESURFACING** SIS or Non-SIS: **No**

Extra Description:

		Proposed Funding (in \$000s)							
PHASE :	Funding Source	<2026	2025 - 2026	2026 - 2027	2027 - 2028	2028 - 2029	2029 - 2030	>2030	All Years
	DDR	714	16	0	0	0	0	0	730
	DIH	96	13	0	0	0	0	0	109
	DITS	2	0	0	0	0	0	0	2

MIAMI-DADE TRANSPORTATION PLANNING ORGANIZATION
 TRANSPORTATION IMPROVEMENT PROGRAM
 PRIMARY STATE HIGHWAYS AND INTERMODAL



HIGHWAYS

TPO Project No: **DT4439311**
 LRTP Ref: 06-09
 County: MIAMI-DADE
 Roadway ID:
 Lanes Exist:
 Lanes Improved:
 Lanes Added:
 Project Length: 0.717
 District: 6

Project Description: **SR A1A / COLLINS AVENUE**

44 STREET

**4700 BLOCK & INDIAN CREEK
 FROM 41 STREET TO 44
 STREET**

Type of Work: **RESURFACING**

SIS or Non-SIS: **No**

Extra Description:

Proposed Funding (in \$000s)

PHASE :	Funding Source	<2026	2025 - 2026	2026 - 2027	2027 - 2028	2028 - 2029	2029 - 2030	>2030	All Years
	DS	62	0	0	0	0	0	0	62
PRELIMINARY ENGINEERING	Total	874	29	0	0	0	0	0	903
	LF	0	179	0	0	0	0	0	179
RAILROAD & UTILITIES	Total	0	179	0	0	0	0	0	179
	CARU	0	258	0	0	0	0	0	258
	CM	0	2,098	0	0	0	0	0	2,098
	DDR	40	600	0	0	0	0	0	640
	DDR	0	409	0	0	0	0	0	409
	DIH	0	0	0	0	0	0	0	0
	DS	0	3,003	0	0	0	0	0	3,003
CONSTRUCTION	Total	40	6,368	0	0	0	0	0	6,408
	DS	0	180	0	0	0	0	0	180
ALTERNATIVE CONTRACTING INCENTIVES	Total	0	180	0	0	0	0	0	180

RESPONSIBLE AGENCY: FDOT

Item Segment TOTAL ALL Years ALL Phases: **\$7,670**

Item Number: 443931

Item TOTAL ALL Years ALL Phases ALL Segments: **\$7,670**

TPO Project No: **DT4439321**
 LRTP Ref: 06-09
 County: MIAMI-DADE
 Roadway ID:
 Lanes Exist:
 Lanes Improved:
 Lanes Added:
 Project Length: 1.490
 District: 6

Project Description: **SR 915 / NE 6 AVENUE**

SOUTH OF NE 123 STREET

NORTH OF NE 145 STREET

Type of Work: **RESURFACING**

SIS or Non-SIS: **No**

Extra Description:

Proposed Funding (in \$000s)

PHASE :	Funding Source	<2026	2025 - 2026	2026 - 2027	2027 - 2028	2028 - 2029	2029 - 2030	>2030	All Years
	DDR	0	0	0	0	0	0	0	0
	DIH	86	0	0	0	0	0	0	86

MIAMI-DADE TRANSPORTATION PLANNING ORGANIZATION
 TRANSPORTATION IMPROVEMENT PROGRAM
 PRIMARY STATE HIGHWAYS AND INTERMODAL



HIGHWAYS

TPO Project No: **DT4439321**
 LRTP Ref: 06-09
 County: MIAMI-DADE
 Roadway ID:
 Lanes Exist:
 Lanes Improved:
 Lanes Added:
 Project Length: 1.490
 District: 6

Project Description: **SR 915 / NE 6 AVENUE** **SOUTH OF NE 123 STREET** **NORTH OF NE 145 STREET**

Type of Work: **RESURFACING** SIS or Non-SIS: **No**

Extra Description:

Proposed Funding (in \$000s)

PHASE :	Funding Source	<2026	2025 - 2026	2026 - 2027	2027 - 2028	2028 - 2029	2029 - 2030	>2030	All Years
	DS	21	0	0	0	0	0	0	21
	GFSA	319	0	0	0	0	0	0	319
	HSP	113	0	0	0	0	0	0	113
	SA	91	0	0	0	0	0	0	91
PRELIMINARY ENGINEERING	Total	630	0	0	0	0	0	0	630
	DIH	1	0	0	0	0	0	0	1
RIGHT OF WAY	Total	1	0	0	0	0	0	0	1
	ACSA	23	0	0	0	0	0	0	23
	ACSS	152	0	0	0	0	0	0	152
	DDR	0	2	0	0	0	0	0	2
	DDR	2,304	0	0	0	0	0	0	2,304
	DIH	43	36	0	0	0	0	0	79
	DS	7	8	0	0	0	0	0	15
	DS	1	0	0	0	0	0	0	1
	HSP	110	0	0	0	0	0	0	110
	PROT	280	0	0	0	0	0	0	280
	SA	425	0	0	0	0	0	0	425
CONSTRUCTION	Total	3,345	46	0	0	0	0	0	3,391
	ACSA	0	110	0	0	0	0	0	110
ALTERNATIVE CONTRACTING INCENTIVES	Total	0	110	0	0	0	0	0	110

RESPONSIBLE AGENCY: FDOT

Item Segment TOTAL ALL Years ALL Phases: **\$4,132**
 Item Number: 443932 Item TOTAL ALL Years ALL Phases ALL Segments: **\$5,969**

MIAMI-DADE TRANSPORTATION PLANNING ORGANIZATION
 TRANSPORTATION IMPROVEMENT PROGRAM
 PRIMARY STATE HIGHWAYS AND INTERMODAL



HIGHWAYS

TPO Project No: **DT4439322**
 LRTP Ref: 06-09
 County: MIAMI-DADE
 Roadway ID:
 Lanes Exist:
 Lanes Improved:
 Lanes Added:
 Project Length: 0.082
 District: 6

Project Description: **SR 915 / NE 6 AVENUE AT NE 139 STREET**

Type of Work: **INTERSECTION IMPROVEMENT** SIS or Non-SIS: **No**

Extra Description:

Proposed Funding (in \$000s)

PHASE :	Funding Source	<2026	2025 - 2026	2026 - 2027	2027 - 2028	2028 - 2029	2029 - 2030	>2030	All Years
	DDR	0	0	0	0	0	0	0	0
	DS	12	0	0	0	0	0	0	12
	HSP	192	2	0	0	0	0	0	194
PRELIMINARY ENGINEERING	Total	204	2	0	0	0	0	0	206
	DDR	153	0	0	0	0	0	0	153
	DIH	28	0	0	0	0	0	0	28
	DS	206	0	0	0	0	0	0	206
RIGHT OF WAY	Total	387	0	0	0	0	0	0	387
	ACSS	0	1,190	0	0	0	0	0	1,190
	DDR	0	53	0	0	0	0	0	53
	DS	1	0	0	0	0	0	0	1
CONSTRUCTION	Total	1	1,243	0	0	0	0	0	1,244

RESPONSIBLE AGENCY: **FDOT**

Item Segment **TOTAL ALL Years ALL Phases:** **\$1,837**
 Item Number: **443932** Item **TOTAL ALL Years ALL Phases ALL Segments:** **\$5,969**

TPO Project No: **DT4439331**
 LRTP Ref:
 County: MIAMI-DADE
 Roadway ID:
 Lanes Exist:
 Lanes Improved:
 Lanes Added:
 Project Length: 0.757
 District: 6

Project Description: **SR 922/NW-NE 125 STREET WEST OF NW 1 AVENUE WEST OF NE 5 AVENUE**

Type of Work: **RESURFACING - RIDE ONLY** SIS or Non-SIS: **No**

Extra Description:

Proposed Funding (in \$000s)

PHASE :	Funding Source	<2026	2025 - 2026	2026 - 2027	2027 - 2028	2028 - 2029	2029 - 2030	>2030	All Years
	DDR	242	0	0	0	0	0	0	242
	DIH	46	0	0	0	0	0	0	46
	DS	30	0	0	0	0	0	0	30
PRELIMINARY ENGINEERING	Total	318	0	0	0	0	0	0	318

MIAMI-DADE TRANSPORTATION PLANNING ORGANIZATION
 TRANSPORTATION IMPROVEMENT PROGRAM
 PRIMARY STATE HIGHWAYS AND INTERMODAL



HIGHWAYS

TPO Project No: **DT4439331** Project Description: **SR 922/NW-NE 125 STREET WEST OF NW 1 AVENUE WEST OF NE 5 AVENUE**
 LRTP Ref: _____
 County: **MIAMI-DADE**
 Roadway ID: _____
 Lanes Exist: _____ Type of Work: **RESURFACING - RIDE ONLY** SIS or Non-SIS: **No**
 Lanes Improved: _____
 Lanes Added: _____ Extra Description: _____
 Project Length: **0.757**
 District: **6**

		Proposed Funding (in \$000s)							
PHASE :	Funding Source	<2026	2025 - 2026	2026 - 2027	2027 - 2028	2028 - 2029	2029 - 2030	>2030	All Years
	DIH	1	0	0	0	0	0	0	1
RIGHT OF WAY	Total	1	0	0	0	0	0	0	1
	DDR	411	10	0	0	0	0	0	421
	DDR	1,636	0	0	0	0	0	0	1,636
	DIH	1	26	0	0	0	0	0	27
	DS	2	8	0	0	0	0	0	10
	SA	402	0	0	0	0	0	0	402
CONSTRUCTION	Total	2,452	44	0	0	0	0	0	2,496
	DDR	0	70	0	0	0	0	0	70
ALTERNATIVE CONTRACTING INCENTIVES	Total	0	70	0	0	0	0	0	70

RESPONSIBLE AGENCY: **FDOT**

Item Segment **TOTAL ALL Years ALL Phases:** **\$2,885**
 Item Number: **443933** Item **TOTAL ALL Years ALL Phases ALL Segments:** **\$2,885**

TPO Project No: **DT4439351** Project Description: **SR 922 / NE 123 STREET EAST OF NE 19 AVENUE EAST OF N BAYSHORE DRIVE**
 LRTP Ref: **06-09**
 County: **MIAMI-DADE**
 Roadway ID: **87066000**
 Lanes Exist: **4** Type of Work: **RESURFACING - RIDE ONLY** SIS or Non-SIS: **No**
 Lanes Improved: **4**
 Lanes Added: _____ Extra Description: _____
 Project Length: **0.540**
 District: **6**

		Proposed Funding (in \$000s)							
PHASE :	Funding Source	<2026	2025 - 2026	2026 - 2027	2027 - 2028	2028 - 2029	2029 - 2030	>2030	All Years
	DDR	403	0	0	0	0	0	0	403
	DIH	42	3	0	0	0	0	0	45
	DS	100	0	0	0	0	0	0	100
PRELIMINARY ENGINEERING	Total	545	3	0	0	0	0	0	548
	CARU	6	0	0	0	0	0	0	6

MIAMI-DADE TRANSPORTATION PLANNING ORGANIZATION
 TRANSPORTATION IMPROVEMENT PROGRAM
 PRIMARY STATE HIGHWAYS AND INTERMODAL



HIGHWAYS

TPO Project No: **DT4439351** Project Description: **SR 922 / NE 123 STREET EAST OF NE 19 AVENUE EAST OF N BAYSHORE DRIVE**
 LRTP Ref: 06-09
 County: MIAMI-DADE
 Roadway ID: 87066000
 Lanes Exist: 4
 Lanes Improved: 4
 Lanes Added:
 Project Length: 0.540
 District: 6

Type of Work: **RESURFACING - RIDE ONLY** SIS or Non-SIS: **No**
 Extra Description:

		Proposed Funding (in \$000s)							
PHASE :	Funding Source	<2026	2025 - 2026	2026 - 2027	2027 - 2028	2028 - 2029	2029 - 2030	>2030	All Years
	DDR	188	0	0	0	0	0	0	188
	DDR	1,089	0	0	0	0	0	0	1,089
	DIH	0	141	0	0	0	0	0	141
	DS	304	0	0	0	0	0	0	304
	SA	400	0	0	0	0	0	0	400
CONSTRUCTION	Total	1,987	141	0	0	0	0	0	2,128
	DDR	0	0	80	0	0	0	0	80
ALTERNATIVE CONTRACTING INCENTIVES	Total	0	0	80	0	0	0	0	80

RESPONSIBLE AGENCY: **FDOT**

Item Segment **TOTAL ALL Years ALL Phases:** **\$2,756**
 Item Number: **443935** Item **TOTAL ALL Years ALL Phases ALL Segments:** **\$2,756**

TPO Project No: **DT4439361** Project Description: **SR 909 / W DIXIE HIGHWAY SOUTH OF NE 129 STREET NORTH OF NE 151 STREET**
 LRTP Ref: 06-09
 County: MIAMI-DADE
 Roadway ID:
 Lanes Exist:
 Lanes Improved:
 Lanes Added:
 Project Length: 1.992
 District: 6

Type of Work: **RESURFACING** SIS or Non-SIS: **No**
 Extra Description:

		Proposed Funding (in \$000s)							
PHASE :	Funding Source	<2026	2025 - 2026	2026 - 2027	2027 - 2028	2028 - 2029	2029 - 2030	>2030	All Years
	DIH	47	0	0	0	0	0	0	47
	DS	44	0	0	0	0	0	0	44
	GFSA	609	0	0	0	0	0	0	609
	HSP	90	0	0	0	0	0	0	90
PRELIMINARY ENGINEERING	Total	790	0	0	0	0	0	0	790
	DIH	0	0	0	0	0	0	0	0
RIGHT OF WAY	Total	0	0	0	0	0	0	0	0
	ACSS	80	0	0	0	0	0	0	80

MIAMI-DADE TRANSPORTATION PLANNING ORGANIZATION
 TRANSPORTATION IMPROVEMENT PROGRAM
 PRIMARY STATE HIGHWAYS AND INTERMODAL



HIGHWAYS

TPO Project No: **DT4439361** Project Description: **SR 909 / W DIXIE HIGHWAY SOUTH OF NE 129 STREET NORTH OF NE 151 STREET**
 LRTP Ref: 06-09
 County: MIAMI-DADE
 Roadway ID:
 Lanes Exist:
 Lanes Improved:
 Lanes Added:
 Project Length: 1.992
 District: 6

Type of Work: **RESURFACING** SIS or Non-SIS: **No**

Extra Description:

PHASE :

Proposed Funding (in \$000s)								
Funding Source	<2026	2025 - 2026	2026 - 2027	2027 - 2028	2028 - 2029	2029 - 2030	>2030	All Years
DDR	1,202	162	0	0	0	0	0	1,364
DIH	78	31	0	0	0	0	0	109
DS	25	26	0	0	0	0	0	51
HSP	772	4	0	0	0	0	0	776
PROT	320	0	0	0	0	0	0	320
SA	4,108	0	0	0	0	0	0	4,108
CONSTRUCTION Total	6,585	223	0	0	0	0	0	6,808
ACSA	0	240	0	0	0	0	0	240
ALTERNATIVE CONTRACTING INCENTIVES Total	0	240	0	0	0	0	0	240

RESPONSIBLE AGENCY: FDOT

Item Segment TOTAL ALL Years ALL Phases: **\$7,838**

Item Number: 443936 Item TOTAL ALL Years ALL Phases ALL Segments: **\$7,838**

TPO Project No: **DT4439371** Project Description: **SR 817 / NW 27 AVENUE BURLINGTON STREET NW 168 TERRACE**
 LRTP Ref: 06-09
 County: MIAMI-DADE
 Roadway ID:
 Lanes Exist:
 Lanes Improved:
 Lanes Added:
 Project Length: 1.689
 District: 6

Type of Work: **RESURFACING** SIS or Non-SIS: **No**

Extra Description:

PHASE :

Proposed Funding (in \$000s)								
Funding Source	<2026	2025 - 2026	2026 - 2027	2027 - 2028	2028 - 2029	2029 - 2030	>2030	All Years
DDR	1	0	0	0	0	0	0	1
DIH	41	0	0	0	0	0	0	41
DS	28	0	0	0	0	0	0	28
GFSA	426	0	0	0	0	0	0	426
SA	59	0	0	0	0	0	0	59
PRELIMINARY ENGINEERING Total	555	0	0	0	0	0	0	555
DDR	15	10	0	0	0	0	0	25

MIAMI-DADE TRANSPORTATION PLANNING ORGANIZATION
 TRANSPORTATION IMPROVEMENT PROGRAM
 PRIMARY STATE HIGHWAYS AND INTERMODAL



HIGHWAYS

TPO Project No: **DT4439371**
 LRTP Ref: 06-09
 County: MIAMI-DADE
 Roadway ID:
 Lanes Exist:
 Lanes Improved:
 Lanes Added:
 Project Length: 1.689
 District: 6

Project Description: **SR 817 / NW 27 AVENUE BURLINGTON STREET NW 168 TERRACE**
 Type of Work: **RESURFACING** SIS or Non-SIS: **No**
 Extra Description:

		Proposed Funding (in \$000s)							
PHASE :	Funding Source	<2026	2025 - 2026	2026 - 2027	2027 - 2028	2028 - 2029	2029 - 2030	>2030	All Years
	LF	5	0	0	0	0	0	0	5
RAILROAD & UTILITIES	Total	20	10	0	0	0	0	0	30
	ACNR	2,637	0	0	0	0	0	0	2,637
	DDR	392	0	0	0	0	0	0	392
	DDR	1,352	0	0	0	0	0	0	1,352
	DIH	76	89	0	0	0	0	0	165
	DS	14	0	0	0	0	0	0	14
	GFSA	53	0	0	0	0	0	0	53
	SA	1,164	0	0	0	0	0	0	1,164
CONSTRUCTION	Total	5,688	89	0	0	0	0	0	5,777
	DDR	0	135	0	0	0	0	0	135
ALTERNATIVE CONTRACTING INCENTIVES	Total	0	135	0	0	0	0	0	135

RESPONSIBLE AGENCY: FDOT

Item Segment TOTAL ALL Years ALL Phases: **\$6,497**
 Item Number: 443937 Item TOTAL ALL Years ALL Phases ALL Segments: **\$8,837**

TPO Project No: **DT4439372**
 LRTP Ref: 07-68
 County: MIAMI-DADE
 Roadway ID: 87019000
 Lanes Exist: 6
 Lanes Improved: 5
 Lanes Added:
 Project Length: 0.132
 District: 6

Project Description: **SR 817 / NW 27 AVENUE SESAME STREET DUNAD AVENUE**
 Type of Work: **PEDESTRIAN SAFETY IMPROVEMENT** SIS or Non-SIS: **No**
 Extra Description:

		Proposed Funding (in \$000s)							
PHASE :	Funding Source	<2026	2025 - 2026	2026 - 2027	2027 - 2028	2028 - 2029	2029 - 2030	>2030	All Years
	ACSA	0	1	0	0	0	0	0	1
	ACSS	75	6	0	0	0	0	0	81
	DS	14	0	0	0	0	0	0	14

MIAMI-DADE TRANSPORTATION PLANNING ORGANIZATION
 TRANSPORTATION IMPROVEMENT PROGRAM
 PRIMARY STATE HIGHWAYS AND INTERMODAL



HIGHWAYS

TPO Project No: **DT4439372**
 LRTP Ref: 07-68
 County: MIAMI-DADE
 Roadway ID: 87019000
 Lanes Exist: 6
 Lanes Improved: 5
 Lanes Added:
 Project Length: 0.132
 District: 6

Project Description: **SR 817 / NW 27 AVENUE SESAME STREET DUNAD AVENUE**

Type of Work: **PEDESTRIAN SAFETY IMPROVEMENT** SIS or Non-SIS: **No**

Extra Description:

		Proposed Funding (in \$000s)							
PHASE :	Funding Source	<2026	2025 - 2026	2026 - 2027	2027 - 2028	2028 - 2029	2029 - 2030	>2030	All Years
PRELIMINARY ENGINEERING	HSP	65	0	0	0	0	0	0	65
	SA	22	19	0	0	0	0	0	41
	Total	176	26	0	0	0	0	0	202
RIGHT OF WAY	ACSA	10	16	0	0	0	0	0	26
	ACSS	4	303	0	0	0	0	0	307
	Total	44	778	0	0	0	0	0	822
RAILROAD & UTILITIES	DS	0	0	200	0	0	0	0	200
	Total	0	0	200	0	0	0	0	200
	ACSS	0	0	1,046	0	0	0	0	1,046
CONSTRUCTION	DDR	0	0	70	0	0	0	0	70
	Total	0	0	1,116	0	0	0	0	1,116

RESPONSIBLE AGENCY: **FDOT**

Item Segment TOTAL ALL Years ALL Phases: **\$2,340**

Item Number: **443937**

Item TOTAL ALL Years ALL Phases ALL Segments: **\$8,837**

TPO Project No: **DT4439391**
 LRTP Ref: 06-09
 County: MIAMI-DADE
 Roadway ID:
 Lanes Exist:
 Lanes Improved:
 Lanes Added:
 Project Length: 1.130
 District: 6

Project Description: **SR 817 / NW 27 AVENUE NW 168 TER SOUTH OF NW 187 STREET**

Type of Work: **RESURFACING** SIS or Non-SIS: **No**

Extra Description:

		Proposed Funding (in \$000s)							
PHASE :	Funding Source	<2026	2025 - 2026	2026 - 2027	2027 - 2028	2028 - 2029	2029 - 2030	>2030	All Years
CONSTRUCTION	DDR	329	0	0	0	0	0	0	329
	DIH	34	0	0	0	0	0	0	34

MIAMI-DADE TRANSPORTATION PLANNING ORGANIZATION
 TRANSPORTATION IMPROVEMENT PROGRAM
 PRIMARY STATE HIGHWAYS AND INTERMODAL



HIGHWAYS

TPO Project No: **DT4439391** Project Description: **SR 817 / NW 27 AVENUE NW 168 TER SOUTH OF NW 187 STREET**
 LRTP Ref: 06-09
 County: MIAMI-DADE
 Roadway ID:
 Lanes Exist:
 Lanes Improved:
 Lanes Added:
 Project Length: 1.130
 District: 6

Type of Work: **RESURFACING** SIS or Non-SIS: **No**

Extra Description:

		Proposed Funding (in \$000s)							
PHASE :	Funding Source	<2026	2025 - 2026	2026 - 2027	2027 - 2028	2028 - 2029	2029 - 2030	>2030	All Years
PRELIMINARY ENGINEERING	DS	15	0	0	0	0	0	0	15
	HSP	30	0	0	0	0	0	0	30
	Total	408	0	0	0	0	0	0	408
	ACNR	2,081	0	0	0	0	0	0	2,081
CONSTRUCTION	DDR	27	0	0	0	0	0	0	27
	DDR	528	0	0	0	0	0	0	528
	DIH	1	20	0	0	0	0	0	21
	DS	12	0	0	0	0	0	0	12
	DS	3	0	0	0	0	0	0	3
	HSP	406	0	0	0	0	0	0	406
	SA	252	0	0	0	0	0	0	252
Total	3,310	20	0	0	0	0	0	3,330	
ALTERNATIVE CONTRACTING INCENTIVES	DDR	0	120	0	0	0	0	0	120
Total	0	120	0	0	0	0	0	120	

RESPONSIBLE AGENCY: **FDOT**

Item Segment **TOTAL ALL Years ALL Phases:** **\$3,858**

Item Number: **443939** Item **TOTAL ALL Years ALL Phases ALL Segments:** **\$3,858**

TPO Project No: **DT4439421** Project Description: **SR 9A / I-95 (SHOULDERS ONLY) SOUTH DIXIE HIGHWAY SW 8 STREET**
 LRTP Ref: 06-09
 County: MIAMI-DADE
 Roadway ID:
 Lanes Exist:
 Lanes Improved:
 Lanes Added:
 Project Length: 1.547
 District: 6

Type of Work: **RIGID PAVEMENT REHABILITATION** SIS or Non-SIS: **Yes**

Extra Description:

		Proposed Funding (in \$000s)							
PHASE :	Funding Source	<2026	2025 - 2026	2026 - 2027	2027 - 2028	2028 - 2029	2029 - 2030	>2030	All Years
	DDR	17	0	0	0	0	0	0	17
	DS	113	0	0	0	0	0	0	113

MIAMI-DADE TRANSPORTATION PLANNING ORGANIZATION
 TRANSPORTATION IMPROVEMENT PROGRAM
 PRIMARY STATE HIGHWAYS AND INTERMODAL



HIGHWAYS

TPO Project No: **DT4439421**
 LRTP Ref: 06-09
 County: MIAMI-DADE
 Roadway ID:
 Lanes Exist:
 Lanes Improved:
 Lanes Added:
 Project Length: 1.547
 District: 6

Project Description: **SR 9A / I-95 (SHOULDERS ONLY) SOUTH DIXIE HIGHWAY SW 8 STREET**

Type of Work: **RIGID PAVEMENT REHABILITATION** SIS or Non-SIS: **Yes**

Extra Description:

		Proposed Funding (in \$000s)							
PHASE :	Funding Source	<2026	2025 - 2026	2026 - 2027	2027 - 2028	2028 - 2029	2029 - 2030	>2030	All Years
PRELIMINARY ENGINEERING	NHPP	301	0	0	0	0	0	0	301
	Total	431	0	0	0	0	0	0	431
	ACNP	264	22	0	0	0	0	0	286
CONSTRUCTION	DS	10	0	0	0	0	0	0	10
	NHPP	408	0	0	0	0	0	0	408
	Total	682	22	0	0	0	0	0	704
ALTERNATIVE CONTRACTING INCENTIVES	ACNP	0	40	0	0	0	0	0	40
	Total	0	40	0	0	0	0	0	40

RESPONSIBLE AGENCY: FDOT

Item Number: 443942
 Item Segment TOTAL ALL Years ALL Phases: \$1,175
 Item TOTAL ALL Years ALL Phases ALL Segments: \$1,175

TPO Project No: **DT4439801**
 LRTP Ref: 06-09
 County: MIAMI-DADE
 Roadway ID: 87038000
 Lanes Exist: 4
 Lanes Improved:
 Lanes Added:
 Project Length: 0.423
 District: 6

Project Description: **SR 932 / NW 103 STREET NW 80 COURT NW 77 AVENUE**

Type of Work: **TRAFFIC OPS IMPROVEMENT** SIS or Non-SIS: **No**

Extra Description:

		Proposed Funding (in \$000s)							
PHASE :	Funding Source	<2026	2025 - 2026	2026 - 2027	2027 - 2028	2028 - 2029	2029 - 2030	>2030	All Years
PRELIMINARY ENGINEERING	DDR	151	0	0	0	0	0	0	151
	DIH	58	0	0	0	0	0	0	58
	DS	14	0	0	0	0	0	0	14
	Total	223	0	0	0	0	0	0	223
RIGHT OF WAY	DDR	132	0	0	0	0	0	0	132
	DIH	39	0	0	0	0	0	0	39
	Total	171	0	0	0	0	0	0	171

MIAMI-DADE TRANSPORTATION PLANNING ORGANIZATION
 TRANSPORTATION IMPROVEMENT PROGRAM
 PRIMARY STATE HIGHWAYS AND INTERMODAL



HIGHWAYS

TPO Project No: **DT4439801**
 LRTP Ref: 06-09
 County: MIAMI-DADE
 Roadway ID: 87038000
 Lanes Exist: 4
 Lanes Improved:
 Lanes Added:
 Project Length: 0.423
 District: 6

Project Description: **SR 932 / NW 103 STREET NW 80 COURT NW 77 AVENUE**

Type of Work: **TRAFFIC OPS IMPROVEMENT** SIS or Non-SIS: **No**

Extra Description:

		Proposed Funding (in \$000s)							
PHASE :	Funding Source	<2026	2025 - 2026	2026 - 2027	2027 - 2028	2028 - 2029	2029 - 2030	>2030	All Years
	DDR	489	58	0	0	0	0	0	547
	DIH	0	8	0	0	0	0	0	8
	DS	1	0	0	0	0	0	0	1
CONSTRUCTION	Total	490	66	0	0	0	0	0	556
	DDR	0	0	24	0	0	0	0	24
ALTERNATIVE CONTRACTING INCENTIVES	Total	0	0	24	0	0	0	0	24

RESPONSIBLE AGENCY: FDOT

Item Number: 443980
 Item Segment TOTAL ALL Years ALL Phases: \$974
 Item TOTAL ALL Years ALL Phases ALL Segments: \$974

TPO Project No: **DT4439861**
 LRTP Ref: 06-10
 County: MIAMI-DADE
 Roadway ID:
 Lanes Exist:
 Lanes Improved:
 Lanes Added:
 Project Length: 0.534
 District: 6

Project Description: **SR 915 / NE 6 AVENUE NE 113 STREET NE 121 STREET**

Type of Work: **SIDEWALK** SIS or Non-SIS: **No**

Extra Description:

		Proposed Funding (in \$000s)							
PHASE :	Funding Source	<2026	2025 - 2026	2026 - 2027	2027 - 2028	2028 - 2029	2029 - 2030	>2030	All Years
		594	0	0	0	0	0	0	594
PRELIMINARY ENGINEERING	Total	594	0	0	0	0	0	0	594

RESPONSIBLE AGENCY: FDOT

Item Number: 443986
 Item Segment TOTAL ALL Years ALL Phases: \$594
 Item TOTAL ALL Years ALL Phases ALL Segments: \$594

MIAMI-DADE TRANSPORTATION PLANNING ORGANIZATION
 TRANSPORTATION IMPROVEMENT PROGRAM
 PRIMARY STATE HIGHWAYS AND INTERMODAL



HIGHWAYS

TPO Project No: **DT4444371**
 LRTP Ref: 06-10
 County: DIST/ST-WIDE
 Roadway ID:
 Lanes Exist:
 Lanes Improved:
 Lanes Added:
 Project Length:
 District: 6

Project Description: **DISTRICTWIDE TRAFFIC OPERATIONS - STUDIES CONSULTANT**

Type of Work: **SAFETY PROJECT**

SIS or Non-SIS: **No**

Extra Description:

PHASE :

 PRELIMINARY ENGINEERING

Proposed Funding (in \$000s)								
Funding Source	<2026	2025 - 2026	2026 - 2027	2027 - 2028	2028 - 2029	2029 - 2030	>2030	All Years
DIH	6	33	5	5	5	0	0	54
DS	350	300	300	240	250	0	0	1,440
Total	356	333	305	245	255	0	0	1,494

RESPONSIBLE AGENCY: **FDOT**

Item Segment TOTAL ALL Years ALL Phases: **\$1,494**

Item Number: **444437**

Item TOTAL ALL Years ALL Phases ALL Segments: **\$1,844**

TPO Project No: **DT4444372**
 LRTP Ref: 06-10
 County: DIST/ST-WIDE
 Roadway ID:
 Lanes Exist:
 Lanes Improved:
 Lanes Added:
 Project Length:
 District: 6

Project Description: **DISTRICTWIDE TRAFFIC OPERATIONS - STUDIES CONSULTANT**

Type of Work: **SAFETY PROJECT**

SIS or Non-SIS: **No**

Extra Description:

PHASE :

 PRELIMINARY ENGINEERING

Proposed Funding (in \$000s)								
Funding Source	<2026	2025 - 2026	2026 - 2027	2027 - 2028	2028 - 2029	2029 - 2030	>2030	All Years
DS	0	0	0	0	0	350	0	350
Total	0	0	0	0	0	350	0	350

RESPONSIBLE AGENCY: **FDOT**

Item Segment TOTAL ALL Years ALL Phases: **\$350**

Item Number: **444437**

Item TOTAL ALL Years ALL Phases ALL Segments: **\$1,844**

MIAMI-DADE TRANSPORTATION PLANNING ORGANIZATION
 TRANSPORTATION IMPROVEMENT PROGRAM
 PRIMARY STATE HIGHWAYS AND INTERMODAL



HIGHWAYS

TPO Project No: **DT4444381**
 LRTP Ref: 06-10
 County: DIST/ST-WIDE
 Roadway ID:
 Lanes Exist:
 Lanes Improved:
 Lanes Added:
 Project Length:
 District: 6

Project Description: **DISTRICTWIDE TRAFFIC OPERATIONS - SAFETY STUDIES CONSULTANT**

Type of Work: **SAFETY PROJECT**

SIS or Non-SIS: **No**

Extra Description:

		Proposed Funding (in \$000s)							
PHASE :	Funding Source	<2026	2025 - 2026	2026 - 2027	2027 - 2028	2028 - 2029	2029 - 2030	>2030	All Years
	DDR	210	0	0	0	0	0	0	210
	DIH	46	40	5	5	5	0	0	101
	DS	349	275	275	300	275	0	0	1,474
PRELIMINARY ENGINEERING	Total	605	315	280	305	280	0	0	1,785

RESPONSIBLE AGENCY: FDOT

Item Number: **444438** Item Segment TOTAL ALL Years ALL Phases: **\$1,785**
 Item TOTAL ALL Years ALL Phases ALL Segments: **\$2,090**

TPO Project No: **DT4444382**
 LRTP Ref: 06-10
 County: DIST/ST-WIDE
 Roadway ID:
 Lanes Exist:
 Lanes Improved:
 Lanes Added:
 Project Length:
 District: 6

Project Description: **DISTRICTWIDE TRAFFIC OPERATIONS - SAFETY STUDIES CONSULTANT**

Type of Work: **SAFETY PROJECT**

SIS or Non-SIS: **No**

Extra Description:

		Proposed Funding (in \$000s)							
PHASE :	Funding Source	<2026	2025 - 2026	2026 - 2027	2027 - 2028	2028 - 2029	2029 - 2030	>2030	All Years
	DIH	0	0	0	0	0	5	0	5
	DS	0	0	0	0	0	300	0	300
PRELIMINARY ENGINEERING	Total	0	0	0	0	0	305	0	305

RESPONSIBLE AGENCY: FDOT

Item Number: **444438** Item Segment TOTAL ALL Years ALL Phases: **\$305**
 Item TOTAL ALL Years ALL Phases ALL Segments: **\$2,090**

MIAMI-DADE TRANSPORTATION PLANNING ORGANIZATION
 TRANSPORTATION IMPROVEMENT PROGRAM
 PRIMARY STATE HIGHWAYS AND INTERMODAL



HIGHWAYS

TPO Project No: **DT4444441**
 LRTP Ref:
 County: MIAMI-DADE
 Roadway ID:
 Lanes Exist:
 Lanes Improved:
 Lanes Added:
 Project Length: 10.570
 District: 6

Project Description: **SR-90 / US HIGHWAY-41/TAMIAMI TRAIL STRUCTURE S-333 STRUCTURE S-334**

Type of Work: **PD&E/EMO STUDY** SIS or Non-SIS: **No**

Extra Description:

		Proposed Funding (in \$000s)							
PHASE :	Funding Source	<2026	2025 - 2026	2026 - 2027	2027 - 2028	2028 - 2029	2029 - 2030	>2030	All Years
		3,592	0	0	0	0	0	0	3,592
PRELIMINARY ENGINEERING	Total	3,592	0	0	0	0	0	0	3,592

RESPONSIBLE AGENCY: **FDOT**

Item Segment **TOTAL ALL Years ALL Phases:** **\$3,592**

Item Number: **444444** Item **TOTAL ALL Years ALL Phases ALL Segments:** **\$102,869**

TPO Project No: **DT4444442**
 LRTP Ref:
 County: MIAMI-DADE
 Roadway ID: 87110000
 Lanes Exist: 2
 Lanes Improved: 2
 Lanes Added:
 Project Length: 10.570
 District: 6

Project Description: **SR-90 / US HIGHWAY-41/TAMIAMI TRAIL STRUCTURE S-333 STRUCTURE S-334**

Type of Work: **FLEXIBLE PAVEMENT RECONSTRUCT.** SIS or Non-SIS: **No**

Extra Description:

		Proposed Funding (in \$000s)							
PHASE :	Funding Source	<2026	2025 - 2026	2026 - 2027	2027 - 2028	2028 - 2029	2029 - 2030	>2030	All Years
	DDR	73	0	0	0	0	0	0	73
	DIH	52	0	0	0	0	0	0	52
	DS	583	0	0	0	0	0	0	583
PRELIMINARY ENGINEERING	Total	708	0	0	0	0	0	0	708
	DIH	1	0	0	0	0	0	0	1
RIGHT OF WAY	Total	1	0	0	0	0	0	0	1
	ACNP	9,563	2,346	0	0	0	0	0	11,909
	ACSA	51	0	0	0	0	0	0	51
	DDR	512	300	0	0	0	0	0	812
	DDR	1	0	0	0	0	0	0	1
	DI	4,567	0	0	0	0	0	0	4,567
	DIS	0	12,589	0	0	0	0	0	12,589
	DS	555	260	0	0	0	0	0	815
	NHPP	6,788	0	0	0	0	0	0	6,788

MIAMI-DADE TRANSPORTATION PLANNING ORGANIZATION
 TRANSPORTATION IMPROVEMENT PROGRAM
 PRIMARY STATE HIGHWAYS AND INTERMODAL



HIGHWAYS

TPO Project No: **DT4444442**
 LRTP Ref:
 County: MIAMI-DADE
 Roadway ID: 87110000
 Lanes Exist: 2
 Lanes Improved: 2
 Lanes Added:
 Project Length: 10.570
 District: 6

Project Description: **SR-90 / US HIGHWAY-41/TAMIAMI TRAIL STRUCTURE S-333 STRUCTURE S-334**

Type of Work: **FLEXIBLE PAVEMENT RECONSTRUCT.** SIS or Non-SIS: **No**

Extra Description:

		Proposed Funding (in \$000s)							
PHASE :	Funding Source	<2026	2025 - 2026	2026 - 2027	2027 - 2028	2028 - 2029	2029 - 2030	>2030	All Years
	PKYI	0	0	0	0	0	0	0	0
	PLHD	58,080	1,920	0	0	0	0	0	60,000
	STED	1,036	0	0	0	0	0	0	1,036
DESIGN/BUILD	Total	81,153	17,415	0	0	0	0	0	98,568

RESPONSIBLE AGENCY: FDOT

Item Number: **444444** Item Segment **TOTAL ALL Years ALL Phases:** **\$99,277**
 Item **TOTAL ALL Years ALL Phases ALL Segments:** **\$102,869**

TPO Project No: **DT4446221**
 LRTP Ref: 07-34
 County: MIAMI-DADE
 Roadway ID:
 Lanes Exist:
 Lanes Improved:
 Lanes Added:
 Project Length: 3.006
 District: 6

Project Description: **SR 112 / I-195 / JULIA TUTTLE CAUSEWAY EAST OF SR 5 / BISCAYNE ALTON ROAD BOULEVARD**

Type of Work: **MISCELLANEOUS CONSTRUCTION** SIS or Non-SIS: **Yes**

Extra Description:

		Proposed Funding (in \$000s)							
PHASE :	Funding Source	<2026	2025 - 2026	2026 - 2027	2027 - 2028	2028 - 2029	2029 - 2030	>2030	All Years
	DDR	1	0	0	0	0	0	0	1
	DS	19	0	0	0	0	0	0	19
	GFSU	978	0	0	0	0	0	0	978
PRELIMINARY ENGINEERING	Total	998	0	0	0	0	0	0	998
	DDR	1	0	0	0	0	0	0	1
	DS	57	0	0	0	0	0	0	57
	GFSU	5,915	273	0	0	0	0	0	6,188
	SU	136	0	0	0	0	0	0	136
	TRIP	1,545	0	0	0	0	0	0	1,545
	TRWR	889	0	0	0	0	0	0	889
CONSTRUCTION	Total	8,543	273	0	0	0	0	0	8,816

MIAMI-DADE TRANSPORTATION PLANNING ORGANIZATION
 TRANSPORTATION IMPROVEMENT PROGRAM
 PRIMARY STATE HIGHWAYS AND INTERMODAL



HIGHWAYS

TPO Project No: **DT4446221**
 LRTP Ref: 07-34
 County: MIAMI-DADE
 Roadway ID:
 Lanes Exist:
 Lanes Improved:
 Lanes Added:
 Project Length: 3.006
 District: 6

Project Description: **SR 112 / I-195 / JULIA TUTTLE CAUSEWAY** **EAST OF SR 5 / BISCAYNE BOULEVARD** **ALTON ROAD**
 Type of Work: **MISCELLANEOUS CONSTRUCTION** SIS or Non-SIS: **Yes**
 Extra Description:

		Proposed Funding (in \$000s)							
PHASE :	Funding Source	<2026	2025 - 2026	2026 - 2027	2027 - 2028	2028 - 2029	2029 - 2030	>2030	All Years
	ACSU	300	0	0	0	0	0	0	300
ALTERNATIVE CONTRACTING INCENTIVES	Total	300	0	0	0	0	0	0	300

RESPONSIBLE AGENCY: **FDOT**

Item Segment **TOTAL ALL Years ALL Phases:** **\$10,114**
 Item Number: 444622 Item **TOTAL ALL Years ALL Phases ALL Segments:** **\$16,622**

TPO Project No: **DT4446223**
 LRTP Ref: 06-10
 County: MIAMI-DADE
 Roadway ID:
 Lanes Exist:
 Lanes Improved:
 Lanes Added:
 Project Length:
 District: 6

Project Description: **NORTH BEACH EXPRESS**
 Type of Work: **PURCHASE VEHICLES/EQUIPMENT** SIS or Non-SIS: **No**
 Extra Description:

		Proposed Funding (in \$000s)							
PHASE :	Funding Source	<2026	2025 - 2026	2026 - 2027	2027 - 2028	2028 - 2029	2029 - 2030	>2030	All Years
	LF	0	0	3,254	0	0	0	0	3,254
	TRIP	0	0	1,283	520	0	0	0	1,803
	TRWR	0	0	564	887	0	0	0	1,451
CAPITAL	Total	0	0	5,101	1,407	0	0	0	6,508

RESPONSIBLE AGENCY: **FDOT**

Item Segment **TOTAL ALL Years ALL Phases:** **\$6,508**
 Item Number: 444622 Item **TOTAL ALL Years ALL Phases ALL Segments:** **\$16,622**

MIAMI-DADE TRANSPORTATION PLANNING ORGANIZATION
 TRANSPORTATION IMPROVEMENT PROGRAM
 PRIMARY STATE HIGHWAYS AND INTERMODAL



HIGHWAYS

TPO Project No: **DT4446361**
 LRTP Ref: 06-09
 County: MIAMI-DADE
 Roadway ID: 87066000
 Lanes Exist: 4
 Lanes Improved:
 Lanes Added:
 Project Length: 0.387
 District: 6

Project Description: **SR 922 / NE 123 STREET NE 16 AVENUE NE 19 AVENUE**

Type of Work: **TRAFFIC OPS IMPROVEMENT** SIS or Non-SIS: **No**

Extra Description:

Proposed Funding (in \$000s)

PHASE :	Funding Source	<2026	2025 - 2026	2026 - 2027	2027 - 2028	2028 - 2029	2029 - 2030	>2030	All Years
PRELIMINARY ENGINEERING	DDR	219	0	0	0	0	0	0	219
	DIH	20	0	0	0	0	0	0	20
	DS	69	0	0	0	0	0	0	69
	Total	308	0	0	0	0	0	0	308
CONSTRUCTION	CARU	27	0	0	0	0	0	0	27
	DDR	0	20	0	0	0	0	0	20
	DDR	1,171	0	0	0	0	0	0	1,171
	DIH	0	1	0	0	0	0	0	1
	DS	147	0	0	0	0	0	0	147
	DS	300	0	0	0	0	0	0	300
	SA	220	0	0	0	0	0	0	220
Total	1,865	21	0	0	0	0	0	1,886	
ALTERNATIVE CONTRACTING INCENTIVES	DDR	0	0	45	0	0	0	0	45
Total	0	0	45	0	0	0	0	45	

RESPONSIBLE AGENCY: **FDOT**

Item Segment **TOTAL ALL Years ALL Phases:** **\$2,239**

Item Number: **444636**

Item **TOTAL ALL Years ALL Phases ALL Segments:** **\$2,239**

TPO Project No: **DT4448011**
 LRTP Ref:
 County: MIAMI-DADE
 Roadway ID:
 Lanes Exist:
 Lanes Improved:
 Lanes Added:
 Project Length: 0.248
 District: 6

Project Description: **SR 913 RAMP WESTBOUND TO I-95 NORTHBOUND BRIDGE# 870162**

Type of Work: **BRIDGE - PAINTING** SIS or Non-SIS: **Yes**

Extra Description:

Proposed Funding (in \$000s)

PHASE :	Funding Source	<2026	2025 - 2026	2026 - 2027	2027 - 2028	2028 - 2029	2029 - 2030	>2030	All Years
	BRRP	233	0	0	0	0	0	0	233
	DIH	19	0	0	0	0	0	0	19

MIAMI-DADE TRANSPORTATION PLANNING ORGANIZATION
TRANSPORTATION IMPROVEMENT PROGRAM
PRIMARY STATE HIGHWAYS AND INTERMODAL



HIGHWAYS

TPO Project No: **DT4448011**
 LRTP Ref:
 County: MIAMI-DADE
 Roadway ID:
 Lanes Exist:
 Lanes Improved:
 Lanes Added:
 Project Length: 0.248
 District: 6

Project Description: **SR 913 RAMP WESTBOUND TO I-95
NORTHBOUND BRIDGE# 870162**

Type of Work: **BRIDGE - PAINTING**

SIS or Non-SIS: **Yes**

Extra Description:

		Proposed Funding (in \$000s)							
PHASE :	Funding Source	<2026	2025 - 2026	2026 - 2027	2027 - 2028	2028 - 2029	2029 - 2030	>2030	All Years
	DS	22	0	0	0	0	0	0	22
PRELIMINARY ENGINEERING	Total	274	0	0	0	0	0	0	274
	BRRP	2,460	462	0	0	0	0	0	2,922
	DIH	5	25	0	0	0	0	0	30
CONSTRUCTION	Total	2,465	487	0	0	0	0	0	2,952

RESPONSIBLE AGENCY: FDOT

Item Segment TOTAL ALL Years ALL Phases: **\$3,226**

Item Number: **444801**

Item TOTAL ALL Years ALL Phases ALL Segments: **\$3,226**

TPO Project No: **DT4448021**
 LRTP Ref:
 County: MIAMI-DADE
 Roadway ID:
 Lanes Exist:
 Lanes Improved:
 Lanes Added:
 Project Length: 0.049
 District: 6

Project Description: **SR 913 RAMP WESTBOUND TO US 1
SOUTHBOUND BRIDGE# 870163**

Type of Work: **BRIDGE - PAINTING**

SIS or Non-SIS: **No**

Extra Description:

		Proposed Funding (in \$000s)							
PHASE :	Funding Source	<2026	2025 - 2026	2026 - 2027	2027 - 2028	2028 - 2029	2029 - 2030	>2030	All Years
	BRRP	100	0	0	0	0	0	0	100
	DIH	2	0	0	0	0	0	0	2
	DS	1	0	0	0	0	0	0	1
PRELIMINARY ENGINEERING	Total	103	0	0	0	0	0	0	103
	BRRP	2,198	472	0	0	0	0	0	2,670
	DIH	0	1	0	0	0	0	0	1
CONSTRUCTION	Total	2,198	473	0	0	0	0	0	2,671

RESPONSIBLE AGENCY: FDOT

Item Segment TOTAL ALL Years ALL Phases: **\$2,774**

Item Number: **444802**

Item TOTAL ALL Years ALL Phases ALL Segments: **\$2,774**

MIAMI-DADE TRANSPORTATION PLANNING ORGANIZATION
 TRANSPORTATION IMPROVEMENT PROGRAM
 PRIMARY STATE HIGHWAYS AND INTERMODAL



HIGHWAYS

TPO Project No: **DT4448031**
 LRTP Ref: 06-09
 County: MIAMI-DADE
 Roadway ID:
 Lanes Exist:
 Lanes Improved:
 Lanes Added:
 Project Length: 0.208
 District: 6

Project Description: **SR 25 / US 27 / OKEECHOBEE ROAD
 DEPRESSED SECTION 87W001**

Type of Work: **BRIDGE - PAINTING** SIS or Non-SIS: **No**

Extra Description:

		Proposed Funding (in \$000s)							
PHASE :	Funding Source	<2026	2025 - 2026	2026 - 2027	2027 - 2028	2028 - 2029	2029 - 2030	>2030	All Years
	BRRP	181	0	0	0	0	0	0	181
	DIH	9	2	0	0	0	0	0	11
	DS	16	0	0	0	0	0	0	16
PRELIMINARY ENGINEERING	Total	206	2	0	0	0	0	0	208
	BRRP	5	50	0	0	0	0	0	55
RAILROAD & UTILITIES	Total	5	50	0	0	0	0	0	55
	BRRP	0	2,120	0	0	0	0	0	2,120
	DIH	0	25	0	0	0	0	0	25
CONSTRUCTION	Total	0	2,145	0	0	0	0	0	2,145

RESPONSIBLE AGENCY: **FDOT**

Item Number: **444803** Item Segment **TOTAL ALL Years ALL Phases:** **\$2,408**
 Item **TOTAL ALL Years ALL Phases ALL Segments:** **\$2,408**

TPO Project No: **DT4448041**
 LRTP Ref:
 County: MIAMI-DADE
 Roadway ID:
 Lanes Exist:
 Lanes Improved:
 Lanes Added:
 Project Length: 0.195
 District: 6

Project Description: **SR 934 / NE 79 STREET OVER
 INTRACOASTAL CANAL FENDER
 BRIDGE# 870085 & 870551**

Type of Work: **BRIDGE-REPAIR/REHABILITATION** SIS or Non-SIS: **No**

Extra Description:

		Proposed Funding (in \$000s)							
PHASE :	Funding Source	<2026	2025 - 2026	2026 - 2027	2027 - 2028	2028 - 2029	2029 - 2030	>2030	All Years
	BRRP	99	0	0	0	0	0	0	99
	DIH	7	0	0	0	0	0	0	7
	DS	25	0	0	0	0	0	0	25
PRELIMINARY ENGINEERING	Total	131	0	0	0	0	0	0	131
	BRRP	5,159	250	0	0	0	0	0	5,409

MIAMI-DADE TRANSPORTATION PLANNING ORGANIZATION
 TRANSPORTATION IMPROVEMENT PROGRAM
 PRIMARY STATE HIGHWAYS AND INTERMODAL



HIGHWAYS

TPO Project No: **DT4448041**
 LRTP Ref:
 County: MIAMI-DADE
 Roadway ID:
 Lanes Exist:
 Lanes Improved:
 Lanes Added:
 Project Length: 0.195
 District: 6

Project Description: **SR 934 / NE 79 STREET OVER
 INTRACOASTAL CANAL FENDER
 BRIDGE# 870085 & 870551**

Type of Work: **BRIDGE-REPAIR/REHABILITATION** SIS or Non-SIS: **No**
 Extra Description:

		Proposed Funding (in \$000s)							
PHASE :	Funding Source	<2026	2025 - 2026	2026 - 2027	2027 - 2028	2028 - 2029	2029 - 2030	>2030	All Years
	DIH	1	8	0	0	0	0	0	9
CONSTRUCTION	Total	5,160	258	0	0	0	0	0	5,418

RESPONSIBLE AGENCY: **FDOT**

Item Segment **TOTAL ALL Years ALL Phases:** **\$5,549**

Item Number: **444804**

Item **TOTAL ALL Years ALL Phases ALL Segments:** **\$5,549**

TPO Project No: **DT4450231**
 LRTP Ref: 06-09
 County: MIAMI-DADE
 Roadway ID:
 Lanes Exist:
 Lanes Improved:
 Lanes Added:
 Project Length:
 District: 6

Project Description: **SR 9 / I-95 EXPRESS LANES TOLLING &
 RAMP SIGNALING OPERATIONS**

Type of Work: **OTHER ITS** SIS or Non-SIS: **No**
 Extra Description:

		Proposed Funding (in \$000s)							
PHASE :	Funding Source	<2026	2025 - 2026	2026 - 2027	2027 - 2028	2028 - 2029	2029 - 2030	>2030	All Years
	TOBD	0	0	0	5,770	7,029	5,895	0	18,694
OPERATIONS	Total	0	0	0	5,770	7,029	5,895	0	18,694

RESPONSIBLE AGENCY: **FDOT**

Item Segment **TOTAL ALL Years ALL Phases:** **\$18,694**

Item Number: **445023**

Item **TOTAL ALL Years ALL Phases ALL Segments:** **\$28,555**

MIAMI-DADE TRANSPORTATION PLANNING ORGANIZATION
 TRANSPORTATION IMPROVEMENT PROGRAM
 PRIMARY STATE HIGHWAYS AND INTERMODAL



HIGHWAYS

TPO Project No: **DT4450232**
 LRTP Ref: 06-09
 County: MIAMI-DADE
 Roadway ID:
 Lanes Exist:
 Lanes Improved:
 Lanes Added:
 Project Length:
 District: 6

Project Description: **SR 9 / I-95 EXPRESS LANES INCIDENT RESPONSE VEHICLE SERVICES**

Type of Work: **OTHER ITS**

SIS or Non-SIS: **No**

Extra Description:

PHASE :

		Proposed Funding (in \$000s)							
Funding Source	<2026	2025 - 2026	2026 - 2027	2027 - 2028	2028 - 2029	2029 - 2030	>2030	All Years	
TOBD	0	0	0	498	498	498	0	1,494	
OPERATIONS Total	0	0	0	498	498	498	0	1,494	

RESPONSIBLE AGENCY: **FDOT**

Item Segment **TOTAL ALL Years ALL Phases:** **\$1,494**

Item Number: 445023

Item **TOTAL ALL Years ALL Phases ALL Segments:** **\$28,555**

TPO Project No: **DT4450233**
 LRTP Ref: 06-09
 County: MIAMI-DADE
 Roadway ID:
 Lanes Exist:
 Lanes Improved:
 Lanes Added:
 Project Length:
 District: 6

Project Description: **SR 826 EXPRESS LANES TOLLING & RAMP SIGNALING OPERATIONS**

Type of Work: **OTHER ITS**

SIS or Non-SIS: **No**

Extra Description:

PHASE :

		Proposed Funding (in \$000s)							
Funding Source	<2026	2025 - 2026	2026 - 2027	2027 - 2028	2028 - 2029	2029 - 2030	>2030	All Years	
TOBD	0	0	0	1,723	0	0	0	1,723	
TOBI	0	0	0	2	1,725	1,725	0	3,452	
OPERATIONS Total	0	0	0	1,725	1,725	1,725	0	5,175	

RESPONSIBLE AGENCY: **FDOT**

Item Segment **TOTAL ALL Years ALL Phases:** **\$5,175**

Item Number: 445023

Item **TOTAL ALL Years ALL Phases ALL Segments:** **\$28,555**

MIAMI-DADE TRANSPORTATION PLANNING ORGANIZATION
 TRANSPORTATION IMPROVEMENT PROGRAM
 PRIMARY STATE HIGHWAYS AND INTERMODAL



HIGHWAYS

TPO Project No: **DT4450234**
 LRTP Ref: 06-09
 County: MIAMI-DADE
 Roadway ID:
 Lanes Exist:
 Lanes Improved:
 Lanes Added:
 Project Length:
 District: 6

Project Description: **SR 826 EXPRESS LANES INCIDENT RESPONSE VEHICLE SERVICES**

Type of Work: **OTHER ITS**

SIS or Non-SIS: **No**

Extra Description:

PHASE :

		Proposed Funding (in \$000s)							
Funding Source	<2026	2025 - 2026	2026 - 2027	2027 - 2028	2028 - 2029	2029 - 2030	>2030	All Years	
TOBI	0	0	0	332	332	332	0	996	
OPERATIONS Total	0	0	0	332	332	332	0	996	

RESPONSIBLE AGENCY: **FDOT**

Item Segment TOTAL ALL Years ALL Phases: **\$996**

Item Number: 445023

Item TOTAL ALL Years ALL Phases ALL Segments: **\$28,555**

TPO Project No: **DT4450235**
 LRTP Ref: 06-09
 County: MIAMI-DADE
 Roadway ID:
 Lanes Exist:
 Lanes Improved:
 Lanes Added:
 Project Length:
 District: 6

Project Description: **SR 93 / I-75 EXPRESS LANES TOLLING & RAMP SIGNALING OPERATIONS**

Type of Work: **OTHER ITS**

SIS or Non-SIS: **No**

Extra Description:

PHASE :

		Proposed Funding (in \$000s)							
Funding Source	<2026	2025 - 2026	2026 - 2027	2027 - 2028	2028 - 2029	2029 - 2030	>2030	All Years	
TOBD	0	0	0	400	0	0	0	400	
TOBG	0	0	0	0	400	400	0	800	
OPERATIONS Total	0	0	0	400	400	400	0	1,200	

RESPONSIBLE AGENCY: **FDOT**

Item Segment TOTAL ALL Years ALL Phases: **\$1,200**

Item Number: 445023

Item TOTAL ALL Years ALL Phases ALL Segments: **\$28,555**

MIAMI-DADE TRANSPORTATION PLANNING ORGANIZATION
 TRANSPORTATION IMPROVEMENT PROGRAM
 PRIMARY STATE HIGHWAYS AND INTERMODAL



HIGHWAYS

TPO Project No: **DT4450236**
 LRTP Ref: 06-09
 County: MIAMI-DADE
 Roadway ID:
 Lanes Exist:
 Lanes Improved:
 Lanes Added:
 Project Length:
 District: 6

Project Description: **SR 93 / I-75 EXPRESS LANES INCIDENT RESPONSE VEHICLE SERVICE**

Type of Work: **OTHER ITS**

SIS or Non-SIS: **No**

Extra Description:

PHASE :

		Proposed Funding (in \$000s)							
Funding Source	<2026	2025 - 2026	2026 - 2027	2027 - 2028	2028 - 2029	2029 - 2030	>2030	All Years	
TOBG	0	0	0	332	332	332	0	996	
OPERATIONS Total	0	0	0	332	332	332	0	996	

RESPONSIBLE AGENCY: **FDOT**

Item Segment TOTAL ALL Years ALL Phases: **\$996**

Item Number: **445023**

Item TOTAL ALL Years ALL Phases ALL Segments: **\$28,555**

TPO Project No: **DT4450251**
 LRTP Ref: 06-09
 County: MIAMI-DADE
 Roadway ID:
 Lanes Exist:
 Lanes Improved:
 Lanes Added:
 Project Length:
 District: 6

Project Description: **SR 9 / I-95 EXPRESS LANES FHP ENHANCED ENFORCEMENT**

Type of Work: **OTHER ITS**

SIS or Non-SIS: **No**

Extra Description:

PHASE :

		Proposed Funding (in \$000s)							
Funding Source	<2026	2025 - 2026	2026 - 2027	2027 - 2028	2028 - 2029	2029 - 2030	>2030	All Years	
TOBD	826	88	826	826	826	0	0	3,392	
OPERATIONS Total	826	88	826	826	826	0	0	3,392	

RESPONSIBLE AGENCY: **FDOT**

Item Segment TOTAL ALL Years ALL Phases: **\$3,392**

Item Number: **445025**

Item TOTAL ALL Years ALL Phases ALL Segments: **\$4,262**

MIAMI-DADE TRANSPORTATION PLANNING ORGANIZATION
 TRANSPORTATION IMPROVEMENT PROGRAM
 PRIMARY STATE HIGHWAYS AND INTERMODAL



HIGHWAYS

TPO Project No: **DT4450252**
 LRTP Ref: 06-09
 County: MIAMI-DADE
 Roadway ID:
 Lanes Exist:
 Lanes Improved:
 Lanes Added:
 Project Length:
 District: 6

Project Description: **SR 9 / I-95 EXPRESS LANES FHP
 ENHANCED ENFORCEMENT**

Type of Work: **OTHER ITS**

SIS or Non-SIS: **No**

Extra Description:

PHASE :

		Proposed Funding (in \$000s)							
Funding Source	<2026	2025 - 2026	2026 - 2027	2027 - 2028	2028 - 2029	2029 - 2030	>2030	All Years	
TOBD	0	0	0	0	0	870	0	870	
OPERATIONS Total	0	0	0	0	0	870	0	870	

RESPONSIBLE AGENCY: **FDOT**

Item Segment TOTAL ALL Years ALL Phases: **\$870**

Item Number: **445025**

Item TOTAL ALL Years ALL Phases ALL Segments: **\$4,262**

TPO Project No: **DT4457431**
 LRTP Ref: 07-68
 County: MIAMI-DADE
 Roadway ID: 87028503
 Lanes Exist: 4
 Lanes Improved: 4
 Lanes Added:
 Project Length: 0.010
 District: 6

Project Description: **SAFE ROUTES TO SCHOOL - MIAMI
 CENTRAL HIGH SCHOOL**

Type of Work: **PEDESTRIAN SAFETY IMPROVEMENT**

SIS or Non-SIS: **No**

Extra Description:

PHASE :

		Proposed Funding (in \$000s)							
Funding Source	<2026	2025 - 2026	2026 - 2027	2027 - 2028	2028 - 2029	2029 - 2030	>2030	All Years	
SR2T	134	5	0	0	0	0	0	139	
PRELIMINARY ENGINEERING Total	134	5	0	0	0	0	0	139	
SR2T	0	0	601	0	0	0	0	601	
CONSTRUCTION Total	0	0	601	0	0	0	0	601	

RESPONSIBLE AGENCY: **FDOT**

Item Segment TOTAL ALL Years ALL Phases: **\$740**

Item Number: **445743**

Item TOTAL ALL Years ALL Phases ALL Segments: **\$740**

MIAMI-DADE TRANSPORTATION PLANNING ORGANIZATION
 TRANSPORTATION IMPROVEMENT PROGRAM
 PRIMARY STATE HIGHWAYS AND INTERMODAL



HIGHWAYS

TPO Project No: **DT4457451**
 LRTP Ref:
 County: MIAMI-DADE
 Roadway ID:
 Lanes Exist:
 Lanes Improved:
 Lanes Added:
 Project Length: 0.172
 District: 6

Project Description: **SR 985 / SW 107 AVENUE AND SW 24 STREET**

Type of Work: **INTERSECTION IMPROVEMENT** SIS or Non-SIS: **No**

Extra Description:

Proposed Funding (in \$000s)

PHASE :	Funding Source	<2026	2025 - 2026	2026 - 2027	2027 - 2028	2028 - 2029	2029 - 2030	>2030	All Years
PRELIMINARY ENGINEERING	HSP	120	0	0	0	0	0	0	120
	SA	42	0	0	0	0	0	0	42
	Total	162	0	0	0	0	0	0	162
CONSTRUCTION	DS	30	0	0	0	0	0	0	30
	HSP	808	0	0	0	0	0	0	808
	SA	283	2	0	0	0	0	0	285
	Total	1,121	2	0	0	0	0	0	1,123

RESPONSIBLE AGENCY: **FDOT**

Item Number: **445745** Item Segment **TOTAL ALL Years ALL Phases:** **\$1,285**
 Item **TOTAL ALL Years ALL Phases ALL Segments:** **\$1,285**

TPO Project No: **DT4457461**
 LRTP Ref: 06-09
 County: MIAMI-DADE
 Roadway ID: 87038000
 Lanes Exist: 6
 Lanes Improved: 6
 Lanes Added:
 Project Length: 0.176
 District: 6

Project Description: **SR 932 / NW 103 STREET AND NW 32 AVENUE**

Type of Work: **INTERSECTION IMPROVEMENT** SIS or Non-SIS: **No**

Extra Description:

Proposed Funding (in \$000s)

PHASE :	Funding Source	<2026	2025 - 2026	2026 - 2027	2027 - 2028	2028 - 2029	2029 - 2030	>2030	All Years	
PRELIMINARY ENGINEERING	ACSA	0	1	0	0	0	0	0	1	
	ACSS	3	0	0	0	0	0	0	3	
	DDR	17	0	0	0	0	0	0	17	
	DIH	0	1	0	0	0	0	0	1	
	DS	31	0	0	0	0	0	0	31	
	HSP	174	0	0	0	0	0	0	174	
	SA	47	5	0	0	0	0	0	52	
	Total	272	7	0	0	0	0	0	279	
		DIH	45	0	0	0	0	0	0	45

MIAMI-DADE TRANSPORTATION PLANNING ORGANIZATION
 TRANSPORTATION IMPROVEMENT PROGRAM
 PRIMARY STATE HIGHWAYS AND INTERMODAL



HIGHWAYS

TPO Project No: **DT4457461**
 LRTP Ref: 06-09
 County: MIAMI-DADE
 Roadway ID: 87038000
 Lanes Exist: 6
 Lanes Improved: 6
 Lanes Added:
 Project Length: 0.176
 District: 6

Project Description: **SR 932 / NW 103 STREET AND NW 32 AVENUE**

Type of Work: **INTERSECTION IMPROVEMENT** SIS or Non-SIS: **No**

Extra Description:

		Proposed Funding (in \$000s)							
PHASE :	Funding Source	<2026	2025 - 2026	2026 - 2027	2027 - 2028	2028 - 2029	2029 - 2030	>2030	All Years
	HSP	197	0	0	0	0	0	0	197
	SA	234	0	0	0	0	0	0	234
RIGHT OF WAY	Total	476	0	0	0	0	0	0	476
	ACSA	0	64	0	0	0	0	0	64
	ACSS	0	1,824	0	0	0	0	0	1,824
	DDR	0	53	0	0	0	0	0	53
CONSTRUCTION	Total	0	1,941	0	0	0	0	0	1,941
	ACSS	0	0	64	0	0	0	0	64
ALTERNATIVE CONTRACTING INCENTIVES	Total	0	0	64	0	0	0	0	64

RESPONSIBLE AGENCY: FDOT

Item Segment TOTAL ALL Years ALL Phases: **\$2,760**
 Item Number: **445746** Item TOTAL ALL Years ALL Phases ALL Segments: **\$2,760**

TPO Project No: **DT4457651**
 LRTP Ref: 07-68
 County: MIAMI-DADE
 Roadway ID: 87504505
 Lanes Exist: 4
 Lanes Improved:
 Lanes Added:
 Project Length: 0.210
 District: 6

Project Description: **SAFE ROUTES TO SCHOOL - NORTH DADE MIDDLE SCHOOL**

Type of Work: **PEDESTRIAN SAFETY IMPROVEMENT** SIS or Non-SIS: **No**

Extra Description:

		Proposed Funding (in \$000s)							
PHASE :	Funding Source	<2026	2025 - 2026	2026 - 2027	2027 - 2028	2028 - 2029	2029 - 2030	>2030	All Years
	SU	73	5	0	0	0	0	0	78
PRELIMINARY ENGINEERING	Total	73	5	0	0	0	0	0	78
	TALU	0	0	283	0	0	0	0	283
CONSTRUCTION	Total	0	0	283	0	0	0	0	283

RESPONSIBLE AGENCY: FDOT

Item Segment TOTAL ALL Years ALL Phases: **\$361**
 Item Number: **445765** Item TOTAL ALL Years ALL Phases ALL Segments: **\$361**

MIAMI-DADE TRANSPORTATION PLANNING ORGANIZATION
 TRANSPORTATION IMPROVEMENT PROGRAM
 PRIMARY STATE HIGHWAYS AND INTERMODAL



HIGHWAYS

TPO Project No: **DT4457661**
 LRTP Ref: 07-68
 County: MIAMI-DADE
 Roadway ID: 87000337
 Lanes Exist: 2
 Lanes Improved:
 Lanes Added:
 Project Length: 0.010
 District: 6

Project Description: **SAFE ROUTES TO SCHOOL - MIAMI
 NORTHWESTERN SENIOR HIGH SCHOOL**

Type of Work: **PEDESTRIAN SAFETY IMPROVEMENT** SIS or Non-SIS: **No**

Extra Description:

		Proposed Funding (in \$000s)							
PHASE :	Funding Source	<2026	2025 - 2026	2026 - 2027	2027 - 2028	2028 - 2029	2029 - 2030	>2030	All Years
	SR2T	145	5	0	0	0	0	0	150
PRELIMINARY ENGINEERING	Total	145	5	0	0	0	0	0	150
	SR2T	0	0	664	0	0	0	0	664
CONSTRUCTION	Total	0	0	664	0	0	0	0	664

RESPONSIBLE AGENCY: **FDOT**

Item Segment **TOTAL ALL Years ALL Phases:** **\$814**
 Item Number: **445766** Item **TOTAL ALL Years ALL Phases ALL Segments:** **\$814**

TPO Project No: **DT4458041**
 LRTP Ref: 06-09
 County: MIAMI-DADE
 Roadway ID: 87091000
 Lanes Exist: 2
 Lanes Improved: 2
 Lanes Added:
 Project Length: 1.352
 District: 6

Project Description: **SR 994 / SW 200 STREET / QUAIL WEST OF SW 137 AVENUE EAST OF SW 127 AVENUE
 ROOSTREET DRIVE**

Type of Work: **PD&E/EMO STUDY** SIS or Non-SIS: **No**

Extra Description:

		Proposed Funding (in \$000s)							
PHASE :	Funding Source	<2026	2025 - 2026	2026 - 2027	2027 - 2028	2028 - 2029	2029 - 2030	>2030	All Years
	DIH	2	20	0	0	0	0	0	22
	DS	6	0	0	0	0	0	0	6
PRELIMINARY ENGINEERING	Total	8	20	0	0	0	0	0	28
	DDR	2,472	0	0	0	0	0	0	2,472
	DIH	84	15	0	0	0	0	0	99
	DS	22	0	0	0	0	0	0	22
PROJECT DEVELOPMENT AND ENVIRONMENTAL	Total	2,578	15	0	0	0	0	0	2,593

RESPONSIBLE AGENCY: **FDOT**

Item Segment **TOTAL ALL Years ALL Phases:** **\$2,621**
 Item Number: **445804** Item **TOTAL ALL Years ALL Phases ALL Segments:** **\$2,621**

MIAMI-DADE TRANSPORTATION PLANNING ORGANIZATION
 TRANSPORTATION IMPROVEMENT PROGRAM
 PRIMARY STATE HIGHWAYS AND INTERMODAL



HIGHWAYS

TPO Project No: **DT4459581**
 LRTP Ref: 06-09
 County: DIST/ST-WIDE
 Roadway ID:
 Lanes Exist:
 Lanes Improved:
 Lanes Added:
 Project Length:
 District: 6

Project Description: **DISTRICTWIDE MISCELLANEOUS CONSTRUCTION ENGINEERING INSPECTION CONSULTANT**

Type of Work: **INSPECT CONSTRUCTION PROJS.** SIS or Non-SIS: **No**

Extra Description:

		Proposed Funding (in \$000s)							
PHASE :	Funding Source	<2026	2025 - 2026	2026 - 2027	2027 - 2028	2028 - 2029	2029 - 2030	>2030	All Years
	DS	681	300	0	0	0	0	0	981
CONSTRUCTION	Total	681	300	0	0	0	0	0	981

RESPONSIBLE AGENCY: **FDOT**

Item Segment TOTAL ALL Years ALL Phases: **\$981**

Item Number: **445958**

Item TOTAL ALL Years ALL Phases ALL Segments: **\$5,341**

TPO Project No: **DT4459582**
 LRTP Ref: 06-09
 County: DIST/ST-WIDE
 Roadway ID:
 Lanes Exist:
 Lanes Improved:
 Lanes Added:
 Project Length:
 District: 6

Project Description: **DISTRICTWIDE MISCELLANEOUS CONSTRUCTION ENGINEERING INSPECTION CONSULTANT**

Type of Work: **INSPECT CONSTRUCTION PROJS.** SIS or Non-SIS: **No**

Extra Description:

		Proposed Funding (in \$000s)							
PHASE :	Funding Source	<2026	2025 - 2026	2026 - 2027	2027 - 2028	2028 - 2029	2029 - 2030	>2030	All Years
	DDR	0	0	0	0	1,200	0	0	1,200
	DS	0	600	1,000	960	0	600	0	3,160
CONSTRUCTION	Total	0	600	1,000	960	1,200	600	0	4,360

RESPONSIBLE AGENCY: **FDOT**

Item Segment TOTAL ALL Years ALL Phases: **\$4,360**

Item Number: **445958**

Item TOTAL ALL Years ALL Phases ALL Segments: **\$5,341**

MIAMI-DADE TRANSPORTATION PLANNING ORGANIZATION
 TRANSPORTATION IMPROVEMENT PROGRAM
 PRIMARY STATE HIGHWAYS AND INTERMODAL



HIGHWAYS

TPO Project No: **DT4459601**
 LRTP Ref: 06-09
 County: DIST/ST-WIDE
 Roadway ID:
 Lanes Exist:
 Lanes Improved:
 Lanes Added:
 Project Length:
 District: 6

Project Description: **DISTRICTWIDE MISCELLANEOUS CONSTRUCTION ENGINEERING INSPECTION CONSULTANT**

Type of Work: **INSPECT CONSTRUCTION PROJS.** SIS or Non-SIS: **No**

Extra Description:

PHASE :		Proposed Funding (in \$000s)							All Years
		Funding Source	<2026	2025 - 2026	2026 - 2027	2027 - 2028	2028 - 2029	2029 - 2030	
CONSTRUCTION	Total	136	0	0	0	0	0	0	136

RESPONSIBLE AGENCY: **FDOT**

Item Segment TOTAL ALL Years ALL Phases: **\$136**

Item Number: 445960

Item TOTAL ALL Years ALL Phases ALL Segments: **\$3,730**

TPO Project No: **DT4459602**
 LRTP Ref: 06-09
 County: DIST/ST-WIDE
 Roadway ID:
 Lanes Exist:
 Lanes Improved:
 Lanes Added:
 Project Length:
 District: 6

Project Description: **DISTRICTWIDE MISCELLANEOUS CONSTRUCTION ENGINEERING INSPECTION CONSULTANT**

Type of Work: **INSPECT CONSTRUCTION PROJS.** SIS or Non-SIS: **No**

Extra Description:

PHASE :		Proposed Funding (in \$000s)							All Years
		Funding Source	<2026	2025 - 2026	2026 - 2027	2027 - 2028	2028 - 2029	2029 - 2030	
CONSTRUCTION	Total	594	0	0	0	0	0	0	594

RESPONSIBLE AGENCY: **FDOT**

Item Segment TOTAL ALL Years ALL Phases: **\$594**

Item Number: 445960

Item TOTAL ALL Years ALL Phases ALL Segments: **\$3,730**

MIAMI-DADE TRANSPORTATION PLANNING ORGANIZATION
 TRANSPORTATION IMPROVEMENT PROGRAM
 PRIMARY STATE HIGHWAYS AND INTERMODAL



HIGHWAYS

TPO Project No: **DT4459603**
 LRTP Ref: 06-09
 County: DIST/ST-WIDE
 Roadway ID:
 Lanes Exist:
 Lanes Improved:
 Lanes Added:
 Project Length:
 District: 6

Project Description: **DISTRICTWIDE MISCELLANEOUS CONSTRUCTION ENGINEERING INSPECTION CONSULTANT**

Type of Work: **INSPECT CONSTRUCTION PROJS.** SIS or Non-SIS: **No**

Extra Description:

PHASE :		Proposed Funding (in \$000s)							All Years
Funding Source	<2026	2025 - 2026	2026 - 2027	2027 - 2028	2028 - 2029	2029 - 2030	>2030		
DDR	0	800	0	0	0	0	0	800	
DS	0	0	700	0	0	0	0	700	
CONSTRUCTION Total	0	800	700	0	0	0	0	1,500	

RESPONSIBLE AGENCY: **FDOT**

Item Segment **TOTAL ALL Years ALL Phases:** **\$1,500**

Item Number: **445960** Item **TOTAL ALL Years ALL Phases ALL Segments:** **\$3,730**

TPO Project No: **DT4459604**
 LRTP Ref: 06-09
 County: DIST/ST-WIDE
 Roadway ID:
 Lanes Exist:
 Lanes Improved:
 Lanes Added:
 Project Length:
 District: 6

Project Description: **DISTRICTWIDE MISCELLANEOUS CONSTRUCTION ENGINEERING INSPECTION CONSULTANT**

Type of Work: **INSPECT CONSTRUCTION PROJS.** SIS or Non-SIS: **No**

Extra Description:

PHASE :		Proposed Funding (in \$000s)							All Years
Funding Source	<2026	2025 - 2026	2026 - 2027	2027 - 2028	2028 - 2029	2029 - 2030	>2030		
DS	0	0	0	0	800	700	0	1,500	
CONSTRUCTION Total	0	0	0	0	800	700	0	1,500	

RESPONSIBLE AGENCY: **FDOT**

Item Segment **TOTAL ALL Years ALL Phases:** **\$1,500**

Item Number: **445960** Item **TOTAL ALL Years ALL Phases ALL Segments:** **\$3,730**

MIAMI-DADE TRANSPORTATION PLANNING ORGANIZATION
 TRANSPORTATION IMPROVEMENT PROGRAM
 PRIMARY STATE HIGHWAYS AND INTERMODAL



HIGHWAYS

TPO Project No: **DT4459631**
 LRTP Ref: 06-09
 County: DIST/ST-WIDE
 Roadway ID:
 Lanes Exist:
 Lanes Improved:
 Lanes Added:
 Project Length:
 District: 6

Project Description: **DISTRICTWIDE DRAINAGE PUSH-BUTTON PROJECTS**

Type of Work: **DRAINAGE IMPROVEMENTS** SIS or Non-SIS: **No**

Extra Description:

PHASE :		Proposed Funding (in \$000s)								
		Funding Source	<2026	2025 - 2026	2026 - 2027	2027 - 2028	2028 - 2029	2029 - 2030	>2030	All Years
PRELIMINARY ENGINEERING			0	0	0	0	0	0	0	0
	Total		0	0	0	0	0	0	0	0
CONSTRUCTION			1,686	0	0	0	0	0	0	1,686
	Total		1,686	0	0	0	0	0	0	1,686

RESPONSIBLE AGENCY: **FDOT**

Item Segment **TOTAL ALL Years ALL Phases:** **\$1,686**
 Item Number: **445963** Item **TOTAL ALL Years ALL Phases ALL Segments:** **\$6,951**

TPO Project No: **DT4459632**
 LRTP Ref: 06-09
 County: MIAMI-DADE
 Roadway ID:
 Lanes Exist:
 Lanes Improved:
 Lanes Added:
 Project Length:
 District: 6

Project Description: **MIAMI-DADE COUNTY - DRAINAGE PUSH-BUTTON**

Type of Work: **DRAINAGE IMPROVEMENTS** SIS or Non-SIS: **No**

Extra Description:

PHASE :		Proposed Funding (in \$000s)								
		Funding Source	<2026	2025 - 2026	2026 - 2027	2027 - 2028	2028 - 2029	2029 - 2030	>2030	All Years
PRELIMINARY ENGINEERING	DIH		31	0	0	0	0	0	0	31
	DS		17	0	0	0	0	0	0	17
	Total		48	0	0	0	0	0	0	48
	DDR		1,065	0	0	0	0	0	0	1,065
CONSTRUCTION	DIH		70	32	0	0	0	0	0	102
	DS		76	4	0	0	0	0	0	80
	Total		1,211	36	0	0	0	0	0	1,247

RESPONSIBLE AGENCY: **FDOT**

Item Segment **TOTAL ALL Years ALL Phases:** **\$1,295**
 Item Number: **445963** Item **TOTAL ALL Years ALL Phases ALL Segments:** **\$6,951**

MIAMI-DADE TRANSPORTATION PLANNING ORGANIZATION
 TRANSPORTATION IMPROVEMENT PROGRAM
 PRIMARY STATE HIGHWAYS AND INTERMODAL



HIGHWAYS

TPO Project No: **DT4459633**
 LRTP Ref: 06-09
 County: MIAMI-DADE
 Roadway ID:
 Lanes Exist:
 Lanes Improved:
 Lanes Added:
 Project Length:
 District: 6

Project Description: **MIAMI-DADE COUNTY - DRAINAGE PUSH-BUTTON**

Type of Work: **DRAINAGE IMPROVEMENTS** SIS or Non-SIS: **No**

Extra Description:

		Proposed Funding (in \$000s)							
PHASE :	Funding Source	<2026	2025 - 2026	2026 - 2027	2027 - 2028	2028 - 2029	2029 - 2030	>2030	All Years
PRELIMINARY ENGINEERING	DIH	1	0	0	0	0	0	0	1
	Total	1	0	0	0	0	0	0	1
	DDR	1,178	0	0	0	0	0	0	1,178
CONSTRUCTION	DIH	1	25	0	0	0	0	0	26
	Total	1,179	25	0	0	0	0	0	1,204

RESPONSIBLE AGENCY: FDOT

Item Segment TOTAL ALL Years ALL Phases: **\$1,205**
 Item Number: 445963 Item TOTAL ALL Years ALL Phases ALL Segments: **\$6,951**

TPO Project No: **DT4459634**
 LRTP Ref: 06-09
 County: MIAMI-DADE
 Roadway ID:
 Lanes Exist:
 Lanes Improved:
 Lanes Added:
 Project Length:
 District: 6

Project Description: **MIAMI-DADE COUNTY - DRAINAGE PUSH-BUTTON**

Type of Work: **DRAINAGE IMPROVEMENTS** SIS or Non-SIS: **No**

Extra Description:

		Proposed Funding (in \$000s)							
PHASE :	Funding Source	<2026	2025 - 2026	2026 - 2027	2027 - 2028	2028 - 2029	2029 - 2030	>2030	All Years
PRELIMINARY ENGINEERING	DIH	0	5	0	0	0	0	0	5
	Total	0	5	0	0	0	0	0	5
	DDR	0	0	1,030	0	0	0	0	1,030
CONSTRUCTION	DIH	0	0	110	0	0	0	0	110
	DS	0	0	185	0	0	0	0	185
	Total	0	0	1,325	0	0	0	0	1,325

RESPONSIBLE AGENCY: FDOT

Item Segment TOTAL ALL Years ALL Phases: **\$1,330**
 Item Number: 445963 Item TOTAL ALL Years ALL Phases ALL Segments: **\$6,951**

MIAMI-DADE TRANSPORTATION PLANNING ORGANIZATION
 TRANSPORTATION IMPROVEMENT PROGRAM
 PRIMARY STATE HIGHWAYS AND INTERMODAL



HIGHWAYS

TPO Project No: **DT4459635**
 LRTP Ref: 06-09
 County: MIAMI-DADE
 Roadway ID:
 Lanes Exist:
 Lanes Improved:
 Lanes Added:
 Project Length:
 District: 6

Project Description: **MIAMI-DADE COUNTY - DRAINAGE PUSH-BUTTON**

Type of Work: **DRAINAGE IMPROVEMENTS** SIS or Non-SIS: **No**

Extra Description:

Proposed Funding (in \$000s)

PHASE :	Funding Source	<2026	2025 - 2026	2026 - 2027	2027 - 2028	2028 - 2029	2029 - 2030	>2030	All Years
PRELIMINARY ENGINEERING	DIH	0	0	0	5	0	0	0	5
	Total	0	0	0	5	0	0	0	5
	DDR	0	0	0	0	1,293	0	0	1,293
CONSTRUCTION	DIH	0	0	0	0	137	0	0	137
	Total	0	0	0	0	1,430	0	0	1,430

RESPONSIBLE AGENCY: FDOT

Item Segment TOTAL ALL Years ALL Phases: **\$1,435**

Item Number: 445963

Item TOTAL ALL Years ALL Phases ALL Segments: **\$6,951**

TPO Project No: **DT4459871**
 LRTP Ref: 06-09
 County: MIAMI-DADE
 Roadway ID:
 Lanes Exist:
 Lanes Improved:
 Lanes Added:
 Project Length: 5.068
 District: 6

Project Description: **SR 9336 / SW 392 STREET EVERGLADES NATIONAL PARK SW 192 AVENUE**

Type of Work: **RESURFACING** SIS or Non-SIS: **No**

Extra Description:

Proposed Funding (in \$000s)

PHASE :	Funding Source	<2026	2025 - 2026	2026 - 2027	2027 - 2028	2028 - 2029	2029 - 2030	>2030	All Years
PRELIMINARY ENGINEERING	DDR	32	0	0	0	0	0	0	32
	DIH	0	0	0	0	0	0	0	0
	DS	223	0	0	0	0	0	0	223
	SN	1,307	0	0	0	0	0	0	1,307
	Total	1,562	0	0	0	0	0	0	1,562
RIGHT OF WAY	DIH	1	0	0	0	0	0	0	1
	Total	1	0	0	0	0	0	0	1
	ACSA	394	0	0	0	0	0	0	394
	DDR	2,059	0	0	0	0	0	0	2,059
	DDR	990	0	0	0	0	0	0	990

MIAMI-DADE TRANSPORTATION PLANNING ORGANIZATION
 TRANSPORTATION IMPROVEMENT PROGRAM
 PRIMARY STATE HIGHWAYS AND INTERMODAL



HIGHWAYS

TPO Project No: **DT4459871**
 LRTP Ref: 06-09
 County: MIAMI-DADE
 Roadway ID:
 Lanes Exist:
 Lanes Improved:
 Lanes Added:
 Project Length: 5.068
 District: 6

Project Description: **SR 9336 / SW 392 STREET**
EVERGLADES NATIONAL PARK
SW 192 AVENUE
 Type of Work: **RESURFACING**
 SIS or Non-SIS: **No**
 Extra Description:

		Proposed Funding (in \$000s)							
PHASE :	Funding Source	<2026	2025 - 2026	2026 - 2027	2027 - 2028	2028 - 2029	2029 - 2030	>2030	All Years
	DIH	26	55	0	0	0	0	0	81
	DS	2,279	1	0	0	0	0	0	2,280
	DS	52	16	0	0	0	0	0	68
	PROT	2,200	0	0	0	0	0	0	2,200
	SA	1,264	0	0	0	0	0	0	1,264
CONSTRUCTION	Total	9,264	72	0	0	0	0	0	9,336
	DDR	0	260	0	0	0	0	0	260
ALTERNATIVE CONTRACTING INCENTIVES	Total	0	260	0	0	0	0	0	260

RESPONSIBLE AGENCY: **FDOT**

Item Number: **445987**
 Item Segment **TOTAL ALL Years ALL Phases:** **\$11,159**
 Item **TOTAL ALL Years ALL Phases ALL Segments:** **\$11,159**

TPO Project No: **DT4459881**
 LRTP Ref: 06-09
 County: MIAMI-DADE
 Roadway ID: 87075616
 Lanes Exist: 2
 Lanes Improved: 2
 Lanes Added:
 Project Length: 1.422
 District: 6

Project Description: **SR 93 / I-75**
SR 826
RAMP 87075616
 Type of Work: **RESURFACING**
 SIS or Non-SIS: **Yes**
 Extra Description:

		Proposed Funding (in \$000s)							
PHASE :	Funding Source	<2026	2025 - 2026	2026 - 2027	2027 - 2028	2028 - 2029	2029 - 2030	>2030	All Years
	DDR	461	55	0	0	0	0	0	516
	DIH	23	0	0	0	0	0	0	23
	DS	66	0	0	0	0	0	0	66
PRELIMINARY ENGINEERING	Total	550	55	0	0	0	0	0	605
	DDR	3,412	479	0	0	0	0	0	3,891
	DIH	0	25	0	0	0	0	0	25
CONSTRUCTION	Total	3,412	504	0	0	0	0	0	3,916

MIAMI-DADE TRANSPORTATION PLANNING ORGANIZATION
 TRANSPORTATION IMPROVEMENT PROGRAM
 PRIMARY STATE HIGHWAYS AND INTERMODAL



HIGHWAYS

TPO Project No: **DT4459881**
 LRTP Ref: 06-09
 County: MIAMI-DADE
 Roadway ID: 87075616
 Lanes Exist: 2
 Lanes Improved: 2
 Lanes Added:
 Project Length: 1.422
 District: 6

Project Description: **SR 93 / I-75** **SR 826** **RAMP 87075616**

Type of Work: **RESURFACING** SIS or Non-SIS: **Yes**

Extra Description:

Proposed Funding (in \$000s)

PHASE :

Funding Source	<2026	2025 - 2026	2026 - 2027	2027 - 2028	2028 - 2029	2029 - 2030	>2030	All Years
DDR	0	0	120	0	0	0	0	120
ALTERNATIVE CONTRACTING INCENTIVES	0	0	120	0	0	0	0	120

RESPONSIBLE AGENCY: **FDOT**

Item Segment **TOTAL ALL Years ALL Phases:** **\$4,641**

Item Number: **445988**

Item **TOTAL ALL Years ALL Phases ALL Segments:** **\$4,641**

TPO Project No: **DT4459891**
 LRTP Ref: 06-09
 County: MIAMI-DADE
 Roadway ID:
 Lanes Exist:
 Lanes Improved:
 Lanes Added:
 Project Length: 1.989
 District: 6

Project Description: **SR 9336 / SW 192 AVENUE** **376 STREET** **SOUTH OF SW 344 STREET**

Type of Work: **RESURFACING** SIS or Non-SIS: **No**

Extra Description:

Proposed Funding (in \$000s)

PHASE :

Funding Source	<2026	2025 - 2026	2026 - 2027	2027 - 2028	2028 - 2029	2029 - 2030	>2030	All Years
DIH	29	0	0	0	0	0	0	29
DS	47	0	0	0	0	0	0	47
GFSA	517	0	0	0	0	0	0	517
SA	11	0	0	0	0	0	0	11
PRELIMINARY ENGINEERING	604	0	0	0	0	0	0	604
DIH	0	0	0	0	0	0	0	0
RIGHT OF WAY	0	0	0	0	0	0	0	0
DS	20	0	0	0	0	0	0	20
LF	44	0	0	0	0	0	0	44
RAILROAD & UTILITIES	64	0	0	0	0	0	0	64

MIAMI-DADE TRANSPORTATION PLANNING ORGANIZATION
 TRANSPORTATION IMPROVEMENT PROGRAM
 PRIMARY STATE HIGHWAYS AND INTERMODAL



HIGHWAYS

TPO Project No: **DT4459891** Project Description: **SR 9336 / SW 192 AVENUE 376 STREET SOUTH OF SW 344 STREET**
 LRTP Ref: 06-09
 County: MIAMI-DADE
 Roadway ID:
 Lanes Exist:
 Lanes Improved:
 Lanes Added:
 Project Length: 1.989
 District: 6

Type of Work: **RESURFACING** SIS or Non-SIS: **No**

Extra Description:

		Proposed Funding (in \$000s)							
PHASE :	Funding Source	<2026	2025 - 2026	2026 - 2027	2027 - 2028	2028 - 2029	2029 - 2030	>2030	All Years
	DDR	2,539	0	0	0	0	0	0	2,539
	DDR	294	0	0	0	0	0	0	294
	DIH	2	19	0	0	0	0	0	21
	DS	20	4	0	0	0	0	0	24
	PROT	400	0	0	0	0	0	0	400
CONSTRUCTION	Total	3,255	23	0	0	0	0	0	3,278
	DDR	0	75	0	0	0	0	0	75
ALTERNATIVE CONTRACTING INCENTIVES	Total	0	75	0	0	0	0	0	75

RESPONSIBLE AGENCY: **FDOT**

Item Segment **TOTAL ALL Years ALL Phases:** **\$4,021**
 Item Number: **445989** Item **TOTAL ALL Years ALL Phases ALL Segments:** **\$4,021**

TPO Project No: **DT4459901** Project Description: **SR 976 / SW 40 STREET / BIRD ROAD EAST OF SW 87 AVENUE WEST OF SR 826**
 LRTP Ref: 06-09
 County: MIAMI-DADE
 Roadway ID: 87044000
 Lanes Exist: 3
 Lanes Improved: 3
 Lanes Added:
 Project Length: 0.888
 District: 6

Type of Work: **RESURFACING** SIS or Non-SIS: **No**

Extra Description:

		Proposed Funding (in \$000s)							
PHASE :	Funding Source	<2026	2025 - 2026	2026 - 2027	2027 - 2028	2028 - 2029	2029 - 2030	>2030	All Years
	DDR	267	0	0	0	0	0	0	267
	DIH	46	0	0	0	0	0	0	46
	DS	41	0	0	0	0	0	0	41
PRELIMINARY ENGINEERING	Total	354	0	0	0	0	0	0	354
	DIH	0	0	0	0	0	0	0	0
RIGHT OF WAY	Total	0	0	0	0	0	0	0	0
	CARU	290	0	0	0	0	0	0	290
	DDR	341	0	0	0	0	0	0	341

MIAMI-DADE TRANSPORTATION PLANNING ORGANIZATION
 TRANSPORTATION IMPROVEMENT PROGRAM
 PRIMARY STATE HIGHWAYS AND INTERMODAL



HIGHWAYS

TPO Project No: **DT4459901**
 LRTP Ref: 06-09
 County: MIAMI-DADE
 Roadway ID: 87044000
 Lanes Exist: 3
 Lanes Improved: 3
 Lanes Added:
 Project Length: 0.888
 District: 6

Project Description: **SR 976 / SW 40 STREET / BIRD ROAD EAST OF SW 87 AVENUE WEST OF SR 826**

Type of Work: **RESURFACING** SIS or Non-SIS: **No**

Extra Description:

Proposed Funding (in \$000s)

PHASE :	Funding Source	<2026	2025 - 2026	2026 - 2027	2027 - 2028	2028 - 2029	2029 - 2030	>2030	All Years
	DDR	2,745	0	0	0	0	0	0	2,745
	DIH	6	25	0	0	0	0	0	31
CONSTRUCTION	Total	3,382	25	0	0	0	0	0	3,407
	DDR	0	0	110	0	0	0	0	110
ALTERNATIVE CONTRACTING INCENTIVES	Total	0	0	110	0	0	0	0	110

RESPONSIBLE AGENCY: FDOT

Item Segment TOTAL ALL Years ALL Phases: **\$3,871**

Item Number: 445990

Item TOTAL ALL Years ALL Phases ALL Segments: **\$3,871**

TPO Project No: **DT4459911**
 LRTP Ref: 06-09
 County: MIAMI-DADE
 Roadway ID: 87044000
 Lanes Exist: 6
 Lanes Improved: 3
 Lanes Added:
 Project Length: 1.723
 District: 6

Project Description: **SR 976 / SW 40 STREET / BIRD ROAD EAST OF SR 826 SW 58 AVENUE**

Type of Work: **RESURFACING** SIS or Non-SIS: **No**

Extra Description:

Proposed Funding (in \$000s)

PHASE :	Funding Source	<2026	2025 - 2026	2026 - 2027	2027 - 2028	2028 - 2029	2029 - 2030	>2030	All Years
	DDR	436	0	0	0	0	0	0	436
	DIH	63	0	0	0	0	0	0	63
	DS	57	0	0	0	0	0	0	57
	HSP	37	0	0	0	0	0	0	37
PRELIMINARY ENGINEERING	Total	593	0	0	0	0	0	0	593
	DDR	237	0	0	0	0	0	0	237
	DS	2	0	0	0	0	0	0	2
RAILROAD & UTILITIES	Total	239	0	0	0	0	0	0	239
	ACNR	429	0	0	0	0	0	0	429
	ACSA	14	0	0	0	0	0	0	14
	ACSS	167	9	0	0	0	0	0	176

MIAMI-DADE TRANSPORTATION PLANNING ORGANIZATION
 TRANSPORTATION IMPROVEMENT PROGRAM
 PRIMARY STATE HIGHWAYS AND INTERMODAL



HIGHWAYS

TPO Project No: **DT4459911**
 LRTP Ref: 06-09
 County: MIAMI-DADE
 Roadway ID: 87044000
 Lanes Exist: 6
 Lanes Improved: 3
 Lanes Added:
 Project Length: 1.723
 District: 6

Project Description: **SR 976 / SW 40 STREET / BIRD ROAD EAST OF SR 826 SW 58 AVENUE**

Type of Work: **RESURFACING** SIS or Non-SIS: **No**

Extra Description:

Proposed Funding (in \$000s)

PHASE :

Funding Source	<2026	2025 - 2026	2026 - 2027	2027 - 2028	2028 - 2029	2029 - 2030	>2030	All Years
CARU	753	0	0	0	0	0	0	753
DDR	4,041	0	0	0	0	0	0	4,041
DIH	17	106	0	0	0	0	0	123
DS	5	4	0	0	0	0	0	9
HSP	3	0	0	0	0	0	0	3
NHRE	74	0	0	0	0	0	0	74
CONSTRUCTION Total	5,503	119	0	0	0	0	0	5,622
DDR	0	0	210	0	0	0	0	210
ALTERNATIVE CONTRACTING INCENTIVES Total	0	0	210	0	0	0	0	210

RESPONSIBLE AGENCY: FDOT

Item Segment TOTAL ALL Years ALL Phases: **\$6,664**

Item Number: **445991**

Item TOTAL ALL Years ALL Phases ALL Segments: **\$6,664**

TPO Project No: **DT4459921**
 LRTP Ref: 06-09
 County: MIAMI-DADE
 Roadway ID:
 Lanes Exist:
 Lanes Improved:
 Lanes Added:
 Project Length: 1.648
 District: 6

Project Description: **SR 9336 / SW 344 STREET / PALM DRIVE SW 192 AVENUE WEST OF SR 5 / US 1**

Type of Work: **RESURFACING** SIS or Non-SIS: **No**

Extra Description:

Proposed Funding (in \$000s)

PHASE :

Funding Source	<2026	2025 - 2026	2026 - 2027	2027 - 2028	2028 - 2029	2029 - 2030	>2030	All Years
DIH	50	0	0	0	0	0	0	50
DS	43	0	0	0	0	0	0	43
GFSAs	561	0	0	0	0	0	0	561
HSP	31	0	0	0	0	0	0	31
SA	133	0	0	0	0	0	0	133
PRELIMINARY ENGINEERING Total	818	0	0	0	0	0	0	818
DIH	1	0	0	0	0	0	0	1

MIAMI-DADE TRANSPORTATION PLANNING ORGANIZATION
 TRANSPORTATION IMPROVEMENT PROGRAM
 PRIMARY STATE HIGHWAYS AND INTERMODAL



HIGHWAYS

TPO Project No: **DT4459921**
 LRTP Ref: 06-09
 County: MIAMI-DADE
 Roadway ID:
 Lanes Exist:
 Lanes Improved:
 Lanes Added:
 Project Length: 1.648
 District: 6

Project Description: **SR 9336 / SW 344 STREET / PALM DRIVE SW 192 AVENUE WEST OF SR 5 / US 1**

Type of Work: **RESURFACING** SIS or Non-SIS: **No**

Extra Description:

		Proposed Funding (in \$000s)							
PHASE :	Funding Source	<2026	2025 - 2026	2026 - 2027	2027 - 2028	2028 - 2029	2029 - 2030	>2030	All Years
RIGHT OF WAY	Total	1	0	0	0	0	0	0	1
	ACSA	0	52	0	0	0	0	0	52
	DS	28	5	0	0	0	0	0	33
	GFSA	3	15	0	0	0	0	0	18
	LF	67	0	0	0	0	0	0	67
RAILROAD & UTILITIES	Total	98	72	0	0	0	0	0	170
	ACSS	315	0	0	0	0	0	0	315
	CARU	343	0	0	0	0	0	0	343
	DDR	717	73	0	0	0	0	0	790
	DIH	0	9	0	0	0	0	0	9
	DS	55	15	0	0	0	0	0	70
	GFSA	2,156	0	0	0	0	0	0	2,156
	HSP	1	0	0	0	0	0	0	1
	SA	703	0	0	0	0	0	0	703
CONSTRUCTION	Total	4,290	97	0	0	0	0	0	4,387
ALTERNATIVE CONTRACTING INCENTIVES	Total	0	105	0	0	0	0	0	105

RESPONSIBLE AGENCY: FDOT

Item Number: 445992
 Item Segment TOTAL ALL Years ALL Phases: \$5,481
 Item TOTAL ALL Years ALL Phases ALL Segments: \$5,481

MIAMI-DADE TRANSPORTATION PLANNING ORGANIZATION
TRANSPORTATION IMPROVEMENT PROGRAM
PRIMARY STATE HIGHWAYS AND INTERMODAL



HIGHWAYS

TPO Project No: DT4459931	Project Description: SR 932 / NW 103 STREET / W 49 STREET WEST OF NW 82 AVENUE EAST OF W 6 AVENUE
LRTP Ref: 06-09	
County: MIAMI-DADE	
Roadway ID: 87038000	
Lanes Exist: 6	Type of Work: RESURFACING
Lanes Improved: 6	SIS or Non-SIS: No
Lanes Added:	Extra Description:
Project Length: 2.363	
District: 6	

PHASE :		Proposed Funding (in \$000s)							All Years
		<2026	2025 - 2026	2026 - 2027	2027 - 2028	2028 - 2029	2029 - 2030	>2030	
	Funding Source								
	DDR	1,095	0	0	0	0	0	0	1,095
	DIH	135	0	0	0	0	0	0	135
	DS	68	0	0	0	0	0	0	68
PRELIMINARY ENGINEERING	Total	1,298	0	0	0	0	0	0	1,298
	DS	3	0	0	0	0	0	0	3
	LF	47	2	0	0	0	0	0	49
RAILROAD & UTILITIES	Total	50	2	0	0	0	0	0	52
	CARU	221	0	0	0	0	0	0	221
	DDR	77	807	0	0	0	0	0	884
	DDR	2,467	0	0	0	0	0	0	2,467
	DIH	0	1	0	0	0	0	0	1
	DS	3,180	0	0	0	0	0	0	3,180
	SA	1,862	0	0	0	0	0	0	1,862
CONSTRUCTION	Total	7,807	808	0	0	0	0	0	8,615
	DDR	0	0	296	0	0	0	0	296
ALTERNATIVE CONTRACTING INCENTIVES	Total	0	0	296	0	0	0	0	296

RESPONSIBLE AGENCY: FDOT

	Item Number: 445993	Item Segment TOTAL ALL Years ALL Phases: \$10,261	
		Item TOTAL ALL Years ALL Phases ALL Segments: \$10,261	

MIAMI-DADE TRANSPORTATION PLANNING ORGANIZATION
 TRANSPORTATION IMPROVEMENT PROGRAM
 PRIMARY STATE HIGHWAYS AND INTERMODAL



HIGHWAYS

TPO Project No: **DT4459951**
 LRTP Ref: 06-09
 County: MIAMI-DADE
 Roadway ID:
 Lanes Exist:
 Lanes Improved:
 Lanes Added:
 Project Length: 0.469
 District: 6

Project Description: **SR 913 / SW / SE 26 ROAD**

SW 1 AVENUE

RICKENBACKER CAUSEWAY

Type of Work: **RESURFACING**

SIS or Non-SIS: **Yes**

Extra Description:

Proposed Funding (in \$000s)

PHASE :	Funding Source	<2026	2025 - 2026	2026 - 2027	2027 - 2028	2028 - 2029	2029 - 2030	>2030	All Years
	ACSA	203	0	0	0	0	0	0	203
	DDR	56	0	0	0	0	0	0	56
	DIH	45	0	0	0	0	0	0	45
	DS	36	0	0	0	0	0	0	36
	SA	18	0	0	0	0	0	0	18
PRELIMINARY ENGINEERING	Total	358	0	0	0	0	0	0	358
	ACNR	693	0	0	0	0	0	0	693
	CARU	156	0	0	0	0	0	0	156
	DDR	1,400	0	0	0	0	0	0	1,400
	DDR	306	0	0	0	0	0	0	306
	DIH	3	46	0	0	0	0	0	49
	SA	28	0	0	0	0	0	0	28
	SU	150	0	0	0	0	0	0	150
CONSTRUCTION	Total	2,736	46	0	0	0	0	0	2,782
	DDR	0	100	0	0	0	0	0	100
ALTERNATIVE CONTRACTING INCENTIVES	Total	0	100	0	0	0	0	0	100

RESPONSIBLE AGENCY: FDOT

Item Number: 445995

Item Segment TOTAL ALL Years ALL Phases: \$3,240

Item TOTAL ALL Years ALL Phases ALL Segments: \$3,240

MIAMI-DADE TRANSPORTATION PLANNING ORGANIZATION
 TRANSPORTATION IMPROVEMENT PROGRAM
 PRIMARY STATE HIGHWAYS AND INTERMODAL



HIGHWAYS

TPO Project No: **DT4459961**
 LRTP Ref: 06-09
 County: MIAMI-DADE
 Roadway ID: 87030000
 Lanes Exist: 4
 Lanes Improved: 4
 Lanes Added:
 Project Length: 1.685
 District: 6

Project Description: **SR 5 / US 1 / BISCAYNE BOULEVARD NE 61 STREET NE 6 AVENUE**

Type of Work: **RESURFACING - RIDE ONLY** SIS or Non-SIS: **No**

Extra Description:

		Proposed Funding (in \$000s)							
PHASE :	Funding Source	<2026	2025 - 2026	2026 - 2027	2027 - 2028	2028 - 2029	2029 - 2030	>2030	All Years
	DDR	515	32	0	0	0	0	0	547
	DIH	47	15	0	0	0	0	0	62
	DS	34	0	0	0	0	0	0	34
PRELIMINARY ENGINEERING	Total	596	47	0	0	0	0	0	643
	DIH	0	1	0	0	0	0	0	1
RIGHT OF WAY	Total	0	1	0	0	0	0	0	1
	ACNR	0	1,740	0	0	0	0	0	1,740
	ACSA	0	198	0	0	0	0	0	198
	CARU	0	200	0	0	0	0	0	200
	DDR	0	618	0	0	0	0	0	618
	DDR	0	4,355	0	0	0	0	0	4,355
	DIH	0	5	0	0	0	0	0	5
CONSTRUCTION	Total	0	7,116	0	0	0	0	0	7,116
	DDR	0	0	120	0	0	0	0	120
ALTERNATIVE CONTRACTING INCENTIVES	Total	0	0	120	0	0	0	0	120

RESPONSIBLE AGENCY: **FDOT**

Item Segment **TOTAL ALL Years ALL Phases:** **\$7,880**

Item Number: **445996** Item **TOTAL ALL Years ALL Phases ALL Segments:** **\$7,880**

TPO Project No: **DT4459971**
 LRTP Ref: 06-09
 County: MIAMI-DADE
 Roadway ID: 87008000
 Lanes Exist: 2
 Lanes Improved: 2
 Lanes Added:
 Project Length: 0.972
 District: 6

Project Description: **SR 916/NW 138 STREET EAST OF NW 67 AVENUE NW 57 AVENUE**

Type of Work: **RESURFACING** SIS or Non-SIS: **No**

Extra Description:

		Proposed Funding (in \$000s)							
PHASE :	Funding Source	<2026	2025 - 2026	2026 - 2027	2027 - 2028	2028 - 2029	2029 - 2030	>2030	All Years
	DDR	538	0	0	0	0	0	0	538

MIAMI-DADE TRANSPORTATION PLANNING ORGANIZATION
 TRANSPORTATION IMPROVEMENT PROGRAM
 PRIMARY STATE HIGHWAYS AND INTERMODAL



HIGHWAYS

TPO Project No: **DT4459971**
 LRTP Ref: 06-09
 County: MIAMI-DADE
 Roadway ID: 87008000
 Lanes Exist: 2
 Lanes Improved: 2
 Lanes Added:
 Project Length: 0.972
 District: 6

Project Description: **SR 916/NW 138 STREET EAST OF NW 67 AVENUE NW 57 AVENUE**

Type of Work: **RESURFACING** SIS or Non-SIS: **No**

Extra Description:

Proposed Funding (in \$000s)

PHASE :	Funding Source	<2026	2025 - 2026	2026 - 2027	2027 - 2028	2028 - 2029	2029 - 2030	>2030	All Years
	DIH	22	11	0	0	0	0	0	33
	DS	124	5	0	0	0	0	0	129
PRELIMINARY ENGINEERING	Total	684	16	0	0	0	0	0	700
	CARU	0	171	0	0	0	0	0	171
	DDR	0	2,673	0	0	0	0	0	2,673
	DDR	0	349	0	0	0	0	0	349
	DIH	0	85	0	0	0	0	0	85
CONSTRUCTION	Total	0	3,278	0	0	0	0	0	3,278

RESPONSIBLE AGENCY: **FDOT**

Item Number: **445997** Item Segment **TOTAL ALL Years ALL Phases:** **\$3,978**
 Item **TOTAL ALL Years ALL Phases ALL Segments:** **\$5,533**

TPO Project No: **DT4459972**
 LRTP Ref: 06-09
 County: MIAMI-DADE
 Roadway ID: 87008000
 Lanes Exist: 2
 Lanes Improved: 2
 Lanes Added:
 Project Length: 0.309
 District: 6

Project Description: **SR 916/NW 138 STREET AT NW 67 AVENUE / LUDLAM ROAD**

Type of Work: **TRAFFIC OPS IMPROVEMENT** SIS or Non-SIS: **No**

Extra Description:

Proposed Funding (in \$000s)

PHASE :	Funding Source	<2026	2025 - 2026	2026 - 2027	2027 - 2028	2028 - 2029	2029 - 2030	>2030	All Years
	ACSS	0	0	198	0	0	0	0	198
PRELIMINARY ENGINEERING	Total	0	0	198	0	0	0	0	198
	ACSS	0	0	0	0	1,357	0	0	1,357
CONSTRUCTION	Total	0	0	0	0	1,357	0	0	1,357

RESPONSIBLE AGENCY: **FDOT**

Item Number: **445997** Item Segment **TOTAL ALL Years ALL Phases:** **\$1,555**
 Item **TOTAL ALL Years ALL Phases ALL Segments:** **\$5,533**

MIAMI-DADE TRANSPORTATION PLANNING ORGANIZATION
 TRANSPORTATION IMPROVEMENT PROGRAM
 PRIMARY STATE HIGHWAYS AND INTERMODAL



HIGHWAYS

TPO Project No: **DT4459981**
 LRTP Ref: 06-09
 County: MIAMI-DADE
 Roadway ID: 87054000
 Lanes Exist: 2
 Lanes Improved: 2
 Lanes Added:
 Project Length: 1.719
 District: 6

Project Description: **SR 972 / CORAL WAY / SW 3 AVENUE** **400 FT WEST OF SW 12 AVENUE** **BRICKELL AVENUE**
 Type of Work: **RESURFACING** SIS or Non-SIS: **No**
 Extra Description:

		Proposed Funding (in \$000s)							
PHASE :	Funding Source	<2026	2025 - 2026	2026 - 2027	2027 - 2028	2028 - 2029	2029 - 2030	>2030	All Years
	DDR	974	0	0	0	0	0	0	974
	DIH	78	7	0	0	0	0	0	85
	DS	269	0	0	0	0	0	0	269
	HSP	48	0	0	0	0	0	0	48
PRELIMINARY ENGINEERING	Total	1,369	7	0	0	0	0	0	1,376
	ACSS	0	288	0	0	0	0	0	288
	CARU	0	25	0	0	0	0	0	25
	DDR	0	10,810	0	0	0	0	0	10,810
	DIH	0	51	0	0	0	0	0	51
CONSTRUCTION	Total	0	11,320	0	0	0	0	0	11,320
	DDR	0	0	160	0	0	0	0	160
ALTERNATIVE CONTRACTING INCENTIVES	Total	0	0	160	0	0	0	0	160

RESPONSIBLE AGENCY: FDOT

Item Segment TOTAL ALL Years ALL Phases: **\$12,856**
 Item Number: 445998 Item TOTAL ALL Years ALL Phases ALL Segments: **\$12,856**

TPO Project No: **DT4459991**
 LRTP Ref: 06-09
 County: MIAMI-DADE
 Roadway ID: 87140000
 Lanes Exist: 4
 Lanes Improved: 4
 Lanes Added:
 Project Length: 0.357
 District: 6

Project Description: **SR 7 / US 441 / NW 8 AVENUE / NW 7 AVENUE** **NORTH OF NW 3 STREET** **SOUTH OF NW 8 STREET**
 Type of Work: **RESURFACING** SIS or Non-SIS: **No**
 Extra Description:

		Proposed Funding (in \$000s)							
PHASE :	Funding Source	<2026	2025 - 2026	2026 - 2027	2027 - 2028	2028 - 2029	2029 - 2030	>2030	All Years
	DDR	243	0	0	0	0	0	0	243
	DIH	42	16	0	0	0	0	0	58
	DS	70	2	0	0	0	0	0	72

MIAMI-DADE TRANSPORTATION PLANNING ORGANIZATION
 TRANSPORTATION IMPROVEMENT PROGRAM
 PRIMARY STATE HIGHWAYS AND INTERMODAL



HIGHWAYS

TPO Project No: **DT4459991** Project Description: **SR 7 / US 441 / NW 8 AVENUE / NW 7 AVENUE** **NORTH OF NW 3 STREET** **SOUTH OF NW 8 STREET**
 LRTP Ref: 06-09
 County: MIAMI-DADE
 Roadway ID: 87140000
 Lanes Exist: 4
 Lanes Improved: 4
 Lanes Added:
 Project Length: 0.357
 District: 6

Type of Work: **RESURFACING** SIS or Non-SIS: **No**
 Extra Description:

PHASE :		Proposed Funding (in \$000s)							
Funding Source	<2026	2025 - 2026	2026 - 2027	2027 - 2028	2028 - 2029	2029 - 2030	>2030	All Years	
PRELIMINARY ENGINEERING	Total	355	18	0	0	0	0	373	
	CARU	0	373	0	0	0	0	373	
	DDR	0	776	0	0	0	0	776	
	DDR	0	100	0	0	0	0	100	
	DIH	0	41	0	0	0	0	41	
CONSTRUCTION	Total	0	1,290	0	0	0	0	1,290	

RESPONSIBLE AGENCY: **FDOT**

Item Segment **TOTAL ALL Years ALL Phases:** **\$1,663**
 Item Number: **445999** Item **TOTAL ALL Years ALL Phases ALL Segments:** **\$1,663**

TPO Project No: **DT4460001** Project Description: **SR 90 / TAMiami TRAIL / SW 8 STREET** **BEACOM BOULEVARD** **SW 4 AVENUE**
 LRTP Ref: 06-09
 County: MIAMI-DADE
 Roadway ID: 87120000
 Lanes Exist: 3
 Lanes Improved: 3
 Lanes Added:
 Project Length: 2.318
 District: 6

Type of Work: **RESURFACING - RIDE ONLY** SIS or Non-SIS: **No**
 Extra Description:

PHASE :		Proposed Funding (in \$000s)							
Funding Source	<2026	2025 - 2026	2026 - 2027	2027 - 2028	2028 - 2029	2029 - 2030	>2030	All Years	
PRELIMINARY ENGINEERING	Total	916	1	0	0	0	0	917	
	DDR	758	0	0	0	0	0	758	
	DIH	85	1	0	0	0	0	86	
	DS	73	0	0	0	0	0	73	
	ACNR	935	0	0	0	0	0	935	
	ACSA	21	56	0	0	0	0	77	
	CARU	26	0	0	0	0	0	26	
	DDR	1,817	80	0	0	0	0	1,897	
	DDR	40	380	0	0	0	0	420	
	DIH	2	72	0	0	0	0	74	

MIAMI-DADE TRANSPORTATION PLANNING ORGANIZATION
 TRANSPORTATION IMPROVEMENT PROGRAM
 PRIMARY STATE HIGHWAYS AND INTERMODAL



HIGHWAYS

TPO Project No: **DT4460001** Project Description: **SR 90 / TAMIAMI TRAIL / SW 8 STREET BEACOM BOULEVARD SW 4 AVENUE**

LRTP Ref: 06-09
 County: MIAMI-DADE
 Roadway ID: 87120000
 Lanes Exist: 3
 Lanes Improved: 3
 Lanes Added:
 Project Length: 2.318
 District: 6

Project Description:

Type of Work: **RESURFACING - RIDE ONLY**

SIS or Non-SIS: **No**

Extra Description:

Proposed Funding (in \$000s)

PHASE :	Funding Source	<2026	2025 - 2026	2026 - 2027	2027 - 2028	2028 - 2029	2029 - 2030	>2030	All Years
	SA	332	0	0	0	0	0	0	332
	SL	614	0	0	0	0	0	0	614
CONSTRUCTION	Total	3,787	588	0	0	0	0	0	4,375
	SA	0	0	140	0	0	0	0	140
ALTERNATIVE CONTRACTING INCENTIVES	Total	0	0	140	0	0	0	0	140

RESPONSIBLE AGENCY: **FDOT**

Item Segment **TOTAL ALL Years ALL Phases:** **\$5,432**

Item Number: **446000**

Item **TOTAL ALL Years ALL Phases ALL Segments:** **\$7,940**

TPO Project No: **DT4460002** Project Description: **SR 90 / SW 8 STREET SW 4 AVENUE SW 2 AVENUE & SW 4 AVENUE FROM SW 7 STREET TO SW 8 STREET**

LRTP Ref: 06-09
 County: MIAMI-DADE
 Roadway ID: 87120000
 Lanes Exist: 3
 Lanes Improved: 3
 Lanes Added:
 Project Length: 0.300
 District: 6

Project Description:

Type of Work: **RESURFACING**

SIS or Non-SIS: **No**

Extra Description:

Proposed Funding (in \$000s)

PHASE :	Funding Source	<2026	2025 - 2026	2026 - 2027	2027 - 2028	2028 - 2029	2029 - 2030	>2030	All Years
	DDR	0	215	0	0	0	0	0	215
	DDR	2,145	0	0	0	0	0	0	2,145
	DIH	0	4	0	0	0	0	0	4
	DS	8	0	0	0	0	0	0	8
	SA	56	0	0	0	0	0	0	56
CONSTRUCTION	Total	2,209	219	0	0	0	0	0	2,428
	SA	0	0	80	0	0	0	0	80
ALTERNATIVE CONTRACTING INCENTIVES	Total	0	0	80	0	0	0	0	80

RESPONSIBLE AGENCY: **FDOT**

Item Segment **TOTAL ALL Years ALL Phases:** **\$2,508**

Item Number: **446000**

Item **TOTAL ALL Years ALL Phases ALL Segments:** **\$7,940**

MIAMI-DADE TRANSPORTATION PLANNING ORGANIZATION
 TRANSPORTATION IMPROVEMENT PROGRAM
 PRIMARY STATE HIGHWAYS AND INTERMODAL



HIGHWAYS

TPO Project No: **DT4460011** Project Description: **SR 976 / BIRD ROAD / SW 40 STREET WEST OF LAGUNA STREET WEST OF SW 38 AVENUE**
 LRTP Ref: 06-09
 County: MIAMI-DADE
 Roadway ID: 87044000
 Lanes Exist: 4
 Lanes Improved: 4
 Lanes Added:
 Project Length: 0.304
 District: 6

Type of Work: **RESURFACING** SIS or Non-SIS: **No**

Extra Description:

		Proposed Funding (in \$000s)							
PHASE :	Funding Source	<2026	2025 - 2026	2026 - 2027	2027 - 2028	2028 - 2029	2029 - 2030	>2030	All Years
	DDR	208	0	0	0	0	0	0	208
	DIH	30	18	0	0	0	0	0	48
	DS	31	4	0	0	0	0	0	35
PRELIMINARY ENGINEERING	Total	269	22	0	0	0	0	0	291
	DIH	0	5	0	0	0	0	0	5
RIGHT OF WAY	Total	0	5	0	0	0	0	0	5
	ACSS	0	129	0	0	0	0	0	129
	CARU	0	65	0	0	0	0	0	65
	DDR	0	1,216	0	0	0	0	0	1,216
	DIH	0	41	0	0	0	0	0	41
CONSTRUCTION	Total	0	1,451	0	0	0	0	0	1,451
	DDR	0	0	45	0	0	0	0	45
ALTERNATIVE CONTRACTING INCENTIVES	Total	0	0	45	0	0	0	0	45

RESPONSIBLE AGENCY: FDOT

Item Segment TOTAL ALL Years ALL Phases: **\$1,792**
 Item Number: 446001 Item TOTAL ALL Years ALL Phases ALL Segments: **\$1,792**

TPO Project No: **DT4460021** Project Description: **SR 953/LEJEUNE/SW 42 AVENUE NORTH OF SR 5/S DIXIE HIGHWAY NORTH OF ALTARA AVENUE**
 LRTP Ref: 06-09
 County: MIAMI-DADE
 Roadway ID: 87281000
 Lanes Exist: 4
 Lanes Improved: 4
 Lanes Added:
 Project Length: 0.428
 District: 6

Type of Work: **RESURFACING** SIS or Non-SIS: **No**

Extra Description:

		Proposed Funding (in \$000s)							
PHASE :	Funding Source	<2026	2025 - 2026	2026 - 2027	2027 - 2028	2028 - 2029	2029 - 2030	>2030	All Years
	DDR	393	47	0	0	0	0	0	440
	DIH	32	49	0	0	0	0	0	81
	DS	147	14	0	0	0	0	0	161

MIAMI-DADE TRANSPORTATION PLANNING ORGANIZATION
 TRANSPORTATION IMPROVEMENT PROGRAM
 PRIMARY STATE HIGHWAYS AND INTERMODAL



HIGHWAYS

TPO Project No: **DT4460021**
 LRTP Ref: 06-09
 County: MIAMI-DADE
 Roadway ID: 87281000
 Lanes Exist: 4
 Lanes Improved: 4
 Lanes Added:
 Project Length: 0.428
 District: 6

Project Description: **SR 953/LEJEUNE/SW 42 AVENUE NORTH OF SR 5/S DIXIE HIGHWAY NORTH OF ALTARA AVENUE**

Type of Work: **RESURFACING** SIS or Non-SIS: **No**

Extra Description:

PHASE :		Proposed Funding (in \$000s)							
Funding Source		<2026	2025 - 2026	2026 - 2027	2027 - 2028	2028 - 2029	2029 - 2030	>2030	All Years
PRELIMINARY ENGINEERING	Total	572	110	0	0	0	0	0	682
	DIH	0	1	0	0	0	0	0	1
RIGHT OF WAY	Total	0	1	0	0	0	0	0	1
	ACNR	0	2,018	0	0	0	0	0	2,018
	ACSA	0	413	0	0	0	0	0	413
	CARU	0	24	0	0	0	0	0	24
	DDR	0	1,078	0	0	0	0	0	1,078
	DIH	0	59	0	0	0	0	0	59
	DS	0	0	0	0	0	0	0	0
CONSTRUCTION	Total	0	3,592	0	0	0	0	0	3,592
	SA	0	0	75	0	0	0	0	75
ALTERNATIVE CONTRACTING INCENTIVES	Total	0	0	75	0	0	0	0	75

RESPONSIBLE AGENCY: FDOT

Item Segment **TOTAL ALL Years ALL Phases:** **\$4,350**
 Item Number: **446002** Item **TOTAL ALL Years ALL Phases ALL Segments:** **\$4,350**

TPO Project No: **DT4460031**
 LRTP Ref: 06-09
 County: MIAMI-DADE
 Roadway ID: 87054000
 Lanes Exist: 4
 Lanes Improved: 4
 Lanes Added:
 Project Length: 0.469
 District: 6

Project Description: **SR 972 / CORAL WAY / SW 22 STREET EAST OF SW 22 AVENUE WEST OF 17 AVENUE**

Type of Work: **RESURFACING** SIS or Non-SIS: **No**

Extra Description:

PHASE :		Proposed Funding (in \$000s)							
Funding Source		<2026	2025 - 2026	2026 - 2027	2027 - 2028	2028 - 2029	2029 - 2030	>2030	All Years
	DDR	427	0	0	0	0	0	0	427
	DIH	39	10	0	0	0	0	0	49
	DS	22	0	0	0	0	0	0	22
PRELIMINARY ENGINEERING	Total	488	10	0	0	0	0	0	498

MIAMI-DADE TRANSPORTATION PLANNING ORGANIZATION
 TRANSPORTATION IMPROVEMENT PROGRAM
 PRIMARY STATE HIGHWAYS AND INTERMODAL



HIGHWAYS

TPO Project No: **DT4460031** Project Description: **SR 972 / CORAL WAY / SW 22 STREET EAST OF SW 22 AVENUE WEST OF 17 AVENUE**
 LRTP Ref: 06-09
 County: MIAMI-DADE
 Roadway ID: 87054000
 Lanes Exist: 4
 Lanes Improved: 4
 Lanes Added:
 Project Length: 0.469
 District: 6

Type of Work: **RESURFACING** SIS or Non-SIS: **No**
 Extra Description:

		Proposed Funding (in \$000s)							
PHASE :	Funding Source	<2026	2025 - 2026	2026 - 2027	2027 - 2028	2028 - 2029	2029 - 2030	>2030	All Years
	CARU	0	37	0	0	0	0	0	37
	DDR	0	283	0	0	0	0	0	283
	DDR	0	1,424	0	0	0	0	0	1,424
	DIH	0	45	0	0	0	0	0	45
CONSTRUCTION	Total	0	1,789	0	0	0	0	0	1,789
	DDR	0	0	80	0	0	0	0	80
ALTERNATIVE CONTRACTING INCENTIVES	Total	0	0	80	0	0	0	0	80

RESPONSIBLE AGENCY: FDOT

Item Number: 446003
 Item Segment TOTAL ALL Years ALL Phases: \$2,367
 Item TOTAL ALL Years ALL Phases ALL Segments: \$2,367

TPO Project No: **DT4460151** Project Description: **DISTRICTWIDE TRAFFIC ENGINEERING SUPPORT SERVICES**
 LRTP Ref: 06-09
 County: DIST/ST-WIDE
 Roadway ID:
 Lanes Exist:
 Lanes Improved:
 Lanes Added:
 Project Length:
 District: 6

Type of Work: **TRAFFIC CONTROL DEVICES/SYSTEM** SIS or Non-SIS: **No**
 Extra Description:

		Proposed Funding (in \$000s)							
PHASE :	Funding Source	<2026	2025 - 2026	2026 - 2027	2027 - 2028	2028 - 2029	2029 - 2030	>2030	All Years
	DIH	74	16	0	0	0	0	0	90
	DS	1,500	0	0	0	0	0	0	1,500
PRELIMINARY ENGINEERING	Total	1,574	16	0	0	0	0	0	1,590

RESPONSIBLE AGENCY: FDOT

Item Number: 446015
 Item Segment TOTAL ALL Years ALL Phases: \$1,590
 Item TOTAL ALL Years ALL Phases ALL Segments: \$3,575

MIAMI-DADE TRANSPORTATION PLANNING ORGANIZATION
 TRANSPORTATION IMPROVEMENT PROGRAM
 PRIMARY STATE HIGHWAYS AND INTERMODAL



HIGHWAYS

TPO Project No: **DT4460152**
 LRTP Ref: 06-09
 County: DIST/ST-WIDE
 Roadway ID:
 Lanes Exist:
 Lanes Improved:
 Lanes Added:
 Project Length:
 District: 6

Project Description: **DISTRICTWIDE TRAFFIC ENGINEERING SUPPORT SERVICES**

Type of Work: **TRAFFIC ENGINEERING STUDY** SIS or Non-SIS: **No**

Extra Description:

		Proposed Funding (in \$000s)							
PHASE :	Funding Source	<2026	2025 - 2026	2026 - 2027	2027 - 2028	2028 - 2029	2029 - 2030	>2030	All Years
	DDR	0	200	0	0	0	0	0	200
	DIH	0	10	10	10	10	0	0	40
	DS	305	300	300	240	300	0	0	1,445
PRELIMINARY ENGINEERING	Total	305	510	310	250	310	0	0	1,685

RESPONSIBLE AGENCY: **FDOT**

Item Segment **TOTAL ALL Years ALL Phases:** **\$1,685**
 Item Number: **446015** Item **TOTAL ALL Years ALL Phases ALL Segments:** **\$3,575**

TPO Project No: **DT4460153**
 LRTP Ref: 06-09
 County: DIST/ST-WIDE
 Roadway ID:
 Lanes Exist:
 Lanes Improved:
 Lanes Added:
 Project Length:
 District: 6

Project Description: **DISTRICTWIDE TRAFFIC ENGINEERING SUPPORT SERVICES**

Type of Work: **TRAFFIC CONTROL DEVICES/SYSTEM** SIS or Non-SIS: **No**

Extra Description:

		Proposed Funding (in \$000s)							
PHASE :	Funding Source	<2026	2025 - 2026	2026 - 2027	2027 - 2028	2028 - 2029	2029 - 2030	>2030	All Years
	DS	0	0	0	0	0	300	0	300
PRELIMINARY ENGINEERING	Total	0	0	0	0	0	300	0	300

RESPONSIBLE AGENCY: **FDOT**

Item Segment **TOTAL ALL Years ALL Phases:** **\$300**
 Item Number: **446015** Item **TOTAL ALL Years ALL Phases ALL Segments:** **\$3,575**

MIAMI-DADE TRANSPORTATION PLANNING ORGANIZATION
 TRANSPORTATION IMPROVEMENT PROGRAM
 PRIMARY STATE HIGHWAYS AND INTERMODAL



HIGHWAYS

TPO Project No: **DT4461201**
 LRTP Ref: 06-09
 County: DIST/ST-WIDE
 Roadway ID:
 Lanes Exist:
 Lanes Improved:
 Lanes Added:
 Project Length:
 District: 6

Project Description: **021 DISTRICTWIDE MISCELANOUS CONSTRUCTION ENGINEERING INSPECTION CONSULTANT 2**

Type of Work: **INSPECT CONSTRUCTION PROJS.** SIS or Non-SIS: **No**

Extra Description:

PHASE :		Proposed Funding (in \$000s)							
		Funding Source	<2026	2025 - 2026	2026 - 2027	2027 - 2028	2028 - 2029	2029 - 2030	>2030
CONSTRUCTION	DS	1	607	600	0	0	0	0	1,208
	Total	1	607	600	0	0	0	0	1,208

RESPONSIBLE AGENCY: **FDOT**

Item Segment TOTAL ALL Years ALL Phases: **\$1,208**

Item Number: 446120

Item TOTAL ALL Years ALL Phases ALL Segments: **\$3,268**

TPO Project No: **DT4461202**
 LRTP Ref: 06-09
 County: DIST/ST-WIDE
 Roadway ID:
 Lanes Exist:
 Lanes Improved:
 Lanes Added:
 Project Length:
 District: 6

Project Description: **025 DISTRICTWIDE MISCELANOUS CONSTRUCTION ENGINEERING INSPECTION CONSULTANT 2**

Type of Work: **INSPECT CONSTRUCTION PROJS.** SIS or Non-SIS: **No**

Extra Description:

PHASE :		Proposed Funding (in \$000s)							
		Funding Source	<2026	2025 - 2026	2026 - 2027	2027 - 2028	2028 - 2029	2029 - 2030	>2030
CONSTRUCTION	DS	0	0	0	560	800	700	0	2,060
	Total	0	0	0	560	800	700	0	2,060

RESPONSIBLE AGENCY: **FDOT**

Item Segment TOTAL ALL Years ALL Phases: **\$2,060**

Item Number: 446120

Item TOTAL ALL Years ALL Phases ALL Segments: **\$3,268**

MIAMI-DADE TRANSPORTATION PLANNING ORGANIZATION
 TRANSPORTATION IMPROVEMENT PROGRAM
 PRIMARY STATE HIGHWAYS AND INTERMODAL



HIGHWAYS

TPO Project No: **DT4461401**
 LRTP Ref: 06-09
 County: DIST/ST-WIDE
 Roadway ID:
 Lanes Exist:
 Lanes Improved:
 Lanes Added:
 Project Length:
 District: 6

Project Description: **DISTRICTWIDE MISCELLANEOUS CONSTRUCTION ENGINEERING INSPECTION CONSULTANT**

Type of Work: **INSPECT CONSTRUCTION PROJS.** SIS or Non-SIS: **No**

Extra Description:

		Proposed Funding (in \$000s)							
PHASE :	Funding Source	<2026	2025 - 2026	2026 - 2027	2027 - 2028	2028 - 2029	2029 - 2030	>2030	All Years
	DDR	35	0	0	0	0	0	0	35
	DS	95	663	600	0	0	0	0	1,358
CONSTRUCTION	Total	130	663	600	0	0	0	0	1,393

RESPONSIBLE AGENCY: **FDOT**

Item Segment TOTAL ALL Years ALL Phases: **\$1,393**
 Item Number: **446140** Item TOTAL ALL Years ALL Phases ALL Segments: **\$2,873**

TPO Project No: **DT4461402**
 LRTP Ref: 06-09
 County: DIST/ST-WIDE
 Roadway ID:
 Lanes Exist:
 Lanes Improved:
 Lanes Added:
 Project Length:
 District: 6

Project Description: **DISTRICTWIDE MISCELLANEOUS CONSTRUCTION ENGINEERING INSPECTION CONSULTANT**

Type of Work: **INSPECT CONSTRUCTION PROJS.** SIS or Non-SIS: **No**

Extra Description:

		Proposed Funding (in \$000s)							
PHASE :	Funding Source	<2026	2025 - 2026	2026 - 2027	2027 - 2028	2028 - 2029	2029 - 2030	>2030	All Years
	DS	0	0	0	80	700	700	0	1,480
CONSTRUCTION	Total	0	0	0	80	700	700	0	1,480

RESPONSIBLE AGENCY: **FDOT**

Item Segment TOTAL ALL Years ALL Phases: **\$1,480**
 Item Number: **446140** Item TOTAL ALL Years ALL Phases ALL Segments: **\$2,873**

MIAMI-DADE TRANSPORTATION PLANNING ORGANIZATION
 TRANSPORTATION IMPROVEMENT PROGRAM
 PRIMARY STATE HIGHWAYS AND INTERMODAL



HIGHWAYS

TPO Project No: **DT4461891**
 LRTP Ref: 06-09
 County: MIAMI-DADE
 Roadway ID: 87016000
 Lanes Exist: 4
 Lanes Improved:
 Lanes Added:
 Project Length: 0.060
 District: 6

Project Description: **SR 112 / W 41 STREET BRIDGE (BR #870055) OVER INDIAN CREEK WATERWAY**

Type of Work: **BRIDGE-REPAIR/REHABILITATION** SIS or Non-SIS: **No**

Extra Description:

		Proposed Funding (in \$000s)							
PHASE :	Funding Source	<2026	2025 - 2026	2026 - 2027	2027 - 2028	2028 - 2029	2029 - 2030	>2030	All Years
	BRRP	170	11	0	0	0	0	0	181
	DIH	8	4	0	0	0	0	0	12
	DS	37	0	0	0	0	0	0	37
	LF	16	0	0	0	0	0	0	16
PRELIMINARY ENGINEERING	Total	231	15	0	0	0	0	0	246
	LF	0	90	0	0	0	0	0	90
RAILROAD & UTILITIES	Total	0	90	0	0	0	0	0	90
	BRRP	0	3,506	0	0	0	0	0	3,506
	DIH	0	1	0	0	0	0	0	1
CONSTRUCTION	Total	0	3,507	0	0	0	0	0	3,507
	BRRP	0	0	120	0	0	0	0	120
ALTERNATIVE CONTRACTING INCENTIVES	Total	0	0	120	0	0	0	0	120

RESPONSIBLE AGENCY: FDOT

Item Segment TOTAL ALL Years ALL Phases: **\$3,963**
 Item Number: 446189 Item TOTAL ALL Years ALL Phases ALL Segments: **\$3,963**

TPO Project No: **DT4461901**
 LRTP Ref: 06-09
 County: MIAMI-DADE
 Roadway ID: 87240000
 Lanes Exist: 6
 Lanes Improved:
 Lanes Added:
 Project Length: 0.071
 District: 6

Project Description: **SR 9 / NW 27 AVENUE OVER MIAMI RIVER BRIDGES #870731 & #870763**

Type of Work: **BRIDGE-REPAIR/REHABILITATION** SIS or Non-SIS: **No**

Extra Description:

		Proposed Funding (in \$000s)							
PHASE :	Funding Source	<2026	2025 - 2026	2026 - 2027	2027 - 2028	2028 - 2029	2029 - 2030	>2030	All Years
	ACFP	0	1,040	0	0	0	0	0	1,040
	DIH	0	5	0	0	0	0	0	5
PRELIMINARY ENGINEERING	Total	0	1,045	0	0	0	0	0	1,045
	BRRP	0	0	0	0	0	9,150	0	9,150

MIAMI-DADE TRANSPORTATION PLANNING ORGANIZATION
TRANSPORTATION IMPROVEMENT PROGRAM
PRIMARY STATE HIGHWAYS AND INTERMODAL



HIGHWAYS

TPO Project No: **DT4461901**
 LRTP Ref: 06-09
 County: MIAMI-DADE
 Roadway ID: 87240000
 Lanes Exist: 6
 Lanes Improved:
 Lanes Added:
 Project Length: 0.071
 District: 6

Project Description: **SR 9 / NW 27 AVENUE OVER MIAMI RIVER BRIDGES #870731 & #870763**

Type of Work: **BRIDGE-REPAIR/REHABILITATION** SIS or Non-SIS: **No**

Extra Description:

PHASE :		Proposed Funding (in \$000s)							
		Funding Source	<2026	2025 - 2026	2026 - 2027	2027 - 2028	2028 - 2029	2029 - 2030	>2030
CONSTRUCTION	DDR	0	0	0	0	0	2,369	0	2,369
	DIH	0	0	0	0	0	113	0	113
	Total	0	0	0	0	0	11,632	0	11,632

RESPONSIBLE AGENCY: **FDOT**

Item Segment **TOTAL ALL Years ALL Phases:** **\$12,677**
 Item Number: **446190** Item **TOTAL ALL Years ALL Phases ALL Segments:** **\$12,677**

TPO Project No: **DT4461931**
 LRTP Ref: 06-09
 County: MIAMI-DADE
 Roadway ID: 87270223
 Lanes Exist: 1
 Lanes Improved:
 Lanes Added:
 Project Length: 0.348
 District: 6

Project Description: **SR 9A / I-95 NB FLYOVER RAMP BRIDGE (BR #870724) OVER NW 17 & NW 20 STREET**

Type of Work: **BRIDGE-REPAIR/REHABILITATION** SIS or Non-SIS: **Yes**

Extra Description:

PHASE :		Proposed Funding (in \$000s)							
		Funding Source	<2026	2025 - 2026	2026 - 2027	2027 - 2028	2028 - 2029	2029 - 2030	>2030
PRELIMINARY ENGINEERING	BRRP	151	0	0	0	0	0	0	151
	DS	7	0	0	0	0	0	0	7
	Total	158	0	0	0	0	0	0	158
CONSTRUCTION	BRRP	0	0	1,836	0	0	0	0	1,836
	DS	3	0	0	0	0	0	0	3
	Total	3	0	1,836	0	0	0	0	1,839

RESPONSIBLE AGENCY: **FDOT**

Item Segment **TOTAL ALL Years ALL Phases:** **\$1,997**
 Item Number: **446193** Item **TOTAL ALL Years ALL Phases ALL Segments:** **\$1,997**

MIAMI-DADE TRANSPORTATION PLANNING ORGANIZATION
 TRANSPORTATION IMPROVEMENT PROGRAM
 PRIMARY STATE HIGHWAYS AND INTERMODAL



HIGHWAYS

TPO Project No: **DT4462391**
 LRTP Ref: 06-09
 County: MIAMI-DADE
 Roadway ID: 87260524
 Lanes Exist: 2
 Lanes Improved: 2
 Lanes Added:
 Project Length: 0.624
 District: 6

Project Description: **SR 988 (SR 826 FRONTAGE ROAD / NW NW 154 STREET NW 164 CT 77 COURT)**
 Type of Work: **RESURFACING**
 Extra Description:
 SIS or Non-SIS: **No**

		Proposed Funding (in \$000s)							
PHASE :	Funding Source	<2026	2025 - 2026	2026 - 2027	2027 - 2028	2028 - 2029	2029 - 2030	>2030	All Years
	DDR	583	0	0	0	0	0	0	583
	DIH	60	26	0	0	0	0	0	86
	DS	101	1	0	0	0	0	0	102
PRELIMINARY ENGINEERING	Total	744	27	0	0	0	0	0	771
	DIH	0	1	0	0	0	0	0	1
RIGHT OF WAY	Total	0	1	0	0	0	0	0	1
	CARU	0	58	0	0	0	0	0	58
	DDR	0	457	0	0	0	0	0	457
	DDR	0	3,573	0	0	0	0	0	3,573
	DIH	0	88	0	0	0	0	0	88
CONSTRUCTION	Total	0	4,176	0	0	0	0	0	4,176
	DDR	0	0	100	0	0	0	0	100
ALTERNATIVE CONTRACTING INCENTIVES	Total	0	0	100	0	0	0	0	100

RESPONSIBLE AGENCY: FDOT

Item Segment TOTAL ALL Years ALL Phases: **\$5,048**
 Item Number: 446239 Item TOTAL ALL Years ALL Phases ALL Segments: **\$5,048**

MIAMI-DADE TRANSPORTATION PLANNING ORGANIZATION
 TRANSPORTATION IMPROVEMENT PROGRAM
 PRIMARY STATE HIGHWAYS AND INTERMODAL



HIGHWAYS

TPO Project No: **DT4462611**
 LRTP Ref: 06-09
 County: MIAMI-DADE
 Roadway ID:
 Lanes Exist:
 Lanes Improved:
 Lanes Added:
 Project Length:
 District: 6

Project Description: **TRAFFIC OPERATIONS PUSH-BUTTON SIGNALS MISCELANOUS CONSTRUCTION IN MIAMI-DADE COUNTY**

Type of Work: **MISCELLANEOUS CONSTRUCTION** SIS or Non-SIS: **No**
 Extra Description:

		Proposed Funding (in \$000s)							
PHASE :	Funding Source	<2026	2025 - 2026	2026 - 2027	2027 - 2028	2028 - 2029	2029 - 2030	>2030	All Years
	DDR	1,148	0	0	0	0	0	0	1,148
	DIH	33	66	0	0	0	0	0	99
	DS	10	14	0	0	0	0	0	24
CONSTRUCTION	Total	1,191	80	0	0	0	0	0	1,271

RESPONSIBLE AGENCY: FDOT

Item Number: **446261** Item Segment TOTAL ALL Years ALL Phases: **\$1,271**
 Item TOTAL ALL Years ALL Phases ALL Segments: **\$10,169**

TPO Project No: **DT4462612**
 LRTP Ref: 06-09
 County: MIAMI-DADE
 Roadway ID:
 Lanes Exist:
 Lanes Improved:
 Lanes Added:
 Project Length:
 District: 6

Project Description: **TRAFFIC OPERATIONS PUSH-BUTTON ROADS MISCELANOUS CONSTRUCTION IN MIAMI-DADE COUNTY**

Type of Work: **MISCELLANEOUS CONSTRUCTION** SIS or Non-SIS: **No**
 Extra Description:

		Proposed Funding (in \$000s)							
PHASE :	Funding Source	<2026	2025 - 2026	2026 - 2027	2027 - 2028	2028 - 2029	2029 - 2030	>2030	All Years
	DS	0	0	0	0	0	0	0	0
PRELIMINARY ENGINEERING	Total	0	0	0	0	0	0	0	0
	DIH	9	27	0	0	0	0	0	36
	DS	1,150	5	0	0	0	0	0	1,155
CONSTRUCTION	Total	1,159	32	0	0	0	0	0	1,191

RESPONSIBLE AGENCY: FDOT

Item Number: **446261** Item Segment TOTAL ALL Years ALL Phases: **\$1,191**
 Item TOTAL ALL Years ALL Phases ALL Segments: **\$10,169**

MIAMI-DADE TRANSPORTATION PLANNING ORGANIZATION
 TRANSPORTATION IMPROVEMENT PROGRAM
 PRIMARY STATE HIGHWAYS AND INTERMODAL



HIGHWAYS

TPO Project No: **DT4462613**
 LRTP Ref: 06-09
 County: MIAMI-DADE
 Roadway ID:
 Lanes Exist:
 Lanes Improved:
 Lanes Added:
 Project Length:
 District: 6

Project Description: **TRAFFIC OPERATIONS PUSH-BUTTON
 MISCELANOUS CONSTRUCTION IN
 MIAMI-DADE COUNTY**

Type of Work: **MISCELLANEOUS CONSTRUCTION** SIS or Non-SIS: **No**
 Extra Description:

PHASE :		Proposed Funding (in \$000s)							
		Funding Source	<2026	2025 - 2026	2026 - 2027	2027 - 2028	2028 - 2029	2029 - 2030	>2030
PRELIMINARY ENGINEERING	DS	0	0	0	0	0	0	0	0
	Total	0	0	0	0	0	0	0	0
	DDR	0	500	0	0	0	0	0	500
CONSTRUCTION	DIH	4	19	0	0	0	0	0	23
	DS	1,762	0	0	0	0	0	0	1,762
	Total	1,766	519	0	0	0	0	0	2,285

RESPONSIBLE AGENCY: FDOT

Item Number: 446261
 Item Segment TOTAL ALL Years ALL Phases: \$2,285
 Item TOTAL ALL Years ALL Phases ALL Segments: \$10,169

TPO Project No: **DT4462614**
 LRTP Ref: 06-09
 County: MIAMI-DADE
 Roadway ID:
 Lanes Exist:
 Lanes Improved:
 Lanes Added:
 Project Length:
 District: 6

Project Description: **TRAFFIC OPERATIONS PUSH-BUTTON
 MISCELANOUS CONSTRUCTION IN
 MIAMI-DADE COUNTY**

Type of Work: **MISCELLANEOUS CONSTRUCTION** SIS or Non-SIS: **No**
 Extra Description:

PHASE :		Proposed Funding (in \$000s)							
		Funding Source	<2026	2025 - 2026	2026 - 2027	2027 - 2028	2028 - 2029	2029 - 2030	>2030
CONSTRUCTION	DIH	2	93	0	0	0	0	0	95
	DS	1,772	0	0	0	0	0	0	1,772
Total	1,774	93	0	0	0	0	0	0	1,867

RESPONSIBLE AGENCY: FDOT

Item Number: 446261
 Item Segment TOTAL ALL Years ALL Phases: \$1,867
 Item TOTAL ALL Years ALL Phases ALL Segments: \$10,169

MIAMI-DADE TRANSPORTATION PLANNING ORGANIZATION
 TRANSPORTATION IMPROVEMENT PROGRAM
 PRIMARY STATE HIGHWAYS AND INTERMODAL



HIGHWAYS

TPO Project No: **DT4462615**
 LRTP Ref: 06-09
 County: MIAMI-DADE
 Roadway ID:
 Lanes Exist:
 Lanes Improved:
 Lanes Added:
 Project Length:
 District: 6

Project Description: **TRAFFIC OPERATIONS PUSH-BUTTON
 MISCELANOUS CONSTRUCTION IN
 MIAMI-DADE COUNTY**

Type of Work: **MISCELLANEOUS CONSTRUCTION** SIS or Non-SIS: **No**
 Extra Description:

		Proposed Funding (in \$000s)							
PHASE :	Funding Source	<2026	2025 - 2026	2026 - 2027	2027 - 2028	2028 - 2029	2029 - 2030	>2030	All Years
	DIH	0	0	0	0	5	0	0	5
	DS	0	0	0	0	1,147	0	0	1,147
CONSTRUCTION	Total	0	0	0	0	1,152	0	0	1,152

RESPONSIBLE AGENCY: **FDOT**

Item Segment **TOTAL ALL Years ALL Phases:** **\$1,152**
 Item Number: **446261** Item **TOTAL ALL Years ALL Phases ALL Segments:** **\$10,169**

TPO Project No: **DT4462616**
 LRTP Ref: 06-09
 County: MIAMI-DADE
 Roadway ID:
 Lanes Exist:
 Lanes Improved:
 Lanes Added:
 Project Length:
 District: 6

Project Description: **TRAFFIC OPERATIONS PUSH-BUTTON
 MISCELANOUS CONSTRUCTION IN
 MIAMI-DADE COUNTY**

Type of Work: **MISCELLANEOUS CONSTRUCTION** SIS or Non-SIS: **No**
 Extra Description:

		Proposed Funding (in \$000s)							
PHASE :	Funding Source	<2026	2025 - 2026	2026 - 2027	2027 - 2028	2028 - 2029	2029 - 2030	>2030	All Years
	DDR	0	0	1,147	0	0	0	0	1,147
	DIH	0	0	109	0	0	0	0	109
CONSTRUCTION	Total	0	0	1,256	0	0	0	0	1,256

RESPONSIBLE AGENCY: **FDOT**

Item Segment **TOTAL ALL Years ALL Phases:** **\$1,256**
 Item Number: **446261** Item **TOTAL ALL Years ALL Phases ALL Segments:** **\$10,169**

MIAMI-DADE TRANSPORTATION PLANNING ORGANIZATION
 TRANSPORTATION IMPROVEMENT PROGRAM
 PRIMARY STATE HIGHWAYS AND INTERMODAL



HIGHWAYS

TPO Project No: **DT4462617**
 LRTP Ref: 06-09
 County: MIAMI-DADE
 Roadway ID:
 Lanes Exist:
 Lanes Improved:
 Lanes Added:
 Project Length:
 District: 6

Project Description: **TRAFFIC OPERATIONS PUSH-BUTTON
 MISCELANOUS CONSTRUCTION IN
 MIAMI-DADE COUNTY**

Type of Work: **MISCELLANEOUS CONSTRUCTION** SIS or Non-SIS: **No**
 Extra Description:

PHASE :		Proposed Funding (in \$000s)								
		Funding Source	<2026	2025 - 2026	2026 - 2027	2027 - 2028	2028 - 2029	2029 - 2030	>2030	All Years
		DDR	0	0	0	0	972	0	0	972
		DIH	0	0	0	0	5	0	0	5
		DS	0	0	0	0	170	0	0	170
CONSTRUCTION		Total	0	0	0	0	1,147	0	0	1,147

RESPONSIBLE AGENCY: FDOT

Item Number: **446261** Item Segment TOTAL ALL Years ALL Phases: **\$1,147**
 Item TOTAL ALL Years ALL Phases ALL Segments: **\$10,169**

TPO Project No: **DT4462621**
 LRTP Ref: 06-09
 County: MIAMI-DADE
 Roadway ID:
 Lanes Exist:
 Lanes Improved:
 Lanes Added:
 Project Length:
 District: 6

Project Description: **MIAMI-DADE PEDESTRIAN & BICYCLE
 SAFETY PUSH-BUTTON CONTRACT**

Type of Work: **MISCELLANEOUS CONSTRUCTION** SIS or Non-SIS: **No**
 Extra Description:

PHASE :		Proposed Funding (in \$000s)								
		Funding Source	<2026	2025 - 2026	2026 - 2027	2027 - 2028	2028 - 2029	2029 - 2030	>2030	All Years
		DDR	0	0	1,147	0	0	0	0	1,147
		DIH	0	0	109	0	0	0	0	109
CONSTRUCTION		Total	0	0	1,256	0	0	0	0	1,256

RESPONSIBLE AGENCY: FDOT

Item Number: **446262** Item Segment TOTAL ALL Years ALL Phases: **\$1,256**
 Item TOTAL ALL Years ALL Phases ALL Segments: **\$6,073**

MIAMI-DADE TRANSPORTATION PLANNING ORGANIZATION
 TRANSPORTATION IMPROVEMENT PROGRAM
 PRIMARY STATE HIGHWAYS AND INTERMODAL



HIGHWAYS

TPO Project No: **DT4462622**
 LRTP Ref: 06-09
 County: MIAMI-DADE
 Roadway ID:
 Lanes Exist:
 Lanes Improved:
 Lanes Added:
 Project Length:
 District: 6

Project Description: **MIAMI-DADE PEDESTRIAN & BICYCLE SAFETY PUSH-BUTTON CONTRACT**

Type of Work: **MISCELLANEOUS CONSTRUCTION** SIS or Non-SIS: **No**

Extra Description:

		Proposed Funding (in \$000s)							
PHASE :	Funding Source	<2026	2025 - 2026	2026 - 2027	2027 - 2028	2028 - 2029	2029 - 2030	>2030	All Years
	DDR	0	0	1,147	0	0	0	0	1,147
	DIH	0	0	109	0	0	0	0	109
CONSTRUCTION	Total	0	0	1,256	0	0	0	0	1,256

RESPONSIBLE AGENCY: **FDOT**

Item Segment **TOTAL ALL Years ALL Phases:** **\$1,256**

Item Number: **446262** Item **TOTAL ALL Years ALL Phases ALL Segments:** **\$6,073**

TPO Project No: **DT4462623**
 LRTP Ref: 06-09
 County: MIAMI-DADE
 Roadway ID:
 Lanes Exist:
 Lanes Improved:
 Lanes Added:
 Project Length:
 District: 6

Project Description: **MIAMI-DADE PEDESTRIAN & BICYCLE SAFETY PUSH-BUTTON CONTRACT**

Type of Work: **MISCELLANEOUS CONSTRUCTION** SIS or Non-SIS: **No**

Extra Description:

		Proposed Funding (in \$000s)							
PHASE :	Funding Source	<2026	2025 - 2026	2026 - 2027	2027 - 2028	2028 - 2029	2029 - 2030	>2030	All Years
	DIH	0	0	0	0	5	0	0	5
	DS	0	0	0	0	1,147	0	0	1,147
CONSTRUCTION	Total	0	0	0	0	1,152	0	0	1,152

RESPONSIBLE AGENCY: **FDOT**

Item Segment **TOTAL ALL Years ALL Phases:** **\$1,152**

Item Number: **446262** Item **TOTAL ALL Years ALL Phases ALL Segments:** **\$6,073**

MIAMI-DADE TRANSPORTATION PLANNING ORGANIZATION
 TRANSPORTATION IMPROVEMENT PROGRAM
 PRIMARY STATE HIGHWAYS AND INTERMODAL



HIGHWAYS

TPO Project No: **DT4462624**
 LRTP Ref: 06-09
 County: MIAMI-DADE
 Roadway ID:
 Lanes Exist:
 Lanes Improved:
 Lanes Added:
 Project Length:
 District: 6

Project Description: **MIAMI-DADE PEDESTRIAN & BICYCLE SAFETY PUSH-BUTTON CONTRACT**

Type of Work: **MISCELLANEOUS CONSTRUCTION** SIS or Non-SIS: **No**

Extra Description:

PHASE :		Proposed Funding (in \$000s)							All Years
		<2026	2025 - 2026	2026 - 2027	2027 - 2028	2028 - 2029	2029 - 2030	>2030	
	DDR	0	0	1,147	0	0	0	0	1,147
	DIH	0	0	109	0	0	0	0	109
CONSTRUCTION	Total	0	0	1,256	0	0	0	0	1,256

RESPONSIBLE AGENCY: **FDOT**

Item Segment **TOTAL ALL Years ALL Phases:** \$1,256
 Item Number: **446262** Item **TOTAL ALL Years ALL Phases ALL Segments:** \$6,073

TPO Project No: **DT4462625**
 LRTP Ref: 06-09
 County: MIAMI-DADE
 Roadway ID:
 Lanes Exist:
 Lanes Improved:
 Lanes Added:
 Project Length:
 District: 6

Project Description: **MIAMI-DADE PEDESTRIAN & BICYCLE SAFETY PUSH-BUTTON CONTRACT**

Type of Work: **MISCELLANEOUS CONSTRUCTION** SIS or Non-SIS: **No**

Extra Description:

PHASE :		Proposed Funding (in \$000s)							All Years
		<2026	2025 - 2026	2026 - 2027	2027 - 2028	2028 - 2029	2029 - 2030	>2030	
	DIH	0	0	0	0	0	6	0	6
	DS	0	0	0	0	0	1,147	0	1,147
CONSTRUCTION	Total	0	0	0	0	0	1,153	0	1,153

RESPONSIBLE AGENCY: **FDOT**

Item Segment **TOTAL ALL Years ALL Phases:** \$1,153
 Item Number: **446262** Item **TOTAL ALL Years ALL Phases ALL Segments:** \$6,073

MIAMI-DADE TRANSPORTATION PLANNING ORGANIZATION
 TRANSPORTATION IMPROVEMENT PROGRAM
 PRIMARY STATE HIGHWAYS AND INTERMODAL



HIGHWAYS

TPO Project No: **DT4462631**
 LRTP Ref: 06-09
 County: MIAMI-DADE
 Roadway ID:
 Lanes Exist:
 Lanes Improved:
 Lanes Added:
 Project Length:
 District: 6

Project Description: **TRAFFIC OPERATIONS PUSH-BUTTON
 ROADS MIAMI-DADE COUNTY**

Type of Work: **MISCELLANEOUS CONSTRUCTION** SIS or Non-SIS: **No**

Extra Description:

		Proposed Funding (in \$000s)							
PHASE :	Funding Source	<2026	2025 - 2026	2026 - 2027	2027 - 2028	2028 - 2029	2029 - 2030	>2030	All Years
	DIH	48	12	0	0	0	0	0	60
	DS	856	3	0	0	0	0	0	859
CONSTRUCTION	Total	904	15	0	0	0	0	0	919

RESPONSIBLE AGENCY: **FDOT**

Item Segment **TOTAL ALL Years ALL Phases:** **\$919**
 Item Number: **446263** Item **TOTAL ALL Years ALL Phases ALL Segments:** **\$8,302**

TPO Project No: **DT4462632**
 LRTP Ref: 06-09
 County: MIAMI-DADE
 Roadway ID:
 Lanes Exist:
 Lanes Improved:
 Lanes Added:
 Project Length:
 District: 6

Project Description: **TRAFFIC OPERATIONS PUSH-BUTTON
 ROADS IN MIAMI-DADE COUNTY**

Type of Work: **MISCELLANEOUS CONSTRUCTION** SIS or Non-SIS: **No**

Extra Description:

		Proposed Funding (in \$000s)							
PHASE :	Funding Source	<2026	2025 - 2026	2026 - 2027	2027 - 2028	2028 - 2029	2029 - 2030	>2030	All Years
	DIH	84	9	0	0	0	0	0	93
	DS	1,178	0	0	0	0	0	0	1,178
CONSTRUCTION	Total	1,262	9	0	0	0	0	0	1,271

RESPONSIBLE AGENCY: **FDOT**

Item Segment **TOTAL ALL Years ALL Phases:** **\$1,271**
 Item Number: **446263** Item **TOTAL ALL Years ALL Phases ALL Segments:** **\$8,302**

MIAMI-DADE TRANSPORTATION PLANNING ORGANIZATION
 TRANSPORTATION IMPROVEMENT PROGRAM
 PRIMARY STATE HIGHWAYS AND INTERMODAL



HIGHWAYS

TPO Project No: **DT4462633**
 LRTP Ref: 06-09
 County: MIAMI-DADE
 Roadway ID:
 Lanes Exist:
 Lanes Improved:
 Lanes Added:
 Project Length:
 District: 6

Project Description: **TRAFFIC OPERATIONS PUSH-BUTTON
 ROADS MIAMI-DADE COUNTY**

Type of Work: **MISCELLANEOUS CONSTRUCTION** SIS or Non-SIS: **No**

Extra Description:

PHASE :		Proposed Funding (in \$000s)							
Funding Source	<2026	2025 - 2026	2026 - 2027	2027 - 2028	2028 - 2029	2029 - 2030	>2030	All Years	
DIH	0	113	0	0	0	0	0	113	
DS	0	2,359	0	0	0	0	0	2,359	
CONSTRUCTION Total	0	2,472	0	0	0	0	0	2,472	

RESPONSIBLE AGENCY: **FDOT**

Item Segment **TOTAL ALL Years ALL Phases:** **\$2,472**
 Item Number: **446263** Item **TOTAL ALL Years ALL Phases ALL Segments:** **\$8,302**

TPO Project No: **DT4462634**
 LRTP Ref: 06-09
 County: MIAMI-DADE
 Roadway ID:
 Lanes Exist:
 Lanes Improved:
 Lanes Added:
 Project Length:
 District: 6

Project Description: **TRAFFIC OPERATIONS PUSH-BUTTON
 ROADS MIAMI-DADE COUNTY**

Type of Work: **MISCELLANEOUS CONSTRUCTION** SIS or Non-SIS: **No**

Extra Description:

PHASE :		Proposed Funding (in \$000s)							
Funding Source	<2026	2025 - 2026	2026 - 2027	2027 - 2028	2028 - 2029	2029 - 2030	>2030	All Years	
DS	0	0	0	0	0	0	0	0	
PRELIMINARY ENGINEERING Total	0	0	0	0	0	0	0	0	
DDR	2,350	0	0	0	0	0	0	2,350	
DIH	7	24	0	0	0	0	0	31	
DS	3	0	0	0	0	0	0	3	
CONSTRUCTION Total	2,360	24	0	0	0	0	0	2,384	

RESPONSIBLE AGENCY: **FDOT**

Item Segment **TOTAL ALL Years ALL Phases:** **\$2,384**
 Item Number: **446263** Item **TOTAL ALL Years ALL Phases ALL Segments:** **\$8,302**

MIAMI-DADE TRANSPORTATION PLANNING ORGANIZATION
 TRANSPORTATION IMPROVEMENT PROGRAM
 PRIMARY STATE HIGHWAYS AND INTERMODAL



HIGHWAYS

TPO Project No: **DT4462635**
 LRTP Ref: 06-09
 County: MIAMI-DADE
 Roadway ID:
 Lanes Exist:
 Lanes Improved:
 Lanes Added:
 Project Length:
 District: 6

Project Description: **TRAFFIC OPERATIONS PUSH-BUTTON ROADS MIAMI-DADE COUNTY**

Type of Work: **MISCELLANEOUS CONSTRUCTION** SIS or Non-SIS: **No**

Extra Description:

		Proposed Funding (in \$000s)							
PHASE :	Funding Source	<2026	2025 - 2026	2026 - 2027	2027 - 2028	2028 - 2029	2029 - 2030	>2030	All Years
	DDR	0	0	1,147	0	0	0	0	1,147
	DIH	0	0	109	0	0	0	0	109
CONSTRUCTION	Total	0	0	1,256	0	0	0	0	1,256

RESPONSIBLE AGENCY: **FDOT**

Item Segment **TOTAL ALL Years ALL Phases:** **\$1,256**
 Item Number: **446263** Item **TOTAL ALL Years ALL Phases ALL Segments:** **\$8,302**

TPO Project No: **DT4462641**
 LRTP Ref: 06-09
 County: MIAMI-DADE
 Roadway ID:
 Lanes Exist:
 Lanes Improved:
 Lanes Added:
 Project Length:
 District: 6

Project Description: **TRAFFIC OPERATIONS PUSH-BUTTONS SIGNALS MIAMI-DADE COUNTY**

Type of Work: **MISCELLANEOUS CONSTRUCTION** SIS or Non-SIS: **No**

Extra Description:

		Proposed Funding (in \$000s)							
PHASE :	Funding Source	<2026	2025 - 2026	2026 - 2027	2027 - 2028	2028 - 2029	2029 - 2030	>2030	All Years
	DDR	18	0	0	0	0	0	0	18
	DIH	9	6	0	0	0	0	0	15
	DS	1,060	490	0	0	0	0	0	1,550
CONSTRUCTION	Total	1,087	496	0	0	0	0	0	1,583

RESPONSIBLE AGENCY: **FDOT**

Item Segment **TOTAL ALL Years ALL Phases:** **\$1,583**
 Item Number: **446264** Item **TOTAL ALL Years ALL Phases ALL Segments:** **\$7,533**

MIAMI-DADE TRANSPORTATION PLANNING ORGANIZATION
 TRANSPORTATION IMPROVEMENT PROGRAM
 PRIMARY STATE HIGHWAYS AND INTERMODAL



HIGHWAYS

TPO Project No: **DT4462642**
 LRTP Ref: 06-09
 County: MIAMI-DADE
 Roadway ID:
 Lanes Exist:
 Lanes Improved:
 Lanes Added:
 Project Length:
 District: 6

Project Description: **TRAFFIC OPERATIONS PUSH-BUTTONS SIGNALS MIAMI-DADE COUNTY**

Type of Work: **MISCELLANEOUS CONSTRUCTION** SIS or Non-SIS: **No**

Extra Description:

		Proposed Funding (in \$000s)							
PHASE :	Funding Source	<2026	2025 - 2026	2026 - 2027	2027 - 2028	2028 - 2029	2029 - 2030	>2030	All Years
	DDR	0	0	1,147	0	0	0	0	1,147
	DIH	0	0	109	0	0	0	0	109
CONSTRUCTION	Total	0	0	1,256	0	0	0	0	1,256

RESPONSIBLE AGENCY: **FDOT**

Item Segment **TOTAL ALL Years ALL Phases:** \$1,256
 Item Number: **446264** Item **TOTAL ALL Years ALL Phases ALL Segments:** \$7,533

TPO Project No: **DT4462643**
 LRTP Ref: 06-09
 County: MIAMI-DADE
 Roadway ID:
 Lanes Exist:
 Lanes Improved:
 Lanes Added:
 Project Length:
 District: 6

Project Description: **TRAFFIC OPERATIONS PUSH-BUTTONS SIGNALS MIAMI-DADE COUNTY**

Type of Work: **MISCELLANEOUS CONSTRUCTION** SIS or Non-SIS: **No**

Extra Description:

		Proposed Funding (in \$000s)							
PHASE :	Funding Source	<2026	2025 - 2026	2026 - 2027	2027 - 2028	2028 - 2029	2029 - 2030	>2030	All Years
	DIH	0	0	0	0	5	0	0	5
	DS	0	0	0	0	1,147	0	0	1,147
CONSTRUCTION	Total	0	0	0	0	1,152	0	0	1,152

RESPONSIBLE AGENCY: **FDOT**

Item Segment **TOTAL ALL Years ALL Phases:** \$1,152
 Item Number: **446264** Item **TOTAL ALL Years ALL Phases ALL Segments:** \$7,533

MIAMI-DADE TRANSPORTATION PLANNING ORGANIZATION
 TRANSPORTATION IMPROVEMENT PROGRAM
 PRIMARY STATE HIGHWAYS AND INTERMODAL



HIGHWAYS

TPO Project No: **DT4462644**
 LRTP Ref: 06-09
 County: MIAMI-DADE
 Roadway ID:
 Lanes Exist:
 Lanes Improved:
 Lanes Added:
 Project Length:
 District: 6

Project Description: **TRAFFIC OPERATIONS PUSH-BUTTONS SIGNALS MIAMI-DADE COUNTY**

Type of Work: **MISCELLANEOUS CONSTRUCTION** SIS or Non-SIS: **No**

Extra Description:

		Proposed Funding (in \$000s)							
PHASE :	Funding Source	<2026	2025 - 2026	2026 - 2027	2027 - 2028	2028 - 2029	2029 - 2030	>2030	All Years
	DS	6	0	0	0	0	0	0	6
PRELIMINARY ENGINEERING	Total	6	0	0	0	0	0	0	6
	LF	0	4	0	0	0	0	0	4
RAILROAD & UTILITIES	Total	0	4	0	0	0	0	0	4
	DDR	2,356	0	0	0	0	0	0	2,356
	DIH	0	20	0	0	0	0	0	20
	DS	3	0	0	0	0	0	0	3
CONSTRUCTION	Total	2,359	20	0	0	0	0	0	2,379

RESPONSIBLE AGENCY: FDOT

Item Number: 446264
 Item Segment TOTAL ALL Years ALL Phases: \$2,389
 Item TOTAL ALL Years ALL Phases ALL Segments: \$7,533

TPO Project No: **DT4462645**
 LRTP Ref: 06-09
 County: MIAMI-DADE
 Roadway ID:
 Lanes Exist:
 Lanes Improved:
 Lanes Added:
 Project Length:
 District: 6

Project Description: **TRAFFIC OPERATIONS PUSH-BUTTONS SIGNALS MIAMI-DADE COUNTY**

Type of Work: **MISCELLANEOUS CONSTRUCTION** SIS or Non-SIS: **No**

Extra Description:

		Proposed Funding (in \$000s)							
PHASE :	Funding Source	<2026	2025 - 2026	2026 - 2027	2027 - 2028	2028 - 2029	2029 - 2030	>2030	All Years
	DIH	0	0	0	0	0	6	0	6
	DS	0	0	0	0	0	1,147	0	1,147
CONSTRUCTION	Total	0	0	0	0	0	1,153	0	1,153

RESPONSIBLE AGENCY: FDOT

Item Number: 446264
 Item Segment TOTAL ALL Years ALL Phases: \$1,153
 Item TOTAL ALL Years ALL Phases ALL Segments: \$7,533

MIAMI-DADE TRANSPORTATION PLANNING ORGANIZATION
 TRANSPORTATION IMPROVEMENT PROGRAM
 PRIMARY STATE HIGHWAYS AND INTERMODAL



HIGHWAYS

TPO Project No: **DT4462981**
 LRTP Ref: 07-70
 County: MIAMI-DADE
 Roadway ID: 87000279
 Lanes Exist: 2
 Lanes Improved:
 Lanes Added:
 Project Length: 0.390
 District: 6

Project Description: **SAFE ROUTES TO SCHOOL - CAROL CITY MIDDLE SCHOOL**
 Type of Work: **PEDESTRIAN SAFETY IMPROVEMENT** SIS or Non-SIS: **No**
 Extra Description:

		Proposed Funding (in \$000s)							
PHASE :	Funding Source	<2026	2025 - 2026	2026 - 2027	2027 - 2028	2028 - 2029	2029 - 2030	>2030	All Years
PRELIMINARY ENGINEERING	TALU	0	162	0	0	0	0	0	162
	Total	0	162	0	0	0	0	0	162
CONSTRUCTION	SA	0	0	0	10	0	0	0	10
	TALU	0	0	0	666	0	0	0	666
	Total	0	0	0	676	0	0	0	676

RESPONSIBLE AGENCY: FDOT

Item Segment TOTAL ALL Years ALL Phases: **\$838**
 Item Number: 446298 Item TOTAL ALL Years ALL Phases ALL Segments: **\$838**

TPO Project No: **DT4463001**
 LRTP Ref: 07-70
 County: MIAMI-DADE
 Roadway ID: 87038000
 Lanes Exist: 4
 Lanes Improved:
 Lanes Added:
 Project Length: 0.130
 District: 6

Project Description: **SAFE ROUTES TO SCHOOL - HIALEAH SENIOR HIGH SCHOOL**
 Type of Work: **PEDESTRIAN SAFETY IMPROVEMENT** SIS or Non-SIS: **No**
 Extra Description:

		Proposed Funding (in \$000s)							
PHASE :	Funding Source	<2026	2025 - 2026	2026 - 2027	2027 - 2028	2028 - 2029	2029 - 2030	>2030	All Years
PRELIMINARY ENGINEERING	TALU	0	169	0	0	0	0	0	169
	Total	0	169	0	0	0	0	0	169
CONSTRUCTION	SA	0	0	0	10	0	0	0	10
	TALT	0	0	0	517	0	0	0	517
	TALU	0	0	0	236	0	0	0	236
	Total	0	0	0	763	0	0	0	763

RESPONSIBLE AGENCY: FDOT

Item Segment TOTAL ALL Years ALL Phases: **\$932**
 Item Number: 446300 Item TOTAL ALL Years ALL Phases ALL Segments: **\$932**

MIAMI-DADE TRANSPORTATION PLANNING ORGANIZATION
 TRANSPORTATION IMPROVEMENT PROGRAM
 PRIMARY STATE HIGHWAYS AND INTERMODAL



HIGHWAYS

TPO Project No: **DT4463011**
 LRTP Ref: 07-70
 County: MIAMI-DADE
 Roadway ID: 87008000
 Lanes Exist: 4
 Lanes Improved:
 Lanes Added:
 Project Length: 0.130
 District: 6

Project Description: **SAFE ROUTES TO SCHOOL - NORTH MIAMI MIDDLE SCHOOL**

Type of Work: **PEDESTRIAN SAFETY IMPROVEMENT** SIS or Non-SIS: **No**

Extra Description:

		Proposed Funding (in \$000s)							
PHASE :	Funding Source	<2026	2025 - 2026	2026 - 2027	2027 - 2028	2028 - 2029	2029 - 2030	>2030	All Years
PRELIMINARY ENGINEERING	TALU	0	102	0	0	0	0	0	102
	Total	0	102	0	0	0	0	0	102
	SA	0	0	0	7	0	0	0	7
CONSTRUCTION	TALU	0	0	0	456	0	0	0	456
	Total	0	0	0	463	0	0	0	463

RESPONSIBLE AGENCY: FDOT

Item Segment TOTAL ALL Years ALL Phases: **\$565**
 Item Number: **446301** Item TOTAL ALL Years ALL Phases ALL Segments: **\$565**

TPO Project No: **DT4464441**
 LRTP Ref: 06-09
 County: DIST/ST-WIDE
 Roadway ID:
 Lanes Exist:
 Lanes Improved:
 Lanes Added:
 Project Length:
 District: 6

Project Description: **DISTRICTWIDE PUSH-BUTTON LANDSCAPING CONTRACTOR**

Type of Work: **LANDSCAPING** SIS or Non-SIS: **No**

Extra Description:

		Proposed Funding (in \$000s)							
PHASE :	Funding Source	<2026	2025 - 2026	2026 - 2027	2027 - 2028	2028 - 2029	2029 - 2030	>2030	All Years
CONSTRUCTION	DIH	2	50	26	0	0	0	0	78
	DS	1,091	0	0	0	0	0	0	1,091
	Total	1,093	50	26	0	0	0	0	1,169

RESPONSIBLE AGENCY: FDOT

Item Segment TOTAL ALL Years ALL Phases: **\$1,169**
 Item Number: **446444** Item TOTAL ALL Years ALL Phases ALL Segments: **\$3,684**

MIAMI-DADE TRANSPORTATION PLANNING ORGANIZATION
 TRANSPORTATION IMPROVEMENT PROGRAM
 PRIMARY STATE HIGHWAYS AND INTERMODAL



HIGHWAYS

TPO Project No: **DT446442**
 LRTP Ref: 06-09
 County: DIST/ST-WIDE
 Roadway ID:
 Lanes Exist:
 Lanes Improved:
 Lanes Added:
 Project Length:
 District: 6

Project Description: **DISTRICTWIDE PUSH-BUTTON LANDSCAPING CONTRACTOR**

Type of Work: **LANDSCAPING**

SIS or Non-SIS: **No**

Extra Description:

PHASE :

		Proposed Funding (in \$000s)							
Funding Source	<2026	2025 - 2026	2026 - 2027	2027 - 2028	2028 - 2029	2029 - 2030	>2030	All Years	
DDR	0	0	945	0	0	0	0	945	
DIH	0	0	26	27	27	0	0	80	
DS	0	0	170	0	0	0	0	170	
CONSTRUCTION Total	0	0	1,141	27	27	0	0	1,195	

RESPONSIBLE AGENCY: FDOT

Item Segment TOTAL ALL Years ALL Phases: **\$1,195**

Item Number: **446444**

Item TOTAL ALL Years ALL Phases ALL Segments: **\$3,684**

TPO Project No: **DT446443**
 LRTP Ref: 06-09
 County: DIST/ST-WIDE
 Roadway ID:
 Lanes Exist:
 Lanes Improved:
 Lanes Added:
 Project Length:
 District: 6

Project Description: **DISTRICTWIDE PUSH-BUTTON LANDSCAPING CONTRACTOR**

Type of Work: **LANDSCAPING**

SIS or Non-SIS: **No**

Extra Description:

PHASE :

		Proposed Funding (in \$000s)							
Funding Source	<2026	2025 - 2026	2026 - 2027	2027 - 2028	2028 - 2029	2029 - 2030	>2030	All Years	
DDR	0	0	0	0	1,096	0	0	1,096	
DIH	0	0	0	0	27	0	0	27	
DS	0	0	0	0	197	0	0	197	
CONSTRUCTION Total	0	0	0	0	1,320	0	0	1,320	

RESPONSIBLE AGENCY: FDOT

Item Segment TOTAL ALL Years ALL Phases: **\$1,320**

Item Number: **446444**

Item TOTAL ALL Years ALL Phases ALL Segments: **\$3,684**

MIAMI-DADE TRANSPORTATION PLANNING ORGANIZATION
 TRANSPORTATION IMPROVEMENT PROGRAM
 PRIMARY STATE HIGHWAYS AND INTERMODAL



HIGHWAYS

TPO Project No: **DT4466051**
 LRTP Ref:
 County: MIAMI-DADE
 Roadway ID:
 Lanes Exist:
 Lanes Improved:
 Lanes Added:
 Project Length:
 District: 6

Project Description: **MIAMI-DADE COUNTY - PUSH-BUTTON FOR TRAFFIC SIGNAL MAST ARM**

Type of Work: **TRAFFIC SIGNALS** SIS or Non-SIS: **No**

Extra Description:

		Proposed Funding (in \$000s)							
PHASE :	Funding Source	<2026	2025 - 2026	2026 - 2027	2027 - 2028	2028 - 2029	2029 - 2030	>2030	All Years
	DDR	844	0	0	0	0	0	0	844
	DIH	24	65	0	0	0	0	0	89
	DS	12	0	0	0	0	0	0	12
CONSTRUCTION	Total	880	65	0	0	0	0	0	945

RESPONSIBLE AGENCY: FDOT

Item Number: 446605
 Item Segment TOTAL ALL Years ALL Phases: \$945
 Item TOTAL ALL Years ALL Phases ALL Segments: \$1,718

TPO Project No: **DT4466052**
 LRTP Ref:
 County: MIAMI-DADE
 Roadway ID:
 Lanes Exist:
 Lanes Improved:
 Lanes Added:
 Project Length:
 District: 6

Project Description: **MIAMI-DADE COUNTYWIDE - PUSH-BUTTON FOR TRAFFIC SIGNAL MAST ARM**

Type of Work: **TRAFFIC SIGNALS** SIS or Non-SIS: **No**

Extra Description:

		Proposed Funding (in \$000s)							
PHASE :	Funding Source	<2026	2025 - 2026	2026 - 2027	2027 - 2028	2028 - 2029	2029 - 2030	>2030	All Years
	DDR	365	342	0	0	0	0	0	707
	DIH	63	3	0	0	0	0	0	66
CONSTRUCTION	Total	428	345	0	0	0	0	0	773

RESPONSIBLE AGENCY: FDOT

Item Number: 446605
 Item Segment TOTAL ALL Years ALL Phases: \$773
 Item TOTAL ALL Years ALL Phases ALL Segments: \$1,718

MIAMI-DADE TRANSPORTATION PLANNING ORGANIZATION
 TRANSPORTATION IMPROVEMENT PROGRAM
 PRIMARY STATE HIGHWAYS AND INTERMODAL



HIGHWAYS

TPO Project No: **DT4468721** Project Description: **SR 924/NW 119 STREET SR-9A / I-95 NB OFF-RAMP SR-909/W DIXIE HIGHWAY**
 LRTP Ref:
 County: **MIAMI-DADE**
 Roadway ID:
 Lanes Exist:
 Lanes Improved:
 Lanes Added:
 Project Length: **0.960**
 District: **6**

Type of Work: **LANDSCAPING** SIS or Non-SIS: **No**
 Extra Description:

		Proposed Funding (in \$000s)							
PHASE :	Funding Source	<2026	2025 - 2026	2026 - 2027	2027 - 2028	2028 - 2029	2029 - 2030	>2030	All Years
	DDR	80	0	0	0	0	0	0	80
	DIH	5	0	0	0	0	0	0	5
	DS	2	0	0	0	0	0	0	2
PRELIMINARY ENGINEERING	Total	87	0	0	0	0	0	0	87
	DDR	178	0	0	0	0	0	0	178
	DIH	172	1	0	0	0	0	0	173
CONSTRUCTION	Total	350	1	0	0	0	0	0	351

RESPONSIBLE AGENCY: **FDOT**

Item Number: **446872** Item Segment **TOTAL ALL Years ALL Phases:** **\$438**
 Item **TOTAL ALL Years ALL Phases ALL Segments:** **\$438**

TPO Project No: **DT4469471** Project Description: **WRONG WAY DRIVING INITIATIVE AT VARIOUS RAMP LOCATIONS**
 LRTP Ref:
 County: **MIAMI-DADE**
 Roadway ID:
 Lanes Exist:
 Lanes Improved:
 Lanes Added:
 Project Length: **14.042**
 District: **6**

Type of Work: **ITS FREEWAY MANAGEMENT** SIS or Non-SIS: **Yes**
 Extra Description:

		Proposed Funding (in \$000s)							
PHASE :	Funding Source	<2026	2025 - 2026	2026 - 2027	2027 - 2028	2028 - 2029	2029 - 2030	>2030	All Years
	DDR	454	0	0	0	0	0	0	454
	DIH	32	0	0	0	0	0	0	32
	DS	480	0	0	0	0	0	0	480
PRELIMINARY ENGINEERING	Total	966	0	0	0	0	0	0	966
	ACSS	116	0	0	0	0	0	0	116
	DDR	242	0	0	0	0	0	0	242
	DIH	39	10	0	0	0	0	0	49
	DS	7	3	0	0	0	0	0	10
	DS	50	0	0	0	0	0	0	50

MIAMI-DADE TRANSPORTATION PLANNING ORGANIZATION
 TRANSPORTATION IMPROVEMENT PROGRAM
 PRIMARY STATE HIGHWAYS AND INTERMODAL



HIGHWAYS

TPO Project No: **DT4469471**
 LRTP Ref:
 County: MIAMI-DADE
 Roadway ID:
 Lanes Exist:
 Lanes Improved:
 Lanes Added:
 Project Length: 14.042
 District: 6

Project Description: **WRONG WAY DRIVING INITIATIVE AT VARIOUS RAMP LOCATIONS**

Type of Work: **ITS FREEWAY MANAGEMENT** SIS or Non-SIS: **Yes**

Extra Description:

PHASE :		Proposed Funding (in \$000s)							
Funding Source	<2026	2025 - 2026	2026 - 2027	2027 - 2028	2028 - 2029	2029 - 2030	>2030	All Years	
HSP	2,566	0	0	0	0	0	0	2,566	
SA	471	0	0	0	0	0	0	471	
DESIGN/BUILD Total	3,491	13	0	0	0	0	0	3,504	

RESPONSIBLE AGENCY: **FDOT**

Item Segment **TOTAL ALL Years ALL Phases:** **\$4,470**

Item Number: **446947** Item **TOTAL ALL Years ALL Phases ALL Segments:** **\$35,921**

TPO Project No: **DT4469472**
 LRTP Ref: 06-09
 County: MIAMI-DADE
 Roadway ID:
 Lanes Exist:
 Lanes Improved:
 Lanes Added:
 Project Length: 4.749
 District: 6

Project Description: **WRONG WAY DRIVING INITIATIVE AT VARIOUS RAMP LOCATIONS - PHASE 2**

Type of Work: **ITS FREEWAY MANAGEMENT** SIS or Non-SIS: **Yes**

Extra Description:

PHASE :		Proposed Funding (in \$000s)							
Funding Source	<2026	2025 - 2026	2026 - 2027	2027 - 2028	2028 - 2029	2029 - 2030	>2030	All Years	
DDR	342	0	0	0	0	0	0	342	
DIH	11	0	0	0	0	0	0	11	
DS	1	0	0	0	0	0	0	1	
PRELIMINARY ENGINEERING Total	354	0	0	0	0	0	0	354	
ACSS	1,143	86	0	0	0	0	0	1,229	
DS	5	0	0	0	0	0	0	5	
DS	75	0	0	0	0	0	0	75	
HSP	6,688	0	0	0	0	0	0	6,688	
DESIGN/BUILD Total	7,911	86	0	0	0	0	0	7,997	

RESPONSIBLE AGENCY: **FDOT**

Item Segment **TOTAL ALL Years ALL Phases:** **\$8,351**

Item Number: **446947** Item **TOTAL ALL Years ALL Phases ALL Segments:** **\$35,921**

MIAMI-DADE TRANSPORTATION PLANNING ORGANIZATION
 TRANSPORTATION IMPROVEMENT PROGRAM
 PRIMARY STATE HIGHWAYS AND INTERMODAL



HIGHWAYS

TPO Project No: **DT4469473**
 LRTP Ref: 06-09
 County: MIAMI-DADE
 Roadway ID:
 Lanes Exist:
 Lanes Improved:
 Lanes Added:
 Project Length: 4.783
 District: 6

Project Description: **WRONG WAY DRIVING INITIATIVE AT VARIOUS RAMP LOCATIONS - PHASE 3**

Type of Work: **ITS FREEWAY MANAGEMENT** SIS or Non-SIS: **Yes**

Extra Description:

Proposed Funding (in \$000s)

PHASE :	Funding Source	<2026	2025 - 2026	2026 - 2027	2027 - 2028	2028 - 2029	2029 - 2030	>2030	All Years
	DDR	162	0	0	0	0	0	0	162
	DIH	18	11	0	0	0	0	0	29
	DS	455	0	0	0	0	0	0	455
PRELIMINARY ENGINEERING	Total	635	11	0	0	0	0	0	646
	ACSS	0	6,549	0	0	0	0	0	6,549
	DDR	0	286	0	0	0	0	0	286
	DS	0	77	0	0	0	0	0	77
DESIGN/BUILD	Total	0	6,912	0	0	0	0	0	6,912

RESPONSIBLE AGENCY: **FDOT**

Item Segment **TOTAL ALL Years ALL Phases:** **\$7,558**
 Item Number: **446947** Item **TOTAL ALL Years ALL Phases ALL Segments:** **\$35,921**

TPO Project No: **DT4469474**
 LRTP Ref: 06-09
 County: MIAMI-DADE
 Roadway ID: 87075626
 Lanes Exist: 2
 Lanes Improved: 2
 Lanes Added:
 Project Length: 4.860
 District: 6

Project Description: **WRONG WAY DRIVING INITIATIVE AT VARIOUS RAMP LOCATIONS - PHASE 4**

Type of Work: **ITS FREEWAY MANAGEMENT** SIS or Non-SIS: **Yes**

Extra Description:

Proposed Funding (in \$000s)

PHASE :	Funding Source	<2026	2025 - 2026	2026 - 2027	2027 - 2028	2028 - 2029	2029 - 2030	>2030	All Years
	DDR	0	811	0	0	0	0	0	811
	DIH	0	105	0	0	0	0	0	105
	DS	1	0	0	0	0	0	0	1
PRELIMINARY ENGINEERING	Total	1	916	0	0	0	0	0	917
	ACSS	0	0	10,796	0	0	0	0	10,796
	DSBI	0	0	3,706	0	0	0	0	3,706

MIAMI-DADE TRANSPORTATION PLANNING ORGANIZATION
 TRANSPORTATION IMPROVEMENT PROGRAM
 PRIMARY STATE HIGHWAYS AND INTERMODAL



HIGHWAYS

TPO Project No: **DT4469474**
 LRTP Ref: 06-09
 County: MIAMI-DADE
 Roadway ID: 87075626
 Lanes Exist: 2
 Lanes Improved: 2
 Lanes Added:
 Project Length: 4.860
 District: 6

Project Description: **WRONG WAY DRIVING INITIATIVE AT VARIOUS RAMP LOCATIONS - PHASE 4**

Type of Work: **ITS FREEWAY MANAGEMENT** SIS or Non-SIS: **Yes**

Extra Description:

PHASE :		Proposed Funding (in \$000s)							
Funding Source	<2026	2025 - 2026	2026 - 2027	2027 - 2028	2028 - 2029	2029 - 2030	>2030	All Years	
SA	0	0	123	0	0	0	0	123	
DESIGN/BUILD	Total	0	0	14,625	0	0	0	14,625	

RESPONSIBLE AGENCY: **FDOT**

Item Segment TOTAL ALL Years ALL Phases: **\$15,542**

Item Number: **446947**

Item TOTAL ALL Years ALL Phases ALL Segments: **\$35,921**

TPO Project No: **DT4469691**
 LRTP Ref: 06-10
 County: MIAMI-DADE
 Roadway ID: 87160000
 Lanes Exist: 2
 Lanes Improved: 2
 Lanes Added:
 Project Length: 3.025
 District: 6

Project Description: **SR 9336 / SW 344 STREET / PALM DRIVE SW 182 AVENUE SW 192 AVENUE**

Type of Work: **PD&E/EMO STUDY** SIS or Non-SIS: **No**

Extra Description:

PHASE :		Proposed Funding (in \$000s)							
Funding Source	<2026	2025 - 2026	2026 - 2027	2027 - 2028	2028 - 2029	2029 - 2030	>2030	All Years	
DIH	0	0	0	100	0	0	0	100	
DS	0	0	0	3,100	0	0	0	3,100	
PROJECT DEVELOPMENT AND ENVIRONMENTAL	Total	0	0	0	3,200	0	0	3,200	

RESPONSIBLE AGENCY: **FDOT**

Item Segment TOTAL ALL Years ALL Phases: **\$3,200**

Item Number: **446969**

Item TOTAL ALL Years ALL Phases ALL Segments: **\$3,200**

MIAMI-DADE TRANSPORTATION PLANNING ORGANIZATION
 TRANSPORTATION IMPROVEMENT PROGRAM
 PRIMARY STATE HIGHWAYS AND INTERMODAL



HIGHWAYS

TPO Project No: **DT4470461**
 LRTP Ref:
 County: MIAMI-DADE
 Roadway ID:
 Lanes Exist:
 Lanes Improved:
 Lanes Added:
 Project Length: 0.235
 District: 6

Project Description: **PEDESTRIAN BRIDGE OVER SR 90 / US 41 / SW 8 STREET AND C-4 CANAL WEST OF SW 109 AVENUE**

Type of Work: **PEDESTRIAN/WILDLIFE OVERPASS** SIS or Non-SIS: **No**

Extra Description:

Proposed Funding (in \$000s)

PHASE :	Funding Source	<2026	2025 - 2026	2026 - 2027	2027 - 2028	2028 - 2029	2029 - 2030	>2030	All Years
	DDR	256	0	0	0	0	0	0	256
	DDR	0	0	0	0	0	0	0	0
	DIH	289	0	0	0	0	0	0	289
	DS	358	0	0	0	0	0	0	358
	EB	145	2	0	0	0	0	0	147
	LF	235	0	0	0	0	0	0	235
	TGR	2,479	0	0	0	0	0	0	2,479
PRELIMINARY ENGINEERING	Total	3,762	2	0	0	0	0	0	3,764
	DIH	22	65	0	0	0	0	0	87
	DS	375	0	0	0	0	0	0	375
	LF	5,412	0	0	0	0	0	0	5,412
	LFP	5,478	0	0	0	0	0	0	5,478
	SE	1,000	0	0	0	0	0	0	1,000
	TALT	11,927	2,026	0	0	0	0	0	13,953
	TALU	16,506	107	0	0	0	0	0	16,613
	TGR	810	0	0	0	0	0	0	810
CONSTRUCTION	Total	41,530	2,198	0	0	0	0	0	43,728

RESPONSIBLE AGENCY: FDOT

Item Number: 447046

Item Segment TOTAL ALL Years ALL Phases: \$47,492

Item TOTAL ALL Years ALL Phases ALL Segments: \$47,496

MIAMI-DADE TRANSPORTATION PLANNING ORGANIZATION
 TRANSPORTATION IMPROVEMENT PROGRAM
 PRIMARY STATE HIGHWAYS AND INTERMODAL



HIGHWAYS

TPO Project No: **DT4470462**
 LRTP Ref:
 County: MIAMI-DADE
 Roadway ID:
 Lanes Exist:
 Lanes Improved:
 Lanes Added:
 Project Length:
 District: 6

Project Description: **FLORIDA INTERNATIONAL UNIVERSITY (FIU) - PEDESTRIAN BRIDGE MEMORIAL PLAQUE**

Type of Work: **MISCELLANEOUS CONSTRUCTION** SIS or Non-SIS: **No**

Extra Description:

		Proposed Funding (in \$000s)							
PHASE :	Funding Source	<2026	2025 - 2026	2026 - 2027	2027 - 2028	2028 - 2029	2029 - 2030	>2030	All Years
		4	0	0	0	0	0	0	4
CONSTRUCTION	Total	4	0	0	0	0	0	0	4

RESPONSIBLE AGENCY: FDOT

Item Segment TOTAL ALL Years ALL Phases: **\$4**

Item Number: 447046 Item TOTAL ALL Years ALL Phases ALL Segments: **\$47,496**

TPO Project No: **DT4471631**
 LRTP Ref: 06-10
 County: MIAMI-DADE
 Roadway ID: 87085000
 Lanes Exist: 4
 Lanes Improved:
 Lanes Added:
 Project Length: 0.199
 District: 6

Project Description: **SR 933 / SW 12 AVENUE / NW 12 AVENUE SW 2 STREET SW 5 STREET**

Type of Work: **PEDESTRIAN SAFETY IMPROVEMENT** SIS or Non-SIS: **No**

Extra Description:

		Proposed Funding (in \$000s)							
PHASE :	Funding Source	<2026	2025 - 2026	2026 - 2027	2027 - 2028	2028 - 2029	2029 - 2030	>2030	All Years
	DDR	0	0	250	0	0	0	0	250
	DIH	0	0	25	0	0	0	0	25
PRELIMINARY ENGINEERING	Total	0	0	275	0	0	0	0	275
	SA	0	0	0	0	38	0	0	38
	SR2T	0	0	0	0	1,263	0	0	1,263
	TALT	0	0	0	0	732	0	0	732
CONSTRUCTION	Total	0	0	0	0	2,033	0	0	2,033

RESPONSIBLE AGENCY: FDOT

Item Segment TOTAL ALL Years ALL Phases: **\$2,308**

Item Number: 447163 Item TOTAL ALL Years ALL Phases ALL Segments: **\$2,308**

MIAMI-DADE TRANSPORTATION PLANNING ORGANIZATION
 TRANSPORTATION IMPROVEMENT PROGRAM
 PRIMARY STATE HIGHWAYS AND INTERMODAL



HIGHWAYS

TPO Project No: **DT4471651** Project Description: **SR 826 / PALMETTO EXPRESSWAY SOUTH OF NW 36 STREET NORTH OF NW 154 STREET**
 LRTP Ref:
 County: **MIAMI-DADE**
 Roadway ID:
 Lanes Exist:
 Lanes Improved:
 Lanes Added:
 Project Length: **9.595**
 District: **6**

Type of Work: **ADD LANES & RECONSTRUCT** SIS or Non-SIS: **Yes**
 Extra Description:

		Proposed Funding (in \$000s)							
PHASE :	Funding Source	<2026	2025 - 2026	2026 - 2027	2027 - 2028	2028 - 2029	2029 - 2030	>2030	All Years
	DDR	346	0	0	0	0	0	0	346
	DI	800	0	0	0	0	0	0	800
	DIH	82	0	0	0	0	0	0	82
	DS	53	0	0	0	0	0	0	53
	DSBD	3,047	0	0	0	0	0	0	3,047
PRELIMINARY ENGINEERING	Total	4,328	0	0	0	0	0	0	4,328
	DDR	51	0	0	0	0	0	0	51
	DS	52	0	0	0	0	0	0	52
	DSBD	1,140	0	0	0	0	0	0	1,140
RAILROAD & UTILITIES	Total	1,243	0	0	0	0	0	0	1,243
	DDR	204	0	0	0	0	0	0	204
	DIH	80	0	0	0	0	0	0	80
	DS	635	0	0	0	0	0	0	635
PROJECT DEVELOPMENT AND ENVIRONMENTAL	Total	919	0	0	0	0	0	0	919
	DIH	226	44	0	0	0	0	0	270
	DS	452	45	0	0	0	0	0	497
	DSBD	39,068	1,027	0	0	0	0	0	40,095
	GMR	25,047	0	0	0	0	0	0	25,047
	PKED	21	17	0	0	0	0	0	38
	PKYI	1	0	0	0	0	0	0	1
	SIWR	226	1,332	0	0	0	0	0	1,558
DESIGN/BUILD	Total	65,041	2,465	0	0	0	0	0	67,506
	DSBD	200	1,190	0	0	0	0	0	1,390
ALTERNATIVE CONTRACTING INCENTIVES	Total	200	1,190	0	0	0	0	0	1,390

RESPONSIBLE AGENCY: **FDOT**

Item Segment **TOTAL ALL Years ALL Phases:** **\$75,386**
 Item Number: **447165** Item **TOTAL ALL Years ALL Phases ALL Segments:** **\$75,386**

MIAMI-DADE TRANSPORTATION PLANNING ORGANIZATION
 TRANSPORTATION IMPROVEMENT PROGRAM
 PRIMARY STATE HIGHWAYS AND INTERMODAL



HIGHWAYS

TPO Project No: **DT4472141**
 LRTP Ref: 06-10
 County: MIAMI-DADE
 Roadway ID: 87030000
 Lanes Exist: 4
 Lanes Improved: 4
 Lanes Added:
 Project Length: 4.272
 District: 6

Project Description: **SR 5 / US 1 / BISCAYNE BOULEVARD AT VARIOUS INTERSECTIONS**

Type of Work: **TRAFFIC SIGNALS** SIS or Non-SIS: **No**

Extra Description:

Proposed Funding (in \$000s)

PHASE :	Funding Source	<2026	2025 - 2026	2026 - 2027	2027 - 2028	2028 - 2029	2029 - 2030	>2030	All Years
PRELIMINARY ENGINEERING	DS	30	32	0	0	0	0	0	62
	Total	30	32	0	0	0	0	0	62
	ACSA	0	0	613	0	0	0	0	613
	CARU	0	0	79	0	0	0	0	79
CONSTRUCTION	DDR	0	0	868	0	0	0	0	868
	DIH	1	25	0	0	0	0	0	26
	DS	9	0	422	0	0	0	0	431
	DS	0	0	1,310	0	0	0	0	1,310
	SA	0	0	2,532	0	0	0	0	2,532
	Total	10	25	5,824	0	0	0	0	5,859
ALTERNATIVE CONTRACTING INCENTIVES	DS	0	0	120	0	0	0	0	120
	Total	0	0	120	0	0	0	0	120

RESPONSIBLE AGENCY: FDOT

Item Segment TOTAL ALL Years ALL Phases: **\$6,041**

Item Number: 447214 Item TOTAL ALL Years ALL Phases ALL Segments: **\$6,041**

TPO Project No: **DT4473451**
 LRTP Ref:
 County: MIAMI-DADE
 Roadway ID:
 Lanes Exist:
 Lanes Improved:
 Lanes Added:
 Project Length: 0.170
 District: 6

Project Description: **SR 860 / MIAMI GARDENS DRIVE / NW 183 STREET AT NW 30 AVENUE / MIAMI JOB CORPS**

Type of Work: **TRAFFIC OPS IMPROVEMENT** SIS or Non-SIS: **No**

Extra Description:

Proposed Funding (in \$000s)

PHASE :	Funding Source	<2026	2025 - 2026	2026 - 2027	2027 - 2028	2028 - 2029	2029 - 2030	>2030	All Years
	DDR	151	0	0	0	0	0	0	151
	DIH	6	0	0	0	0	0	0	6
	DS	13	0	0	0	0	0	0	13

MIAMI-DADE TRANSPORTATION PLANNING ORGANIZATION
 TRANSPORTATION IMPROVEMENT PROGRAM
 PRIMARY STATE HIGHWAYS AND INTERMODAL



HIGHWAYS

TPO Project No: **DT4473451**
 LRTP Ref:
 County: MIAMI-DADE
 Roadway ID:
 Lanes Exist:
 Lanes Improved:
 Lanes Added:
 Project Length: 0.170
 District: 6

Project Description: **SR 860 / MIAMI GARDENS DRIVE / NW 183 STREET** **AT NW 30 AVENUE / MIAMI JOB CORPS**

Type of Work: **TRAFFIC OPS IMPROVEMENT** SIS or Non-SIS: **No**

Extra Description:

PHASE :		Proposed Funding (in \$000s)							
Funding Source		<2026	2025 - 2026	2026 - 2027	2027 - 2028	2028 - 2029	2029 - 2030	>2030	All Years
PRELIMINARY ENGINEERING	Total	170	0	0	0	0	0	0	170
	DDR	8	0	0	0	0	0	0	8
	DIH	0	0	0	0	0	0	0	0
RIGHT OF WAY	Total	8	0	0	0	0	0	0	8
	ARPA	747	0	0	0	0	0	0	747
	DDR	129	0	0	0	0	0	0	129
	DIH	20	7	0	0	0	0	0	27
	DS	35	0	0	0	0	0	0	35
CONSTRUCTION	Total	981	7	0	0	0	0	0	988

RESPONSIBLE AGENCY: **FDOT**

Item Segment **TOTAL ALL Years ALL Phases:** **\$1,116**
 Item Number: **447345** Item **TOTAL ALL Years ALL Phases ALL Segments:** **\$1,116**

TPO Project No: **DT4475741**
 LRTP Ref: 06-10
 County: MIAMI-DADE
 Roadway ID:
 Lanes Exist:
 Lanes Improved:
 Lanes Added:
 Project Length: 0.050
 District: 6

Project Description: **SR 934 / NW 79 STREET** **AT NW 32 AVENUE**

Type of Work: **INTERSECTION IMPROVEMENT** SIS or Non-SIS: **Yes**

Extra Description:

PHASE :		Proposed Funding (in \$000s)							
Funding Source		<2026	2025 - 2026	2026 - 2027	2027 - 2028	2028 - 2029	2029 - 2030	>2030	All Years
	DDR	0	0	0	0	0	0	0	0
	DIH	32	0	0	0	0	0	0	32
	DS	20	0	0	0	0	0	0	20
	HSP	131	0	0	0	0	0	0	131
PRELIMINARY ENGINEERING	Total	183	0	0	0	0	0	0	183
	ACSS	749	94	0	0	0	0	0	843
	DS	27	0	0	0	0	0	0	27

MIAMI-DADE TRANSPORTATION PLANNING ORGANIZATION
 TRANSPORTATION IMPROVEMENT PROGRAM
 PRIMARY STATE HIGHWAYS AND INTERMODAL



HIGHWAYS

TPO Project No: **DT4475741**
 LRTP Ref: 06-10
 County: MIAMI-DADE
 Roadway ID:
 Lanes Exist:
 Lanes Improved:
 Lanes Added:
 Project Length: 0.050
 District: 6

Project Description: **SR 934 / NW 79 STREET AT NW 32 AVENUE**

Type of Work: **INTERSECTION IMPROVEMENT** SIS or Non-SIS: **Yes**

Extra Description:

		Proposed Funding (in \$000s)							
PHASE :	Funding Source	<2026	2025 - 2026	2026 - 2027	2027 - 2028	2028 - 2029	2029 - 2030	>2030	All Years
	SA	86	35	0	0	0	0	0	121
CONSTRUCTION	Total	862	129	0	0	0	0	0	991

RESPONSIBLE AGENCY: **FDOT**

Item Segment **TOTAL ALL Years ALL Phases:** **\$1,174**

Item Number: **447574** Item **TOTAL ALL Years ALL Phases ALL Segments:** **\$1,174**

TPO Project No: **DT4475751**
 LRTP Ref: 06-10
 County: MIAMI-DADE
 Roadway ID: 87020000
 Lanes Exist: 4
 Lanes Improved: 4
 Lanes Added:
 Project Length: 0.255
 District: 6

Project Description: **SR 5 / US 1 AT SW 137 AVENUE**

Type of Work: **INTERSECTION IMPROVEMENT** SIS or Non-SIS: **No**

Extra Description:

		Proposed Funding (in \$000s)							
PHASE :	Funding Source	<2026	2025 - 2026	2026 - 2027	2027 - 2028	2028 - 2029	2029 - 2030	>2030	All Years
	DDR	0	0	0	0	0	0	0	0
	DIH	79	0	0	0	0	0	0	79
	DS	45	0	0	0	0	0	0	45
	HSP	330	0	0	0	0	0	0	330
PRELIMINARY ENGINEERING	Total	454	0	0	0	0	0	0	454
	ACSS	0	49	0	0	0	0	0	49
	DDR	138	0	0	0	0	0	0	138
	HSP	1,851	2	0	0	0	0	0	1,853
CONSTRUCTION	Total	1,989	51	0	0	0	0	0	2,040
	DDR	0	0	80	0	0	0	0	80

MIAMI-DADE TRANSPORTATION PLANNING ORGANIZATION
 TRANSPORTATION IMPROVEMENT PROGRAM
 PRIMARY STATE HIGHWAYS AND INTERMODAL



HIGHWAYS

TPO Project No: **DT4475751**
 LRTP Ref: 06-10
 County: MIAMI-DADE
 Roadway ID: 87020000
 Lanes Exist: 4
 Lanes Improved: 4
 Lanes Added:
 Project Length: 0.255
 District: 6

Project Description: **SR 5 / US 1 AT SW 137 AVENUE**

Type of Work: **INTERSECTION IMPROVEMENT** SIS or Non-SIS: **No**

Extra Description:

PHASE :		Proposed Funding (in \$000s)							
Funding Source	<2026	2025 - 2026	2026 - 2027	2027 - 2028	2028 - 2029	2029 - 2030	>2030	All Years	
ALTERNATIVE CONTRACTING INCENTIVES	Total	0	0	80	0	0	0	80	

RESPONSIBLE AGENCY: FDOT

Item Segment TOTAL ALL Years ALL Phases: **\$2,574**

Item Number: **447575** Item TOTAL ALL Years ALL Phases ALL Segments: **\$2,574**

TPO Project No: **DT4475821**
 LRTP Ref: 06-10
 County: MIAMI-DADE
 Roadway ID: 87020000
 Lanes Exist: 6
 Lanes Improved: 6
 Lanes Added:
 Project Length: 0.394
 District: 6

Project Description: **SR 5 / US 1 AT CARIBBEAN BOULEVARD**

Type of Work: **INTERSECTION IMPROVEMENT** SIS or Non-SIS: **No**

Extra Description:

PHASE :		Proposed Funding (in \$000s)							
Funding Source	<2026	2025 - 2026	2026 - 2027	2027 - 2028	2028 - 2029	2029 - 2030	>2030	All Years	
DS	24	0	0	0	0	0	0	24	
HSP	214	0	0	0	0	0	0	214	
PRELIMINARY ENGINEERING	Total	238	0	0	0	0	0	238	
ACSS	578	46	0	0	0	0	0	624	
DDR	61	0	0	0	0	0	0	61	
CONSTRUCTION	Total	639	46	0	0	0	0	685	
DDR	0	0	20	0	0	0	0	20	
ALTERNATIVE CONTRACTING INCENTIVES	Total	0	0	20	0	0	0	20	

RESPONSIBLE AGENCY: FDOT

Item Segment TOTAL ALL Years ALL Phases: **\$943**

Item Number: **447582** Item TOTAL ALL Years ALL Phases ALL Segments: **\$943**

MIAMI-DADE TRANSPORTATION PLANNING ORGANIZATION
 TRANSPORTATION IMPROVEMENT PROGRAM
 PRIMARY STATE HIGHWAYS AND INTERMODAL



HIGHWAYS

TPO Project No: **DT4475971**
 LRTP Ref: 06-10
 County: MIAMI-DADE
 Roadway ID: 87000294
 Lanes Exist: 2
 Lanes Improved: 2
 Lanes Added:
 Project Length: 0.010
 District: 6

Project Description: **SAFE ROUTES TO SCHOOL - NORTH MIAMI BEACH SENIOR HIGH SCHOOL**

Type of Work: **PEDESTRIAN SAFETY IMPROVEMENT** SIS or Non-SIS: **No**

Extra Description:

		Proposed Funding (in \$000s)							
PHASE :	Funding Source	<2026	2025 - 2026	2026 - 2027	2027 - 2028	2028 - 2029	2029 - 2030	>2030	All Years
	TALT	0	0	101	0	0	0	0	101
PRELIMINARY ENGINEERING	Total	0	0	101	0	0	0	0	101
	TALU	0	0	0	0	635	0	0	635
CONSTRUCTION	Total	0	0	0	0	635	0	0	635

RESPONSIBLE AGENCY: **FDOT**

Item Segment **TOTAL ALL Years ALL Phases:** **\$736**
 Item Number: **447597** Item **TOTAL ALL Years ALL Phases ALL Segments:** **\$736**

TPO Project No: **DT4475991**
 LRTP Ref: 06-10
 County: MIAMI-DADE
 Roadway ID: 87900056
 Lanes Exist: 2
 Lanes Improved: 2
 Lanes Added:
 Project Length: 0.010
 District: 6

Project Description: **SAFE ROUTES TO SCHOOL - MIAMI SOUTHRIDGE SENIOR HIGH SCHOOL**

Type of Work: **PEDESTRIAN SAFETY IMPROVEMENT** SIS or Non-SIS: **No**

Extra Description:

		Proposed Funding (in \$000s)							
PHASE :	Funding Source	<2026	2025 - 2026	2026 - 2027	2027 - 2028	2028 - 2029	2029 - 2030	>2030	All Years
	SR2T	75	5	0	0	0	0	0	80
PRELIMINARY ENGINEERING	Total	75	5	0	0	0	0	0	80
	SR2T	0	0	123	0	0	0	0	123
CONSTRUCTION	Total	0	0	123	0	0	0	0	123

RESPONSIBLE AGENCY: **FDOT**

Item Segment **TOTAL ALL Years ALL Phases:** **\$203**
 Item Number: **447599** Item **TOTAL ALL Years ALL Phases ALL Segments:** **\$203**

MIAMI-DADE TRANSPORTATION PLANNING ORGANIZATION
 TRANSPORTATION IMPROVEMENT PROGRAM
 PRIMARY STATE HIGHWAYS AND INTERMODAL



HIGHWAYS

TPO Project No: **DT4476001**
 LRTP Ref: 06-10
 County: MIAMI-DADE
 Roadway ID: 87000043
 Lanes Exist: 2
 Lanes Improved: 2
 Lanes Added:
 Project Length: 0.010
 District: 6

Project Description: **SAFE ROUTES TO SCHOOL -
 HOMESTEAD MIDDLE SCHOOL**

Type of Work: **PEDESTRIAN SAFETY IMPROVEMENT** SIS or Non-SIS: **No**

Extra Description:

		Proposed Funding (in \$000s)							
PHASE :	Funding Source	<2026	2025 - 2026	2026 - 2027	2027 - 2028	2028 - 2029	2029 - 2030	>2030	All Years
	TALU	0	0	196	0	0	0	0	196
PRELIMINARY ENGINEERING	Total	0	0	196	0	0	0	0	196
	TALU	0	0	0	0	554	0	0	554
CONSTRUCTION	Total	0	0	0	0	554	0	0	554

RESPONSIBLE AGENCY: **FDOT**

Item Segment **TOTAL ALL Years ALL Phases:** **\$750**
 Item Number: **447600** Item **TOTAL ALL Years ALL Phases ALL Segments:** **\$750**

TPO Project No: **DT4476451**
 LRTP Ref: 06-09
 County: MIAMI-DADE
 Roadway ID:
 Lanes Exist:
 Lanes Improved:
 Lanes Added:
 Project Length: 10.940
 District: 6

Project Description: **SMART WORK ZONE MANAGEMENT FOR
 OKEECHOBEE ROAD IMPROVEMENT
 PROJECTS**

Type of Work: **OTHER ITS** SIS or Non-SIS: **Yes**

Extra Description:

		Proposed Funding (in \$000s)							
PHASE :	Funding Source	<2026	2025 - 2026	2026 - 2027	2027 - 2028	2028 - 2029	2029 - 2030	>2030	All Years
	NHPP	4,800	0	0	0	0	0	0	4,800
	SA	4	46	0	0	0	0	0	50
CONSTRUCTION	Total	4,804	46	0	0	0	0	0	4,850

RESPONSIBLE AGENCY: **FDOT**

Item Segment **TOTAL ALL Years ALL Phases:** **\$4,850**
 Item Number: **447645** Item **TOTAL ALL Years ALL Phases ALL Segments:** **\$14,640**

MIAMI-DADE TRANSPORTATION PLANNING ORGANIZATION
 TRANSPORTATION IMPROVEMENT PROGRAM
 PRIMARY STATE HIGHWAYS AND INTERMODAL



HIGHWAYS

TPO Project No: **DT4476452**
 LRTP Ref: 06-09
 County: MIAMI-DADE
 Roadway ID: 87090000
 Lanes Exist: 3
 Lanes Improved: 3
 Lanes Added:
 Project Length: 10.562
 District: 6

Project Description: **SMART WORK ZONE MANAGEMENT FOR OKEECHOBEE ROAD IMPROVEMENT PROJECTS**

Type of Work: **OTHER ITS**

SIS or Non-SIS: **Yes**

Extra Description:

		Proposed Funding (in \$000s)							
PHASE :	Funding Source	<2026	2025 - 2026	2026 - 2027	2027 - 2028	2028 - 2029	2029 - 2030	>2030	All Years
PRELIMINARY ENGINEERING	ACNP	0	5	0	0	0	0	0	5
	Total	0	5	0	0	0	0	0	5
CONSTRUCTION	ACFP	0	4,850	0	0	0	0	0	4,850
	Total	0	4,850	0	0	0	0	0	4,850

RESPONSIBLE AGENCY: **FDOT**

Item Segment **TOTAL ALL Years ALL Phases:** **\$4,855**

Item Number: **447645**

Item **TOTAL ALL Years ALL Phases ALL Segments:** **\$14,640**

TPO Project No: **DT4476453**
 LRTP Ref: 06-09
 County: MIAMI-DADE
 Roadway ID: 87090000
 Lanes Exist: 3
 Lanes Improved: 3
 Lanes Added:
 Project Length: 10.562
 District: 6

Project Description: **SMART WORK ZONE MANAGEMENT FOR OKEECHOBEE ROAD IMPROVEMENT PROJECTS**

Type of Work: **OTHER ITS**

SIS or Non-SIS: **Yes**

Extra Description:

		Proposed Funding (in \$000s)							
PHASE :	Funding Source	<2026	2025 - 2026	2026 - 2027	2027 - 2028	2028 - 2029	2029 - 2030	>2030	All Years
PRELIMINARY ENGINEERING	ACFP	0	0	0	0	80	0	0	80
	ACNP	0	0	0	0	5	0	0	5
	Total	0	0	0	0	85	0	0	85
CONSTRUCTION	ACNP	0	0	0	0	0	4,850	0	4,850
	Total	0	0	0	0	0	4,850	0	4,850

RESPONSIBLE AGENCY: **FDOT**

Item Segment **TOTAL ALL Years ALL Phases:** **\$4,935**

Item Number: **447645**

Item **TOTAL ALL Years ALL Phases ALL Segments:** **\$14,640**

MIAMI-DADE TRANSPORTATION PLANNING ORGANIZATION
 TRANSPORTATION IMPROVEMENT PROGRAM
 PRIMARY STATE HIGHWAYS AND INTERMODAL



HIGHWAYS

TPO Project No: **DT4477231**
 LRTP Ref: 06-10
 County: MIAMI-DADE
 Roadway ID: 87030000
 Lanes Exist: 6
 Lanes Improved: 6
 Lanes Added:
 Project Length: 0.157
 District: 6

Project Description: **SR 5 / US 1 / S DIXIE HIGHWAY AT SW 37 AVENUE**

Type of Work: **TRAFFIC OPS IMPROVEMENT** SIS or Non-SIS: **No**

Extra Description:

		Proposed Funding (in \$000s)							
PHASE :	Funding Source	<2026	2025 - 2026	2026 - 2027	2027 - 2028	2028 - 2029	2029 - 2030	>2030	All Years
	DDR	193	0	0	0	0	0	0	193
	DIH	22	12	0	0	0	0	0	34
	DS	28	5	0	0	0	0	0	33
PRELIMINARY ENGINEERING	Total	243	17	0	0	0	0	0	260
	DIH	0	0	5	0	0	0	0	5
	DS	0	0	42	0	0	0	0	42
RIGHT OF WAY	Total	0	0	47	0	0	0	0	47
	CARU	0	0	10	0	0	0	0	10
	DDR	0	0	1,272	0	0	0	0	1,272
	DDR	0	0	21	156	0	0	0	177
CONSTRUCTION	Total	0	0	1,303	156	0	0	0	1,459

RESPONSIBLE AGENCY: FDOT

Item Number: **447723** Item Segment **TOTAL ALL Years ALL Phases:** **\$1,766**
 Item **TOTAL ALL Years ALL Phases ALL Segments:** **\$1,766**

TPO Project No: **DT4477441**
 LRTP Ref: 06-09
 County: MIAMI-DADE
 Roadway ID: 87004022
 Lanes Exist: 2
 Lanes Improved:
 Lanes Added:
 Project Length: 0.029
 District: 6

Project Description: **I-195 WB RAMP TO NE 38 STREET OVER WESTSHORE WATERWAY BRIDGE #870375**

Type of Work: **BRIDGE-REPAIR/REHABILITATION** SIS or Non-SIS: **Yes**

Extra Description:

		Proposed Funding (in \$000s)							
PHASE :	Funding Source	<2026	2025 - 2026	2026 - 2027	2027 - 2028	2028 - 2029	2029 - 2030	>2030	All Years
	BRRP	0	0	152	0	0	0	0	152
	DIH	0	0	5	0	0	0	0	5
PRELIMINARY ENGINEERING	Total	0	0	157	0	0	0	0	157
	BRRP	0	0	0	0	1,478	0	0	1,478

MIAMI-DADE TRANSPORTATION PLANNING ORGANIZATION
 TRANSPORTATION IMPROVEMENT PROGRAM
 PRIMARY STATE HIGHWAYS AND INTERMODAL



HIGHWAYS

TPO Project No: **DT4477441**
 LRTP Ref: 06-09
 County: MIAMI-DADE
 Roadway ID: 87004022
 Lanes Exist: 2
 Lanes Improved:
 Lanes Added:
 Project Length: 0.029
 District: 6

Project Description: **I-195 WB RAMP TO NE 38 STREET OVER WESTSHORE WATERWAY BRIDGE #870375**

Type of Work: **BRIDGE-REPAIR/REHABILITATION** SIS or Non-SIS: **Yes**

Extra Description:

		Proposed Funding (in \$000s)							
PHASE :	Funding Source	<2026	2025 - 2026	2026 - 2027	2027 - 2028	2028 - 2029	2029 - 2030	>2030	All Years
	DIH	0	0	0	0	5	0	0	5
CONSTRUCTION	Total	0	0	0	0	1,483	0	0	1,483

RESPONSIBLE AGENCY: **FDOT**

Item Segment TOTAL ALL Years ALL Phases: **\$1,640**

Item Number: **447744**

Item TOTAL ALL Years ALL Phases ALL Segments: **\$1,640**

TPO Project No: **DT4477451**
 LRTP Ref: 06-09
 County: MIAMI-DADE
 Roadway ID: 87004023
 Lanes Exist: 2
 Lanes Improved:
 Lanes Added:
 Project Length: 0.025
 District: 6

Project Description: **I-195 EB / NW 36 STREET OVER WESTSHORE WATERWAY BRIDGE #870376**

Type of Work: **BRIDGE-REPAIR/REHABILITATION** SIS or Non-SIS: **Yes**

Extra Description:

		Proposed Funding (in \$000s)							
PHASE :	Funding Source	<2026	2025 - 2026	2026 - 2027	2027 - 2028	2028 - 2029	2029 - 2030	>2030	All Years
	BRRP	0	118	0	0	0	0	0	118
	DIH	0	5	0	0	0	0	0	5
PRELIMINARY ENGINEERING	Total	0	123	0	0	0	0	0	123
	BRRP	0	0	0	974	0	0	0	974
	DIH	0	0	0	5	0	0	0	5
CONSTRUCTION	Total	0	0	0	979	0	0	0	979

RESPONSIBLE AGENCY: **FDOT**

Item Segment TOTAL ALL Years ALL Phases: **\$1,102**

Item Number: **447745**

Item TOTAL ALL Years ALL Phases ALL Segments: **\$1,102**

MIAMI-DADE TRANSPORTATION PLANNING ORGANIZATION
 TRANSPORTATION IMPROVEMENT PROGRAM
 PRIMARY STATE HIGHWAYS AND INTERMODAL



HIGHWAYS

TPO Project No: **DT4477511** Project Description: **SR 970 / DOWNTOWN DISTRIBUTOR US 1 I-95 NB BRIDGE #870475**
 LRTP Ref: 06-10
 County: MIAMI-DADE
 Roadway ID:
 Lanes Exist:
 Lanes Improved:
 Lanes Added:
 Project Length: 0.216
 District: 6

Type of Work: **BRIDGE - PAINTING** SIS or Non-SIS: **Yes**
 Extra Description:

		Proposed Funding (in \$000s)							
PHASE :	Funding Source	<2026	2025 - 2026	2026 - 2027	2027 - 2028	2028 - 2029	2029 - 2030	>2030	All Years
	BRRP	285	0	0	0	0	0	0	285
	DIH	7	5	0	0	0	0	0	12
	DS	18	0	0	0	0	0	0	18
PRELIMINARY ENGINEERING	Total	310	5	0	0	0	0	0	315
	BRRP	0	2,439	0	0	0	0	0	2,439
	DDR	0	290	0	0	0	0	0	290
	DIH	0	5	0	0	0	0	0	5
CONSTRUCTION	Total	0	2,734	0	0	0	0	0	2,734

RESPONSIBLE AGENCY: FDOT

Item Segment TOTAL ALL Years ALL Phases: **\$3,049**
 Item Number: **447751** Item TOTAL ALL Years ALL Phases ALL Segments: **\$3,049**

TPO Project No: **DT4477801** Project Description: **RR CROSSING #631208F AT NW 87 AVENUE**
 LRTP Ref:
 County: MIAMI-DADE
 Roadway ID:
 Lanes Exist:
 Lanes Improved:
 Lanes Added:
 Project Length: 0.001
 District: 6

Type of Work: **RAIL SAFETY PROJECT** SIS or Non-SIS: **No**
 Extra Description:

		Proposed Funding (in \$000s)							
PHASE :	Funding Source	<2026	2025 - 2026	2026 - 2027	2027 - 2028	2028 - 2029	2029 - 2030	>2030	All Years
	RHP	461	107	0	0	0	0	0	568
RAILROAD & UTILITIES	Total	461	107	0	0	0	0	0	568

RESPONSIBLE AGENCY: FDOT

Item Segment TOTAL ALL Years ALL Phases: **\$568**
 Item Number: **447780** Item TOTAL ALL Years ALL Phases ALL Segments: **\$568**

MIAMI-DADE TRANSPORTATION PLANNING ORGANIZATION
 TRANSPORTATION IMPROVEMENT PROGRAM
 PRIMARY STATE HIGHWAYS AND INTERMODAL



HIGHWAYS

TPO Project No: **DT4477981** Project Description: **SR 5 / US 1 / S DIXIE HIGHWAY SOUTH OF SW 264 STREET SOUTH OF SW 232 STREET**
 LRTP Ref: 06-10
 County: MIAMI-DADE
 Roadway ID: 87020000
 Lanes Exist: 4
 Lanes Improved: 4
 Lanes Added:
 Project Length: 2.729
 District: 6

Type of Work: **RESURFACING** SIS or Non-SIS: **No**

Extra Description:

		Proposed Funding (in \$000s)							
PHASE :	Funding Source	<2026	2025 - 2026	2026 - 2027	2027 - 2028	2028 - 2029	2029 - 2030	>2030	All Years
PRELIMINARY ENGINEERING	ACSA	253	0	0	0	0	0	0	253
	DDR	601	0	0	0	0	0	0	601
	DS	86	0	0	0	0	0	0	86
	SA	34	0	0	0	0	0	0	34
	Total	974	0	0	0	0	0	0	974
CONSTRUCTION	ACNR	4,698	0	0	0	0	0	0	4,698
	DDR	326	0	0	0	0	0	0	326
	DS	517	0	0	0	0	0	0	517
	SA	678	96	0	0	0	0	0	774
	Total	6,219	96	0	0	0	0	0	6,315
ALTERNATIVE CONTRACTING INCENTIVES	SA	0	0	180	0	0	0	0	180
	Total	0	0	180	0	0	0	0	180

RESPONSIBLE AGENCY: FDOT

Item Segment TOTAL ALL Years ALL Phases: **\$7,469**
 Item Number: 447798 Item TOTAL ALL Years ALL Phases ALL Segments: **\$7,469**

TPO Project No: **DT4478001** Project Description: **SR 860 / MIAMI GARDENS DRIVE WEST OF NW 27 AVENUE WEST OF NW 2 AVENUE**
 LRTP Ref: 06-10
 County: MIAMI-DADE
 Roadway ID: 87026000
 Lanes Exist: 6
 Lanes Improved: 6
 Lanes Added:
 Project Length: 2.677
 District: 6

Type of Work: **RESURFACING** SIS or Non-SIS: **No**

Extra Description:

		Proposed Funding (in \$000s)							
PHASE :	Funding Source	<2026	2025 - 2026	2026 - 2027	2027 - 2028	2028 - 2029	2029 - 2030	>2030	All Years
	ACSA	10	7	0	0	0	0	0	17
	DS	55	0	0	0	0	0	0	55
	DS	96	0	0	0	0	0	0	96
	SA	748	0	0	0	0	0	0	748

MIAMI-DADE TRANSPORTATION PLANNING ORGANIZATION
 TRANSPORTATION IMPROVEMENT PROGRAM
 PRIMARY STATE HIGHWAYS AND INTERMODAL



HIGHWAYS

TPO Project No: **DT4478001** Project Description: **SR 860 / MIAMI GARDENS DRIVE WEST OF NW 27 AVENUE WEST OF NW 2 AVENUE**
 LRTP Ref: 06-10
 County: MIAMI-DADE
 Roadway ID: 87026000
 Lanes Exist: 6
 Lanes Improved: 6
 Lanes Added:
 Project Length: 2.677
 District: 6

Type of Work: **RESURFACING** SIS or Non-SIS: **No**

Extra Description:

PHASE :		Proposed Funding (in \$000s)							
Funding Source	<2026	2025 - 2026	2026 - 2027	2027 - 2028	2028 - 2029	2029 - 2030	>2030	All Years	
PRELIMINARY ENGINEERING	Total	909	7	0	0	0	0	916	
ACSA	0	5	0	0	0	0	0	5	
CARU	0	201	0	0	0	0	0	201	
DDR	0	3,843	0	0	0	0	0	3,843	
SA	0	4,169	0	0	0	0	0	4,169	
CONSTRUCTION	Total	0	8,218	0	0	0	0	8,218	
SA	0	0	218	0	0	0	0	218	
ALTERNATIVE CONTRACTING INCENTIVES	Total	0	0	218	0	0	0	218	

RESPONSIBLE AGENCY: FDOT

Item Number: 447800
 Item Segment TOTAL ALL Years ALL Phases: \$9,352
 Item TOTAL ALL Years ALL Phases ALL Segments: \$9,512

TPO Project No: **DT4478002** Project Description: **SR 860 / MIAMI GARDENS DRIVE WEST OF NW 27 AVENUE WEST OF NW 2 AVENUE**
 LRTP Ref:
 County: MIAMI-DADE
 Roadway ID: 87026000
 Lanes Exist: 6
 Lanes Improved: 6
 Lanes Added:
 Project Length: 2.677
 District: 6

Type of Work: **LANDSCAPING** SIS or Non-SIS: **No**

Extra Description:

PHASE :		Proposed Funding (in \$000s)							
Funding Source	<2026	2025 - 2026	2026 - 2027	2027 - 2028	2028 - 2029	2029 - 2030	>2030	All Years	
PRELIMINARY ENGINEERING	Total	0	160	0	0	0	0	160	
DIH	0	30	0	0	0	0	0	30	
DS	0	130	0	0	0	0	0	130	

RESPONSIBLE AGENCY: FDOT

Item Number: 447800
 Item Segment TOTAL ALL Years ALL Phases: \$160
 Item TOTAL ALL Years ALL Phases ALL Segments: \$9,512

MIAMI-DADE TRANSPORTATION PLANNING ORGANIZATION
 TRANSPORTATION IMPROVEMENT PROGRAM
 PRIMARY STATE HIGHWAYS AND INTERMODAL



HIGHWAYS

TPO Project No: **DT4478011**
 LRTP Ref: 06-10
 County: MIAMI-DADE
 Roadway ID: 87026000
 Lanes Exist: 3
 Lanes Improved: 3
 Lanes Added:
 Project Length: 0.969
 District: 6

Project Description: **SR 860 / MIAMI GARDENS DRIVE WEST OF NW 2 AVENUE EAST OF NE 5 AVENUE**

Type of Work: **RESURFACING** SIS or Non-SIS: **No**

Extra Description:

Proposed Funding (in \$000s)

PHASE :	Funding Source	<2026	2025 - 2026	2026 - 2027	2027 - 2028	2028 - 2029	2029 - 2030	>2030	All Years
PRELIMINARY ENGINEERING	ACSA	12	5	0	0	0	0	0	17
	DS	80	0	0	0	0	0	0	80
	SA	467	0	0	0	0	0	0	467
	Total	559	5	0	0	0	0	0	564
RIGHT OF WAY	DIH	1	0	0	0	0	0	0	1
	Total	1	0	0	0	0	0	0	1
CONSTRUCTION	CARU	0	112	0	0	0	0	0	112
	DDR	0	226	0	0	0	0	0	226
	SA	0	2,718	0	0	0	0	0	2,718
	Total	0	3,056	0	0	0	0	0	3,056
ALTERNATIVE CONTRACTING INCENTIVES	SA	0	0	82	0	0	0	0	82
	Total	0	0	82	0	0	0	0	82

RESPONSIBLE AGENCY: FDOT

Item Segment TOTAL ALL Years ALL Phases: **\$3,703**

Item Number: 447801 Item TOTAL ALL Years ALL Phases ALL Segments: **\$3,703**

TPO Project No: **DT4478021**
 LRTP Ref: 06-10
 County: MIAMI-DADE
 Roadway ID: 87020000
 Lanes Exist: 4
 Lanes Improved: 4
 Lanes Added:
 Project Length: 2.181
 District: 6

Project Description: **SR 5 / US 1 / S DIXIE HIGHWAY SOUTH OF SW 232 STREET SOUTH OF SW 112 AVENUE / SW 208 DRIVE**

Type of Work: **RESURFACING** SIS or Non-SIS: **No**

Extra Description:

Proposed Funding (in \$000s)

PHASE :	Funding Source	<2026	2025 - 2026	2026 - 2027	2027 - 2028	2028 - 2029	2029 - 2030	>2030	All Years
	ACSA	217	0	0	0	0	0	0	217
	DDR	363	0	0	0	0	0	0	363
	DS	112	0	0	0	0	0	0	112
	SA	28	10	0	0	0	0	0	38

MIAMI-DADE TRANSPORTATION PLANNING ORGANIZATION
 TRANSPORTATION IMPROVEMENT PROGRAM
 PRIMARY STATE HIGHWAYS AND INTERMODAL



HIGHWAYS

TPO Project No: **DT4478021** Project Description: **SR 5 / US 1 / S DIXIE HIGHWAY SOUTH OF SW 232 STREET SOUTH OF SW 112 AVENUE / SW 208 DRIVE**
 LRTP Ref: 06-10
 County: MIAMI-DADE
 Roadway ID: 87020000
 Lanes Exist: 4
 Lanes Improved: 4
 Lanes Added:
 Project Length: 2.181
 District: 6

Type of Work: **RESURFACING** SIS or Non-SIS: **No**

Extra Description:

PHASE :		Proposed Funding (in \$000s)							
Funding Source	<2026	2025 - 2026	2026 - 2027	2027 - 2028	2028 - 2029	2029 - 2030	>2030	All Years	
PRELIMINARY ENGINEERING	Total	720	10	0	0	0	0	730	
ACNR	2,742	0	0	0	0	0	0	2,742	
DDR	1,888	0	0	0	0	0	0	1,888	
SA	606	103	0	0	0	0	0	709	
CONSTRUCTION	Total	5,236	103	0	0	0	0	5,339	
SA	0	0	160	0	0	0	0	160	
ALTERNATIVE CONTRACTING INCENTIVES	Total	0	0	160	0	0	0	160	

RESPONSIBLE AGENCY: **FDOT**

Item Number: **447802** Item Segment **TOTAL ALL Years ALL Phases:** **\$6,229**
 Item **TOTAL ALL Years ALL Phases ALL Segments:** **\$6,229**

TPO Project No: **DT4478031** Project Description: **SR 953 / LEJEUNE ROAD / NW 42 AVENUE NORTH OF NW 103 STREET SOUTH OF NW 135 STREET**
 LRTP Ref: 06-10
 County: MIAMI-DADE
 Roadway ID: 87281000
 Lanes Exist: 3
 Lanes Improved: 3
 Lanes Added:
 Project Length: 1.978
 District: 6

Type of Work: **RESURFACING** SIS or Non-SIS: **No**

Extra Description:

PHASE :		Proposed Funding (in \$000s)							
Funding Source	<2026	2025 - 2026	2026 - 2027	2027 - 2028	2028 - 2029	2029 - 2030	>2030	All Years	
PRELIMINARY ENGINEERING	Total	987	21	0	0	0	0	1,008	
ACSA	18	1	0	0	0	0	0	19	
DDR	39	0	0	0	0	0	0	39	
DIH	14	12	0	0	0	0	0	26	
DS	79	3	0	0	0	0	0	82	
HSP	224	0	0	0	0	0	0	224	
SA	613	5	0	0	0	0	0	618	
ACSA	0	2	0	0	0	0	0	2	
ACSS	0	10	0	0	0	0	0	10	

MIAMI-DADE TRANSPORTATION PLANNING ORGANIZATION
 TRANSPORTATION IMPROVEMENT PROGRAM
 PRIMARY STATE HIGHWAYS AND INTERMODAL



HIGHWAYS

TPO Project No: **DT4478031** Project Description: **SR 953 / LEJEUNE ROAD / NW 42 AVENUE NORTH OF NW 103 STREET SOUTH OF NW 135 STREET**
 LRTP Ref: 06-10
 County: MIAMI-DADE
 Roadway ID: 87281000
 Lanes Exist: 3
 Lanes Improved: 3
 Lanes Added:
 Project Length: 1.978
 District: 6

Type of Work: **RESURFACING** SIS or Non-SIS: **No**

Extra Description:

		Proposed Funding (in \$000s)							
PHASE :	Funding Source	<2026	2025 - 2026	2026 - 2027	2027 - 2028	2028 - 2029	2029 - 2030	>2030	All Years
	DIH	0	8	0	0	0	0	0	8
RIGHT OF WAY	Total	0	20	0	0	0	0	0	20
	LF	0	0	145	0	0	0	0	145
RAILROAD & UTILITIES	Total	0	0	145	0	0	0	0	145
	ACNR	0	0	1,202	0	0	0	0	1,202
	ACPR	0	0	2,231	0	0	0	0	2,231
	ACSS	0	0	1,573	0	0	0	0	1,573
	CARU	0	0	4	0	0	0	0	4
	DDR	0	0	3,187	0	0	0	0	3,187
	DIH	0	0	178	0	0	0	0	178
	SA	0	0	723	0	0	0	0	723
CONSTRUCTION	Total	0	0	9,098	0	0	0	0	9,098
	SA	0	0	0	240	0	0	0	240
ALTERNATIVE CONTRACTING INCENTIVES	Total	0	0	0	240	0	0	0	240

RESPONSIBLE AGENCY: FDOT

Item Segment TOTAL ALL Years ALL Phases: **\$10,511**

Item Number: **447803**

Item TOTAL ALL Years ALL Phases ALL Segments: **\$10,511**

TPO Project No: **DT4478041** Project Description: **SR 959 / RED ROAD / SW-NW 57 AVENUE NORTH OF SW 8 STREET NORTH OF NW 11 STREET**
 LRTP Ref: 06-10
 County: MIAMI-DADE
 Roadway ID: 87062000
 Lanes Exist: 4
 Lanes Improved: 4
 Lanes Added:
 Project Length: 1.305
 District: 6

Type of Work: **RESURFACING** SIS or Non-SIS: **No**

Extra Description:

		Proposed Funding (in \$000s)							
PHASE :	Funding Source	<2026	2025 - 2026	2026 - 2027	2027 - 2028	2028 - 2029	2029 - 2030	>2030	All Years
	ACSA	17	2	0	0	0	0	0	19

MIAMI-DADE TRANSPORTATION PLANNING ORGANIZATION
 TRANSPORTATION IMPROVEMENT PROGRAM
 PRIMARY STATE HIGHWAYS AND INTERMODAL



HIGHWAYS

TPO Project No: **DT4478041**
 LRTP Ref: 06-10
 County: MIAMI-DADE
 Roadway ID: 87062000
 Lanes Exist: 4
 Lanes Improved: 4
 Lanes Added:
 Project Length: 1.305
 District: 6

Project Description: **SR 959 / RED ROAD / SW-NW 57 AVENUE NORTH OF SW 8 STREET NORTH OF NW 11 STREET**

Type of Work: **RESURFACING** SIS or Non-SIS: **No**

Extra Description:

Proposed Funding (in \$000s)

PHASE :	Funding Source	<2026	2025 - 2026	2026 - 2027	2027 - 2028	2028 - 2029	2029 - 2030	>2030	All Years
	DDR	11	0	0	0	0	0	0	11
	DDR	23	0	0	0	0	0	0	23
	DS	73	0	0	0	0	0	0	73
	SA	430	6	0	0	0	0	0	436
PRELIMINARY ENGINEERING	Total	554	8	0	0	0	0	0	562
	DIH	0	1	0	0	0	0	0	1
RIGHT OF WAY	Total	0	1	0	0	0	0	0	1
	ACSA	0	6	0	0	0	0	0	6
	DS	0	0	0	0	0	0	0	0
RAILROAD & UTILITIES	Total	0	6	0	0	0	0	0	6
	CARU	0	118	0	0	0	0	0	118
	DDR	0	1,335	0	0	0	0	0	1,335
	DIH	0	87	0	0	0	0	0	87
	SA	0	1,538	0	0	0	0	0	1,538
CONSTRUCTION	Total	0	3,078	0	0	0	0	0	3,078
	SA	0	0	120	0	0	0	0	120
ALTERNATIVE CONTRACTING INCENTIVES	Total	0	0	120	0	0	0	0	120

RESPONSIBLE AGENCY: FDOT

Item Number: **447804** Item Segment TOTAL ALL Years ALL Phases: **\$3,767**
 Item TOTAL ALL Years ALL Phases ALL Segments: **\$3,767**

MIAMI-DADE TRANSPORTATION PLANNING ORGANIZATION
TRANSPORTATION IMPROVEMENT PROGRAM
PRIMARY STATE HIGHWAYS AND INTERMODAL



HIGHWAYS

TPO Project No: DT4478051	Project Description: SR 916 / NW 135 STREET & NW 136 STREET	WEST OF NW 30 AVENUE	WEST OF NW 27 AVENUE
LRTP Ref: 06-10			
County: MIAMI-DADE			
Roadway ID:			
Lanes Exist:	Type of Work: RESURFACING	SIS or Non-SIS: No	
Lanes Improved:	Extra Description:		
Lanes Added:			
Project Length: 0.707			
District: 6			

PHASE :		Proposed Funding (in \$000s)							All Years
		<2026	2025 - 2026	2026 - 2027	2027 - 2028	2028 - 2029	2029 - 2030	>2030	
	Funding Source								
	ACSA	43	0	0	0	0	0	0	43
	ACSS	4	0	0	0	0	0	0	4
	DDR	0	0	0	0	0	0	0	0
	DIH	19	0	0	0	0	0	0	19
	DS	80	0	0	0	0	0	0	80
	HSP	118	0	0	0	0	0	0	118
	SA	753	0	0	0	0	0	0	753
PRELIMINARY ENGINEERING	Total	1,017	0	0	0	0	0	0	1,017
	ACSA	44	0	0	0	0	0	0	44
	ACSS	35	0	0	0	0	0	0	35
	CARU	146	0	0	0	0	0	0	146
	DDR	2,073	0	0	0	0	0	0	2,073
	DS	20	0	0	0	0	0	0	20
	HSP	779	0	0	0	0	0	0	779
	SA	715	56	0	0	0	0	0	771
CONSTRUCTION	Total	3,812	56	0	0	0	0	0	3,868
	ACSA	0	100	0	0	0	0	0	100
ALTERNATIVE CONTRACTING INCENTIVES	Total	0	100	0	0	0	0	0	100

RESPONSIBLE AGENCY: FDOT

Item Number:	447805	Item Segment TOTAL ALL Years ALL Phases:	\$4,985
		Item TOTAL ALL Years ALL Phases ALL Segments:	\$4,985

MIAMI-DADE TRANSPORTATION PLANNING ORGANIZATION
 TRANSPORTATION IMPROVEMENT PROGRAM
 PRIMARY STATE HIGHWAYS AND INTERMODAL



HIGHWAYS

TPO Project No: **DT4478081**
 LRTP Ref: 06-10
 County: MIAMI-DADE
 Roadway ID: 87120001
 Lanes Exist: 3
 Lanes Improved: 3
 Lanes Added:
 Project Length: 2.546
 District: 6

Project Description: **SR 90 / US 41 / SW 7 STREET**

EAST OF SW 27 AVENUE

WEST OF SW 2 AVENUE

Type of Work: **RESURFACING**

SIS or Non-SIS: **No**

Extra Description:

Proposed Funding (in \$000s)

PHASE :	Funding Source	<2026	2025 - 2026	2026 - 2027	2027 - 2028	2028 - 2029	2029 - 2030	>2030	All Years
	ACSA	12	11	0	0	0	0	0	23
	ACSS	159	0	0	0	0	0	0	159
	DDR	29	0	0	0	0	0	0	29
	DIH	9	24	0	0	0	0	0	33
	DS	270	0	0	0	0	0	0	270
	HSP	88	0	0	0	0	0	0	88
	SA	1,045	9	0	0	0	0	0	1,054
PRELIMINARY ENGINEERING	Total	1,612	44	0	0	0	0	0	1,656
	ACSA	1	6	0	0	0	0	0	7
	ACSS	0	60	2	0	0	0	0	62
	DIH	3	0	0	0	0	0	0	3
	SA	2	11	1	0	0	0	0	14
RIGHT OF WAY	Total	6	77	3	0	0	0	0	86
	ACPR	0	0	876	0	0	0	0	876
	ACSS	0	0	1,279	0	0	0	0	1,279
	DDR	0	0	3,939	0	0	0	0	3,939
	DS	0	0	4,651	0	0	0	0	4,651
	SA	0	0	591	0	0	0	0	591
CONSTRUCTION	Total	0	0	11,336	0	0	0	0	11,336
	SA	0	0	0	0	152	0	0	152
ALTERNATIVE CONTRACTING INCENTIVES	Total	0	0	0	0	152	0	0	152

RESPONSIBLE AGENCY: FDOT

Item Number: **447808** Item Segment TOTAL ALL Years ALL Phases: **\$13,230**
 Item TOTAL ALL Years ALL Phases ALL Segments: **\$13,230**

MIAMI-DADE TRANSPORTATION PLANNING ORGANIZATION
 TRANSPORTATION IMPROVEMENT PROGRAM
 PRIMARY STATE HIGHWAYS AND INTERMODAL



HIGHWAYS

TPO Project No: **DT4478091** Project Description: **SR 953 / LEJEUNE ROAD / SW 42 AVENUE** **NORTH OF SW 8 STREET** **SOUTH OF NW 11 STREET**
 LRTP Ref: 06-10
 County: MIAMI-DADE
 Roadway ID: 87281000
 Lanes Exist: 3
 Lanes Improved: 3
 Lanes Added:
 Project Length: 1.201
 District: 6

Type of Work: **RESURFACING** SIS or Non-SIS: **No**
 Extra Description:

		Proposed Funding (in \$000s)							
PHASE :	Funding Source	<2026	2025 - 2026	2026 - 2027	2027 - 2028	2028 - 2029	2029 - 2030	>2030	All Years
	ACSA	41	4	0	0	0	0	0	45
	ACSS	31	0	0	0	0	0	0	31
	DDR	0	0	0	0	0	0	0	0
	DS	67	0	0	0	0	0	0	67
	HSP	35	0	0	0	0	0	0	35
	SA	394	2	0	0	0	0	0	396
PRELIMINARY ENGINEERING	Total	568	6	0	0	0	0	0	574
	ACSS	0	75	0	0	0	0	0	75
	CARU	0	149	0	0	0	0	0	149
	DDR	0	0	0	0	0	0	0	0
	DDR	0	3,883	0	0	0	0	0	3,883
	DS	0	0	0	0	0	0	0	0
	DS	1	0	0	0	0	0	0	1
	SA	0	529	0	0	0	0	0	529
CONSTRUCTION	Total	1	4,636	0	0	0	0	0	4,637
	SA	0	0	120	0	0	0	0	120
ALTERNATIVE CONTRACTING INCENTIVES	Total	0	0	120	0	0	0	0	120

RESPONSIBLE AGENCY: FDOT

Item Number: **447809** Item Segment TOTAL ALL Years ALL Phases: **\$5,331**
 Item TOTAL ALL Years ALL Phases ALL Segments: **\$5,331**

MIAMI-DADE TRANSPORTATION PLANNING ORGANIZATION
 TRANSPORTATION IMPROVEMENT PROGRAM
 PRIMARY STATE HIGHWAYS AND INTERMODAL



HIGHWAYS

TPO Project No: **DT4478181** Project Description: **SR 932 / NE 103 STREET EAST OF NE 2 AVENUE WEST OF NE 6 AVENUE**
 LRTP Ref: 06-10
 County: MIAMI-DADE
 Roadway ID:
 Lanes Exist:
 Lanes Improved:
 Lanes Added:
 Project Length: 0.464
 District: 6

Type of Work: **RESURFACING** SIS or Non-SIS: **No**

Extra Description:

		Proposed Funding (in \$000s)							
PHASE :	Funding Source	<2026	2025 - 2026	2026 - 2027	2027 - 2028	2028 - 2029	2029 - 2030	>2030	All Years
	DDR	4	0	0	0	0	0	0	4
	DIH	117	6	0	0	0	0	0	123
	DS	112	0	0	0	0	0	0	112
	SA	169	0	0	0	0	0	0	169
PRELIMINARY ENGINEERING	Total	402	6	0	0	0	0	0	408
	ACSA	0	921	0	0	0	0	0	921
	CARU	0	49	0	0	0	0	0	49
	DDR	0	257	0	0	0	0	0	257
CONSTRUCTION	Total	0	1,227	0	0	0	0	0	1,227

RESPONSIBLE AGENCY: FDOT

Item Segment TOTAL ALL Years ALL Phases: **\$1,635**
 Item Number: **447818** Item TOTAL ALL Years ALL Phases ALL Segments: **\$1,635**

TPO Project No: **DT4478261** Project Description: **SR 852 / COUNTY LINE ROAD WEST OF NW 1700 BLOCK WEST OF NW 2 AVENUE**
 LRTP Ref: 06-10
 County: MIAMI-DADE
 Roadway ID: 87018000
 Lanes Exist: 2
 Lanes Improved: 2
 Lanes Added:
 Project Length: 1.750
 District: 6

Type of Work: **PAVEMENT ONLY RESURFACE (FLEX)** SIS or Non-SIS: **No**

Extra Description:

		Proposed Funding (in \$000s)							
PHASE :	Funding Source	<2026	2025 - 2026	2026 - 2027	2027 - 2028	2028 - 2029	2029 - 2030	>2030	All Years
	DDR	631	0	0	0	0	0	0	631
	DIH	8	30	0	0	0	0	0	38
	DS	137	8	0	0	0	0	0	145
	PKYI	6	0	0	0	0	0	0	6
	SA	8	0	0	0	0	0	0	8
PRELIMINARY ENGINEERING	Total	790	38	0	0	0	0	0	828
	DDR	0	0	4,496	0	0	0	0	4,496

MIAMI-DADE TRANSPORTATION PLANNING ORGANIZATION
 TRANSPORTATION IMPROVEMENT PROGRAM
 PRIMARY STATE HIGHWAYS AND INTERMODAL



HIGHWAYS

TPO Project No: **DT4478261** Project Description: **SR 852 / COUNTY LINE ROAD WEST OF NW 1700 BLOCK WEST OF NW 2 AVENUE**
 LRTP Ref: 06-10
 County: MIAMI-DADE
 Roadway ID: 87018000
 Lanes Exist: 2
 Lanes Improved: 2
 Lanes Added:
 Project Length: 1.750
 District: 6

Type of Work: **PAVEMENT ONLY RESURFACE (FLEX)** SIS or Non-SIS: **No**
 Extra Description:

		Proposed Funding (in \$000s)							
PHASE :	Funding Source	<2026	2025 - 2026	2026 - 2027	2027 - 2028	2028 - 2029	2029 - 2030	>2030	All Years
	DIH	0	0	70	0	0	0	0	70
CONSTRUCTION	Total	0	0	4,566	0	0	0	0	4,566
	DS	0	0	0	140	0	0	0	140
ALTERNATIVE CONTRACTING INCENTIVES	Total	0	0	0	140	0	0	0	140

RESPONSIBLE AGENCY: **FDOT**

Item Segment **TOTAL ALL Years ALL Phases:** **\$5,534**
 Item Number: **447826** Item **TOTAL ALL Years ALL Phases ALL Segments:** **\$5,534**

TPO Project No: **DT4478271** Project Description: **SR 5 / US 1 / BISCAYNE BOULEVARD SR 915 / NE 6 AVENUE NE 105 STREET**
 LRTP Ref: 06-10
 County: MIAMI-DADE
 Roadway ID: 87030000
 Lanes Exist: 4
 Lanes Improved: 4
 Lanes Added:
 Project Length: 1.366
 District: 6

Type of Work: **RESURFACING** SIS or Non-SIS: **No**
 Extra Description:

		Proposed Funding (in \$000s)							
PHASE :	Funding Source	<2026	2025 - 2026	2026 - 2027	2027 - 2028	2028 - 2029	2029 - 2030	>2030	All Years
	ACSA	526	16	0	0	0	0	0	542
	DIH	0	10	0	0	0	0	0	10
	DS	96	11	0	0	0	0	0	107
	SA	10	0	0	0	0	0	0	10
PRELIMINARY ENGINEERING	Total	632	37	0	0	0	0	0	669
	CARU	0	0	181	0	0	0	0	181
	DDR	0	0	2,168	0	0	0	0	2,168
	SA	0	0	1,888	0	0	0	0	1,888
CONSTRUCTION	Total	0	0	4,237	0	0	0	0	4,237

MIAMI-DADE TRANSPORTATION PLANNING ORGANIZATION
 TRANSPORTATION IMPROVEMENT PROGRAM
 PRIMARY STATE HIGHWAYS AND INTERMODAL



HIGHWAYS

TPO Project No: **DT4478271**
 LRTP Ref: 06-10
 County: MIAMI-DADE
 Roadway ID: 87030000
 Lanes Exist: 4
 Lanes Improved: 4
 Lanes Added:
 Project Length: 1.366
 District: 6

Project Description: **SR 5 / US 1 / BISCAYNE BOULEVARD SR 915 / NE 6 AVENUE NE 105 STREET**

Type of Work: **RESURFACING** SIS or Non-SIS: **No**

Extra Description:

Proposed Funding (in \$000s)

PHASE :

Funding Source	<2026	2025 - 2026	2026 - 2027	2027 - 2028	2028 - 2029	2029 - 2030	>2030	All Years
SA	0	0	0	90	0	0	0	90
ALTERNATIVE CONTRACTING INCENTIVES	Total	0	0	0	90	0	0	90

RESPONSIBLE AGENCY: **FDOT**

Item Segment **TOTAL ALL Years ALL Phases:** **\$4,996**

Item Number: **447827**

Item **TOTAL ALL Years ALL Phases ALL Segments:** **\$4,996**

TPO Project No: **DT4478281**
 LRTP Ref: 06-10
 County: MIAMI-DADE
 Roadway ID: 87090000
 Lanes Exist: 6
 Lanes Improved: 6
 Lanes Added:
 Project Length: 2.532
 District: 6

Project Description: **SR 25 / US 27 / OKEECHOBEE ROAD WEST OF W 8 AVENUE WEST OF SE 7 AVENUE**

Type of Work: **RESURFACING** SIS or Non-SIS: **No**

Extra Description:

Proposed Funding (in \$000s)

PHASE :

Funding Source	<2026	2025 - 2026	2026 - 2027	2027 - 2028	2028 - 2029	2029 - 2030	>2030	All Years
ACSA	3	64	0	0	0	0	0	67
ACSS	132	0	0	0	0	0	0	132
DDR	152	0	0	0	0	0	0	152
DS	117	2	0	0	0	0	0	119
SA	676	8	10	0	0	0	0	694
PRELIMINARY ENGINEERING	Total	1,080	74	10	0	0	0	1,164
DDR	0	45	0	0	0	0	0	45
DIH	0	4	0	0	0	0	0	4
RIGHT OF WAY	Total	0	49	0	0	0	0	49
ACNR	0	0	2,883	0	0	0	0	2,883

MIAMI-DADE TRANSPORTATION PLANNING ORGANIZATION
 TRANSPORTATION IMPROVEMENT PROGRAM
 PRIMARY STATE HIGHWAYS AND INTERMODAL



HIGHWAYS

TPO Project No: **DT4478281** Project Description: **SR 25 / US 27 / OKEECHOBEE ROAD WEST OF W 8 AVENUE WEST OF SE 7 AVENUE**
 LRTP Ref: 06-10
 County: MIAMI-DADE
 Roadway ID: 87090000
 Lanes Exist: 6
 Lanes Improved: 6
 Lanes Added:
 Project Length: 2.532
 District: 6

Type of Work: **RESURFACING** SIS or Non-SIS: **No**

Extra Description:

		Proposed Funding (in \$000s)							
PHASE :	Funding Source	<2026	2025 - 2026	2026 - 2027	2027 - 2028	2028 - 2029	2029 - 2030	>2030	All Years
	ACSS	0	0	543	0	0	0	0	543
	CARU	0	0	84	0	0	0	0	84
	DDR	0	0	4,205	0	0	0	0	4,205
	SA	0	0	1,028	0	0	0	0	1,028
CONSTRUCTION	Total	0	0	8,743	0	0	0	0	8,743
	SA	0	0	0	0	300	0	0	300
ALTERNATIVE CONTRACTING INCENTIVES	Total	0	0	0	0	300	0	0	300

RESPONSIBLE AGENCY: FDOT

Item Number: 447828 Item Segment TOTAL ALL Years ALL Phases: \$10,256
 Item TOTAL ALL Years ALL Phases ALL Segments: \$10,256

TPO Project No: **DT4478291** Project Description: **SR 953 / LEJEUNE ROAD / SW 42 AVENUE NORTH OF ALTARA AVENUE SOUTH OF SW 8 STREET**
 LRTP Ref: 06-10
 County: MIAMI-DADE
 Roadway ID: 87281000
 Lanes Exist: 4
 Lanes Improved: 4
 Lanes Added:
 Project Length: 2.106
 District: 6

Type of Work: **RESURFACING** SIS or Non-SIS: **No**

Extra Description:

		Proposed Funding (in \$000s)							
PHASE :	Funding Source	<2026	2025 - 2026	2026 - 2027	2027 - 2028	2028 - 2029	2029 - 2030	>2030	All Years
	ACSA	0	10	0	0	0	0	0	10
	ACSS	0	0	174	0	0	0	0	174
	DDR	0	0	197	0	0	0	0	197
	DS	79	0	0	0	0	0	0	79
	SA	0	0	431	0	0	0	0	431
PRELIMINARY ENGINEERING	Total	79	10	802	0	0	0	0	891
	DDR	0	0	0	570	0	0	0	570
	DIH	0	0	0	30	14	0	0	44
	DS	0	0	0	0	793	0	0	793

MIAMI-DADE TRANSPORTATION PLANNING ORGANIZATION
 TRANSPORTATION IMPROVEMENT PROGRAM
 PRIMARY STATE HIGHWAYS AND INTERMODAL



HIGHWAYS

TPO Project No: **DT4478291** Project Description: **SR 953 / LEJEUNE ROAD / SW 42 AVENUE NORTH OF ALTARA AVENUE SOUTH OF SW 8 STREET**
 LRTP Ref: 06-10
 County: MIAMI-DADE
 Roadway ID: 87281000
 Lanes Exist: 4
 Lanes Improved: 4
 Lanes Added:
 Project Length: 2.106
 District: 6

Type of Work: **RESURFACING** SIS or Non-SIS: **No**
 Extra Description:

PHASE :		Proposed Funding (in \$000s)							
Funding Source		<2026	2025 - 2026	2026 - 2027	2027 - 2028	2028 - 2029	2029 - 2030	>2030	All Years
RIGHT OF WAY	Total	0	0	0	600	807	0	0	1,407
	ACNR	0	0	0	0	0	6,041	0	6,041
	ACSS	0	0	0	0	0	1,437	0	1,437
	CARU	0	0	0	0	0	18	0	18
	SA	0	0	0	0	0	521	0	521
CONSTRUCTION	Total	0	0	0	0	0	8,017	0	8,017

RESPONSIBLE AGENCY: FDOT

Item Segment **TOTAL ALL Years ALL Phases:** **\$10,315**
 Item Number: **447829** Item **TOTAL ALL Years ALL Phases ALL Segments:** **\$10,315**

TPO Project No: **DT4478301** Project Description: **SR 5 / US 1 / BISCAYNE BOULEVARD SOUTH OF NE 38 STREET NE 61 STREET**
 LRTP Ref: 06-10
 County: MIAMI-DADE
 Roadway ID: 87030000
 Lanes Exist: 4
 Lanes Improved: 4
 Lanes Added:
 Project Length: 1.457
 District: 6

Type of Work: **RESURFACING** SIS or Non-SIS: **No**
 Extra Description:

PHASE :		Proposed Funding (in \$000s)							
Funding Source		<2026	2025 - 2026	2026 - 2027	2027 - 2028	2028 - 2029	2029 - 2030	>2030	All Years
PRELIMINARY ENGINEERING	Total	786	38	0	0	0	0	0	824
	ACSA	596	21	0	0	0	0	0	617
	DDR	2	0	0	0	0	0	0	2
	DS	186	8	0	0	0	0	0	194
	SA	2	9	0	0	0	0	0	11
	ACNR	0	0	523	0	0	0	0	523
	ACSA	0	0	737	0	0	0	0	737
	CARU	0	0	3	0	0	0	0	3
	DDR	0	0	1,295	0	0	0	0	1,295
	SA	0	0	1,540	0	0	0	0	1,540

MIAMI-DADE TRANSPORTATION PLANNING ORGANIZATION
 TRANSPORTATION IMPROVEMENT PROGRAM
 PRIMARY STATE HIGHWAYS AND INTERMODAL



HIGHWAYS

TPO Project No: **DT4478301**
 LRTP Ref: 06-10
 County: MIAMI-DADE
 Roadway ID: 87030000
 Lanes Exist: 4
 Lanes Improved: 4
 Lanes Added:
 Project Length: 1.457
 District: 6

Project Description: **SR 5 / US 1 / BISCAYNE BOULEVARD SOUTH OF NE 38 STREET NE 61 STREET**

Type of Work: **RESURFACING** SIS or Non-SIS: **No**

Extra Description:

PHASE :		Proposed Funding (in \$000s)							
Funding Source		<2026	2025 - 2026	2026 - 2027	2027 - 2028	2028 - 2029	2029 - 2030	>2030	All Years
CONSTRUCTION	Total	0	0	4,098	0	0	0	0	4,098
	SA	0	0	0	110	0	0	0	110
ALTERNATIVE CONTRACTING INCENTIVES	Total	0	0	0	110	0	0	0	110

RESPONSIBLE AGENCY: **FDOT**

Item Segment TOTAL ALL Years ALL Phases: **\$5,032**
 Item Number: **447830** Item TOTAL ALL Years ALL Phases ALL Segments: **\$5,032**

TPO Project No: **DT4480311**
 LRTP Ref: 06-10
 County: MIAMI-DADE
 Roadway ID:
 Lanes Exist:
 Lanes Improved:
 Lanes Added:
 Project Length:
 District: 6

Project Description: **ITS EQUIPMENT REPLACEMENT - CONSULTANTS / GRANTS**

Type of Work: **ITS COMMUNICATION SYSTEM** SIS or Non-SIS: **No**

Extra Description:

PHASE :		Proposed Funding (in \$000s)							
Funding Source		<2026	2025 - 2026	2026 - 2027	2027 - 2028	2028 - 2029	2029 - 2030	>2030	All Years
DS		0	0	0	799	0	0	0	799
DSBD		0	0	0	97	0	0	0	97
DESIGN/BUILD	Total	0	0	0	896	0	0	0	896
	DITS	0	0	4,825	0	0	0	0	4,825
	DSBD	0	0	586	0	0	0	0	586
CAPITAL	Total	0	0	5,411	0	0	0	0	5,411

RESPONSIBLE AGENCY: **FDOT**

Item Segment TOTAL ALL Years ALL Phases: **\$6,307**
 Item Number: **448031** Item TOTAL ALL Years ALL Phases ALL Segments: **\$35,199**

MIAMI-DADE TRANSPORTATION PLANNING ORGANIZATION
 TRANSPORTATION IMPROVEMENT PROGRAM
 PRIMARY STATE HIGHWAYS AND INTERMODAL



HIGHWAYS

TPO Project No: **DT4480312**
 LRTP Ref: 06-10
 County: MIAMI-DADE
 Roadway ID:
 Lanes Exist:
 Lanes Improved:
 Lanes Added:
 Project Length:
 District: 6

Project Description: **ITS EQUIPMENT REPLACEMENT - CONSULTANTS / GRANTS**

Type of Work: **ITS COMMUNICATION SYSTEM** SIS or Non-SIS: **No**

Extra Description:

Proposed Funding (in \$000s)

PHASE :	Funding Source	<2026	2025 - 2026	2026 - 2027	2027 - 2028	2028 - 2029	2029 - 2030	>2030	All Years
	DDR	0	0	0	0	1,184	0	0	1,184
	DSBD	0	0	0	0	1,135	0	0	1,135
DESIGN/BUILD	Total	0	0	0	0	2,319	0	0	2,319
	D	0	0	0	6,000	0	0	0	6,000
	DSBD	0	0	0	5,754	0	0	0	5,754
CAPITAL	Total	0	0	0	11,754	0	0	0	11,754

RESPONSIBLE AGENCY: FDOT

Item Segment TOTAL ALL Years ALL Phases: **\$14,073**

Item Number: 448031

Item TOTAL ALL Years ALL Phases ALL Segments: **\$35,199**

TPO Project No: **DT4480313**
 LRTP Ref: 06-10
 County: MIAMI-DADE
 Roadway ID:
 Lanes Exist:
 Lanes Improved:
 Lanes Added:
 Project Length:
 District: 6

Project Description: **ITS EQUIPMENT REPLACEMENT - CONSULTANTS / GRANTS**

Type of Work: **ITS COMMUNICATION SYSTEM** SIS or Non-SIS: **No**

Extra Description:

Proposed Funding (in \$000s)

PHASE :	Funding Source	<2026	2025 - 2026	2026 - 2027	2027 - 2028	2028 - 2029	2029 - 2030	>2030	All Years
	DS	0	0	0	0	0	611	0	611
	DSBD	0	0	0	0	0	379	0	379
DESIGN/BUILD	Total	0	0	0	0	0	990	0	990
	D	0	0	0	0	3,000	0	0	3,000
	DSBD	0	0	0	0	1,862	0	0	1,862
CAPITAL	Total	0	0	0	0	4,862	0	0	4,862

RESPONSIBLE AGENCY: FDOT

Item Segment TOTAL ALL Years ALL Phases: **\$5,852**

Item Number: 448031

Item TOTAL ALL Years ALL Phases ALL Segments: **\$35,199**

MIAMI-DADE TRANSPORTATION PLANNING ORGANIZATION
 TRANSPORTATION IMPROVEMENT PROGRAM
 PRIMARY STATE HIGHWAYS AND INTERMODAL



HIGHWAYS

TPO Project No: **DT4480314**
 LRTP Ref: 06-10
 County: MIAMI-DADE
 Roadway ID:
 Lanes Exist:
 Lanes Improved:
 Lanes Added:
 Project Length:
 District: 6

Project Description: **ITS EQUIPMENT REPLACEMENT - CONSULTANTS / GRANTS**

Type of Work: **ITS COMMUNICATION SYSTEM** SIS or Non-SIS: **No**

Extra Description:

PHASE :

		Proposed Funding (in \$000s)							
Funding Source	<2026	2025 - 2026	2026 - 2027	2027 - 2028	2028 - 2029	2029 - 2030	>2030	All Years	
D	0	0	0	0	0	3,129	0	3,129	
DSBD	0	0	0	0	0	5,838	0	5,838	
CAPITAL Total	0	0	0	0	0	8,967	0	8,967	

RESPONSIBLE AGENCY: **FDOT**

Item Segment **TOTAL ALL Years ALL Phases:** **\$8,967**

Item Number: **448031**

Item **TOTAL ALL Years ALL Phases ALL Segments:** **\$35,199**

TPO Project No: **DT4480611**
 LRTP Ref: 06-10
 County: DIST/ST-WIDE
 Roadway ID:
 Lanes Exist:
 Lanes Improved:
 Lanes Added:
 Project Length:
 District: 6

Project Description: **DISTRICTWIDE TRAFFIC OPERATIONS - PUSH-BUTTON DESIGN CONSULTANT**

Type of Work: **TRAFFIC OPS IMPROVEMENT** SIS or Non-SIS: **No**

Extra Description:

PHASE :

		Proposed Funding (in \$000s)							
Funding Source	<2026	2025 - 2026	2026 - 2027	2027 - 2028	2028 - 2029	2029 - 2030	>2030	All Years	
DDR	600	200	0	0	0	0	0	800	
DIH	0	10	5	5	5	0	0	25	
DS	320	302	300	240	300	0	0	1,462	
PRELIMINARY ENGINEERING Total	920	512	305	245	305	0	0	2,287	

RESPONSIBLE AGENCY: **FDOT**

Item Segment **TOTAL ALL Years ALL Phases:** **\$2,287**

Item Number: **448061**

Item **TOTAL ALL Years ALL Phases ALL Segments:** **\$2,592**

MIAMI-DADE TRANSPORTATION PLANNING ORGANIZATION
 TRANSPORTATION IMPROVEMENT PROGRAM
 PRIMARY STATE HIGHWAYS AND INTERMODAL



HIGHWAYS

TPO Project No: **DT4480612**
 LRTP Ref: 06-10
 County: DIST/ST-WIDE
 Roadway ID:
 Lanes Exist:
 Lanes Improved:
 Lanes Added:
 Project Length:
 District: 6

Project Description: **DISTRICTWIDE TRAFFIC OPERATIONS - PUSH-BUTTON DESIGN CONSULTANT**

Type of Work: **TRAFFIC OPS IMPROVEMENT** SIS or Non-SIS: **No**

Extra Description:

PHASE :		Proposed Funding (in \$000s)							
		Funding Source	<2026	2025 - 2026	2026 - 2027	2027 - 2028	2028 - 2029	2029 - 2030	>2030
	DIH	0	0	0	0	0	5	0	5
	DS	0	0	0	0	0	300	0	300
PRELIMINARY ENGINEERING	Total	0	0	0	0	0	305	0	305

RESPONSIBLE AGENCY: **FDOT**

Item Segment **TOTAL ALL Years ALL Phases:** **\$305**
 Item Number: **448061** Item **TOTAL ALL Years ALL Phases ALL Segments:** **\$2,592**

TPO Project No: **DT4480841**
 LRTP Ref: 06-10
 County: DIST/ST-WIDE
 Roadway ID:
 Lanes Exist:
 Lanes Improved:
 Lanes Added:
 Project Length:
 District: 6

Project Description: **DISTRICTWIDE TRAFFIC OPERATIONS - STUDIES CONSULTANT**

Type of Work: **TRAFFIC OPS IMPROVEMENT** SIS or Non-SIS: **No**

Extra Description:

PHASE :		Proposed Funding (in \$000s)							
		Funding Source	<2026	2025 - 2026	2026 - 2027	2027 - 2028	2028 - 2029	2029 - 2030	>2030
	DIH	0	0	5	5	5	5	0	20
	DS	0	0	300	240	300	300	0	1,140
PRELIMINARY ENGINEERING	Total	0	0	305	245	305	305	0	1,160

RESPONSIBLE AGENCY: **FDOT**

Item Segment **TOTAL ALL Years ALL Phases:** **\$1,160**
 Item Number: **448084** Item **TOTAL ALL Years ALL Phases ALL Segments:** **\$1,160**

MIAMI-DADE TRANSPORTATION PLANNING ORGANIZATION
TRANSPORTATION IMPROVEMENT PROGRAM
PRIMARY STATE HIGHWAYS AND INTERMODAL



HIGHWAYS

TPO Project No: **DT4481751**
 LRTP Ref: 06-10
 County: MIAMI-DADE
 Roadway ID:
 Lanes Exist:
 Lanes Improved:
 Lanes Added:
 Project Length: 3.006
 District: 6

Project Description: **SR 112 / I-195 / JULIA TUTTLE CAUSEWAY - WESTBOUND SHOULDER IMPROVEMENTS FAST RESPONSE**

Type of Work: **MISCELLANEOUS CONSTRUCTION** SIS or Non-SIS: **Yes**

Extra Description:

PHASE :		Proposed Funding (in \$000s)								
		Funding Source	<2026	2025 - 2026	2026 - 2027	2027 - 2028	2028 - 2029	2029 - 2030	>2030	All Years
PRELIMINARY ENGINEERING	Total	12	0	0	0	0	0	0	0	12
		245	0	0	0	0	0	0	0	245
CONSTRUCTION	Total	245	0	0	0	0	0	0	0	245

RESPONSIBLE AGENCY: **FDOT**

Item Segment **TOTAL ALL Years ALL Phases:** **\$257**
 Item Number: **448175** Item **TOTAL ALL Years ALL Phases ALL Segments:** **\$498**

TPO Project No: **DT4481752**
 LRTP Ref: 06-10
 County: MIAMI-DADE
 Roadway ID:
 Lanes Exist:
 Lanes Improved:
 Lanes Added:
 Project Length: 2.860
 District: 6

Project Description: **SR 112 / I-195 / JULIA TUTTLE CAUSEWAY - EASTBOUND SHOULDER IMPROVEMENTS FAST RESPONSE**

Type of Work: **MISCELLANEOUS CONSTRUCTION** SIS or Non-SIS: **Yes**

Extra Description:

PHASE :		Proposed Funding (in \$000s)								
		Funding Source	<2026	2025 - 2026	2026 - 2027	2027 - 2028	2028 - 2029	2029 - 2030	>2030	All Years
PRELIMINARY ENGINEERING	Total	10	0	0	0	0	0	0	0	10
		231	0	0	0	0	0	0	0	231
CONSTRUCTION	Total	231	0	0	0	0	0	0	0	231

RESPONSIBLE AGENCY: **FDOT**

Item Segment **TOTAL ALL Years ALL Phases:** **\$241**
 Item Number: **448175** Item **TOTAL ALL Years ALL Phases ALL Segments:** **\$498**

MIAMI-DADE TRANSPORTATION PLANNING ORGANIZATION
 TRANSPORTATION IMPROVEMENT PROGRAM
 PRIMARY STATE HIGHWAYS AND INTERMODAL



HIGHWAYS

TPO Project No: **DT4486571**
 LRTP Ref: 06-10
 County: MIAMI-DADE
 Roadway ID: 87108000
 Lanes Exist: 4
 Lanes Improved: 2
 Lanes Added:
 Project Length: 1.012
 District: 6

Project Description: **HIALEAH / HIALEAH GARDENS BOULEVARD** **NW 122 STREET** **NW 138 STREET**
 Type of Work: **PD&E/EMO STUDY** SIS or Non-SIS: **No**
 Extra Description:

		Proposed Funding (in \$000s)							
PHASE :	Funding Source	<2026	2025 - 2026	2026 - 2027	2027 - 2028	2028 - 2029	2029 - 2030	>2030	All Years
	SA	0	0	1,980	0	0	0	0	1,980
PROJECT DEVELOPMENT AND ENVIRONMENTAL	Total	0	0	1,980	0	0	0	0	1,980

RESPONSIBLE AGENCY: **FDOT**

Item Segment **TOTAL ALL Years ALL Phases:** **\$1,980**
 Item Number: **448657** Item **TOTAL ALL Years ALL Phases ALL Segments:** **\$1,980**

TPO Project No: **DT4488281**
 LRTP Ref:
 County: MIAMI-DADE
 Roadway ID:
 Lanes Exist:
 Lanes Improved:
 Lanes Added:
 Project Length: 0.076
 District: 6

Project Description: **SR 907 / ALTON ROAD** **AT 13 STREET**
 Type of Work: **TRAFFIC SIGNALS** SIS or Non-SIS: **No**
 Extra Description:

		Proposed Funding (in \$000s)							
PHASE :	Funding Source	<2026	2025 - 2026	2026 - 2027	2027 - 2028	2028 - 2029	2029 - 2030	>2030	All Years
	DDR	0	0	0	0	0	0	0	0
	DIH	226	0	0	0	0	0	0	226
	DS	20	0	0	0	0	0	0	20
PRELIMINARY ENGINEERING	Total	246	0	0	0	0	0	0	246
	DS	2	0	0	0	0	0	0	2
	LF	9	0	0	0	0	0	0	9
RAILROAD & UTILITIES	Total	11	0	0	0	0	0	0	11
	ARPA	1,065	0	0	0	0	0	0	1,065
	DIH	48	47	0	0	0	0	0	95
	DS	135	46	0	0	0	0	0	181
CONSTRUCTION	Total	1,248	93	0	0	0	0	0	1,341

RESPONSIBLE AGENCY: **FDOT**

Item Segment **TOTAL ALL Years ALL Phases:** **\$1,598**
 Item Number: **448828** Item **TOTAL ALL Years ALL Phases ALL Segments:** **\$1,598**

MIAMI-DADE TRANSPORTATION PLANNING ORGANIZATION
 TRANSPORTATION IMPROVEMENT PROGRAM
 PRIMARY STATE HIGHWAYS AND INTERMODAL



HIGHWAYS

TPO Project No: **DT4489051**
 LRTP Ref: 06-09
 County: MIAMI-DADE
 Roadway ID: 87030001
 Lanes Exist: 2
 Lanes Improved: 2
 Lanes Added:
 Project Length: 0.035
 District: 6

Project Description: **SR 5 / US 1 / SE 2 AVENUE AT I-95 ON-RAMP AND AT SR 970 / SE 3 STREET**

Type of Work: **TRAFFIC OPS IMPROVEMENT** SIS or Non-SIS: **No**

Extra Description:

Proposed Funding (in \$000s)

PHASE :

Funding Source	<2026	2025 - 2026	2026 - 2027	2027 - 2028	2028 - 2029	2029 - 2030	>2030	All Years
DDR	0	0	0	106	0	0	0	106
DIH	0	0	0	15	0	0	0	15
PRELIMINARY ENGINEERING Total	0	0	0	121	0	0	0	121

RESPONSIBLE AGENCY: **FDOT**

Item Segment **TOTAL ALL Years ALL Phases:** **\$121**

Item Number: **448905** Item **TOTAL ALL Years ALL Phases ALL Segments:** **\$121**

TPO Project No: **DT4489061**
 LRTP Ref:
 County: MIAMI-DADE
 Roadway ID:
 Lanes Exist:
 Lanes Improved:
 Lanes Added:
 Project Length: 0.157
 District: 6

Project Description: **SR A1A /COLLINS AVENUE HARBOUR WAY WEST SOUTH OF BAL BAY DRIVE**

Type of Work: **TRAFFIC OPS IMPROVEMENT** SIS or Non-SIS: **No**

Extra Description:

Proposed Funding (in \$000s)

PHASE :

Funding Source	<2026	2025 - 2026	2026 - 2027	2027 - 2028	2028 - 2029	2029 - 2030	>2030	All Years
DDR	0	0	0	0	0	0	0	0
DIH	39	0	0	0	0	0	0	39
DS	2	0	0	0	0	0	0	2
PRELIMINARY ENGINEERING Total	41	0	0	0	0	0	0	41
ARPA	522	0	0	0	0	0	0	522
DDR	92	0	0	0	0	0	0	92
DIH	1	26	0	0	0	0	0	27
DS	7	9	0	0	0	0	0	16
CONSTRUCTION Total	622	35	0	0	0	0	0	657

RESPONSIBLE AGENCY: **FDOT**

Item Segment **TOTAL ALL Years ALL Phases:** **\$698**

Item Number: **448906** Item **TOTAL ALL Years ALL Phases ALL Segments:** **\$698**

MIAMI-DADE TRANSPORTATION PLANNING ORGANIZATION
 TRANSPORTATION IMPROVEMENT PROGRAM
 PRIMARY STATE HIGHWAYS AND INTERMODAL



HIGHWAYS

TPO Project No: **DT4489891**
 LRTP Ref: 06-09
 County: MIAMI-DADE
 Roadway ID:
 Lanes Exist:
 Lanes Improved:
 Lanes Added:
 Project Length: 0.039
 District: 6

Project Description: **SR 953 / SW 42 AVENUE / LEJEUNE ROAD** **GRECO AVENUE** **GRANELLO AVENUE**

Type of Work: **TRAFFIC OPS IMPROVEMENT** SIS or Non-SIS: **No**

Extra Description:

Proposed Funding (in \$000s)

PHASE :

Funding Source	<2026	2025 - 2026	2026 - 2027	2027 - 2028	2028 - 2029	2029 - 2030	>2030	All Years
DDR	0	0	0	91	0	0	0	91
DIH	0	0	0	15	0	0	0	15
Total	0	0	0	106	0	0	0	106

PRELIMINARY ENGINEERING

RESPONSIBLE AGENCY: **FDOT**

Item Segment **TOTAL ALL Years ALL Phases:** **\$106**

Item Number: **448989** Item **TOTAL ALL Years ALL Phases ALL Segments:** **\$106**

TPO Project No: **DT4489911**
 LRTP Ref: 06-09
 County: MIAMI-DADE
 Roadway ID: 87240000
 Lanes Exist: 6
 Lanes Improved: 6
 Lanes Added:
 Project Length: 0.047
 District: 6

Project Description: **SR 9 / SW 27 AVENUE** **AT SOUTH OF SW 1 STREET**

Type of Work: **TRAFFIC OPS IMPROVEMENT** SIS or Non-SIS: **No**

Extra Description:

Proposed Funding (in \$000s)

PHASE :

Funding Source	<2026	2025 - 2026	2026 - 2027	2027 - 2028	2028 - 2029	2029 - 2030	>2030	All Years
DDR	0	0	0	106	0	0	0	106
DIH	0	0	0	15	0	0	0	15
Total	0	0	0	121	0	0	0	121

PRELIMINARY ENGINEERING

RESPONSIBLE AGENCY: **FDOT**

Item Segment **TOTAL ALL Years ALL Phases:** **\$121**

Item Number: **448991** Item **TOTAL ALL Years ALL Phases ALL Segments:** **\$121**

MIAMI-DADE TRANSPORTATION PLANNING ORGANIZATION
 TRANSPORTATION IMPROVEMENT PROGRAM
 PRIMARY STATE HIGHWAYS AND INTERMODAL



HIGHWAYS

TPO Project No: **DT4489921** Project Description: **SR 860 / MIAMI GARDENS DRIVE WEST OF NW 49 AVENUE NW 48 PL**
 LRTP Ref: 06-09
 County: MIAMI-DADE
 Roadway ID: 87026000
 Lanes Exist: 6
 Lanes Improved: 6
 Lanes Added:
 Project Length: 0.200
 District: 6

Type of Work: **TRAFFIC OPS IMPROVEMENT** SIS or Non-SIS: **No**
 Extra Description:

		Proposed Funding (in \$000s)							
PHASE :	Funding Source	<2026	2025 - 2026	2026 - 2027	2027 - 2028	2028 - 2029	2029 - 2030	>2030	All Years
	DDR	0	0	0	134	0	0	0	134
	DIH	0	0	0	15	0	0	0	15
PRELIMINARY ENGINEERING	Total	0	0	0	149	0	0	0	149

RESPONSIBLE AGENCY: **FDOT**

Item Segment **TOTAL ALL Years ALL Phases:** **\$149**
 Item Number: **448992** Item **TOTAL ALL Years ALL Phases ALL Segments:** **\$149**

TPO Project No: **DT4489961** Project Description: **NW 32 AVENUE BRIDGE (BR #874336) OVER LITTLE RIVER CANAL (C-7)**
 LRTP Ref: 06-10
 County: MIAMI-DADE
 Roadway ID: 87000209
 Lanes Exist: 4
 Lanes Improved:
 Lanes Added:
 Project Length: 0.023
 District: 6

Type of Work: **BRIDGE REPLACEMENT** SIS or Non-SIS: **No**
 Extra Description:

		Proposed Funding (in \$000s)							
PHASE :	Funding Source	<2026	2025 - 2026	2026 - 2027	2027 - 2028	2028 - 2029	2029 - 2030	>2030	All Years
	ACBR	0	0	335	0	0	0	0	335
	LF	0	0	110	0	0	0	0	110
PRELIMINARY ENGINEERING	Total	0	0	445	0	0	0	0	445
	ACBR	0	0	0	0	0	3,062	0	3,062
	LF	0	0	0	0	0	965	0	965
CONSTRUCTION	Total	0	0	0	0	0	4,027	0	4,027

RESPONSIBLE AGENCY: **FDOT**

Item Segment **TOTAL ALL Years ALL Phases:** **\$4,472**
 Item Number: **448996** Item **TOTAL ALL Years ALL Phases ALL Segments:** **\$4,472**

MIAMI-DADE TRANSPORTATION PLANNING ORGANIZATION
 TRANSPORTATION IMPROVEMENT PROGRAM
 PRIMARY STATE HIGHWAYS AND INTERMODAL



HIGHWAYS

TPO Project No: **DT4490001**
 LRTP Ref: 06-10
 County: MIAMI-DADE
 Roadway ID: 87039500
 Lanes Exist: 2
 Lanes Improved:
 Lanes Added:
 Project Length: 0.020
 District: 6

Project Description: **SW 152 STREET OVER CANAL 100-A BRIDGE #874423**

Type of Work: **BRIDGE REPLACEMENT** SIS or Non-SIS: **No**

Extra Description:

		Proposed Funding (in \$000s)							
PHASE :	Funding Source	<2026	2025 - 2026	2026 - 2027	2027 - 2028	2028 - 2029	2029 - 2030	>2030	All Years
	ACBR	0	0	121	0	0	0	0	121
	LF	0	0	39	0	0	0	0	39
PRELIMINARY ENGINEERING	Total	0	0	160	0	0	0	0	160
	ACBR	0	0	0	0	0	1,069	0	1,069
	LF	0	0	0	0	0	335	0	335
CONSTRUCTION	Total	0	0	0	0	0	1,404	0	1,404

RESPONSIBLE AGENCY: FDOT

Item Number: 449000
 Item Segment TOTAL ALL Years ALL Phases: \$1,564
 Item TOTAL ALL Years ALL Phases ALL Segments: \$1,564

TPO Project No: **DT4490071**
 LRTP Ref: 07-36
 County: MIAMI-DADE
 Roadway ID:
 Lanes Exist:
 Lanes Improved:
 Lanes Added:
 Project Length: 0.870
 District: 6

Project Description: **SR 934 / NE 79 STREET WEST OF PELICAN HARBOR EAST OF ADVENTURE AVENUE DRIVE**

Type of Work: **PD&E/EMO STUDY** SIS or Non-SIS: **No**

Extra Description:

		Proposed Funding (in \$000s)							
PHASE :	Funding Source	<2026	2025 - 2026	2026 - 2027	2027 - 2028	2028 - 2029	2029 - 2030	>2030	All Years
	ARPA	1,778	0	0	0	0	0	0	1,778
	DIH	110	35	0	0	0	0	0	145
	DS	157	0	0	0	0	0	0	157
PROJECT DEVELOPMENT AND ENVIRONMENTAL	Total	2,045	35	0	0	0	0	0	2,080

RESPONSIBLE AGENCY: FDOT

Item Number: 449007
 Item Segment TOTAL ALL Years ALL Phases: \$2,080
 Item TOTAL ALL Years ALL Phases ALL Segments: \$75,010

MIAMI-DADE TRANSPORTATION PLANNING ORGANIZATION
 TRANSPORTATION IMPROVEMENT PROGRAM
 PRIMARY STATE HIGHWAYS AND INTERMODAL



HIGHWAYS

TPO Project No: **DT4490072** Project Description: **SR 934 / NE 79 STREET WEST OF PELICAN HARBOR DRIVE EAST OF ADVENTURE AVENUE**
 LRTP Ref: 06-10
 County: MIAMI-DADE
 Roadway ID: 87080000
 Lanes Exist: 6
 Lanes Improved: 6
 Lanes Added:
 Project Length: 0.870
 District: 6

Type of Work: **BRIDGE REPLACEMENT** SIS or Non-SIS: **No**
 Extra Description:

		Proposed Funding (in \$000s)							
PHASE :	Funding Source	<2026	2025 - 2026	2026 - 2027	2027 - 2028	2028 - 2029	2029 - 2030	>2030	All Years
	ACBR	0	3,250	0	0	0	0	0	3,250
	GFBR	0	3,000	0	0	0	0	0	3,000
PRELIMINARY ENGINEERING	Total	0	6,250	0	0	0	0	0	6,250
	ACBR	0	0	0	0	66,680	0	0	66,680
CONSTRUCTION	Total	0	0	0	0	66,680	0	0	66,680

RESPONSIBLE AGENCY: FDOT

Item Segment TOTAL ALL Years ALL Phases: **\$72,930**
 Item Number: **449007** Item TOTAL ALL Years ALL Phases ALL Segments: **\$75,010**

TPO Project No: **DT4491331** Project Description: **SR A1A / HARDING AVENUE AT 89 STREET**
 LRTP Ref: 06-09
 County: MIAMI-DADE
 Roadway ID: 87060001
 Lanes Exist: 3
 Lanes Improved: 3
 Lanes Added:
 Project Length: 0.025
 District: 6

Type of Work: **TRAFFIC OPS IMPROVEMENT** SIS or Non-SIS: **No**
 Extra Description:

		Proposed Funding (in \$000s)							
PHASE :	Funding Source	<2026	2025 - 2026	2026 - 2027	2027 - 2028	2028 - 2029	2029 - 2030	>2030	All Years
	DDR	109	0	0	0	0	0	0	109
	DIH	16	5	0	0	0	0	0	21
	DS	12	0	0	0	0	0	0	12
PRELIMINARY ENGINEERING	Total	137	5	0	0	0	0	0	142
	DDR	0	13	0	0	0	0	0	13
	TALU	0	589	0	0	0	0	0	589
CONSTRUCTION	Total	0	602	0	0	0	0	0	602

RESPONSIBLE AGENCY: FDOT

Item Segment TOTAL ALL Years ALL Phases: **\$744**
 Item Number: **449133** Item TOTAL ALL Years ALL Phases ALL Segments: **\$744**

MIAMI-DADE TRANSPORTATION PLANNING ORGANIZATION
 TRANSPORTATION IMPROVEMENT PROGRAM
 PRIMARY STATE HIGHWAYS AND INTERMODAL



HIGHWAYS

TPO Project No: **DT4491341**
 LRTP Ref:
 County: MIAMI-DADE
 Roadway ID:
 Lanes Exist:
 Lanes Improved:
 Lanes Added:
 Project Length: 0.094
 District: 6

Project Description: **SR 7 / NW 7 AVENUE AT NW 61 STREET**

Type of Work: **TRAFFIC OPS IMPROVEMENT** SIS or Non-SIS: **No**

Extra Description:

Proposed Funding (in \$000s)

PHASE :	Funding Source	<2026	2025 - 2026	2026 - 2027	2027 - 2028	2028 - 2029	2029 - 2030	>2030	All Years
	DIH	0	1	0	0	0	0	0	1
	DS	0	0	0	0	0	0	0	0
PRELIMINARY ENGINEERING	Total	0	1	0	0	0	0	0	1
	ARPA	348	0	0	0	0	0	0	348
	DDR	57	13	0	0	0	0	0	70
	DIH	23	5	0	0	0	0	0	28
	DS	1	0	0	0	0	0	0	1
CONSTRUCTION	Total	429	18	0	0	0	0	0	447

RESPONSIBLE AGENCY: **FDOT**

Item Segment **TOTAL ALL Years ALL Phases:** \$448
 Item Number: **449134** Item **TOTAL ALL Years ALL Phases ALL Segments:** \$448

TPO Project No: **DT4491351**
 LRTP Ref:
 County: MIAMI-DADE
 Roadway ID:
 Lanes Exist:
 Lanes Improved:
 Lanes Added:
 Project Length: 0.094
 District: 6

Project Description: **SR 90 / SW 7 STREET AT SW 14 AVENUE**

Type of Work: **TRAFFIC OPS IMPROVEMENT** SIS or Non-SIS: **No**

Extra Description:

Proposed Funding (in \$000s)

PHASE :	Funding Source	<2026	2025 - 2026	2026 - 2027	2027 - 2028	2028 - 2029	2029 - 2030	>2030	All Years
	DDR	0	0	0	0	0	0	0	0
	DIH	0	2	0	0	0	0	0	2
	DS	0	0	0	0	0	0	0	0
PRELIMINARY ENGINEERING	Total	0	2	0	0	0	0	0	2
	DDR	1	0	0	0	0	0	0	1
	DIH	1	9	0	0	0	0	0	10

MIAMI-DADE TRANSPORTATION PLANNING ORGANIZATION
 TRANSPORTATION IMPROVEMENT PROGRAM
 PRIMARY STATE HIGHWAYS AND INTERMODAL



HIGHWAYS

TPO Project No: **DT4491351**
 LRTP Ref:
 County: MIAMI-DADE
 Roadway ID:
 Lanes Exist:
 Lanes Improved:
 Lanes Added:
 Project Length: 0.094
 District: 6

Project Description: **SR 90 / SW 7 STREET AT SW 14 AVENUE**

Type of Work: **TRAFFIC OPS IMPROVEMENT** SIS or Non-SIS: **No**

Extra Description:

		Proposed Funding (in \$000s)							
PHASE :	Funding Source	<2026	2025 - 2026	2026 - 2027	2027 - 2028	2028 - 2029	2029 - 2030	>2030	All Years
	DS	533	0	0	0	0	0	0	533
CONSTRUCTION	Total	535	9	0	0	0	0	0	544

RESPONSIBLE AGENCY: **FDOT**

Item Segment TOTAL ALL Years ALL Phases: **\$546**

Item Number: **449135** Item TOTAL ALL Years ALL Phases ALL Segments: **\$546**

TPO Project No: **DT4491361**
 LRTP Ref:
 County: DIST/ST-WIDE
 Roadway ID:
 Lanes Exist:
 Lanes Improved:
 Lanes Added:
 Project Length: 1.523
 District: 6

Project Description: **TRAFFIC SIGN IMPROVEMENTS AT VARIOUS LOCATIONS**

Type of Work: **TRAFFIC OPS IMPROVEMENT** SIS or Non-SIS: **Yes**

Extra Description:

		Proposed Funding (in \$000s)							
PHASE :	Funding Source	<2026	2025 - 2026	2026 - 2027	2027 - 2028	2028 - 2029	2029 - 2030	>2030	All Years
	DS	0	0	0	0	0	0	0	0
PRELIMINARY ENGINEERING	Total	0	0	0	0	0	0	0	0
	ARPA	908	0	0	0	0	0	0	908
	DDR	108	0	0	0	0	0	0	108
	DIH	2	28	0	0	0	0	0	30
	DS	21	20	0	0	0	0	0	41
CONSTRUCTION	Total	1,039	48	0	0	0	0	0	1,087

RESPONSIBLE AGENCY: **FDOT**

Item Segment TOTAL ALL Years ALL Phases: **\$1,087**

Item Number: **449136** Item TOTAL ALL Years ALL Phases ALL Segments: **\$1,087**

MIAMI-DADE TRANSPORTATION PLANNING ORGANIZATION
 TRANSPORTATION IMPROVEMENT PROGRAM
 PRIMARY STATE HIGHWAYS AND INTERMODAL



HIGHWAYS

TPO Project No: **DT4492701**
 LRTP Ref: 06-09
 County: MIAMI-DADE
 Roadway ID: 87030000
 Lanes Exist: 4
 Lanes Improved: 4
 Lanes Added:
 Project Length: 1.734
 District: 6

Project Description: **SR 5 / US 1 / S DIXIE HIGHWAY - GRADE SEPARATION AT NE 163 STREET**

Type of Work: **TRANSPORTATION PLANNING** SIS or Non-SIS: **No**

Extra Description:

PHASE :		Proposed Funding (in \$000s)							
Funding Source	<2026	2025 - 2026	2026 - 2027	2027 - 2028	2028 - 2029	2029 - 2030	>2030	All Years	
DDR	0	0	0	0	0	300	0	300	
PLANNING Total	0	0	0	0	0	300	0	300	

RESPONSIBLE AGENCY: **FDOT**

Item Segment TOTAL ALL Years ALL Phases: **\$300**

Item Number: **449270**

Item TOTAL ALL Years ALL Phases ALL Segments: **\$300**

TPO Project No: **DT4492711**
 LRTP Ref: 06-09
 County: MIAMI-DADE
 Roadway ID: 87030000
 Lanes Exist: 4
 Lanes Improved: 4
 Lanes Added:
 Project Length: 1.202
 District: 6

Project Description: **SR 5 / US 1 / S DIXIE HIGHWAY - GRADE SEPARATION AT NE 163 STREET**

Type of Work: **TRANSPORTATION PLANNING** SIS or Non-SIS: **No**

Extra Description:

PHASE :		Proposed Funding (in \$000s)							
Funding Source	<2026	2025 - 2026	2026 - 2027	2027 - 2028	2028 - 2029	2029 - 2030	>2030	All Years	
DDR	0	0	0	0	0	300	0	300	
PLANNING Total	0	0	0	0	0	300	0	300	

RESPONSIBLE AGENCY: **FDOT**

Item Segment TOTAL ALL Years ALL Phases: **\$300**

Item Number: **449271**

Item TOTAL ALL Years ALL Phases ALL Segments: **\$300**

MIAMI-DADE TRANSPORTATION PLANNING ORGANIZATION
 TRANSPORTATION IMPROVEMENT PROGRAM
 PRIMARY STATE HIGHWAYS AND INTERMODAL



HIGHWAYS

TPO Project No: **DT4493601**
 LRTP Ref: 06-09
 County: MIAMI-DADE
 Roadway ID:
 Lanes Exist:
 Lanes Improved:
 Lanes Added:
 Project Length: 0.406
 District: 6

Project Description: **SR 5 / US 1 AT SW 17 AVENUE**

Type of Work: **SAFETY PROJECT** SIS or Non-SIS: **No**

Extra Description:

Proposed Funding (in \$000s)

PHASE :	Funding Source	<2026	2025 - 2026	2026 - 2027	2027 - 2028	2028 - 2029	2029 - 2030	>2030	All Years
	DDR	6	0	0	0	0	0	0	6
	DS	24	0	0	0	0	0	0	24
	HSP	303	0	0	0	0	0	0	303
PRELIMINARY ENGINEERING	Total	333	0	0	0	0	0	0	333
	ACSS	0	1,860	0	0	0	0	0	1,860
	DDR	0	53	0	0	0	0	0	53
CONSTRUCTION	Total	0	1,913	0	0	0	0	0	1,913

RESPONSIBLE AGENCY: **FDOT**

Item Number: **449360** Item Segment **TOTAL ALL Years ALL Phases:** **\$2,246**
 Item **TOTAL ALL Years ALL Phases ALL Segments:** **\$2,246**

TPO Project No: **DT4493611**
 LRTP Ref: 06-10
 County: MIAMI-DADE
 Roadway ID:
 Lanes Exist:
 Lanes Improved:
 Lanes Added:
 Project Length: 0.220
 District: 6

Project Description: **SR 25 / NW 36 STREET EAST OF NW 10 AVENUE WEST OF NW 11 AVENUE (NORTH LEG)**

Type of Work: **PEDESTRIAN SAFETY IMPROVEMENT** SIS or Non-SIS: **No**

Extra Description:

Proposed Funding (in \$000s)

PHASE :	Funding Source	<2026	2025 - 2026	2026 - 2027	2027 - 2028	2028 - 2029	2029 - 2030	>2030	All Years
	ACSA	5	0	0	0	0	0	0	5
	ACSS	35	0	0	0	0	0	0	35
	DS	58	0	0	0	0	0	0	58
	HSP	168	0	0	0	0	0	0	168
	SA	12	0	0	0	0	0	0	12
PRELIMINARY ENGINEERING	Total	278	0	0	0	0	0	0	278
	ACSS	418	113	0	0	0	0	0	531
	DDR	277	0	0	0	0	0	0	277
	HSP	0	3	0	0	0	0	0	3

MIAMI-DADE TRANSPORTATION PLANNING ORGANIZATION
 TRANSPORTATION IMPROVEMENT PROGRAM
 PRIMARY STATE HIGHWAYS AND INTERMODAL



HIGHWAYS

TPO Project No: **DT4493611** Project Description: **SR 25 / NW 36 STREET EAST OF NW 10 AVENUE WEST OF NW 11 AVENUE (NORTH LEG)**
 LRTP Ref: 06-10
 County: MIAMI-DADE
 Roadway ID:
 Lanes Exist:
 Lanes Improved:
 Lanes Added:
 Project Length: 0.220
 District: 6

Type of Work: **PEDESTRIAN SAFETY IMPROVEMENT** SIS or Non-SIS: **No**
 Extra Description:

		Proposed Funding (in \$000s)							
PHASE :	Funding Source	<2026	2025 - 2026	2026 - 2027	2027 - 2028	2028 - 2029	2029 - 2030	>2030	All Years
	SA	111	0	0	0	0	0	0	111
CONSTRUCTION	Total	806	116	0	0	0	0	0	922

RESPONSIBLE AGENCY: **FDOT**

Item Segment TOTAL ALL Years ALL Phases: **\$1,200**
 Item Number: 449361 Item TOTAL ALL Years ALL Phases ALL Segments: **\$1,200**

TPO Project No: **DT4493621** Project Description: **SR 860 / MIAMI GDNS DRIVE AT NW 37 AVENUE AND NE 6 AVENUE WEST OF NE 10 AVENUE**
 LRTP Ref: 06-09
 County: MIAMI-DADE
 Roadway ID: 87026000
 Lanes Exist: 2
 Lanes Improved: 2
 Lanes Added:
 Project Length: 5.104
 District: 6

Type of Work: **SAFETY PROJECT** SIS or Non-SIS: **No**
 Extra Description:

		Proposed Funding (in \$000s)							
PHASE :	Funding Source	<2026	2025 - 2026	2026 - 2027	2027 - 2028	2028 - 2029	2029 - 2030	>2030	All Years
	ACSS	217	25	0	0	0	0	0	242
	DS	52	1	0	0	0	0	0	53
	HSP	196	7	0	0	0	0	0	203
PRELIMINARY ENGINEERING	Total	465	33	0	0	0	0	0	498
	ACSS	0	205	25	0	0	0	0	230
RIGHT OF WAY	Total	0	205	25	0	0	0	0	230
	ACSS	0	0	0	2,939	0	0	0	2,939
CONSTRUCTION	Total	0	0	0	2,939	0	0	0	2,939

RESPONSIBLE AGENCY: **FDOT**

Item Segment TOTAL ALL Years ALL Phases: **\$3,667**
 Item Number: 449362 Item TOTAL ALL Years ALL Phases ALL Segments: **\$3,667**

MIAMI-DADE TRANSPORTATION PLANNING ORGANIZATION
 TRANSPORTATION IMPROVEMENT PROGRAM
 PRIMARY STATE HIGHWAYS AND INTERMODAL



HIGHWAYS

TPO Project No: **DT4493631**
 LRTP Ref: 06-10
 County: MIAMI-DADE
 Roadway ID: 87085000
 Lanes Exist: 4
 Lanes Improved:
 Lanes Added:
 Project Length: 0.050
 District: 6

Project Description: **SR 933 / NW 12 AVENUE AND NW 6 STREET**

Type of Work: **TRAFFIC SIGNALS**

SIS or Non-SIS: **No**

Extra Description:

Proposed Funding (in \$000s)

PHASE :	Funding Source	<2026	2025 - 2026	2026 - 2027	2027 - 2028	2028 - 2029	2029 - 2030	>2030	All Years
	ACSS	37	0	0	0	0	0	0	37
	DIH	6	9	0	0	0	0	0	15
	DS	22	2	0	0	0	0	0	24
	HSP	149	0	0	0	0	0	0	149
	SA	117	0	0	0	0	0	0	117
PRELIMINARY ENGINEERING	Total	331	11	0	0	0	0	0	342
	DS	0	1	0	0	0	0	0	1
RAILROAD & UTILITIES	Total	0	1	0	0	0	0	0	1
	ACSS	0	1,154	0	0	0	0	0	1,154
	DDR	0	21	0	0	0	0	0	21
CONSTRUCTION	Total	0	1,175	0	0	0	0	0	1,175

RESPONSIBLE AGENCY: **FDOT**

Item Segment **TOTAL ALL Years ALL Phases:** **\$1,518**
 Item Number: **449363** Item **TOTAL ALL Years ALL Phases ALL Segments:** **\$1,518**

TPO Project No: **DT4493661**
 LRTP Ref: 06-09
 County: MIAMI-DADE
 Roadway ID: 87240000
 Lanes Exist: 6
 Lanes Improved:
 Lanes Added:
 Project Length: 0.270
 District: 6

Project Description: **SR 9 / NW 27 AVENUE AND NW 20 STREET**

Type of Work: **INTERSECTION IMPROVEMENT**

SIS or Non-SIS: **No**

Extra Description:

Proposed Funding (in \$000s)

PHASE :	Funding Source	<2026	2025 - 2026	2026 - 2027	2027 - 2028	2028 - 2029	2029 - 2030	>2030	All Years
	ACSS	25	6	0	0	0	0	0	31
	DS	12	0	0	0	0	0	0	12
	HSP	188	0	0	0	0	0	0	188
PRELIMINARY ENGINEERING	Total	225	6	0	0	0	0	0	231
	LF	0	10	0	0	0	0	0	10

MIAMI-DADE TRANSPORTATION PLANNING ORGANIZATION
 TRANSPORTATION IMPROVEMENT PROGRAM
 PRIMARY STATE HIGHWAYS AND INTERMODAL



HIGHWAYS

TPO Project No: **DT4493661**
 LRTP Ref: 06-09
 County: MIAMI-DADE
 Roadway ID: 87240000
 Lanes Exist: 6
 Lanes Improved:
 Lanes Added:
 Project Length: 0.270
 District: 6

Project Description: **SR 9 / NW 27 AVENUE AND NW 20 STREET**

Type of Work: **INTERSECTION IMPROVEMENT** SIS or Non-SIS: **No**

Extra Description:

PHASE :		Proposed Funding (in \$000s)							
Funding Source		<2026	2025 - 2026	2026 - 2027	2027 - 2028	2028 - 2029	2029 - 2030	>2030	All Years
RAILROAD & UTILITIES		Total	0	10	0	0	0	0	10
	ACSS	0	0	1,395	0	0	0	0	1,395
	BRRP	0	0	0	0	0	0	0	0
	DS	1	0	0	0	0	0	0	1
CONSTRUCTION		Total	1	0	1,395	0	0	0	1,396

RESPONSIBLE AGENCY: FDOT

Item Segment TOTAL ALL Years ALL Phases: **\$1,637**
 Item Number: 449366 Item TOTAL ALL Years ALL Phases ALL Segments: **\$1,637**

TPO Project No: **DT4493671**
 LRTP Ref: 06-09
 County: MIAMI-DADE
 Roadway ID: 87001000
 Lanes Exist: 6
 Lanes Improved:
 Lanes Added:
 Project Length: 0.130
 District: 6

Project Description: **SR 94 / KENDALL DRIVE AND SW 157 AVENUE**

Type of Work: **SAFETY PROJECT** SIS or Non-SIS: **No**

Extra Description:

PHASE :		Proposed Funding (in \$000s)							
Funding Source		<2026	2025 - 2026	2026 - 2027	2027 - 2028	2028 - 2029	2029 - 2030	>2030	All Years
PRELIMINARY ENGINEERING		Total	224	31	0	0	0	0	255
	ACSS	0	0	849	0	0	0	0	849
CONSTRUCTION		Total	0	0	849	0	0	0	849

RESPONSIBLE AGENCY: FDOT

Item Segment TOTAL ALL Years ALL Phases: **\$1,104**
 Item Number: 449367 Item TOTAL ALL Years ALL Phases ALL Segments: **\$1,104**

MIAMI-DADE TRANSPORTATION PLANNING ORGANIZATION
 TRANSPORTATION IMPROVEMENT PROGRAM
 PRIMARY STATE HIGHWAYS AND INTERMODAL



HIGHWAYS

TPO Project No: **DT4493681**
 LRTP Ref: 06-09
 County: MIAMI-DADE
 Roadway ID: 87020000
 Lanes Exist: 6
 Lanes Improved:
 Lanes Added:
 Project Length: 0.990
 District: 6

Project Description: **SR 5 / US 1 MARLIN ROAD SW 183 STREET**

Type of Work: **SAFETY PROJECT** SIS or Non-SIS: **No**

Extra Description:

Proposed Funding (in \$000s)

PHASE :	Funding Source	<2026	2025 - 2026	2026 - 2027	2027 - 2028	2028 - 2029	2029 - 2030	>2030	All Years
	ACSS	248	0	0	0	0	0	0	248
	DIH	9	21	0	0	0	0	0	30
	DS	26	2	0	0	0	0	0	28
	HSP	44	0	0	0	0	0	0	44
PRELIMINARY ENGINEERING	Total	327	23	0	0	0	0	0	350
	ACSS	0	0	0	2,347	0	0	0	2,347
CONSTRUCTION	Total	0	0	0	2,347	0	0	0	2,347

RESPONSIBLE AGENCY: **FDOT**

Item Number: **449368** Item Segment TOTAL ALL Years ALL Phases: **\$2,697**
 Item TOTAL ALL Years ALL Phases ALL Segments: **\$2,697**

TPO Project No: **DT4493691**
 LRTP Ref: 06-09
 County: MIAMI-DADE
 Roadway ID: 87055000
 Lanes Exist: 4
 Lanes Improved: 4
 Lanes Added:
 Project Length: 0.257
 District: 6

Project Description: **SR 986 / SUNSET DRIVE AND SR 826 SB OFF RAMP**

Type of Work: **INTERSECTION IMPROVEMENT** SIS or Non-SIS: **Yes**

Extra Description:

Proposed Funding (in \$000s)

PHASE :	Funding Source	<2026	2025 - 2026	2026 - 2027	2027 - 2028	2028 - 2029	2029 - 2030	>2030	All Years
	DIH	14	21	0	0	0	0	0	35
	DS	17	8	0	0	0	0	0	25
	HSP	151	0	0	0	0	0	0	151
PRELIMINARY ENGINEERING	Total	182	29	0	0	0	0	0	211
	ACSS	0	0	1,383	0	0	0	0	1,383
CONSTRUCTION	Total	0	0	1,383	0	0	0	0	1,383

RESPONSIBLE AGENCY: **FDOT**

Item Number: **449369** Item Segment TOTAL ALL Years ALL Phases: **\$1,594**
 Item TOTAL ALL Years ALL Phases ALL Segments: **\$1,594**

MIAMI-DADE TRANSPORTATION PLANNING ORGANIZATION
 TRANSPORTATION IMPROVEMENT PROGRAM
 PRIMARY STATE HIGHWAYS AND INTERMODAL



HIGHWAYS

TPO Project No: **DT4493701**
 LRTP Ref: 06-09
 County: MIAMI-DADE
 Roadway ID: 87090000
 Lanes Exist: 6
 Lanes Improved:
 Lanes Added:
 Project Length: 0.151
 District: 6

Project Description: **SR 25 / US 27 / OKEECHOBEE ROAD AT SE 1 AVENUE / S HOOK SQUARE & LINDSEY COURT**

Type of Work: **INTERSECTION IMPROVEMENT** SIS or Non-SIS: **No**

Extra Description:

		Proposed Funding (in \$000s)							
PHASE :	Funding Source	<2026	2025 - 2026	2026 - 2027	2027 - 2028	2028 - 2029	2029 - 2030	>2030	All Years
	ACSS	100	0	0	0	0	0	0	100
	DIH	1	19	0	0	0	0	0	20
	DS	1	0	0	0	0	0	0	1
PRELIMINARY ENGINEERING	Total	102	19	0	0	0	0	0	121
	ACSS	0	0	553	0	0	0	0	553
CONSTRUCTION	Total	0	0	553	0	0	0	0	553

RESPONSIBLE AGENCY: FDOT

Item Segment TOTAL ALL Years ALL Phases: **\$674**
 Item Number: 449370 Item TOTAL ALL Years ALL Phases ALL Segments: **\$674**

TPO Project No: **DT4493711**
 LRTP Ref: 06-09
 County: MIAMI-DADE
 Roadway ID: 87000256
 Lanes Exist: 2
 Lanes Improved: 2
 Lanes Added:
 Project Length: 0.754
 District: 6

Project Description: **NORTH MIAMI AVENUE AT N 195 STREET**

Type of Work: **INTERSECTION IMPROVEMENT** SIS or Non-SIS: **No**

Extra Description:

		Proposed Funding (in \$000s)							
PHASE :	Funding Source	<2026	2025 - 2026	2026 - 2027	2027 - 2028	2028 - 2029	2029 - 2030	>2030	All Years
	ACSS	74	0	0	0	0	0	0	74
	SA	0	35	0	0	0	0	0	35
PRELIMINARY ENGINEERING	Total	74	35	0	0	0	0	0	109
	ACSS	0	0	375	0	0	0	0	375
	LF	0	0	450	0	0	0	0	450
CONSTRUCTION	Total	0	0	825	0	0	0	0	825

RESPONSIBLE AGENCY: FDOT

Item Segment TOTAL ALL Years ALL Phases: **\$934**
 Item Number: 449371 Item TOTAL ALL Years ALL Phases ALL Segments: **\$934**

MIAMI-DADE TRANSPORTATION PLANNING ORGANIZATION
 TRANSPORTATION IMPROVEMENT PROGRAM
 PRIMARY STATE HIGHWAYS AND INTERMODAL



HIGHWAYS

TPO Project No: **DT4493721**
 LRTP Ref: 06-09
 County: MIAMI-DADE
 Roadway ID: 87032504
 Lanes Exist: 2
 Lanes Improved: 2
 Lanes Added:
 Project Length: 0.007
 District: 6

Project Description: **NORTH MIAMI AVENUE AT N 163 STREET**

Type of Work: **INTERSECTION IMPROVEMENT** SIS or Non-SIS: **No**

Extra Description:

		Proposed Funding (in \$000s)							
PHASE :	Funding Source	<2026	2025 - 2026	2026 - 2027	2027 - 2028	2028 - 2029	2029 - 2030	>2030	All Years
PRELIMINARY ENGINEERING	ACSS	75	15	0	0	0	0	0	90
	SU	75	0	0	0	0	0	0	75
	Total	150	15	0	0	0	0	0	165
CONSTRUCTION	ACSS	0	0	376	0	0	0	0	376
	SU	0	0	325	0	0	0	0	325
	Total	0	0	701	0	0	0	0	701

RESPONSIBLE AGENCY: FDOT

Item Number: **449372** Item Segment TOTAL ALL Years ALL Phases: **\$866**
 Item TOTAL ALL Years ALL Phases ALL Segments: **\$866**

TPO Project No: **DT4493731**
 LRTP Ref: 06-09
 County: MIAMI-DADE
 Roadway ID: 87900047
 Lanes Exist: 2
 Lanes Improved:
 Lanes Added:
 Project Length: 0.008
 District: 6

Project Description: **SW 84 AVENUE AND SW 38 STREET**

Type of Work: **ROUNDBOUT** SIS or Non-SIS: **No**

Extra Description:

		Proposed Funding (in \$000s)							
PHASE :	Funding Source	<2026	2025 - 2026	2026 - 2027	2027 - 2028	2028 - 2029	2029 - 2030	>2030	All Years
PRELIMINARY ENGINEERING	ACSS	66	25	0	0	0	0	0	91
	SU	76	0	0	0	0	0	0	76
	Total	142	25	0	0	0	0	0	167
CONSTRUCTION	ACSS	0	0	363	0	0	0	0	363
	SU	0	0	327	0	0	0	0	327
	Total	0	0	690	0	0	0	0	690

RESPONSIBLE AGENCY: FDOT

Item Number: **449373** Item Segment TOTAL ALL Years ALL Phases: **\$857**
 Item TOTAL ALL Years ALL Phases ALL Segments: **\$857**

MIAMI-DADE TRANSPORTATION PLANNING ORGANIZATION
 TRANSPORTATION IMPROVEMENT PROGRAM
 PRIMARY STATE HIGHWAYS AND INTERMODAL



HIGHWAYS

TPO Project No: **DT4494461**
 LRTP Ref:
 County: MIAMI-DADE
 Roadway ID:
 Lanes Exist:
 Lanes Improved:
 Lanes Added:
 Project Length: 1.370
 District: 6

Project Description: **SR A1A / COLLINS AVENUE 4900 BLOCK 5800 BLOCK**
 Type of Work: **INTERSECTION IMPROVEMENT** SIS or Non-SIS: **No**
 Extra Description:

		Proposed Funding (in \$000s)							
PHASE :	Funding Source	<2026	2025 - 2026	2026 - 2027	2027 - 2028	2028 - 2029	2029 - 2030	>2030	All Years
	DDR	0	0	0	0	0	0	0	0
	DIH	6	0	0	0	0	0	0	6
	DS	20	0	0	0	0	0	0	20
PRELIMINARY ENGINEERING	Total	26	0	0	0	0	0	0	26
	ACSS	0	58	0	0	0	0	0	58
	DDR	4	0	0	0	0	0	0	4
	DS	1	1	0	0	0	0	0	2
	HSP	473	0	0	0	0	0	0	473
	SA	86	5	0	0	0	0	0	91
CONSTRUCTION	Total	564	64	0	0	0	0	0	628

RESPONSIBLE AGENCY: FDOT

Item Segment TOTAL ALL Years ALL Phases: **\$654**
 Item Number: **449446** Item TOTAL ALL Years ALL Phases ALL Segments: **\$654**

TPO Project No: **DT4494521**
 LRTP Ref:
 County: MIAMI-DADE
 Roadway ID:
 Lanes Exist:
 Lanes Improved:
 Lanes Added:
 Project Length: 0.002
 District: 6

Project Description: **CITY OF NORTH MIAMI - PEDESTRIAN BRIDGE REPLACEMENT OVER C-8 CANAL (BISC)**
 Type of Work: **PEDESTRIAN/WILDLIFE OVERPASS** SIS or Non-SIS: **No**
 Extra Description:

		Proposed Funding (in \$000s)							
PHASE :	Funding Source	<2026	2025 - 2026	2026 - 2027	2027 - 2028	2028 - 2029	2029 - 2030	>2030	All Years
	LF	150	0	0	0	0	0	0	150
PRELIMINARY ENGINEERING	Total	150	0	0	0	0	0	0	150
	LF	460	0	0	0	0	0	0	460

MIAMI-DADE TRANSPORTATION PLANNING ORGANIZATION
 TRANSPORTATION IMPROVEMENT PROGRAM
 PRIMARY STATE HIGHWAYS AND INTERMODAL



HIGHWAYS

TPO Project No: **DT4494521**
 LRTP Ref:
 County: MIAMI-DADE
 Roadway ID:
 Lanes Exist:
 Lanes Improved:
 Lanes Added:
 Project Length: 0.002
 District: 6

Project Description: **CITY OF NORTH MIAMI - PEDESTRIAN BRIDGE REPLACEMENT OVER C-8 CANAL (BISC)**

Type of Work: **PEDESTRIAN/WILDLIFE OVERPASS** SIS or Non-SIS: **No**

Extra Description:

		Proposed Funding (in \$000s)							
PHASE :	Funding Source	<2026	2025 - 2026	2026 - 2027	2027 - 2028	2028 - 2029	2029 - 2030	>2030	All Years
	TALU	709	5	0	0	0	0	0	714
CONSTRUCTION	Total	1,169	5	0	0	0	0	0	1,174

RESPONSIBLE AGENCY: **FDOT**

Item Segment **TOTAL ALL Years ALL Phases:** **\$1,324**
 Item Number: **449452** Item **TOTAL ALL Years ALL Phases ALL Segments:** **\$1,324**

TPO Project No: **DT4494891**
 LRTP Ref: 06-09
 County: DIST/ST-WIDE
 Roadway ID:
 Lanes Exist:
 Lanes Improved:
 Lanes Added:
 Project Length:
 District: 6

Project Description: **DISTRICTWIDE MISCELLANEOUS STUDIES & RCI DATA COLLECTION**

Type of Work: **TRAFFIC ENGINEERING STUDY** SIS or Non-SIS: **No**

Extra Description:

		Proposed Funding (in \$000s)							
PHASE :	Funding Source	<2026	2025 - 2026	2026 - 2027	2027 - 2028	2028 - 2029	2029 - 2030	>2030	All Years
	DIH	0	0	0	5	5	5	0	15
	DS	0	0	0	240	300	300	0	840
PRELIMINARY ENGINEERING	Total	0	0	0	245	305	305	0	855

RESPONSIBLE AGENCY: **FDOT**

Item Segment **TOTAL ALL Years ALL Phases:** **\$855**
 Item Number: **449489** Item **TOTAL ALL Years ALL Phases ALL Segments:** **\$855**

MIAMI-DADE TRANSPORTATION PLANNING ORGANIZATION
 TRANSPORTATION IMPROVEMENT PROGRAM
 PRIMARY STATE HIGHWAYS AND INTERMODAL



HIGHWAYS

TPO Project No: **DT4495831**
 LRTP Ref: 06-09
 County: MIAMI-DADE
 Roadway ID: 87001000
 Lanes Exist: 2
 Lanes Improved: 2
 Lanes Added:
 Project Length: 1.641
 District: 6

Project Description: **SR 94 / 88 STREET / KENDALL DRIVE SR 997 / KROME AVENUE SW 167 AVENUE**

Type of Work: **BIKE PATH/TRAIL** SIS or Non-SIS: **No**

Extra Description:

Proposed Funding (in \$000s)

PHASE :	Funding Source	<2026	2025 - 2026	2026 - 2027	2027 - 2028	2028 - 2029	2029 - 2030	>2030	All Years
	SU	0	0	0	0	0	309	0	309
PRELIMINARY ENGINEERING	Total	0	0	0	0	0	309	0	309

RESPONSIBLE AGENCY: **FDOT**

Item Segment **TOTAL ALL Years ALL Phases:** **\$309**

Item Number: **449583** Item **TOTAL ALL Years ALL Phases ALL Segments:** **\$309**

TPO Project No: **DT4496641**
 LRTP Ref: 06-09
 County: MIAMI-DADE
 Roadway ID: 87004000
 Lanes Exist: 6
 Lanes Improved:
 Lanes Added:
 Project Length: 0.417
 District: 6

Project Description: **SR 112 / JULIA TUTTLE CAUSEWAY OVER INTRACOASTAL WATERWAY BR 870301**

Type of Work: **BRIDGE REHABILITATION** SIS or Non-SIS: **Yes**

Extra Description:

Proposed Funding (in \$000s)

PHASE :	Funding Source	<2026	2025 - 2026	2026 - 2027	2027 - 2028	2028 - 2029	2029 - 2030	>2030	All Years
	BRRP	0	575	0	0	0	0	0	575
	DIH	0	5	0	0	0	0	0	5
PRELIMINARY ENGINEERING	Total	0	580	0	0	0	0	0	580
	BRRP	0	0	0	5,441	1,166	0	0	6,607
	DIH	0	0	0	21	0	0	0	21
CONSTRUCTION	Total	0	0	0	5,462	1,166	0	0	6,628

RESPONSIBLE AGENCY: **FDOT**

Item Segment **TOTAL ALL Years ALL Phases:** **\$7,208**

Item Number: **449664** Item **TOTAL ALL Years ALL Phases ALL Segments:** **\$7,208**

MIAMI-DADE TRANSPORTATION PLANNING ORGANIZATION
TRANSPORTATION IMPROVEMENT PROGRAM
PRIMARY STATE HIGHWAYS AND INTERMODAL



HIGHWAYS

TPO Project No: **DT4496651**
 LRTP Ref: 06-09
 County: MIAMI-DADE
 Roadway ID: 87270000
 Lanes Exist: 3
 Lanes Improved: 3
 Lanes Added:
 Project Length: 1.361
 District: 6

Project Description: **SR 9A / I-95 OVER MIAMI RIVER, BRIDGES 870356**

Type of Work: **BRIDGE - PAINTING**

SIS or Non-SIS: **Yes**

Extra Description:

		Proposed Funding (in \$000s)							
PHASE :	Funding Source	<2026	2025 - 2026	2026 - 2027	2027 - 2028	2028 - 2029	2029 - 2030	>2030	All Years
	ACFP	0	0	705	0	0	0	0	705
	DIH	0	0	10	0	0	0	0	10
PRELIMINARY ENGINEERING	Total	0	0	715	0	0	0	0	715
	BRRP	0	0	0	0	3,689	0	0	3,689
	DDR	0	0	0	0	2,004	0	0	2,004
	DIH	0	0	0	0	27	0	0	27
CONSTRUCTION	Total	0	0	0	0	5,720	0	0	5,720

RESPONSIBLE AGENCY: **FDOT**

Item Segment **TOTAL ALL Years ALL Phases:** **\$6,435**
 Item Number: **449665** Item **TOTAL ALL Years ALL Phases ALL Segments:** **\$6,435**

TPO Project No: **DT4496701**
 LRTP Ref: 06-09
 County: MIAMI-DADE
 Roadway ID: 87038000
 Lanes Exist: 2
 Lanes Improved: 2
 Lanes Added:
 Project Length: 0.059
 District: 6

Project Description: **SR 932 / NW 103 STREET OVER FDOT / SFRC - RR BRIDGES 870657, 870722**

Type of Work: **BRIDGE - PAINTING**

SIS or Non-SIS: **No**

Extra Description:

		Proposed Funding (in \$000s)							
PHASE :	Funding Source	<2026	2025 - 2026	2026 - 2027	2027 - 2028	2028 - 2029	2029 - 2030	>2030	All Years
	BRRP	0	0	151	0	0	0	0	151
	DIH	0	0	5	0	0	0	0	5
PRELIMINARY ENGINEERING	Total	0	0	156	0	0	0	0	156
	BRRP	0	0	0	0	50	0	0	50
RAILROAD & UTILITIES	Total	0	0	0	0	50	0	0	50
	BRRP	0	0	0	0	1,002	0	0	1,002

MIAMI-DADE TRANSPORTATION PLANNING ORGANIZATION
 TRANSPORTATION IMPROVEMENT PROGRAM
 PRIMARY STATE HIGHWAYS AND INTERMODAL



HIGHWAYS

TPO Project No: **DT4496701**
 LRTP Ref: 06-09
 County: MIAMI-DADE
 Roadway ID: 87038000
 Lanes Exist: 2
 Lanes Improved: 2
 Lanes Added:
 Project Length: 0.059
 District: 6

Project Description: **SR 932 / NW 103 STREET OVER FDOT / SFRC - RR BRIDGES 870657, 870722**

Type of Work: **BRIDGE - PAINTING**

SIS or Non-SIS: **No**

Extra Description:

		Proposed Funding (in \$000s)							
PHASE :	Funding Source	<2026	2025 - 2026	2026 - 2027	2027 - 2028	2028 - 2029	2029 - 2030	>2030	All Years
	DIH	0	0	0	0	11	0	0	11
CONSTRUCTION	Total	0	0	0	0	1,013	0	0	1,013

RESPONSIBLE AGENCY: **FDOT**

Item Segment **TOTAL ALL Years ALL Phases:** **\$1,219**

Item Number: **449670**

Item **TOTAL ALL Years ALL Phases ALL Segments:** **\$1,219**

TPO Project No: **DT4497101**
 LRTP Ref: 06-10
 County: MIAMI-DADE
 Roadway ID: 87900044
 Lanes Exist:
 Lanes Improved:
 Lanes Added:
 Project Length: 4.297
 District: 6

Project Description: **CITY OF MIAMI BEACH - SOUTH BEACH PEDESTRIAN PRIORITY ZONE**

Type of Work: **PEDESTRIAN SAFETY IMPROVEMENT**

SIS or Non-SIS: **No**

Extra Description:

		Proposed Funding (in \$000s)							
PHASE :	Funding Source	<2026	2025 - 2026	2026 - 2027	2027 - 2028	2028 - 2029	2029 - 2030	>2030	All Years
	CIGP	83	0	0	0	0	0	0	83
	LF	117	0	0	0	0	0	0	117
PRELIMINARY ENGINEERING	Total	200	0	0	0	0	0	0	200
	CIGP	0	0	833	0	0	0	0	833
	LF	0	0	833	0	0	0	0	833
CONSTRUCTION	Total	0	0	1,666	0	0	0	0	1,666

RESPONSIBLE AGENCY: **FDOT**

Item Segment **TOTAL ALL Years ALL Phases:** **\$1,866**

Item Number: **449710**

Item **TOTAL ALL Years ALL Phases ALL Segments:** **\$1,866**

MIAMI-DADE TRANSPORTATION PLANNING ORGANIZATION
 TRANSPORTATION IMPROVEMENT PROGRAM
 PRIMARY STATE HIGHWAYS AND INTERMODAL



HIGHWAYS

TPO Project No: **DT4497411**
 LRTP Ref: 06-09
 County: MIAMI-DADE
 Roadway ID: 87060000
 Lanes Exist: 3
 Lanes Improved:
 Lanes Added:
 Project Length: 0.010
 District: 6

Project Description: **SR A1A / COLLINS AVENUE
 NORTHBOUND ON-RAMP SR 856 WB
 OVRHEAD SIGN 87S377**

Type of Work: **OVERHEAD SIGNING** SIS or Non-SIS: **No**

Extra Description:

		Proposed Funding (in \$000s)							
PHASE :	Funding Source	<2026	2025 - 2026	2026 - 2027	2027 - 2028	2028 - 2029	2029 - 2030	>2030	All Years
	DDR	82	0	0	0	0	0	0	82
	DIH	0	10	0	0	0	0	0	10
	DS	7	2	0	0	0	0	0	9
PRELIMINARY ENGINEERING	Total	89	12	0	0	0	0	0	101
	DDR	0	0	595	0	0	0	0	595
	DIH	0	0	10	0	0	0	0	10
CONSTRUCTION	Total	0	0	605	0	0	0	0	605

RESPONSIBLE AGENCY: **FDOT**

Item Number: **449741** Item Segment **TOTAL ALL Years ALL Phases:** **\$706**
 Item **TOTAL ALL Years ALL Phases ALL Segments:** **\$706**

TPO Project No: **DT4497421**
 LRTP Ref: 06-09
 County: MIAMI-DADE
 Roadway ID: 87900046
 Lanes Exist: 2
 Lanes Improved: 2
 Lanes Added:
 Project Length: 0.516
 District: 6

Project Description: **MIAMI-DADE COUNTY - SW 127 AVENUE SW 136 STREET SW 128 STREET**

Type of Work: **WIDEN/RESURFACE EXIST LANES** SIS or Non-SIS: **No**

Extra Description:

		Proposed Funding (in \$000s)							
PHASE :	Funding Source	<2026	2025 - 2026	2026 - 2027	2027 - 2028	2028 - 2029	2029 - 2030	>2030	All Years
	LF	384	0	0	0	0	0	0	384
PRELIMINARY ENGINEERING	Total	384	0	0	0	0	0	0	384
	CIGP	0	0	2,599	0	0	0	0	2,599
	LF	0	0	2,599	0	0	0	0	2,599
CONSTRUCTION	Total	0	0	5,198	0	0	0	0	5,198

RESPONSIBLE AGENCY: **FDOT**

Item Number: **449742** Item Segment **TOTAL ALL Years ALL Phases:** **\$5,582**
 Item **TOTAL ALL Years ALL Phases ALL Segments:** **\$5,582**

MIAMI-DADE TRANSPORTATION PLANNING ORGANIZATION
 TRANSPORTATION IMPROVEMENT PROGRAM
 PRIMARY STATE HIGHWAYS AND INTERMODAL



HIGHWAYS

TPO Project No: **DT4497451** Project Description: **SR 856 / WILLIAM LEHMAN CAUSEWAY SR 5 / US 1 SR A1A / COLLINS AVENUE**

LRTP Ref: 06-09
 County: MIAMI-DADE
 Roadway ID: 87210000
 Lanes Exist: 3
 Lanes Improved: 3
 Lanes Added:
 Project Length: 2.103
 District: 6

Type of Work: **PD&E/EMO STUDY** SIS or Non-SIS: **No**

Extra Description:

Proposed Funding (in \$000s)

PHASE :

Funding Source	<2026	2025 - 2026	2026 - 2027	2027 - 2028	2028 - 2029	2029 - 2030	>2030	All Years
ACSU	0	1,085	0	0	0	0	0	1,085
DIH	2	26	0	0	0	0	0	28
DS	1	0	0	0	0	0	0	1
SU	0	1,856	0	0	0	0	0	1,856
Total	3	2,967	0	0	0	0	0	2,970

PROJECT DEVELOPMENT AND ENVIRONMENTAL

RESPONSIBLE AGENCY: FDOT

Item Number: 449745

Item Segment TOTAL ALL Years ALL Phases: \$2,970

Item TOTAL ALL Years ALL Phases ALL Segments: \$2,970

TPO Project No: **DT4497481** Project Description: **SR 9336/SW 392 STREET SW 192 AVENUE EVERGLADES NATIONAL PARK**

LRTP Ref: 06-09
 County: MIAMI-DADE
 Roadway ID: 87160000
 Lanes Exist: 2
 Lanes Improved: 2
 Lanes Added:
 Project Length: 7.072
 District: 6

Type of Work: **PD&E/EMO STUDY** SIS or Non-SIS: **No**

Extra Description:

Proposed Funding (in \$000s)

PHASE :

Funding Source	<2026	2025 - 2026	2026 - 2027	2027 - 2028	2028 - 2029	2029 - 2030	>2030	All Years
DDR	0	0	0	0	0	1,000	0	1,000
DIH	0	0	0	0	0	10	0	10
Total	0	0	0	0	0	1,010	0	1,010

PROJECT DEVELOPMENT AND ENVIRONMENTAL

RESPONSIBLE AGENCY: FDOT

Item Number: 449748

Item Segment TOTAL ALL Years ALL Phases: \$1,010

Item TOTAL ALL Years ALL Phases ALL Segments: \$1,010

MIAMI-DADE TRANSPORTATION PLANNING ORGANIZATION
 TRANSPORTATION IMPROVEMENT PROGRAM
 PRIMARY STATE HIGHWAYS AND INTERMODAL



HIGHWAYS

TPO Project No: **DT4497521**
 LRTP Ref:
 County: MIAMI-DADE
 Roadway ID:
 Lanes Exist:
 Lanes Improved:
 Lanes Added:
 Project Length: 0.001
 District: 6

Project Description: **SR 986 / SUNSET DRIVE / SW 72 AND SR 959 / SW 57 AVENUE INTERSECTION IMPROVEMENTS**

Type of Work: **INTERSECTION IMPROVEMENT** SIS or Non-SIS: **No**

Extra Description:

		Proposed Funding (in \$000s)							
PHASE :	Funding Source	<2026	2025 - 2026	2026 - 2027	2027 - 2028	2028 - 2029	2029 - 2030	>2030	All Years
PRELIMINARY ENGINEERING	LF	24	0	0	0	0	0	0	24
	Total	24	0	0	0	0	0	0	24
	CM	188	0	0	0	0	0	0	188
CONSTRUCTION	LF	18	0	0	0	0	0	0	18
	SU	54	4	0	0	0	0	0	58
	Total	260	4	0	0	0	0	0	264

RESPONSIBLE AGENCY: FDOT

Item Number: 449752
 Item Segment TOTAL ALL Years ALL Phases: **\$288**
 Item TOTAL ALL Years ALL Phases ALL Segments: **\$288**

TPO Project No: **DT4499441**
 LRTP Ref: 06-09
 County: MIAMI-DADE
 Roadway ID: 87060000
 Lanes Exist: 3
 Lanes Improved: 3
 Lanes Added:
 Project Length: 1.142
 District: 6

Project Description: **SR A1A / COLLINS AVENUE SR 907 / W 63 STREET 75 STREET**

Type of Work: **RESURFACING** SIS or Non-SIS: **No**

Extra Description:

		Proposed Funding (in \$000s)							
PHASE :	Funding Source	<2026	2025 - 2026	2026 - 2027	2027 - 2028	2028 - 2029	2029 - 2030	>2030	All Years
PRELIMINARY ENGINEERING	DDR	0	769	0	0	0	0	0	769
	DIH	3	27	0	0	0	0	0	30
	DS	63	0	0	0	0	0	0	63
	Total	66	796	0	0	0	0	0	862
CONSTRUCTION	ACNR	0	0	0	2,170	0	0	0	2,170
	DDR	0	0	0	380	0	0	0	380
	DIH	0	0	0	71	0	0	0	71
	Total	0	0	0	2,621	0	0	0	2,621

MIAMI-DADE TRANSPORTATION PLANNING ORGANIZATION
 TRANSPORTATION IMPROVEMENT PROGRAM
 PRIMARY STATE HIGHWAYS AND INTERMODAL



HIGHWAYS

TPO Project No: **DT4499441**
 LRTP Ref: 06-09
 County: MIAMI-DADE
 Roadway ID: 87060000
 Lanes Exist: 3
 Lanes Improved: 3
 Lanes Added:
 Project Length: 1.142
 District: 6

Project Description: **SR A1A / COLLINS AVENUE SR 907 / W 63 STREET 75 STREET**

Type of Work: **RESURFACING** SIS or Non-SIS: **No**

Extra Description:

PHASE :

Proposed Funding (in \$000s)								
Funding Source	<2026	2025 - 2026	2026 - 2027	2027 - 2028	2028 - 2029	2029 - 2030	>2030	All Years
DDR	0	0	0	0	0	120	0	120
ALTERNATIVE CONTRACTING INCENTIVES	Total	0	0	0	0	120	0	120

RESPONSIBLE AGENCY: **FDOT**

Item Segment **TOTAL ALL Years ALL Phases:** **\$3,603**

Item Number: **449944**

Item **TOTAL ALL Years ALL Phases ALL Segments:** **\$3,603**

TPO Project No: **DT4499461**
 LRTP Ref: 06-09
 County: MIAMI-DADE
 Roadway ID: 87060000
 Lanes Exist: 6
 Lanes Improved: 6
 Lanes Added:
 Project Length: 1.260
 District: 6

Project Description: **SR A1A / COLLINS AVENUE 4700 BLOCK SOUTH OF INDIAN CREEK DRIVE**

Type of Work: **PAVEMENT ONLY RESURFACE (FLEX)** SIS or Non-SIS: **No**

Extra Description:

PHASE :

Proposed Funding (in \$000s)								
Funding Source	<2026	2025 - 2026	2026 - 2027	2027 - 2028	2028 - 2029	2029 - 2030	>2030	All Years
DDR	0	766	0	0	0	0	0	766
DIH	0	15	0	0	0	0	0	15
DS	145	47	0	0	0	0	0	192
PRELIMINARY ENGINEERING	Total	145	828	0	0	0	0	973
DDR	0	0	0	3,140	0	0	0	3,140
DIH	0	0	0	112	0	0	0	112
CONSTRUCTION	Total	0	0	3,252	0	0	0	3,252

MIAMI-DADE TRANSPORTATION PLANNING ORGANIZATION
 TRANSPORTATION IMPROVEMENT PROGRAM
 PRIMARY STATE HIGHWAYS AND INTERMODAL



HIGHWAYS

TPO Project No: **DT4499461**
 LRTP Ref: 06-09
 County: MIAMI-DADE
 Roadway ID: 87060000
 Lanes Exist: 6
 Lanes Improved: 6
 Lanes Added:
 Project Length: 1.260
 District: 6

Project Description: **SR A1A / COLLINS AVENUE 4700 BLOCK SOUTH OF INDIAN CREEK DRIVE**

Type of Work: **PAVEMENT ONLY RESURFACE (FLEX)** SIS or Non-SIS: **No**

Extra Description:

Proposed Funding (in \$000s)

PHASE :	Funding Source	<2026	2025 - 2026	2026 - 2027	2027 - 2028	2028 - 2029	2029 - 2030	>2030	All Years
	DDR	0	0	0	0	0	230	0	230
ALTERNATIVE CONTRACTING INCENTIVES	Total	0	0	0	0	0	230	0	230

RESPONSIBLE AGENCY: **FDOT**

Item Segment **TOTAL ALL Years ALL Phases:** **\$4,455**

Item Number: **449946**

Item **TOTAL ALL Years ALL Phases ALL Segments:** **\$4,455**

TPO Project No: **DT4499471**
 LRTP Ref: 06-09
 County: MIAMI-DADE
 Roadway ID: 87008000
 Lanes Exist: 4
 Lanes Improved: 4
 Lanes Added:
 Project Length: 1.713
 District: 6

Project Description: **SR 916/NW 135 STREET NW 47 AVENUE WEST OF NW 30 AVENUE**

Type of Work: **RESURFACING** SIS or Non-SIS: **No**

Extra Description:

Proposed Funding (in \$000s)

PHASE :	Funding Source	<2026	2025 - 2026	2026 - 2027	2027 - 2028	2028 - 2029	2029 - 2030	>2030	All Years
	DDR	659	59	0	0	0	0	0	718
	DIH	17	24	0	0	0	0	0	41
	DS	192	6	0	0	0	0	0	198
PRELIMINARY ENGINEERING	Total	868	89	0	0	0	0	0	957
	DIH	0	1	0	0	0	0	0	1
RIGHT OF WAY	Total	0	1	0	0	0	0	0	1
	DDR	0	0	15	0	0	0	0	15
RAILROAD & UTILITIES	Total	0	0	15	0	0	0	0	15
	DDR	0	0	4,741	0	0	0	0	4,741
	DIH	0	0	104	0	0	0	0	104

MIAMI-DADE TRANSPORTATION PLANNING ORGANIZATION
 TRANSPORTATION IMPROVEMENT PROGRAM
 PRIMARY STATE HIGHWAYS AND INTERMODAL



HIGHWAYS

TPO Project No: **DT4499471**
 LRTP Ref: 06-09
 County: MIAMI-DADE
 Roadway ID: 87008000
 Lanes Exist: 4
 Lanes Improved: 4
 Lanes Added:
 Project Length: 1.713
 District: 6

Project Description: **SR 916/NW 135 STREET NW 47 AVENUE WEST OF NW 30 AVENUE**

Type of Work: **RESURFACING** SIS or Non-SIS: **No**

Extra Description:

PHASE :		Proposed Funding (in \$000s)							
Funding Source		<2026	2025 - 2026	2026 - 2027	2027 - 2028	2028 - 2029	2029 - 2030	>2030	All Years
CONSTRUCTION	Total	0	0	4,845	0	0	0	0	4,845
	DDR	0	0	0	160	0	0	0	160
ALTERNATIVE CONTRACTING INCENTIVES	Total	0	0	0	160	0	0	0	160

RESPONSIBLE AGENCY: **FDOT**

Item Segment TOTAL ALL Years ALL Phases: **\$5,978**

Item Number: **449947**

Item TOTAL ALL Years ALL Phases ALL Segments: **\$5,978**

TPO Project No: **DT4499481**
 LRTP Ref: 06-09
 County: MIAMI-DADE
 Roadway ID: 87072000
 Lanes Exist: 4
 Lanes Improved: 4
 Lanes Added:
 Project Length: 1.975
 District: 6

Project Description: **SR 985 / SW 107 AVENUE SR 94 / SW 88 STREET NORTH OF SW 56 STREET**

Type of Work: **RESURFACING** SIS or Non-SIS: **No**

Extra Description:

PHASE :		Proposed Funding (in \$000s)							
Funding Source		<2026	2025 - 2026	2026 - 2027	2027 - 2028	2028 - 2029	2029 - 2030	>2030	All Years
PRELIMINARY ENGINEERING	DDR	853	0	0	0	0	0	0	853
	DIH	22	44	0	0	0	0	0	66
	DS	160	5	0	0	0	0	0	165
PRELIMINARY ENGINEERING	Total	1,035	49	0	0	0	0	0	1,084
RIGHT OF WAY	DIH	0	5	0	0	0	0	0	5
	DDR	0	0	0	5,428	0	0	0	5,428
	DIH	0	0	0	153	0	0	0	153
CONSTRUCTION	SA	0	0	0	1,721	0	0	0	1,721
	Total	0	0	0	7,302	0	0	0	7,302
	DDR	0	0	0	0	300	0	0	300
ALTERNATIVE CONTRACTING INCENTIVES	Total	0	0	0	0	300	0	0	300

MIAMI-DADE TRANSPORTATION PLANNING ORGANIZATION
 TRANSPORTATION IMPROVEMENT PROGRAM
 PRIMARY STATE HIGHWAYS AND INTERMODAL



HIGHWAYS

RESPONSIBLE AGENCY: FDOT

Item Segment TOTAL ALL Years ALL Phases: **\$8,691**

Item Number: 449948 Item TOTAL ALL Years ALL Phases ALL Segments: **\$8,691**

TPO Project No: **DT4506481**
 L RTP Ref:
 County: MIAMI-DADE
 Roadway ID:
 Lanes Exist:
 Lanes Improved:
 Lanes Added:
 Project Length: 0.050
 District: 6

Project Description: **SR-973 / SW 87 AVENUE AT RR XING #631078L**

Type of Work: **RAILROAD CROSSING** SIS or Non-SIS: **No**

Extra Description:

Proposed Funding (in \$000s)

PHASE :	Funding Source	<2026	2025 - 2026	2026 - 2027	2027 - 2028	2028 - 2029	2029 - 2030	>2030	All Years
	DDR	477	306	0	0	0	0	0	783
RAILROAD & UTILITIES	Total	477	306	0	0	0	0	0	783
	DIH	0	1	0	0	0	0	0	1
CONSTRUCTION	Total	0	1	0	0	0	0	0	1

RESPONSIBLE AGENCY: FDOT

Item Segment TOTAL ALL Years ALL Phases: **\$784**

Item Number: 450648 Item TOTAL ALL Years ALL Phases ALL Segments: **\$784**

TPO Project No: **DT4507331**
 L RTP Ref:
 County: MIAMI-DADE
 Roadway ID: 87053001
 Lanes Exist: 3
 Lanes Improved: 3
 Lanes Added:
 Project Length: 3.740
 District: 6

Project Description: **FLAGLER STREET - SMART DEMONSTRATION PROJECT**

Type of Work: **ADD SPECIAL USE LANE** SIS or Non-SIS: **No**

Extra Description:

Proposed Funding (in \$000s)

PHASE :	Funding Source	<2026	2025 - 2026	2026 - 2027	2027 - 2028	2028 - 2029	2029 - 2030	>2030	All Years
	DDR	0	348	0	0	0	0	0	348
	DS	262	0	0	0	0	0	0	262
	SU	1,239	3	0	0	0	0	0	1,242
PRELIMINARY ENGINEERING	Total	1,501	351	0	0	0	0	0	1,852
	DDR	0	0	56	0	0	0	0	56
	SU	0	0	5,292	0	0	0	0	5,292
CONSTRUCTION	Total	0	0	5,348	0	0	0	0	5,348

RESPONSIBLE AGENCY: FDOT

Item Segment TOTAL ALL Years ALL Phases: **\$7,200**

Item Number: 450733 Item TOTAL ALL Years ALL Phases ALL Segments: **\$7,200**

MIAMI-DADE TRANSPORTATION PLANNING ORGANIZATION
 TRANSPORTATION IMPROVEMENT PROGRAM
 PRIMARY STATE HIGHWAYS AND INTERMODAL



HIGHWAYS

TPO Project No: **DT4509041**
 LRTP Ref:
 County: MIAMI-DADE
 Roadway ID:
 Lanes Exist:
 Lanes Improved:
 Lanes Added:
 Project Length: 1.563
 District: 6

Project Description: **MARLIN ROAD IMPROVEMENTS**

Type of Work: **PEDESTRIAN SAFETY IMPROVEMENT** SIS or Non-SIS: **No**

Extra Description:

		Proposed Funding (in \$000s)							
PHASE :	Funding Source	<2026	2025 - 2026	2026 - 2027	2027 - 2028	2028 - 2029	2029 - 2030	>2030	All Years
		615	0	0	0	0	0	0	615
CONSTRUCTION	Total	615	0	0	0	0	0	0	615

RESPONSIBLE AGENCY: **FDOT**

Item Segment **TOTAL ALL Years ALL Phases:** **\$615**

Item Number: **450904** Item **TOTAL ALL Years ALL Phases ALL Segments:** **\$615**

TPO Project No: **DT4509611**
 LRTP Ref: 06-10
 County: MIAMI-DADE
 Roadway ID: 87000757
 Lanes Exist: 2
 Lanes Improved: 2
 Lanes Added:
 Project Length: 0.020
 District: 6

Project Description: **MATHESON HAMMOCK ROAD BRIDGE (BR #874294) OVER MATHESON HAMMOCK CANAL**

Type of Work: **BRIDGE REPLACEMENT** SIS or Non-SIS: **No**

Extra Description:

		Proposed Funding (in \$000s)							
PHASE :	Funding Source	<2026	2025 - 2026	2026 - 2027	2027 - 2028	2028 - 2029	2029 - 2030	>2030	All Years
	GFBZ	0	0	445	0	0	0	0	445
	LF	0	0	145	0	0	0	0	145
PRELIMINARY ENGINEERING	Total	0	0	590	0	0	0	0	590
	GFBZ	0	0	0	0	2,972	0	0	2,972
	LF	0	0	0	0	974	0	0	974
CONSTRUCTION	Total	0	0	0	0	3,946	0	0	3,946

RESPONSIBLE AGENCY: **FDOT**

Item Segment **TOTAL ALL Years ALL Phases:** **\$4,536**

Item Number: **450961** Item **TOTAL ALL Years ALL Phases ALL Segments:** **\$4,536**

MIAMI-DADE TRANSPORTATION PLANNING ORGANIZATION
 TRANSPORTATION IMPROVEMENT PROGRAM
 PRIMARY STATE HIGHWAYS AND INTERMODAL



HIGHWAYS

TPO Project No: **DT4509781**
 LRTP Ref: 06-10
 County: MIAMI-DADE
 Roadway ID: 87000027
 Lanes Exist: 2
 Lanes Improved: 2
 Lanes Added:
 Project Length: 0.055
 District: 6

Project Description: **SW 147 AVENUE** **AT CANAL C-102, BRIDGE #874443**

Type of Work: **BRIDGE REPLACEMENT** SIS or Non-SIS: **No**

Extra Description:

Proposed Funding (in \$000s)

PHASE :	Funding Source	<2026	2025 - 2026	2026 - 2027	2027 - 2028	2028 - 2029	2029 - 2030	>2030	All Years
	GFBZ	0	0	209	0	0	0	0	209
	LF	0	0	66	0	0	0	0	66
PRELIMINARY ENGINEERING	Total	0	0	275	0	0	0	0	275
	GFBZ	0	0	0	1,272	0	0	0	1,272
	LF	0	0	0	407	0	0	0	407
CONSTRUCTION	Total	0	0	0	1,679	0	0	0	1,679

RESPONSIBLE AGENCY: **FDOT**

Item Number: **450978** Item Segment **TOTAL ALL Years ALL Phases:** **\$1,954**
 Item **TOTAL ALL Years ALL Phases ALL Segments:** **\$1,954**

TPO Project No: **DT4510331**
 LRTP Ref: 06-09
 County: MIAMI-DADE
 Roadway ID: 87220000
 Lanes Exist: 6
 Lanes Improved: 6
 Lanes Added:
 Project Length: 0.253
 District: 6

Project Description: **SR 969 / NW 72 AVENUE** **AT SR 948 / NW 36 STREET**

Type of Work: **INTERSECTION IMPROVEMENT** SIS or Non-SIS: **No**

Extra Description:

Proposed Funding (in \$000s)

PHASE :	Funding Source	<2026	2025 - 2026	2026 - 2027	2027 - 2028	2028 - 2029	2029 - 2030	>2030	All Years
	ACSA	0	6	0	0	0	0	0	6
	DIH	0	46	0	0	0	0	0	46
	DS	5	2	0	0	0	0	0	7
	SA	8	51	0	0	0	0	0	59
PRELIMINARY ENGINEERING	Total	13	105	0	0	0	0	0	118
	ACSS	0	0	509	0	0	0	0	509

MIAMI-DADE TRANSPORTATION PLANNING ORGANIZATION
 TRANSPORTATION IMPROVEMENT PROGRAM
 PRIMARY STATE HIGHWAYS AND INTERMODAL



HIGHWAYS

TPO Project No: **DT4510331**
 LRTP Ref: 06-09
 County: MIAMI-DADE
 Roadway ID: 87220000
 Lanes Exist: 6
 Lanes Improved: 6
 Lanes Added:
 Project Length: 0.253
 District: 6

Project Description: **SR 969 / NW 72 AVENUE AT SR 948 / NW 36 STREET**

Type of Work: **INTERSECTION IMPROVEMENT** SIS or Non-SIS: **No**

Extra Description:

		Proposed Funding (in \$000s)							
PHASE :	Funding Source	<2026	2025 - 2026	2026 - 2027	2027 - 2028	2028 - 2029	2029 - 2030	>2030	All Years
	SA	0	0	15	0	0	0	0	15
CONSTRUCTION	Total	0	0	524	0	0	0	0	524

RESPONSIBLE AGENCY: **FDOT**

Item Segment **TOTAL ALL Years ALL Phases:** **\$642**

Item Number: **451033** Item **TOTAL ALL Years ALL Phases ALL Segments:** **\$642**

TPO Project No: **DT4510341**
 LRTP Ref: 06-10
 County: MIAMI-DADE
 Roadway ID: 87090000
 Lanes Exist: 4
 Lanes Improved: 4
 Lanes Added:
 Project Length: 0.025
 District: 6

Project Description: **SR 25 / NW 36 STREET AT NW 18 AVENUE**

Type of Work: **PEDESTRIAN SAFETY IMPROVEMENT** SIS or Non-SIS: **No**

Extra Description:

		Proposed Funding (in \$000s)							
PHASE :	Funding Source	<2026	2025 - 2026	2026 - 2027	2027 - 2028	2028 - 2029	2029 - 2030	>2030	All Years
	DIH	12	23	0	0	0	0	0	35
	DS	9	0	0	0	0	0	0	9
PRELIMINARY ENGINEERING	Total	21	23	0	0	0	0	0	44
	ACSA	0	4	0	0	0	0	0	4
	ACSS	0	150	35	5	0	0	0	190
	SA	0	0	4	2	0	0	0	6
RIGHT OF WAY	Total	0	154	39	7	0	0	0	200
	ACSS	0	0	0	323	0	0	0	323

MIAMI-DADE TRANSPORTATION PLANNING ORGANIZATION
 TRANSPORTATION IMPROVEMENT PROGRAM
 PRIMARY STATE HIGHWAYS AND INTERMODAL



HIGHWAYS

TPO Project No: **DT4510341**
 LRTP Ref: 06-10
 County: MIAMI-DADE
 Roadway ID: 87090000
 Lanes Exist: 4
 Lanes Improved: 4
 Lanes Added:
 Project Length: 0.025
 District: 6

Project Description: **SR 25 / NW 36 STREET AT NW 18 AVENUE**

Type of Work: **PEDESTRIAN SAFETY IMPROVEMENT** SIS or Non-SIS: **No**

Extra Description:

		Proposed Funding (in \$000s)							
PHASE :	Funding Source	<2026	2025 - 2026	2026 - 2027	2027 - 2028	2028 - 2029	2029 - 2030	>2030	All Years
	SA	0	0	0	21	0	0	0	21
CONSTRUCTION	Total	0	0	0	344	0	0	0	344

RESPONSIBLE AGENCY: **FDOT**

Item Segment **TOTAL ALL Years ALL Phases:** **\$588**

Item Number: **451034**

Item **TOTAL ALL Years ALL Phases ALL Segments:** **\$588**

TPO Project No: **DT4510351**
 LRTP Ref: 06-10
 County: MIAMI-DADE
 Roadway ID: 87240000
 Lanes Exist: 4
 Lanes Improved: 4
 Lanes Added:
 Project Length: 0.630
 District: 6

Project Description: **SR 9 AND NW 22 AVENUE**

Type of Work: **PEDESTRIAN SAFETY IMPROVEMENT** SIS or Non-SIS: **No**

Extra Description:

		Proposed Funding (in \$000s)							
PHASE :	Funding Source	<2026	2025 - 2026	2026 - 2027	2027 - 2028	2028 - 2029	2029 - 2030	>2030	All Years
	ACSS	207	10	0	0	0	0	0	217
	DIH	0	18	0	0	0	0	0	18
	DS	14	3	0	0	0	0	0	17
	HSP	120	0	0	0	0	0	0	120
PRELIMINARY ENGINEERING	Total	341	31	0	0	0	0	0	372
	ACSS	0	0	0	2,292	0	0	0	2,292
	SA	0	0	0	59	0	0	0	59
CONSTRUCTION	Total	0	0	0	2,351	0	0	0	2,351

RESPONSIBLE AGENCY: **FDOT**

Item Segment **TOTAL ALL Years ALL Phases:** **\$2,723**

Item Number: **451035**

Item **TOTAL ALL Years ALL Phases ALL Segments:** **\$2,723**

MIAMI-DADE TRANSPORTATION PLANNING ORGANIZATION
 TRANSPORTATION IMPROVEMENT PROGRAM
 PRIMARY STATE HIGHWAYS AND INTERMODAL



HIGHWAYS

TPO Project No: **DT4510361**
 LRTP Ref: 06-09
 County: MIAMI-DADE
 Roadway ID: 87001000
 Lanes Exist: 6
 Lanes Improved: 6
 Lanes Added:
 Project Length: 0.202
 District: 6

Project Description: **SR 94 / SW 88 STREET WEST OF SW 92 AVENUE SW 9100 BLOCK**
 Type of Work: **SAFETY PROJECT** SIS or Non-SIS: **No**
 Extra Description:

		Proposed Funding (in \$000s)							
PHASE :	Funding Source	<2026	2025 - 2026	2026 - 2027	2027 - 2028	2028 - 2029	2029 - 2030	>2030	All Years
PRELIMINARY ENGINEERING	ACSS	148	0	0	0	0	0	0	148
	DIH	8	23	0	0	0	0	0	31
	DS	18	1	0	0	0	0	0	19
	HSP	4	0	0	0	0	0	0	4
	SA	29	0	0	0	0	0	0	29
	Total	207	24	0	0	0	0	0	231
RIGHT OF WAY	ACSS	0	0	250	63	0	0	0	313
	SA	0	0	4	4	0	0	0	8
	Total	0	0	254	67	0	0	0	321
CONSTRUCTION	ACSS	0	0	0	0	1,219	0	0	1,219
	SA	0	0	0	0	44	0	0	44
	Total	0	0	0	0	1,263	0	0	1,263

RESPONSIBLE AGENCY: FDOT

Item Segment TOTAL ALL Years ALL Phases: **\$1,815**
 Item Number: 451036 Item TOTAL ALL Years ALL Phases ALL Segments: **\$1,815**

TPO Project No: **DT4510371**
 LRTP Ref: 06-10
 County: MIAMI-DADE
 Roadway ID: 87053000
 Lanes Exist: 4
 Lanes Improved: 4
 Lanes Added:
 Project Length: 0.100
 District: 6

Project Description: **SR 968 / WEST FLAGLER STREET EAST OF SW 48 COURT WEST OF SW 48 AVENUE**
 Type of Work: **PEDESTRIAN SAFETY IMPROVEMENT** SIS or Non-SIS: **No**
 Extra Description:

		Proposed Funding (in \$000s)							
PHASE :	Funding Source	<2026	2025 - 2026	2026 - 2027	2027 - 2028	2028 - 2029	2029 - 2030	>2030	All Years
	ACSA	0	10	0	0	0	0	0	10
	ACSS	160	0	0	0	0	0	0	160
	DS	6	2	0	0	0	0	0	8
	SA	5	20	0	0	0	0	0	25
		Total	171	32	0	0	0	0	0

MIAMI-DADE TRANSPORTATION PLANNING ORGANIZATION
 TRANSPORTATION IMPROVEMENT PROGRAM
 PRIMARY STATE HIGHWAYS AND INTERMODAL



HIGHWAYS

TPO Project No: **DT4510371** Project Description: **SR 968 / WEST FLAGLER STREET EAST OF SW 48 COURT WEST OF SW 48 AVENUE**
 LRTP Ref: 06-10
 County: MIAMI-DADE
 Roadway ID: 87053000
 Lanes Exist: 4
 Lanes Improved: 4
 Lanes Added:
 Project Length: 0.100
 District: 6

Type of Work: **PEDESTRIAN SAFETY IMPROVEMENT** SIS or Non-SIS: **No**
 Extra Description:

PHASE :		Proposed Funding (in \$000s)							
Funding Source		<2026	2025 - 2026	2026 - 2027	2027 - 2028	2028 - 2029	2029 - 2030	>2030	All Years
PRELIMINARY ENGINEERING	Total	171	32	0	0	0	0	0	203
	ACSS	0	0	0	683	0	0	0	683
	SA	0	0	0	19	0	0	0	19
CONSTRUCTION	Total	0	0	0	702	0	0	0	702

RESPONSIBLE AGENCY: **FDOT**

Item Segment **TOTAL ALL Years ALL Phases:** **\$905**
 Item Number: **451037** Item **TOTAL ALL Years ALL Phases ALL Segments:** **\$905**

TPO Project No: **DT4510381** Project Description: **SR 9 / NW 27 AVENUE BETWEEN NW 80 STREET AND NW 83 STREET**
 LRTP Ref: 06-10
 County: MIAMI-DADE
 Roadway ID: 87240000
 Lanes Exist: 5
 Lanes Improved: 5
 Lanes Added:
 Project Length: 0.180
 District: 6

Type of Work: **PEDESTRIAN SAFETY IMPROVEMENT** SIS or Non-SIS: **No**
 Extra Description:

PHASE :		Proposed Funding (in \$000s)							
Funding Source		<2026	2025 - 2026	2026 - 2027	2027 - 2028	2028 - 2029	2029 - 2030	>2030	All Years
PRELIMINARY ENGINEERING	ACSA	3	17	0	0	0	0	0	20
	DS	12	0	0	0	0	0	0	12
	HSP	230	0	0	0	0	0	0	230
	SA	4	12	0	0	0	0	0	16
	Total	249	29	0	0	0	0	0	278
RIGHT OF WAY	ACSA	0	52	0	0	0	0	0	52
	ACSS	0	0	280	0	0	0	0	280
	ACSS	0	0	0	2	0	0	0	2
	DDR	0	25	0	0	0	0	0	25
	SA	0	0	2	53	0	0	0	55
	Total	0	77	282	55	0	0	0	414
	ACSS	0	0	0	1,047	0	0	0	1,047

MIAMI-DADE TRANSPORTATION PLANNING ORGANIZATION
 TRANSPORTATION IMPROVEMENT PROGRAM
 PRIMARY STATE HIGHWAYS AND INTERMODAL



HIGHWAYS

TPO Project No: **DT4510381**
 LRTP Ref: 06-10
 County: MIAMI-DADE
 Roadway ID: 87240000
 Lanes Exist: 5
 Lanes Improved: 5
 Lanes Added:
 Project Length: 0.180
 District: 6

Project Description: **SR 9 / NW 27 AVENUE BETWEEN NW 80 STREET AND NW 83 STREET**

Type of Work: **PEDESTRIAN SAFETY IMPROVEMENT** SIS or Non-SIS: **No**

Extra Description:

		Proposed Funding (in \$000s)							
PHASE :	Funding Source	<2026	2025 - 2026	2026 - 2027	2027 - 2028	2028 - 2029	2029 - 2030	>2030	All Years
	SA	0	0	0	37	0	0	0	37
CONSTRUCTION	Total	0	0	0	1,084	0	0	0	1,084

RESPONSIBLE AGENCY: **FDOT**

Item Segment **TOTAL ALL Years ALL Phases:** **\$1,776**

Item Number: **451038** Item **TOTAL ALL Years ALL Phases ALL Segments:** **\$1,776**

TPO Project No: **DT4510391**
 LRTP Ref: 06-10
 County: MIAMI-DADE
 Roadway ID: 87260380
 Lanes Exist: 1
 Lanes Improved: 1
 Lanes Added:
 Project Length: 0.404
 District: 6

Project Description: **SR 826 SOUTHBOUND OFF RAMP TO EASTBOUND SW 8 STREET**

Type of Work: **SAFETY PROJECT** SIS or Non-SIS: **Yes**

Extra Description:

		Proposed Funding (in \$000s)							
PHASE :	Funding Source	<2026	2025 - 2026	2026 - 2027	2027 - 2028	2028 - 2029	2029 - 2030	>2030	All Years
	DIH	0	39	0	0	0	0	0	39
	DS	4	1	0	0	0	0	0	5
	SA	13	45	0	0	0	0	0	58
PRELIMINARY ENGINEERING	Total	17	85	0	0	0	0	0	102
	ACSS	0	0	975	0	0	0	0	975
	SA	0	0	29	0	0	0	0	29
CONSTRUCTION	Total	0	0	1,004	0	0	0	0	1,004

RESPONSIBLE AGENCY: **FDOT**

Item Segment **TOTAL ALL Years ALL Phases:** **\$1,106**

Item Number: **451039** Item **TOTAL ALL Years ALL Phases ALL Segments:** **\$1,106**

MIAMI-DADE TRANSPORTATION PLANNING ORGANIZATION
 TRANSPORTATION IMPROVEMENT PROGRAM
 PRIMARY STATE HIGHWAYS AND INTERMODAL



HIGHWAYS

TPO Project No: **DT4510491**
 LRTP Ref: 06-10
 County: MIAMI-DADE
 Roadway ID: 87250000
 Lanes Exist: 4
 Lanes Improved:
 Lanes Added:
 Project Length: 2.060
 District: 6

Project Description: **SR 944 / NW 54 STREET NW 32 AVENUE NW 12 AVENUE**
 Type of Work: **SAFETY PROJECT** SIS or Non-SIS: **No**
 Extra Description:

		Proposed Funding (in \$000s)							
PHASE :	Funding Source	<2026	2025 - 2026	2026 - 2027	2027 - 2028	2028 - 2029	2029 - 2030	>2030	All Years
	DDR	710	0	0	0	0	0	0	710
	DIH	14	21	0	0	0	0	0	35
	DS	18	1	0	0	0	0	0	19
PRELIMINARY ENGINEERING	Total	742	22	0	0	0	0	0	764
	ACSA	0	12	0	0	0	0	0	12
	ACSS	0	60	121	20	0	0	0	201
	SA	0	0	10	106	0	0	0	116
RIGHT OF WAY	Total	0	72	131	126	0	0	0	329
	ACSS	0	0	0	1,901	0	0	0	1,901
	SA	0	0	0	0	82	0	0	82
CONSTRUCTION	Total	0	0	0	1,901	82	0	0	1,983

RESPONSIBLE AGENCY: FDOT

Item Segment TOTAL ALL Years ALL Phases: **\$3,076**
 Item Number: 451049 Item TOTAL ALL Years ALL Phases ALL Segments: **\$3,076**

TPO Project No: **DT4510531**
 LRTP Ref: 06-10
 County: MIAMI-DADE
 Roadway ID: 87060000
 Lanes Exist: 6
 Lanes Improved:
 Lanes Added:
 Project Length: 1.000
 District: 6

Project Description: **SR A1A / COLLINS AVENUE SOUTH OF SR 826 NORTH OF 178 STREET**
 Type of Work: **PEDESTRIAN SAFETY IMPROVEMENT** SIS or Non-SIS: **No**
 Extra Description:

		Proposed Funding (in \$000s)							
PHASE :	Funding Source	<2026	2025 - 2026	2026 - 2027	2027 - 2028	2028 - 2029	2029 - 2030	>2030	All Years
	ACSS	214	0	0	0	0	0	0	214
	DIH	5	18	0	0	0	0	0	23
	DS	17	5	0	0	0	0	0	22
PRELIMINARY ENGINEERING	Total	236	23	0	0	0	0	0	259
	ACSS	0	0	1,483	0	0	0	0	1,483

MIAMI-DADE TRANSPORTATION PLANNING ORGANIZATION
 TRANSPORTATION IMPROVEMENT PROGRAM
 PRIMARY STATE HIGHWAYS AND INTERMODAL



HIGHWAYS

TPO Project No: **DT4510531** Project Description: **SR A1A / COLLINS AVENUE SOUTH OF SR 826 NORTH OF 178 STREET**
 LRTP Ref: 06-10
 County: MIAMI-DADE
 Roadway ID: 87060000
 Lanes Exist: 6
 Lanes Improved:
 Lanes Added:
 Project Length: 1.000
 District: 6

Type of Work: **PEDESTRIAN SAFETY IMPROVEMENT** SIS or Non-SIS: **No**
 Extra Description:

		Proposed Funding (in \$000s)							
PHASE :	Funding Source	<2026	2025 - 2026	2026 - 2027	2027 - 2028	2028 - 2029	2029 - 2030	>2030	All Years
	SA	0	0	52	0	0	0	0	52
CONSTRUCTION	Total	0	0	1,535	0	0	0	0	1,535

RESPONSIBLE AGENCY: **FDOT**

Item Segment TOTAL ALL Years ALL Phases: **\$1,794**
 Item Number: 451053 Item TOTAL ALL Years ALL Phases ALL Segments: **\$1,794**

TPO Project No: **DT4510931** Project Description: **DISTRICTWIDE TRAFFIC ENGINEERING DATA COLLECTION CONTRACT**
 LRTP Ref: 06-10
 County: DIST/ST-WIDE
 Roadway ID:
 Lanes Exist:
 Lanes Improved:
 Lanes Added:
 Project Length:
 District: 6

Type of Work: **TRAFFIC ENGINEERING STUDY** SIS or Non-SIS: **No**
 Extra Description:

		Proposed Funding (in \$000s)							
PHASE :	Funding Source	<2026	2025 - 2026	2026 - 2027	2027 - 2028	2028 - 2029	2029 - 2030	>2030	All Years
	DIH	0	5	5	5	5	5	0	25
	DS	0	300	300	240	300	300	0	1,440
PRELIMINARY ENGINEERING	Total	0	305	305	245	305	305	0	1,465

RESPONSIBLE AGENCY: **FDOT**

Item Segment TOTAL ALL Years ALL Phases: **\$1,465**
 Item Number: 451093 Item TOTAL ALL Years ALL Phases ALL Segments: **\$1,465**

MIAMI-DADE TRANSPORTATION PLANNING ORGANIZATION
 TRANSPORTATION IMPROVEMENT PROGRAM
 PRIMARY STATE HIGHWAYS AND INTERMODAL



HIGHWAYS

TPO Project No: **DT4511221**
 LRTP Ref: 06-09
 County: MIAMI-DADE
 Roadway ID: 87038000
 Lanes Exist: 3
 Lanes Improved: 3
 Lanes Added:
 Project Length: 1.994
 District: 6

Project Description: **SR 932 / WEST 49 STREET SR 826 WEST 4 AVENUE**

Type of Work: **INTERSECTION IMPROVEMENT** SIS or Non-SIS: **No**

Extra Description:

Proposed Funding (in \$000s)

PHASE :	Funding Source	<2026	2025 - 2026	2026 - 2027	2027 - 2028	2028 - 2029	2029 - 2030	>2030	All Years
PRELIMINARY ENGINEERING	ACSS	331	0	0	0	0	0	0	331
	DDR	206	0	0	0	0	0	0	206
	DIH	0	6	0	0	0	0	0	6
	DS	13	2	0	0	0	0	0	15
	SA	0	22	0	0	0	0	0	22
	Total	550	30	0	0	0	0	0	580
RIGHT OF WAY	ACSA	0	74	0	0	0	0	0	74
	ACSS	0	0	80	15	0	0	0	95
	SA	0	0	4	2	0	0	0	6
	Total	0	74	84	17	0	0	0	175
CONSTRUCTION	ACSS	0	0	0	3,926	0	0	0	3,926
	SA	0	0	0	73	0	0	0	73
	Total	0	0	0	3,999	0	0	0	3,999

RESPONSIBLE AGENCY: FDOT

Item Segment TOTAL ALL Years ALL Phases: **\$4,754**

Item Number: 451122 Item TOTAL ALL Years ALL Phases ALL Segments: **\$4,754**

TPO Project No: **DT4511231**
 LRTP Ref: 06-10
 County: MIAMI-DADE
 Roadway ID: 87030000
 Lanes Exist: 3
 Lanes Improved: 3
 Lanes Added:
 Project Length: 2.538
 District: 6

Project Description: **SR 5 / BISCAYNE BOULEVARD NE 123 STREET NE 163 STREET**

Type of Work: **PEDESTRIAN SAFETY IMPROVEMENT** SIS or Non-SIS: **No**

Extra Description:

Proposed Funding (in \$000s)

PHASE :	Funding Source	<2026	2025 - 2026	2026 - 2027	2027 - 2028	2028 - 2029	2029 - 2030	>2030	All Years
	DDR	851	0	0	0	0	0	0	851
	DIH	7	30	5	0	0	0	0	42
	DS	184	5	0	0	0	0	0	189

MIAMI-DADE TRANSPORTATION PLANNING ORGANIZATION
 TRANSPORTATION IMPROVEMENT PROGRAM
 PRIMARY STATE HIGHWAYS AND INTERMODAL



HIGHWAYS

TPO Project No: **DT4511231**
 LRTP Ref: 06-10
 County: MIAMI-DADE
 Roadway ID: 87030000
 Lanes Exist: 3
 Lanes Improved: 3
 Lanes Added:
 Project Length: 2.538
 District: 6

Project Description: **SR 5 / BISCAYNE BOULEVARD NE 123 STREET NE 163 STREET**

Type of Work: **PEDESTRIAN SAFETY IMPROVEMENT** SIS or Non-SIS: **No**

Extra Description:

PHASE :		Proposed Funding (in \$000s)							
Funding Source	<2026	2025 - 2026	2026 - 2027	2027 - 2028	2028 - 2029	2029 - 2030	>2030	All Years	
PRELIMINARY ENGINEERING	Total	1,042	35	5	0	0	0	1,082	
ACSA	0	128	0	0	0	0	0	128	
ACSS	0	0	20	160	0	0	0	180	
SA	0	0	145	20	17	0	0	182	
RIGHT OF WAY	Total	0	128	165	180	17	0	490	
DDR	0	10	0	0	0	0	0	10	
RAILROAD & UTILITIES	Total	0	10	0	0	0	0	10	
ACSS	0	0	0	0	5,424	0	0	5,424	
SA	0	0	0	0	55	0	0	55	
CONSTRUCTION	Total	0	0	0	0	5,479	0	5,479	

RESPONSIBLE AGENCY: **FDOT**

Item Number: **451123** Item Segment **TOTAL ALL Years ALL Phases:** **\$7,061**
 Item **TOTAL ALL Years ALL Phases ALL Segments:** **\$7,061**

TPO Project No: **DT4511241**
 LRTP Ref: 06-10
 County: MIAMI-DADE
 Roadway ID: 87240000
 Lanes Exist: 6
 Lanes Improved: 6
 Lanes Added:
 Project Length: 2.071
 District: 6

Project Description: **SR 9 / NW 27 AVENUE NW 7 STREET NW 36 STREET**

Type of Work: **PEDESTRIAN SAFETY IMPROVEMENT** SIS or Non-SIS: **No**

Extra Description:

PHASE :		Proposed Funding (in \$000s)							
Funding Source	<2026	2025 - 2026	2026 - 2027	2027 - 2028	2028 - 2029	2029 - 2030	>2030	All Years	
DDR	206	184	0	0	0	0	0	390	
DS	10	2	0	0	0	0	0	12	
HSP	451	0	0	0	0	0	0	451	
SA	2	24	0	0	0	0	0	26	
PRELIMINARY ENGINEERING	Total	669	210	0	0	0	0	879	
ACSA	0	1	0	0	0	0	0	1	

MIAMI-DADE TRANSPORTATION PLANNING ORGANIZATION
 TRANSPORTATION IMPROVEMENT PROGRAM
 PRIMARY STATE HIGHWAYS AND INTERMODAL



HIGHWAYS

TPO Project No: **DT4511241**
 LRTP Ref: 06-10
 County: MIAMI-DADE
 Roadway ID: 87240000
 Lanes Exist: 6
 Lanes Improved: 6
 Lanes Added:
 Project Length: 2.071
 District: 6

Project Description: **SR 9 / NW 27 AVENUE** **NW 7 STREET** **NW 36 STREET**

Type of Work: **PEDESTRIAN SAFETY IMPROVEMENT** SIS or Non-SIS: **No**

Extra Description:

		Proposed Funding (in \$000s)							
PHASE :	Funding Source	<2026	2025 - 2026	2026 - 2027	2027 - 2028	2028 - 2029	2029 - 2030	>2030	All Years
	ACSS	0	0	70	18	0	0	0	88
	DS	0	0	0	21	0	0	0	21
	SA	0	0	3	3	0	0	0	6
RIGHT OF WAY	Total	0	1	73	42	0	0	0	116
	SA	0	0	0	0	15	0	0	15
RAILROAD & UTILITIES	Total	0	0	0	0	15	0	0	15
	ACSS	0	0	0	0	4,844	0	0	4,844
	SA	0	0	0	0	55	0	0	55
CONSTRUCTION	Total	0	0	0	0	4,899	0	0	4,899

RESPONSIBLE AGENCY: **FDOT**

Item Number: **451124** Item Segment **TOTAL ALL Years ALL Phases:** **\$5,909**
 Item **TOTAL ALL Years ALL Phases ALL Segments:** **\$7,258**

TPO Project No: **DT4511242**
 LRTP Ref: 06-10
 County: MIAMI-DADE
 Roadway ID: 87240000
 Lanes Exist: 6
 Lanes Improved: 6
 Lanes Added:
 Project Length: 0.140
 District: 6

Project Description: **SR 9 / NW 27 AVENUE** **AT NW 11 STREET**

Type of Work: **PEDESTRIAN SAFETY IMPROVEMENT** SIS or Non-SIS: **No**

Extra Description:

		Proposed Funding (in \$000s)							
PHASE :	Funding Source	<2026	2025 - 2026	2026 - 2027	2027 - 2028	2028 - 2029	2029 - 2030	>2030	All Years
	DDR	186	0	0	0	0	0	0	186
	DIH	1	24	0	0	0	0	0	25
PRELIMINARY ENGINEERING	Total	187	24	0	0	0	0	0	211
	ACSS	0	0	0	0	1,138	0	0	1,138
CONSTRUCTION	Total	0	0	0	0	1,138	0	0	1,138

MIAMI-DADE TRANSPORTATION PLANNING ORGANIZATION
 TRANSPORTATION IMPROVEMENT PROGRAM
 PRIMARY STATE HIGHWAYS AND INTERMODAL



HIGHWAYS

RESPONSIBLE AGENCY: **FDOT**

Item Segment TOTAL ALL Years ALL Phases: **\$1,349**

Item Number: **451124** Item TOTAL ALL Years ALL Phases ALL Segments: **\$7,258**

TPO Project No: **DT4511681**
 LRTP Ref: _____
 County: **MIAMI-DADE**
 Roadway ID: _____
 Lanes Exist: _____
 Lanes Improved: _____
 Lanes Added: _____
 Project Length: **0.479**
 District: **6**

Project Description: **SR 25 / NW 36 STREET NW 27 AVENUE NW 22 AVENUE**
 Type of Work: **DRAINAGE IMPROVEMENTS** SIS or Non-SIS: **No**
 Extra Description: _____

		Proposed Funding (in \$000s)							
PHASE :	Funding Source	<2026	2025 - 2026	2026 - 2027	2027 - 2028	2028 - 2029	2029 - 2030	>2030	All Years
PRELIMINARY ENGINEERING	DS	5	0	0	0	0	0	0	5
	Total	5	0	0	0	0	0	0	5
	DDR	1,603	35	0	0	0	0	0	1,638
CONSTRUCTION	DIH	0	92	0	0	0	0	0	92
	DS	10	36	0	0	0	0	0	46
	Total	1,613	163	0	0	0	0	0	1,776

RESPONSIBLE AGENCY: **FDOT**

Item Segment TOTAL ALL Years ALL Phases: **\$1,781**

Item Number: **451168** Item TOTAL ALL Years ALL Phases ALL Segments: **\$1,781**

TPO Project No: **DT4512901**
 LRTP Ref: _____
 County: **MIAMI-DADE**
 Roadway ID: **87000055**
 Lanes Exist: **2**
 Lanes Improved: **2**
 Lanes Added: _____
 Project Length: **1.563**
 District: **6**

Project Description: **MARLIN ROAD IMPROVEMENTS**
 Type of Work: **BIKE LANE/SIDEWALK** SIS or Non-SIS: **No**
 Extra Description: _____

		Proposed Funding (in \$000s)							
PHASE :	Funding Source	<2026	2025 - 2026	2026 - 2027	2027 - 2028	2028 - 2029	2029 - 2030	>2030	All Years
PRELIMINARY ENGINEERING	CARM	230	0	0	0	0	0	0	230
	TALT	202	3	0	0	0	0	0	205
	Total	432	3	0	0	0	0	0	435

RESPONSIBLE AGENCY: **FDOT**

Item Segment TOTAL ALL Years ALL Phases: **\$435**

Item Number: **451290** Item TOTAL ALL Years ALL Phases ALL Segments: **\$435**

MIAMI-DADE TRANSPORTATION PLANNING ORGANIZATION
 TRANSPORTATION IMPROVEMENT PROGRAM
 PRIMARY STATE HIGHWAYS AND INTERMODAL



HIGHWAYS

TPO Project No: **DT4513962**
 LRTP Ref: 06-10
 County: MIAMI-DADE
 Roadway ID: 87522500
 Lanes Exist: 2
 Lanes Improved: 2
 Lanes Added:
 Project Length: 0.033
 District: 6

Project Description: **VENETIAN CAUSEWAY BRIDGE #874473**

Type of Work: **BRIDGE REPLACEMENT** SIS or Non-SIS: **No**

Extra Description:

PHASE :		Proposed Funding (in \$000s)							
		Funding Source	<2026	2025 - 2026	2026 - 2027	2027 - 2028	2028 - 2029	2029 - 2030	>2030
PRELIMINARY ENGINEERING	SU	0	651	0	0	0	0	0	651
	Total	0	651	0	0	0	0	0	651
CONSTRUCTION	SU	0	0	0	0	9,878	0	0	9,878
	Total	0	0	0	0	9,878	0	0	9,878

RESPONSIBLE AGENCY: **FDOT**

Item Segment **TOTAL ALL Years ALL Phases:** **\$10,529**
 Item Number: **451396** Item **TOTAL ALL Years ALL Phases ALL Segments:** **\$10,529**

TPO Project No: **DT4514091**
 LRTP Ref: 06-09
 County: DIST/ST-WIDE
 Roadway ID:
 Lanes Exist:
 Lanes Improved:
 Lanes Added:
 Project Length:
 District: 6

Project Description: **DISTRICTWIDE PROPERTY MANAGEMENT BY DISTRICT RIGHT-OF-WAY ADMINISTRATOR**

Type of Work: **RIGHT OF WAY ACTIVITIES** SIS or Non-SIS: **No**

Extra Description:

PHASE :		Proposed Funding (in \$000s)							
		Funding Source	<2026	2025 - 2026	2026 - 2027	2027 - 2028	2028 - 2029	2029 - 2030	>2030
RIGHT OF WAY	DIH	0	0	550	550	550	550	0	2,200
	Total	0	0	550	550	550	550	0	2,200

RESPONSIBLE AGENCY: **FDOT**

Item Segment **TOTAL ALL Years ALL Phases:** **\$2,200**
 Item Number: **451409** Item **TOTAL ALL Years ALL Phases ALL Segments:** **\$3,520**

MIAMI-DADE TRANSPORTATION PLANNING ORGANIZATION
 TRANSPORTATION IMPROVEMENT PROGRAM
 PRIMARY STATE HIGHWAYS AND INTERMODAL



HIGHWAYS

TPO Project No: **DT4514092**
 LRTP Ref: 06-09
 County: DIST/ST-WIDE
 Roadway ID:
 Lanes Exist:
 Lanes Improved:
 Lanes Added:
 Project Length:
 District: 6

Project Description: **DISTRICTWIDE RIGHT-OF-WAY
 SUPPORT SVCS BY DISTICT RIGHT-OF-
 WAY ADMIN**

Type of Work: **RIGHT OF WAY ACTIVITIES** SIS or Non-SIS: **No**
 Extra Description:

PHASE :		Proposed Funding (in \$000s)							
Funding Source	<2026	2025 - 2026	2026 - 2027	2027 - 2028	2028 - 2029	2029 - 2030	>2030	All Years	
DIH	0	0	0	0	0	0	0	0	
DS	111	550	600	0	0	0	0	1,261	
RIGHT OF WAY Total	111	550	600	0	0	0	0	1,261	

RESPONSIBLE AGENCY: **FDOT**

Item Segment **TOTAL ALL Years ALL Phases:** \$1,261
 Item Number: 451409 Item **TOTAL ALL Years ALL Phases ALL Segments:** \$3,520

TPO Project No: **DT4514093**
 LRTP Ref: 06-09
 County: DIST/ST-WIDE
 Roadway ID:
 Lanes Exist:
 Lanes Improved:
 Lanes Added:
 Project Length:
 District: 6

Project Description: **DISTRICTWIDE RIGHT-OF-WAY
 AQUISITION SERVICES BY DISTRICT
 RIGHT-OF-WAY ADMINISTRATION**

Type of Work: **RIGHT OF WAY ACTIVITIES** SIS or Non-SIS: **No**
 Extra Description:

PHASE :		Proposed Funding (in \$000s)							
Funding Source	<2026	2025 - 2026	2026 - 2027	2027 - 2028	2028 - 2029	2029 - 2030	>2030	All Years	
DIH	0	21	0	0	0	0	0	21	
DS	0	10	10	8	10	0	0	38	
RIGHT OF WAY Total	0	31	10	8	10	0	0	59	

RESPONSIBLE AGENCY: **FDOT**

Item Segment **TOTAL ALL Years ALL Phases:** \$59
 Item Number: 451409 Item **TOTAL ALL Years ALL Phases ALL Segments:** \$3,520

MIAMI-DADE TRANSPORTATION PLANNING ORGANIZATION
 TRANSPORTATION IMPROVEMENT PROGRAM
 PRIMARY STATE HIGHWAYS AND INTERMODAL



HIGHWAYS

TPO Project No: **DT4516571**
 LRTP Ref: 06-10
 County: MIAMI-DADE
 Roadway ID:
 Lanes Exist:
 Lanes Improved:
 Lanes Added:
 Project Length: 1.164
 District: 6

Project Description: **KENDALL DRIVE SHARED USE PATH**

Type of Work: **BIKE PATH/TRAIL**

SIS or Non-SIS: **No**

Extra Description:

PHASE :

		Proposed Funding (in \$000s)							
Funding Source	<2026	2025 - 2026	2026 - 2027	2027 - 2028	2028 - 2029	2029 - 2030	>2030	All Years	
LF	0	57	0	0	0	0	0	57	
LF	0	180	0	0	0	0	0	180	
TALU	0	725	0	0	0	0	0	725	
CONSTRUCTION Total	0	962	0	0	0	0	0	962	

RESPONSIBLE AGENCY: **FDOT**

Item Number: **451657** Item Segment **TOTAL ALL Years ALL Phases:** **\$962**
 Item **TOTAL ALL Years ALL Phases ALL Segments:** **\$962**

TPO Project No: **DT4522131**
 LRTP Ref: 06-10
 County: DIST/ST-WIDE
 Roadway ID:
 Lanes Exist:
 Lanes Improved:
 Lanes Added:
 Project Length: 87.809
 District: 6

Project Description: **DISTRICTWIDE RUMBLESTRIP INITIATIVE AND LANE DEPARTURE**

Type of Work: **SAFETY PROJECT**

SIS or Non-SIS: **Yes**

Extra Description:

PHASE :

		Proposed Funding (in \$000s)							
Funding Source	<2026	2025 - 2026	2026 - 2027	2027 - 2028	2028 - 2029	2029 - 2030	>2030	All Years	
DIH	8	0	0	0	0	0	0	8	
DS	7	0	0	0	0	0	0	7	
PRELIMINARY ENGINEERING Total	15	0	0	0	0	0	0	15	
ACSS	1,192	159	0	0	0	0	0	1,351	
DDR	50	0	0	0	0	0	0	50	
DIH	0	1	0	0	0	0	0	1	
DS	4	0	0	0	0	0	0	4	
CONSTRUCTION Total	1,246	160	0	0	0	0	0	1,406	

RESPONSIBLE AGENCY: **FDOT**

Item Number: **452213** Item Segment **TOTAL ALL Years ALL Phases:** **\$1,421**
 Item **TOTAL ALL Years ALL Phases ALL Segments:** **\$1,421**

MIAMI-DADE TRANSPORTATION PLANNING ORGANIZATION
 TRANSPORTATION IMPROVEMENT PROGRAM
 PRIMARY STATE HIGHWAYS AND INTERMODAL



HIGHWAYS

TPO Project No: **DT4522321**
 LRTP Ref:
 County: DIST/ST-WIDE
 Roadway ID:
 Lanes Exist:
 Lanes Improved:
 Lanes Added:
 Project Length:
 District: 6

Project Description: **DISTRICTWIDE MOVEABLE BRIDGES SAFETY SYSTEMS**

Type of Work: **SAFETY PROJECT**

SIS or Non-SIS: **No**

Extra Description:

		Proposed Funding (in \$000s)							
PHASE :	Funding Source	<2026	2025 - 2026	2026 - 2027	2027 - 2028	2028 - 2029	2029 - 2030	>2030	All Years
PRELIMINARY ENGINEERING	DDR	140	0	0	0	0	0	0	140
	Total	140	0	0	0	0	0	0	140
CONSTRUCTION	DDR	3,108	0	0	0	0	0	0	3,108
	DIH	0	3	0	0	0	0	0	3
	Total	3,108	3	0	0	0	0	0	3,111

RESPONSIBLE AGENCY: FDOT

Item Segment TOTAL ALL Years ALL Phases: **\$3,251**
 Item Number: 452232 Item TOTAL ALL Years ALL Phases ALL Segments: **\$3,251**

TPO Project No: **DT4522931**
 LRTP Ref: 06-10
 County: MIAMI-DADE
 Roadway ID: 87034000
 Lanes Exist: 4
 Lanes Improved: 4
 Lanes Added:
 Project Length: 0.684
 District: 6

Project Description: **SR 915 / NE 6 AVENUE**

AT NE 125 STREET TO NE 135 STREET

Type of Work: **PEDESTRIAN SAFETY IMPROVEMENT**

SIS or Non-SIS: **No**

Extra Description:

		Proposed Funding (in \$000s)							
PHASE :	Funding Source	<2026	2025 - 2026	2026 - 2027	2027 - 2028	2028 - 2029	2029 - 2030	>2030	All Years
PRELIMINARY ENGINEERING	DIH	0	0	0	0	10	0	0	10
	DS	0	0	0	0	258	0	0	258
	Total	0	0	0	0	268	0	0	268

RESPONSIBLE AGENCY: FDOT

Item Segment TOTAL ALL Years ALL Phases: **\$268**
 Item Number: 452293 Item TOTAL ALL Years ALL Phases ALL Segments: **\$268**

MIAMI-DADE TRANSPORTATION PLANNING ORGANIZATION
 TRANSPORTATION IMPROVEMENT PROGRAM
 PRIMARY STATE HIGHWAYS AND INTERMODAL



HIGHWAYS

TPO Project No: **DT4524281**
 LRTP Ref: 06-10
 County: MIAMI-DADE
 Roadway ID:
 Lanes Exist:
 Lanes Improved:
 Lanes Added:
 Project Length: 0.805
 District: 6

Project Description: **TOWN OF BAY HARBOUR ISLANDS - BRD CAUSEWAY BRIDGE PD&E STUDY**

Type of Work: **BRIDGE REPLACEMENT** SIS or Non-SIS: **No**

Extra Description:

Proposed Funding (in \$000s)

PHASE :

Funding Source	<2026	2025 - 2026	2026 - 2027	2027 - 2028	2028 - 2029	2029 - 2030	>2030	All Years
ACSA	0	10	0	0	0	0	0	10
DS	3	0	0	0	0	0	0	3
Total	3	10	0	0	0	0	0	13

PROJECT DEVELOPMENT AND ENVIRONMENTAL

RESPONSIBLE AGENCY: **FDOT**

Item Segment TOTAL ALL Years ALL Phases: **\$13**

Item Number: **452428**

Item TOTAL ALL Years ALL Phases ALL Segments: **\$13**

TPO Project No: **DT4525571**
 LRTP Ref: 06-10
 County: MIAMI-DADE
 Roadway ID: 87080347
 Lanes Exist: 3
 Lanes Improved: 3
 Lanes Added:
 Project Length: 0.919
 District: 6

Project Description: **SR 934 / NORMANDY DRIVE WEST OF BAY DRIVE WEST WEST OF RUE VERSAILLES**

Type of Work: **RESURFACING** SIS or Non-SIS: **No**

Extra Description:

Proposed Funding (in \$000s)

PHASE :

Funding Source	<2026	2025 - 2026	2026 - 2027	2027 - 2028	2028 - 2029	2029 - 2030	>2030	All Years
DDR	0	613	0	0	0	0	0	613
DIH	0	10	0	0	0	0	0	10
DS	54	0	0	0	0	0	0	54
Total	54	623	0	0	0	0	0	677
ACNR	0	0	0	1,422	0	0	0	1,422
DIH	0	0	0	79	0	0	0	79
SA	0	0	0	1,024	0	0	0	1,024
Total	0	0	0	2,525	0	0	0	2,525

PRELIMINARY ENGINEERING

CONSTRUCTION

RESPONSIBLE AGENCY: **FDOT**

Item Segment TOTAL ALL Years ALL Phases: **\$3,202**

Item Number: **452557**

Item TOTAL ALL Years ALL Phases ALL Segments: **\$3,202**

MIAMI-DADE TRANSPORTATION PLANNING ORGANIZATION
 TRANSPORTATION IMPROVEMENT PROGRAM
 PRIMARY STATE HIGHWAYS AND INTERMODAL



HIGHWAYS

TPO Project No: **DT4525591**
 LRTP Ref: 06-10
 County: MIAMI-DADE
 Roadway ID: 87008001
 Lanes Exist: 3
 Lanes Improved: 3
 Lanes Added:
 Project Length: 0.487
 District: 6

Project Description: **SR 916 AT I-95 & SR 922** **NW 5 AVENUE** **NW 4 AVENUE**

Type of Work: **RESURFACING** SIS or Non-SIS: **No**

Extra Description:

Proposed Funding (in \$000s)

PHASE :	Funding Source	<2026	2025 - 2026	2026 - 2027	2027 - 2028	2028 - 2029	2029 - 2030	>2030	All Years
	DDR	0	331	0	0	0	0	0	331
	DIH	0	10	0	0	0	0	0	10
PRELIMINARY ENGINEERING	Total	0	341	0	0	0	0	0	341
	DDR	0	0	0	123	0	0	0	123
	DIH	0	0	0	55	0	0	0	55
	SA	0	0	0	978	0	0	0	978
CONSTRUCTION	Total	0	0	0	1,156	0	0	0	1,156

RESPONSIBLE AGENCY: **FDOT**

Item Number: **452559** Item Segment **TOTAL ALL Years ALL Phases:** **\$1,497**
 Item **TOTAL ALL Years ALL Phases ALL Segments:** **\$1,497**

TPO Project No: **DT4525601**
 LRTP Ref: 06-10
 County: MIAMI-DADE
 Roadway ID: 87072000
 Lanes Exist: 3
 Lanes Improved: 3
 Lanes Added:
 Project Length: 0.777
 District: 6

Project Description: **SR 985 / NW 107 AVENUE** **NORTH OF FLAGLER STREET** **NORTH OF SR 836 / DOLPHIN HIGHWAY**

Type of Work: **RESURFACING** SIS or Non-SIS: **No**

Extra Description:

Proposed Funding (in \$000s)

PHASE :	Funding Source	<2026	2025 - 2026	2026 - 2027	2027 - 2028	2028 - 2029	2029 - 2030	>2030	All Years
	DDR	0	306	0	0	0	0	0	306
	DIH	0	18	0	0	0	0	0	18
	DS	12	0	0	0	0	0	0	12
PRELIMINARY ENGINEERING	Total	12	324	0	0	0	0	0	336
	DDR	0	10	0	0	0	0	0	10
RAILROAD & UTILITIES	Total	0	10	0	0	0	0	0	10
	DDR	0	0	0	352	0	0	0	352
	DIH	0	0	0	104	0	0	0	104

MIAMI-DADE TRANSPORTATION PLANNING ORGANIZATION
 TRANSPORTATION IMPROVEMENT PROGRAM
 PRIMARY STATE HIGHWAYS AND INTERMODAL



HIGHWAYS

TPO Project No: **DT4525601**
 LRTP Ref: 06-10
 County: MIAMI-DADE
 Roadway ID: 87072000
 Lanes Exist: 3
 Lanes Improved: 3
 Lanes Added:
 Project Length: 0.777
 District: 6

Project Description: **SR 985 / NW 107 AVENUE NORTH OF FLAGLER STREET NORTH OF SR 836 / DOLPHIN HIGHWAY**

Type of Work: **RESURFACING** SIS or Non-SIS: **No**

Extra Description:

		Proposed Funding (in \$000s)							
PHASE :	Funding Source	<2026	2025 - 2026	2026 - 2027	2027 - 2028	2028 - 2029	2029 - 2030	>2030	All Years
	SA	0	0	0	2,422	0	0	0	2,422
CONSTRUCTION	Total	0	0	0	2,878	0	0	0	2,878

RESPONSIBLE AGENCY: **FDOT**

Item Segment **TOTAL ALL Years ALL Phases:** **\$3,224**
 Item Number: 452560 Item **TOTAL ALL Years ALL Phases ALL Segments:** **\$3,224**

TPO Project No: **DT4525611**
 LRTP Ref: 06-10
 County: MIAMI-DADE
 Roadway ID: 87170000
 Lanes Exist: 6
 Lanes Improved: 6
 Lanes Added:
 Project Length: 3.155
 District: 6

Project Description: **SR 826 / NW-NE 167 STREET EASTREET OF NW 2 AVENUE WESTREET OF US 1/ BISCAYNE BOULEVARD**

Type of Work: **RESURFACING** SIS or Non-SIS: **No**

Extra Description:

		Proposed Funding (in \$000s)							
PHASE :	Funding Source	<2026	2025 - 2026	2026 - 2027	2027 - 2028	2028 - 2029	2029 - 2030	>2030	All Years
	DDR	0	2,290	0	0	0	0	0	2,290
	DIH	0	0	10	0	0	0	0	10
	DS	32	0	0	0	0	0	0	32
PRELIMINARY ENGINEERING	Total	32	2,290	10	0	0	0	0	2,332
	ACNR	0	0	0	8,784	0	0	0	8,784
	DDR	0	0	0	797	0	0	0	797
	DIH	0	0	0	974	0	0	0	974
CONSTRUCTION	Total	0	0	0	10,555	0	0	0	10,555

RESPONSIBLE AGENCY: **FDOT**

Item Segment **TOTAL ALL Years ALL Phases:** **\$12,887**
 Item Number: 452561 Item **TOTAL ALL Years ALL Phases ALL Segments:** **\$12,887**

MIAMI-DADE TRANSPORTATION PLANNING ORGANIZATION
 TRANSPORTATION IMPROVEMENT PROGRAM
 PRIMARY STATE HIGHWAYS AND INTERMODAL



HIGHWAYS

TPO Project No: DT4525621	Project Description: SR 826 / NE 163 STREET	EASTREET OF US 1	EASTREET OF NE 35 AVENUE
LRTP Ref: 06-10			
County: MIAMI-DADE			
Roadway ID: 87170000			
Lanes Exist: 4	Type of Work: RESURFACING	SIS or Non-SIS: No	
Lanes Improved: 4			
Lanes Added:	Extra Description:		
Project Length: 1.554			
District: 6			

		Proposed Funding (in \$000s)							
PHASE :	Funding Source	<2026	2025 - 2026	2026 - 2027	2027 - 2028	2028 - 2029	2029 - 2030	>2030	All Years
	DDR	0	963	0	0	0	0	0	963
	DIH	0	10	0	0	0	0	0	10
PRELIMINARY ENGINEERING	Total	0	973	0	0	0	0	0	973
	ACNR	0	0	0	717	0	0	0	717
	DDR	0	0	0	4,972	0	0	0	4,972
	DIH	0	0	0	717	0	0	0	717
CONSTRUCTION	Total	0	0	0	6,406	0	0	0	6,406

RESPONSIBLE AGENCY: **FDOT**

Item Number: **452562** Item Segment **TOTAL ALL Years ALL Phases:** **\$7,379**
 Item **TOTAL ALL Years ALL Phases ALL Segments:** **\$7,379**

TPO Project No: DT4525631	Project Description: SR 973 / SW 87 AVENUE	NORTH OF US 1 / S DIXIE HIGHWAY	SOUTH OF SW 88 STREET
LRTP Ref: 06-10			
County: MIAMI-DADE			
Roadway ID: 87047000			
Lanes Exist: 2	Type of Work: RESURFACING	SIS or Non-SIS: No	
Lanes Improved: 2			
Lanes Added:	Extra Description:		
Project Length: 2.864			
District: 6			

		Proposed Funding (in \$000s)							
PHASE :	Funding Source	<2026	2025 - 2026	2026 - 2027	2027 - 2028	2028 - 2029	2029 - 2030	>2030	All Years
	DDR	0	0	0	1,326	0	0	0	1,326
	DIH	0	0	0	10	0	0	0	10
PRELIMINARY ENGINEERING	Total	0	0	0	1,336	0	0	0	1,336
	ACNR	0	0	0	782	0	0	0	782
	DDR	0	0	0	8,129	0	0	0	8,129

MIAMI-DADE TRANSPORTATION PLANNING ORGANIZATION
 TRANSPORTATION IMPROVEMENT PROGRAM
 PRIMARY STATE HIGHWAYS AND INTERMODAL



HIGHWAYS

TPO Project No: **DT4525631** Project Description: **SR 973 / SW 87 AVENUE NORTH OF US 1 / S DIXIE HIGHWAY SOUTH OF SW 88 STREET**
 LRTP Ref: 06-10
 County: MIAMI-DADE
 Roadway ID: 87047000
 Lanes Exist: 2
 Lanes Improved: 2
 Lanes Added:
 Project Length: 2.864
 District: 6

Type of Work: **RESURFACING**

SIS or Non-SIS: **No**

Extra Description:

PHASE :		Proposed Funding (in \$000s)							
Funding Source	<2026	2025 - 2026	2026 - 2027	2027 - 2028	2028 - 2029	2029 - 2030	>2030	All Years	
DIH	0	0	0	782	0	0	0	782	
CONSTRUCTION Total	0	0	0	9,693	0	0	0	9,693	

RESPONSIBLE AGENCY: **FDOT**

Item Segment TOTAL ALL Years ALL Phases: **\$11,029**

Item Number: **452563**

Item TOTAL ALL Years ALL Phases ALL Segments: **\$11,029**

TPO Project No: **DT4525641** Project Description: **SR 90 / TAMiami TRAIL / SW 8 STREET WEST OF SW 152 AVENUE EAST OF SW 122 AVENUE**
 LRTP Ref: 06-10
 County: MIAMI-DADE
 Roadway ID: 87120000
 Lanes Exist: 3
 Lanes Improved: 3
 Lanes Added:
 Project Length: 3.094
 District: 6

Type of Work: **RESURFACING**

SIS or Non-SIS: **No**

Extra Description:

PHASE :		Proposed Funding (in \$000s)							
Funding Source	<2026	2025 - 2026	2026 - 2027	2027 - 2028	2028 - 2029	2029 - 2030	>2030	All Years	
DIH	0	50	0	0	0	0	0	50	
PRELIMINARY ENGINEERING Total	0	50	0	0	0	0	0	50	
ACNR	0	0	0	850	0	0	0	850	
DDR	0	0	0	9,822	0	0	0	9,822	
DIH	0	0	0	850	0	0	0	850	
CONSTRUCTION Total	0	0	0	11,522	0	0	0	11,522	

RESPONSIBLE AGENCY: **FDOT**

Item Segment TOTAL ALL Years ALL Phases: **\$11,572**

Item Number: **452564**

Item TOTAL ALL Years ALL Phases ALL Segments: **\$11,572**

MIAMI-DADE TRANSPORTATION PLANNING ORGANIZATION
 TRANSPORTATION IMPROVEMENT PROGRAM
 PRIMARY STATE HIGHWAYS AND INTERMODAL



HIGHWAYS

TPO Project No: **DT4525651** Project Description: **SR 25 / US 27 / OKEECHOBEE ROAD EAST OF W 18 AVENUE WEST OF W 8 AVENUE**
 LRTP Ref: 06-10
 County: MIAMI-DADE
 Roadway ID: 87090000
 Lanes Exist: 6
 Lanes Improved: 6
 Lanes Added:
 Project Length: 1.571
 District: 6

Type of Work: **RESURFACING**
 Extra Description:

SIS or Non-SIS: **No**

		Proposed Funding (in \$000s)							
PHASE :	Funding Source	<2026	2025 - 2026	2026 - 2027	2027 - 2028	2028 - 2029	2029 - 2030	>2030	All Years
	DDR	0	1,064	0	0	0	0	0	1,064
	DIH	0	0	0	0	10	0	0	10
PRELIMINARY ENGINEERING	Total	0	1,064	0	0	10	0	0	1,074
	DDR	0	0	0	0	5,198	0	0	5,198
	SA	0	0	0	478	0	0	0	478
CONSTRUCTION	Total	0	0	0	478	5,198	0	0	5,676

RESPONSIBLE AGENCY: **FDOT**

Item Number: **452565** Item Segment **TOTAL ALL Years ALL Phases:** **\$6,750**
 Item **TOTAL ALL Years ALL Phases ALL Segments:** **\$6,750**

TPO Project No: **DT4525661** Project Description: **SR 934 / NW 74 STREET CONNECTOR WEST OF NW 77 COURT EAST OF RED ROAD**
 LRTP Ref: 06-10
 County: MIAMI-DADE
 Roadway ID: 87080900
 Lanes Exist: 6
 Lanes Improved: 6
 Lanes Added:
 Project Length: 2.211
 District: 6

Type of Work: **RESURFACING**
 Extra Description:

SIS or Non-SIS: **Yes**

		Proposed Funding (in \$000s)							
PHASE :	Funding Source	<2026	2025 - 2026	2026 - 2027	2027 - 2028	2028 - 2029	2029 - 2030	>2030	All Years
	DDR	0	971	0	0	0	0	0	971
	DIH	2	36	0	0	0	0	0	38
	DS	104	0	0	0	0	0	0	104
PRELIMINARY ENGINEERING	Total	106	1,007	0	0	0	0	0	1,113
	DDR	0	25	0	0	0	0	0	25
RAILROAD & UTILITIES	Total	0	25	0	0	0	0	0	25
	ACNR	0	0	0	841	0	0	0	841
	DDR	0	0	0	8,038	0	0	0	8,038

MIAMI-DADE TRANSPORTATION PLANNING ORGANIZATION
 TRANSPORTATION IMPROVEMENT PROGRAM
 PRIMARY STATE HIGHWAYS AND INTERMODAL



HIGHWAYS

TPO Project No: **DT4525661**
 LRTP Ref: 06-10
 County: MIAMI-DADE
 Roadway ID: 87080900
 Lanes Exist: 6
 Lanes Improved: 6
 Lanes Added:
 Project Length: 2.211
 District: 6

Project Description: **SR 934 / NW 74 STREET CONNECTOR WEST OF NW 77 COURT EAST OF RED ROAD**

Type of Work: **RESURFACING** SIS or Non-SIS: **Yes**

Extra Description:

		Proposed Funding (in \$000s)							
PHASE :	Funding Source	<2026	2025 - 2026	2026 - 2027	2027 - 2028	2028 - 2029	2029 - 2030	>2030	All Years
	DIH	0	0	0	218	0	0	0	218
CONSTRUCTION	Total	0	0	0	9,097	0	0	0	9,097

RESPONSIBLE AGENCY: **FDOT**

Item Segment **TOTAL ALL Years ALL Phases:** **\$10,235**

Item Number: **452566** Item **TOTAL ALL Years ALL Phases ALL Segments:** **\$10,235**

TPO Project No: **DT4525671**
 LRTP Ref: 06-10
 County: MIAMI-DADE
 Roadway ID: 87002000
 Lanes Exist: 6
 Lanes Improved: 6
 Lanes Added:
 Project Length: 1.647
 District: 6

Project Description: **SR 823 / NW 57 AVENUE / RED ROAD SOUTH OF NW 186 STREET SOUTH OF HEFT**

Type of Work: **RESURFACING** SIS or Non-SIS: **No**

Extra Description:

		Proposed Funding (in \$000s)							
PHASE :	Funding Source	<2026	2025 - 2026	2026 - 2027	2027 - 2028	2028 - 2029	2029 - 2030	>2030	All Years
	DDR	0	0	751	0	0	0	0	751
	DIH	0	0	10	0	0	0	0	10
PRELIMINARY ENGINEERING	Total	0	0	761	0	0	0	0	761
	DDR	0	0	0	5,240	0	0	0	5,240
	DIH	0	0	0	589	0	0	0	589
CONSTRUCTION	Total	0	0	0	5,829	0	0	0	5,829

RESPONSIBLE AGENCY: **FDOT**

Item Segment **TOTAL ALL Years ALL Phases:** **\$6,590**

Item Number: **452567** Item **TOTAL ALL Years ALL Phases ALL Segments:** **\$6,590**

MIAMI-DADE TRANSPORTATION PLANNING ORGANIZATION
 TRANSPORTATION IMPROVEMENT PROGRAM
 PRIMARY STATE HIGHWAYS AND INTERMODAL



HIGHWAYS

TPO Project No: **DT4525681** Project Description: **SR 969 / NW 72 AVENUE NORTH OF NW 12 STREET NORTH OF NW 25 STREET**
 LRTP Ref: 06-10
 County: MIAMI-DADE
 Roadway ID: 87027000
 Lanes Exist: 6
 Lanes Improved: 6
 Lanes Added:
 Project Length: 1.279
 District: 6

Type of Work: **RESURFACING** SIS or Non-SIS: **No**
 Extra Description:

PHASE :		Proposed Funding (in \$000s)							
Funding Source	<2026	2025 - 2026	2026 - 2027	2027 - 2028	2028 - 2029	2029 - 2030	>2030	All Years	
DDR	0	0	0	604	0	0	0	604	
DIH	0	0	0	10	0	0	0	10	
PRELIMINARY ENGINEERING Total	0	0	0	614	0	0	0	614	
ACNR	0	0	0	476	0	0	0	476	
DDR	0	0	0	3,632	0	0	0	3,632	
DIH	0	0	0	476	0	0	0	476	
CONSTRUCTION Total	0	0	0	4,584	0	0	0	4,584	

RESPONSIBLE AGENCY: **FDOT**

Item Number: **452568** Item Segment **TOTAL ALL Years ALL Phases:** **\$5,198**
 Item **TOTAL ALL Years ALL Phases ALL Segments:** **\$5,198**

TPO Project No: **DT4525691** Project Description: **SR 985 / SW 107 AVENUE NORTH OF SW 56 STREET SOUTH OF SW 24 STREET**
 LRTP Ref: 06-10
 County: MIAMI-DADE
 Roadway ID: 87072000
 Lanes Exist: 4
 Lanes Improved: 4
 Lanes Added:
 Project Length: 2.064
 District: 6

Type of Work: **RESURFACING** SIS or Non-SIS: **No**
 Extra Description:

PHASE :		Proposed Funding (in \$000s)							
Funding Source	<2026	2025 - 2026	2026 - 2027	2027 - 2028	2028 - 2029	2029 - 2030	>2030	All Years	
DDR	0	0	0	656	0	0	0	656	
DIH	0	10	0	0	0	0	0	10	
DS	14	0	0	0	0	0	0	14	
PRELIMINARY ENGINEERING Total	14	10	0	656	0	0	0	680	
DDR	0	0	0	4,378	0	0	0	4,378	

MIAMI-DADE TRANSPORTATION PLANNING ORGANIZATION
 TRANSPORTATION IMPROVEMENT PROGRAM
 PRIMARY STATE HIGHWAYS AND INTERMODAL



HIGHWAYS

TPO Project No: **DT4525691** Project Description: **SR 985 / SW 107 AVENUE NORTH OF SW 56 STREET SOUTH OF SW 24 STREET**
 LRTP Ref: 06-10
 County: MIAMI-DADE
 Roadway ID: 87072000
 Lanes Exist: 4
 Lanes Improved: 4
 Lanes Added:
 Project Length: 2.064
 District: 6

Type of Work: **RESURFACING**
 Extra Description:

SIS or Non-SIS: **No**

PHASE :

		Proposed Funding (in \$000s)							
Funding Source	<2026	2025 - 2026	2026 - 2027	2027 - 2028	2028 - 2029	2029 - 2030	>2030	All Years	
DIH	0	0	0	142	0	0	0	142	
CONSTRUCTION Total	0	0	0	4,520	0	0	0	4,520	

RESPONSIBLE AGENCY: **FDOT**

Item Segment TOTAL ALL Years ALL Phases: **\$5,200**

Item Number: **452569**

Item TOTAL ALL Years ALL Phases ALL Segments: **\$5,200**

TPO Project No: **DT4525971** Project Description: **SR 25 / US 27 / NW 36 STREET EASTREET OF NW 23 AVENUE EASTREET OF NW 17 AVENUE**
 LRTP Ref: 06-10
 County: MIAMI-DADE
 Roadway ID: 87090000
 Lanes Exist: 4
 Lanes Improved: 4
 Lanes Added:
 Project Length: 0.702
 District: 6

Type of Work: **RESURFACING**
 Extra Description:

SIS or Non-SIS: **No**

PHASE :

		Proposed Funding (in \$000s)							
Funding Source	<2026	2025 - 2026	2026 - 2027	2027 - 2028	2028 - 2029	2029 - 2030	>2030	All Years	
DDR	0	0	435	0	0	0	0	435	
DIH	0	0	10	0	0	0	0	10	
PRELIMINARY ENGINEERING Total	0	0	445	0	0	0	0	445	
ACNR	0	0	0	0	3,043	0	0	3,043	
DDR	0	0	0	0	357	0	0	357	
DIH	0	0	0	0	270	0	0	270	
CONSTRUCTION Total	0	0	0	0	3,670	0	0	3,670	

RESPONSIBLE AGENCY: **FDOT**

Item Segment TOTAL ALL Years ALL Phases: **\$4,115**

Item Number: **452597**

Item TOTAL ALL Years ALL Phases ALL Segments: **\$4,115**

MIAMI-DADE TRANSPORTATION PLANNING ORGANIZATION
 TRANSPORTATION IMPROVEMENT PROGRAM
 PRIMARY STATE HIGHWAYS AND INTERMODAL



HIGHWAYS

TPO Project No: **DT4530191**
 LRTP Ref: 06-10
 County: MIAMI-DADE
 Roadway ID: 87066000
 Lanes Exist: 4
 Lanes Improved: 4
 Lanes Added:
 Project Length: 0.030
 District: 6

Project Description: **NE 96 STREET BRIDGE (BR #875102)
 OVER BAY HARBOR WATERWAY**

Type of Work: **BRIDGE REPLACEMENT** SIS or Non-SIS: **No**

Extra Description:

		Proposed Funding (in \$000s)							
PHASE :	Funding Source	<2026	2025 - 2026	2026 - 2027	2027 - 2028	2028 - 2029	2029 - 2030	>2030	All Years
	ACBR	0	0	541	0	0	0	0	541
	LF	0	0	175	0	0	0	0	175
PRELIMINARY ENGINEERING	Total	0	0	716	0	0	0	0	716
	ACBR	0	0	0	0	0	3,274	0	3,274
	LF	0	0	0	0	0	4,131	0	4,131
CONSTRUCTION	Total	0	0	0	0	0	7,405	0	7,405

RESPONSIBLE AGENCY: FDOT

Item Number: 453019
 Item Segment TOTAL ALL Years ALL Phases: \$8,121
 Item TOTAL ALL Years ALL Phases ALL Segments: \$8,121

TPO Project No: **DT4530401**
 LRTP Ref: 06-10
 County: MIAMI-DADE
 Roadway ID: 87066000
 Lanes Exist: 4
 Lanes Improved: 4
 Lanes Added:
 Project Length: 0.069
 District: 6

Project Description: **KANE CONCOURSE BRIDGE OVER
 INDIAN CREEK (BR #875103)**

Type of Work: **BRIDGE REPLACEMENT** SIS or Non-SIS: **No**

Extra Description:

		Proposed Funding (in \$000s)							
PHASE :	Funding Source	<2026	2025 - 2026	2026 - 2027	2027 - 2028	2028 - 2029	2029 - 2030	>2030	All Years
	ACBR	0	0	765	0	0	0	0	765
	LF	0	0	801	0	0	0	0	801
PRELIMINARY ENGINEERING	Total	0	0	1,566	0	0	0	0	1,566
	ACBR	0	0	0	0	0	3,050	0	3,050
	LF	0	0	0	0	0	13,284	0	13,284
CONSTRUCTION	Total	0	0	0	0	0	16,334	0	16,334

RESPONSIBLE AGENCY: FDOT

Item Number: 453040
 Item Segment TOTAL ALL Years ALL Phases: \$17,900
 Item TOTAL ALL Years ALL Phases ALL Segments: \$17,900

MIAMI-DADE TRANSPORTATION PLANNING ORGANIZATION
 TRANSPORTATION IMPROVEMENT PROGRAM
 PRIMARY STATE HIGHWAYS AND INTERMODAL



HIGHWAYS

TPO Project No: **DT4531241**
 LRTP Ref: 06-10
 County: DIST/ST-WIDE
 Roadway ID:
 Lanes Exist:
 Lanes Improved:
 Lanes Added:
 Project Length:
 District: 6

Project Description: **DISTRICTWIDE TRAFFIC OPERATIONS - STUDIES CONSULTANT**

Type of Work: **TRAFFIC ENGINEERING STUDY** SIS or Non-SIS: **No**

Extra Description:

		Proposed Funding (in \$000s)							
PHASE :	Funding Source	<2026	2025 - 2026	2026 - 2027	2027 - 2028	2028 - 2029	2029 - 2030	>2030	All Years
	DIH	0	0	0	0	0	5	0	5
	DS	0	0	0	0	0	375	0	375
PRELIMINARY ENGINEERING	Total	0	0	0	0	0	380	0	380

RESPONSIBLE AGENCY: **FDOT**

Item Segment **TOTAL ALL Years ALL Phases:** **\$380**

Item Number: **453124** Item **TOTAL ALL Years ALL Phases ALL Segments:** **\$380**

TPO Project No: **DT4531491**
 LRTP Ref: 06-10
 County: MIAMI-DADE
 Roadway ID: 87075000
 Lanes Exist: 4
 Lanes Improved:
 Lanes Added:
 Project Length: 5.455
 District: 6

Project Description: **SR 93 / I-75 SR 826 / PALMETTO EXPRESSWAY BROWARD COUNTY LINE**

Type of Work: **PD&E/EMO STUDY** SIS or Non-SIS: **Yes**

Extra Description:

		Proposed Funding (in \$000s)							
PHASE :	Funding Source	<2026	2025 - 2026	2026 - 2027	2027 - 2028	2028 - 2029	2029 - 2030	>2030	All Years
	DDR	0	0	0	0	0	6,000	0	6,000
	DI	0	500	0	0	0	0	0	500
	DIH	0	10	0	0	0	0	0	10
PROJECT DEVELOPMENT AND ENVIRONMENTAL	Total	0	510	0	0	0	6,000	0	6,510

RESPONSIBLE AGENCY: **FDOT**

Item Segment **TOTAL ALL Years ALL Phases:** **\$6,510**

Item Number: **453149** Item **TOTAL ALL Years ALL Phases ALL Segments:** **\$6,510**

MIAMI-DADE TRANSPORTATION PLANNING ORGANIZATION
 TRANSPORTATION IMPROVEMENT PROGRAM
 PRIMARY STATE HIGHWAYS AND INTERMODAL



HIGHWAYS

TPO Project No: **DT4532911**
 LRTP Ref: 06-10
 County: MIAMI-DADE
 Roadway ID: 87281000
 Lanes Exist: 4
 Lanes Improved: 4
 Lanes Added:
 Project Length: 0.001
 District: 6

Project Description: **SR 953/LE JEUNE ROAD AT EAST 25 STREET**

Type of Work: **INTERSECTION IMPROVEMENT** SIS or Non-SIS: **No**

Extra Description:

PHASE :		Proposed Funding (in \$000s)								
		Funding Source	<2026	2025 - 2026	2026 - 2027	2027 - 2028	2028 - 2029	2029 - 2030	>2030	All Years
PRELIMINARY ENGINEERING		ACSS	0	0	0	0	166	0	0	166
		Total	0	0	0	0	166	0	0	166

RESPONSIBLE AGENCY: **FDOT**

Item Segment TOTAL ALL Years ALL Phases: **\$166**

Item Number: **453291**

Item TOTAL ALL Years ALL Phases ALL Segments: **\$166**

TPO Project No: **DT4532931**
 LRTP Ref: 06-10
 County: MIAMI-DADE
 Roadway ID: 87000413
 Lanes Exist: 2
 Lanes Improved: 2
 Lanes Added:
 Project Length: 0.002
 District: 6

Project Description: **SW 187 AVENUE AND SW 4 STREET**

Type of Work: **TRAFFIC SIGNALS** SIS or Non-SIS: **No**

Extra Description:

PHASE :		Proposed Funding (in \$000s)								
		Funding Source	<2026	2025 - 2026	2026 - 2027	2027 - 2028	2028 - 2029	2029 - 2030	>2030	All Years
PRELIMINARY ENGINEERING		SU	0	0	0	250	0	0	0	250
		Total	0	0	0	250	0	0	0	250
CONSTRUCTION		SU	0	0	0	0	0	908	0	908
		Total	0	0	0	0	0	908	0	908

RESPONSIBLE AGENCY: **FDOT**

Item Segment TOTAL ALL Years ALL Phases: **\$1,158**

Item Number: **453293**

Item TOTAL ALL Years ALL Phases ALL Segments: **\$1,158**

MIAMI-DADE TRANSPORTATION PLANNING ORGANIZATION
 TRANSPORTATION IMPROVEMENT PROGRAM
 PRIMARY STATE HIGHWAYS AND INTERMODAL



HIGHWAYS

TPO Project No: **DT4532941**
 LRTP Ref: 06-10
 County: MIAMI-DADE
 Roadway ID: 87038000
 Lanes Exist: 6
 Lanes Improved: 6
 Lanes Added:
 Project Length: 0.140
 District: 6

Project Description: **SR 932 / NW 103 STREET AT NW 27 AVENUE**

Type of Work: **INTERSECTION IMPROVEMENT** SIS or Non-SIS: **No**

Extra Description:

PHASE :		Proposed Funding (in \$000s)								
		Funding Source	<2026	2025 - 2026	2026 - 2027	2027 - 2028	2028 - 2029	2029 - 2030	>2030	All Years
PRELIMINARY ENGINEERING		ACSS	0	0	0	0	79	0	0	79
		Total	0	0	0	0	79	0	0	79

RESPONSIBLE AGENCY: **FDOT**

Item Segment TOTAL ALL Years ALL Phases: **\$79**
 Item Number: 453294 Item TOTAL ALL Years ALL Phases ALL Segments: **\$79**

TPO Project No: **DT4532961**
 LRTP Ref: 06-10
 County: MIAMI-DADE
 Roadway ID: 87140000
 Lanes Exist: 6
 Lanes Improved: 4
 Lanes Added:
 Project Length: 0.001
 District: 6

Project Description: **SR 7 / NW 7 AVENUE AT NW 95 STREET**

Type of Work: **INTERSECTION IMPROVEMENT** SIS or Non-SIS: **No**

Extra Description:

PHASE :		Proposed Funding (in \$000s)								
		Funding Source	<2026	2025 - 2026	2026 - 2027	2027 - 2028	2028 - 2029	2029 - 2030	>2030	All Years
PRELIMINARY ENGINEERING		ACSS	0	0	0	0	138	0	0	138
		Total	0	0	0	0	138	0	0	138

RESPONSIBLE AGENCY: **FDOT**

Item Segment TOTAL ALL Years ALL Phases: **\$138**
 Item Number: 453296 Item TOTAL ALL Years ALL Phases ALL Segments: **\$138**

MIAMI-DADE TRANSPORTATION PLANNING ORGANIZATION
 TRANSPORTATION IMPROVEMENT PROGRAM
 PRIMARY STATE HIGHWAYS AND INTERMODAL



HIGHWAYS

TPO Project No: **DT4532971**
 LRTP Ref: 06-10
 County: MIAMI-DADE
 Roadway ID: 87090000
 Lanes Exist: 4
 Lanes Improved: 4
 Lanes Added:
 Project Length: 0.001
 District: 6

Project Description: **SR 25 / NW 36 STREET AT NW 22 AVENUE**

Type of Work: **INTERSECTION IMPROVEMENT** SIS or Non-SIS: **No**

Extra Description:

		Proposed Funding (in \$000s)							
PHASE :	Funding Source	<2026	2025 - 2026	2026 - 2027	2027 - 2028	2028 - 2029	2029 - 2030	>2030	All Years
	ACSS	0	0	0	0	200	0	0	200
PRELIMINARY ENGINEERING	Total	0	0	0	0	200	0	0	200

RESPONSIBLE AGENCY: **FDOT**

Item Segment TOTAL ALL Years ALL Phases: **\$200**

Item Number: **453297**

Item TOTAL ALL Years ALL Phases ALL Segments: **\$200**

TPO Project No: **DT4532981**
 LRTP Ref: 06-10
 County: MIAMI-DADE
 Roadway ID: 87044000
 Lanes Exist: 6
 Lanes Improved: 6
 Lanes Added:
 Project Length: 0.001
 District: 6

Project Description: **SR 976 / SW 40 STREET AT SW 92 AVENUE**

Type of Work: **INTERSECTION IMPROVEMENT** SIS or Non-SIS: **No**

Extra Description:

		Proposed Funding (in \$000s)							
PHASE :	Funding Source	<2026	2025 - 2026	2026 - 2027	2027 - 2028	2028 - 2029	2029 - 2030	>2030	All Years
	ACSS	0	0	0	0	32	0	0	32
PRELIMINARY ENGINEERING	Total	0	0	0	0	32	0	0	32

RESPONSIBLE AGENCY: **FDOT**

Item Segment TOTAL ALL Years ALL Phases: **\$32**

Item Number: **453298**

Item TOTAL ALL Years ALL Phases ALL Segments: **\$32**

MIAMI-DADE TRANSPORTATION PLANNING ORGANIZATION
 TRANSPORTATION IMPROVEMENT PROGRAM
 PRIMARY STATE HIGHWAYS AND INTERMODAL



HIGHWAYS

TPO Project No: **DT4532991**
 LRTP Ref: 06-10
 County: MIAMI-DADE
 Roadway ID: 87000954
 Lanes Exist: 4
 Lanes Improved: 4
 Lanes Added:
 Project Length: 0.520
 District: 6

Project Description: **SW 104 STREET BETWEEN SW 155 AVENUE AND SW 150 PLACE**

Type of Work: **SAFETY PROJECT**

SIS or Non-SIS: **No**

Extra Description:

PHASE :		Proposed Funding (in \$000s)							
Funding Source	<2026	2025 - 2026	2026 - 2027	2027 - 2028	2028 - 2029	2029 - 2030	>2030	All Years	
ACSS	0	0	0	187	0	0	0	187	
PRELIMINARY ENGINEERING	Total	0	0	0	187	0	0	187	
ACSS	0	0	0	0	0	679	0	679	
CONSTRUCTION	Total	0	0	0	0	679	0	679	

RESPONSIBLE AGENCY: **FDOT**

Item Segment **TOTAL ALL Years ALL Phases:** **\$866**
 Item Number: **453299** Item **TOTAL ALL Years ALL Phases ALL Segments:** **\$866**

TPO Project No: **DT4533011**
 LRTP Ref: 06-10
 County: MIAMI-DADE
 Roadway ID: 87019000
 Lanes Exist: 6
 Lanes Improved: 6
 Lanes Added:
 Project Length: 0.001
 District: 6

Project Description: **SR 817 / NW 27 AVENUE**

AT NW 175 STREET

Type of Work: **INTERSECTION IMPROVEMENT**

SIS or Non-SIS: **No**

Extra Description:

PHASE :		Proposed Funding (in \$000s)							
Funding Source	<2026	2025 - 2026	2026 - 2027	2027 - 2028	2028 - 2029	2029 - 2030	>2030	All Years	
ACSS	0	0	0	0	144	0	0	144	
PRELIMINARY ENGINEERING	Total	0	0	0	144	0	0	144	

RESPONSIBLE AGENCY: **FDOT**

Item Segment **TOTAL ALL Years ALL Phases:** **\$144**
 Item Number: **453301** Item **TOTAL ALL Years ALL Phases ALL Segments:** **\$144**

MIAMI-DADE TRANSPORTATION PLANNING ORGANIZATION
 TRANSPORTATION IMPROVEMENT PROGRAM
 PRIMARY STATE HIGHWAYS AND INTERMODAL



HIGHWAYS

TPO Project No: **DT4533031**
 LRTP Ref: 06-10
 County: MIAMI-DADE
 Roadway ID: 87080900
 Lanes Exist: 4
 Lanes Improved: 4
 Lanes Added:
 Project Length: 0.001
 District: 6

Project Description: **SR 934 / E 25 STREET / NW 79 STREET
 145 FT EAST OF EAST 11 AVENUE**

Type of Work: **INTERSECTION IMPROVEMENT** SIS or Non-SIS: **No**

Extra Description:

		Proposed Funding (in \$000s)							
PHASE :	Funding Source	<2026	2025 - 2026	2026 - 2027	2027 - 2028	2028 - 2029	2029 - 2030	>2030	All Years
	ACSS	0	0	0	0	224	0	0	224
PRELIMINARY ENGINEERING	Total	0	0	0	0	224	0	0	224

RESPONSIBLE AGENCY: **FDOT**

Item Segment **TOTAL ALL Years ALL Phases:** **\$224**
 Item Number: **453303** Item **TOTAL ALL Years ALL Phases ALL Segments:** **\$224**

TPO Project No: **DT4533041**
 LRTP Ref: 06-10
 County: MIAMI-DADE
 Roadway ID: 87000155
 Lanes Exist: 4
 Lanes Improved: 4
 Lanes Added:
 Project Length: 0.002
 District: 6

Project Description: **NW 20 STREET AT NW 1 AVE**

Type of Work: **TRAFFIC SIGNALS** SIS or Non-SIS: **No**

Extra Description:

		Proposed Funding (in \$000s)							
PHASE :	Funding Source	<2026	2025 - 2026	2026 - 2027	2027 - 2028	2028 - 2029	2029 - 2030	>2030	All Years
	SU	0	0	0	368	0	0	0	368
PRELIMINARY ENGINEERING	Total	0	0	0	368	0	0	0	368
	SU	0	0	0	0	0	1,387	0	1,387
CONSTRUCTION	Total	0	0	0	0	0	1,387	0	1,387

RESPONSIBLE AGENCY: **FDOT**

Item Segment **TOTAL ALL Years ALL Phases:** **\$1,755**
 Item Number: **453304** Item **TOTAL ALL Years ALL Phases ALL Segments:** **\$1,755**

MIAMI-DADE TRANSPORTATION PLANNING ORGANIZATION
 TRANSPORTATION IMPROVEMENT PROGRAM
 PRIMARY STATE HIGHWAYS AND INTERMODAL



HIGHWAYS

TPO Project No: **DT4533061**
 LRTP Ref: 06-10
 County: MIAMI-DADE
 Roadway ID: 87053000
 Lanes Exist: 6
 Lanes Improved: 4
 Lanes Added:
 Project Length: 0.189
 District: 6

Project Description: **SR 968 / WEST FLAGLER STREET AT WEST 79 AVENUE**

Type of Work: **INTERSECTION IMPROVEMENT** SIS or Non-SIS: **No**

Extra Description:

		Proposed Funding (in \$000s)							
PHASE :	Funding Source	<2026	2025 - 2026	2026 - 2027	2027 - 2028	2028 - 2029	2029 - 2030	>2030	All Years
	ACSS	0	0	0	0	190	0	0	190
PRELIMINARY ENGINEERING	Total	0	0	0	0	190	0	0	190

RESPONSIBLE AGENCY: **FDOT**

Item Segment **TOTAL ALL Years ALL Phases:** \$190
 Item Number: 453306
 Item **TOTAL ALL Years ALL Phases ALL Segments:** \$190

TPO Project No: **DT4533081**
 LRTP Ref: 06-10
 County: MIAMI-DADE
 Roadway ID: 87008000
 Lanes Exist: 3
 Lanes Improved: 3
 Lanes Added:
 Project Length: 0.001
 District: 6

Project Description: **SR 916/NW 135 STREET AND NW 22 AVENUE**

Type of Work: **SAFETY PROJECT** SIS or Non-SIS: **No**

Extra Description:

		Proposed Funding (in \$000s)							
PHASE :	Funding Source	<2026	2025 - 2026	2026 - 2027	2027 - 2028	2028 - 2029	2029 - 2030	>2030	All Years
	ACSS	0	0	0	0	123	0	0	123
PRELIMINARY ENGINEERING	Total	0	0	0	0	123	0	0	123

RESPONSIBLE AGENCY: **FDOT**

Item Segment **TOTAL ALL Years ALL Phases:** \$123
 Item Number: 453308
 Item **TOTAL ALL Years ALL Phases ALL Segments:** \$123

MIAMI-DADE TRANSPORTATION PLANNING ORGANIZATION
 TRANSPORTATION IMPROVEMENT PROGRAM
 PRIMARY STATE HIGHWAYS AND INTERMODAL



HIGHWAYS

TPO Project No: **DT4533091**
 LRTP Ref: 06-10
 County: MIAMI-DADE
 Roadway ID: 87240000
 Lanes Exist: 6
 Lanes Improved: 6
 Lanes Added:
 Project Length: 0.176
 District: 6

Project Description: **SR 9 / NW 27 AVENUE AND NW 119 STREET**

Type of Work: **SAFETY PROJECT**

SIS or Non-SIS: **No**

Extra Description:

PHASE :		Proposed Funding (in \$000s)							
Funding Source	<2026	2025 - 2026	2026 - 2027	2027 - 2028	2028 - 2029	2029 - 2030	>2030	All Years	
ACSS	0	0	0	0	91	0	0	91	
PRELIMINARY ENGINEERING	Total	0	0	0	0	91	0	91	
ACSS	0	0	0	0	5	0	0	5	
CONSTRUCTION	Total	0	0	0	0	5	0	5	

RESPONSIBLE AGENCY: **FDOT**

Item Segment **TOTAL ALL Years ALL Phases:** **\$96**
 Item Number: **453309** Item **TOTAL ALL Years ALL Phases ALL Segments:** **\$96**

TPO Project No: **DT4533341**
 LRTP Ref:
 County: MIAMI-DADE
 Roadway ID:
 Lanes Exist:
 Lanes Improved:
 Lanes Added:
 Project Length:
 District: 6

Project Description: **MIAMI INTERMODAL CENTER (MIC) - CORE RIGHT-OF-WAY / CENTRAL STATION**

Type of Work: **PUBLIC TRANSPORTATION STATION**

SIS or Non-SIS: **No**

Extra Description:

PHASE :		Proposed Funding (in \$000s)							
Funding Source	<2026	2025 - 2026	2026 - 2027	2027 - 2028	2028 - 2029	2029 - 2030	>2030	All Years	
DIH	0	1	0	0	0	0	0	1	
DS	7	0	0	0	0	0	0	7	
RIGHT OF WAY	Total	7	1	0	0	0	0	8	

RESPONSIBLE AGENCY: **FDOT**

Item Segment **TOTAL ALL Years ALL Phases:** **\$8**
 Item Number: **453334** Item **TOTAL ALL Years ALL Phases ALL Segments:** **\$8**

MIAMI-DADE TRANSPORTATION PLANNING ORGANIZATION
 TRANSPORTATION IMPROVEMENT PROGRAM
 PRIMARY STATE HIGHWAYS AND INTERMODAL



HIGHWAYS

TPO Project No: **DT4534421**
 LRTP Ref: 06-10
 County: MIAMI-DADE
 Roadway ID:
 Lanes Exist:
 Lanes Improved:
 Lanes Added:
 Project Length: 3.051
 District: 6

Project Description: **NW 25 STREET NW 87 AVENUE SR 821 / TURNPIKE**

Type of Work: **RIGHT OF WAY ACQUISITION** SIS or Non-SIS: **No**

Extra Description:

		Proposed Funding (in \$000s)							
PHASE :	Funding Source	<2026	2025 - 2026	2026 - 2027	2027 - 2028	2028 - 2029	2029 - 2030	>2030	All Years
	LF	0	6,737	0	0	0	0	0	6,737
	TRIP	0	3,289	0	0	0	0	0	3,289
	TRWR	0	3,448	0	0	0	0	0	3,448
RIGHT OF WAY	Total	0	13,474	0	0	0	0	0	13,474

RESPONSIBLE AGENCY: **FDOT**

Item Number: **453442** Item Segment **TOTAL ALL Years ALL Phases:** **\$13,474**
 Item **TOTAL ALL Years ALL Phases ALL Segments:** **\$13,474**

TPO Project No: **DT4534431**
 LRTP Ref: 06-10
 County: MIAMI-DADE
 Roadway ID: 87090000
 Lanes Exist: 4
 Lanes Improved: 4
 Lanes Added:
 Project Length: 4.591
 District: 6

Project Description: **SR 25 / US 27 / OKEECHOBEE ROAD BROWARD COUNTY LINE WEST OF HEFT**

Type of Work: **LANDSCAPING** SIS or Non-SIS: **Yes**

Extra Description:

		Proposed Funding (in \$000s)							
PHASE :	Funding Source	<2026	2025 - 2026	2026 - 2027	2027 - 2028	2028 - 2029	2029 - 2030	>2030	All Years
	DIH	0	11	0	0	0	0	0	11
	DS	281	1	0	0	0	0	0	282
PRELIMINARY ENGINEERING	Total	281	12	0	0	0	0	0	293
	DDR	0	0	2,049	0	0	0	0	2,049
	DIH	0	0	94	0	0	0	0	94
CONSTRUCTION	Total	0	0	2,143	0	0	0	0	2,143

RESPONSIBLE AGENCY: **FDOT**

Item Number: **453443** Item Segment **TOTAL ALL Years ALL Phases:** **\$2,436**
 Item **TOTAL ALL Years ALL Phases ALL Segments:** **\$2,436**

MIAMI-DADE TRANSPORTATION PLANNING ORGANIZATION
 TRANSPORTATION IMPROVEMENT PROGRAM
 PRIMARY STATE HIGHWAYS AND INTERMODAL



HIGHWAYS

TPO Project No: **DT4535251**
 LRTP Ref: 06-10
 County: MIAMI-DADE
 Roadway ID: 87000292
 Lanes Exist: 6
 Lanes Improved: 6
 Lanes Added:
 Project Length: 0.300
 District: 6

Project Description: **SAFE ROUTES TO SCHOOL - AMERICAN SENIOR HIGH SCHOOL**

Type of Work: **PEDESTRIAN SAFETY IMPROVEMENT** SIS or Non-SIS: **No**

Extra Description:

		Proposed Funding (in \$000s)							
PHASE :	Funding Source	<2026	2025 - 2026	2026 - 2027	2027 - 2028	2028 - 2029	2029 - 2030	>2030	All Years
	SU	0	0	0	236	0	0	0	236
PRELIMINARY ENGINEERING	Total	0	0	0	236	0	0	0	236
	SU	0	0	0	0	0	1,070	0	1,070
CONSTRUCTION	Total	0	0	0	0	0	1,070	0	1,070

RESPONSIBLE AGENCY: **FDOT**

Item Segment **TOTAL ALL Years ALL Phases:** **\$1,306**
 Item Number: **453525** Item **TOTAL ALL Years ALL Phases ALL Segments:** **\$1,306**

TPO Project No: **DT4536061**
 LRTP Ref: 06-10
 County: MIAMI-DADE
 Roadway ID: 87900069
 Lanes Exist:
 Lanes Improved:
 Lanes Added:
 Project Length: 3.422
 District: 6

Project Description: **NORTH BAY VILLAGE - ADA SIDEWALK IMPROVEMENTS**

Type of Work: **SIDEWALK** SIS or Non-SIS: **No**

Extra Description:

		Proposed Funding (in \$000s)							
PHASE :	Funding Source	<2026	2025 - 2026	2026 - 2027	2027 - 2028	2028 - 2029	2029 - 2030	>2030	All Years
	SA	0	0	0	5	0	0	0	5
	TALT	0	0	0	426	0	0	0	426
CONSTRUCTION	Total	0	0	0	431	0	0	0	431

RESPONSIBLE AGENCY: **FDOT**

Item Segment **TOTAL ALL Years ALL Phases:** **\$431**
 Item Number: **453606** Item **TOTAL ALL Years ALL Phases ALL Segments:** **\$431**

MIAMI-DADE TRANSPORTATION PLANNING ORGANIZATION
 TRANSPORTATION IMPROVEMENT PROGRAM
 PRIMARY STATE HIGHWAYS AND INTERMODAL



HIGHWAYS

TPO Project No: **DT4536071**
 LRTP Ref: 06-10
 County: MIAMI-DADE
 Roadway ID:
 Lanes Exist:
 Lanes Improved:
 Lanes Added:
 Project Length:
 District: 6

Project Description: **DISTRICTWIDE RIGHT-OF-WAY MAP PREPARATION**

Type of Work: **PRELIMINARY ENGINEERING** SIS or Non-SIS: **No**

Extra Description:

		Proposed Funding (in \$000s)							
PHASE :	Funding Source	<2026	2025 - 2026	2026 - 2027	2027 - 2028	2028 - 2029	2029 - 2030	>2030	All Years
	DIH	0	0	0	0	0	170	0	170
PRELIMINARY ENGINEERING	Total	0	0	0	0	0	170	0	170

RESPONSIBLE AGENCY: **FDOT**

Item Segment **TOTAL ALL Years ALL Phases:** \$170
 Item Number: 453607
 Item **TOTAL ALL Years ALL Phases ALL Segments:** \$170

TPO Project No: **DT4536961**
 LRTP Ref: 06-10
 County: MIAMI-DADE
 Roadway ID: 87900066
 Lanes Exist: 2
 Lanes Improved: 2
 Lanes Added:
 Project Length: 0.830
 District: 6

Project Description: **SW 4 STREET IMPROVEMENTS**

Type of Work: **WIDEN/RESURFACE EXIST LANES** SIS or Non-SIS: **No**

Extra Description:

		Proposed Funding (in \$000s)							
PHASE :	Funding Source	<2026	2025 - 2026	2026 - 2027	2027 - 2028	2028 - 2029	2029 - 2030	>2030	All Years
	LF	0	0	0	0	0	1,000	0	1,000
	TALU	0	0	0	0	0	1,005	0	1,005
CONSTRUCTION	Total	0	0	0	0	0	2,005	0	2,005

RESPONSIBLE AGENCY: **FDOT**

Item Segment **TOTAL ALL Years ALL Phases:** \$2,005
 Item Number: 453696
 Item **TOTAL ALL Years ALL Phases ALL Segments:** \$2,005

MIAMI-DADE TRANSPORTATION PLANNING ORGANIZATION
 TRANSPORTATION IMPROVEMENT PROGRAM
 PRIMARY STATE HIGHWAYS AND INTERMODAL



HIGHWAYS

TPO Project No: **DT4536981**
 LRTP Ref: 06-10
 County: MIAMI-DADE
 Roadway ID: 87108000
 Lanes Exist: 4
 Lanes Improved: 4
 Lanes Added:
 Project Length: 0.040
 District: 6

Project Description: **HIALEAH GARDENS MIDDLE SCHOOL AND HIALEAH GARDENS HIGH SCHOOL**

Type of Work: **BIKE LANE/SIDEWALK** SIS or Non-SIS: **No**

Extra Description:

		Proposed Funding (in \$000s)							
PHASE :	Funding Source	<2026	2025 - 2026	2026 - 2027	2027 - 2028	2028 - 2029	2029 - 2030	>2030	All Years
PRELIMINARY ENGINEERING	LF	0	0	0	99	0	0	0	99
	Total	0	0	0	99	0	0	0	99
CONSTRUCTION	LF	0	0	0	0	0	99	0	99
	TALT	0	0	0	0	0	334	0	334
	Total	0	0	0	0	0	433	0	433

RESPONSIBLE AGENCY: FDOT

Item Segment TOTAL ALL Years ALL Phases: **\$532**
 Item Number: 453698 Item TOTAL ALL Years ALL Phases ALL Segments: **\$532**

TPO Project No: **DT4536991**
 LRTP Ref: 06-10
 County: MIAMI-DADE
 Roadway ID:
 Lanes Exist:
 Lanes Improved:
 Lanes Added:
 Project Length:
 District: 6

Project Description: **CITYWIDE SIDEWALK ENHANCEMENTS**

Type of Work: **BIKE LANE/SIDEWALK** SIS or Non-SIS: **No**

Extra Description:

		Proposed Funding (in \$000s)							
PHASE :	Funding Source	<2026	2025 - 2026	2026 - 2027	2027 - 2028	2028 - 2029	2029 - 2030	>2030	All Years
PRELIMINARY ENGINEERING	LF	0	0	0	30	0	0	0	30
	Total	0	0	0	30	0	0	0	30
CONSTRUCTION	LF	0	0	0	0	0	775	0	775
	TALU	0	0	0	0	0	1,005	0	1,005
	Total	0	0	0	0	0	1,780	0	1,780

RESPONSIBLE AGENCY: FDOT

Item Segment TOTAL ALL Years ALL Phases: **\$1,810**
 Item Number: 453699 Item TOTAL ALL Years ALL Phases ALL Segments: **\$1,810**

MIAMI-DADE TRANSPORTATION PLANNING ORGANIZATION
 TRANSPORTATION IMPROVEMENT PROGRAM
 PRIMARY STATE HIGHWAYS AND INTERMODAL



HIGHWAYS

TPO Project No: **DT4537351**
 LRTP Ref: 06-10
 County: MIAMI-DADE
 Roadway ID: 87064505
 Lanes Exist: 2
 Lanes Improved: 2
 Lanes Added:
 Project Length: 3.050
 District: 6

Project Description: **LUDLAM ROAD SHARED USED PATH**

Type of Work: **BIKE PATH/TRAIL**

SIS or Non-SIS: **No**

Extra Description:

Proposed Funding (in \$000s)

PHASE :	Funding Source	<2026	2025 - 2026	2026 - 2027	2027 - 2028	2028 - 2029	2029 - 2030	>2030	All Years
PRELIMINARY ENGINEERING	LF	0	220	0	0	0	0	0	220
	TALU	0	5	0	0	0	0	0	5
	Total	0	225	0	0	0	0	0	225
CONSTRUCTION	LF	0	0	0	607	0	0	0	607
	SA	0	0	0	5	0	0	0	5
	TALU	0	0	0	1,000	0	0	0	1,000
	Total	0	0	0	1,612	0	0	0	1,612

RESPONSIBLE AGENCY: **FDOT**

Item Number: **453735** Item Segment TOTAL ALL Years ALL Phases: **\$1,837**
 Item TOTAL ALL Years ALL Phases ALL Segments: **\$1,837**

TPO Project No: **DT4537361**
 LRTP Ref: 06-10
 County: MIAMI-DADE
 Roadway ID: 87931004
 Lanes Exist:
 Lanes Improved:
 Lanes Added:
 Project Length: 2.090
 District: 6

Project Description: **BISCAYNE TRAIL SEGMENT D PHASE 1**

Type of Work: **BIKE PATH/TRAIL**

SIS or Non-SIS: **No**

Extra Description:

Proposed Funding (in \$000s)

PHASE :	Funding Source	<2026	2025 - 2026	2026 - 2027	2027 - 2028	2028 - 2029	2029 - 2030	>2030	All Years
PRELIMINARY ENGINEERING	LF	0	0	0	395	0	0	0	395
	Total	0	0	0	395	0	0	0	395
CONSTRUCTION	LF	0	0	0	0	0	1,104	0	1,104
	TALU	0	0	0	0	0	1,005	0	1,005
	Total	0	0	0	0	0	2,109	0	2,109

RESPONSIBLE AGENCY: **FDOT**

Item Number: **453736** Item Segment TOTAL ALL Years ALL Phases: **\$2,504**
 Item TOTAL ALL Years ALL Phases ALL Segments: **\$2,504**

MIAMI-DADE TRANSPORTATION PLANNING ORGANIZATION
 TRANSPORTATION IMPROVEMENT PROGRAM
 PRIMARY STATE HIGHWAYS AND INTERMODAL



HIGHWAYS

TPO Project No: **DT4538271** Project Description: **SR 25 / US 27 / OKEECHOBEE ROAD WEST OF HEFT EAST OF NW 116 WAY**

LRTP Ref:
 County: MIAMI-DADE
 Roadway ID: 87090000
 Lanes Exist: 3
 Lanes Improved: 3
 Lanes Added:
 Project Length: 3.523
 District: 6

Type of Work: **LANDSCAPING**
 Extra Description:

SIS or Non-SIS: **Yes**

PHASE :

Proposed Funding (in \$000s)								
Funding Source	<2026	2025 - 2026	2026 - 2027	2027 - 2028	2028 - 2029	2029 - 2030	>2030	All Years
DIH	0	10	0	0	0	0	0	10
DS	0	170	0	0	0	0	0	170
PRELIMINARY ENGINEERING	Total	0	180	0	0	0	0	180

RESPONSIBLE AGENCY: **FDOT**

Item Segment **TOTAL ALL Years ALL Phases:** **\$180**

Item Number: **453827**

Item **TOTAL ALL Years ALL Phases ALL Segments:** **\$180**

TPO Project No: **DT4539011** Project Description: **NW 19 AVENUE**

LRTP Ref: 06-10
 County: MIAMI-DADE
 Roadway ID:
 Lanes Exist:
 Lanes Improved:
 Lanes Added:
 Project Length:
 District: 6

Type of Work: **RAIL SAFETY PROJECT**
 Extra Description:

AT SFRTA RAILROAD CROSSING (#628418S) / RAILROAD MP SXD 38.79

SIS or Non-SIS: **No**

PHASE :

Proposed Funding (in \$000s)								
Funding Source	<2026	2025 - 2026	2026 - 2027	2027 - 2028	2028 - 2029	2029 - 2030	>2030	All Years
RHH	0	405	0	0	0	0	0	405
RHP	0	31	0	0	0	0	0	31
RAILROAD & UTILITIES	Total	0	436	0	0	0	0	436

RESPONSIBLE AGENCY: **FDOT**

Item Segment **TOTAL ALL Years ALL Phases:** **\$436**

Item Number: **453901**

Item **TOTAL ALL Years ALL Phases ALL Segments:** **\$436**

MIAMI-DADE TRANSPORTATION PLANNING ORGANIZATION
 TRANSPORTATION IMPROVEMENT PROGRAM
 PRIMARY STATE HIGHWAYS AND INTERMODAL



HIGHWAYS

TPO Project No: **DT4539021**
 LRTP Ref: 06-10
 County: MIAMI-DADE
 Roadway ID:
 Lanes Exist:
 Lanes Improved:
 Lanes Added:
 Project Length:
 District: 6

Project Description: **NW 24 AVENUE**
AT SFRTA RAILROAD CROSSING (#628411U) / RAILROAD MP SXD 38.40

Type of Work: **RAIL SAFETY PROJECT** SIS or Non-SIS: **No**
 Extra Description:

PHASE :		Proposed Funding (in \$000s)							All Years
Funding Source	<2026	2025 - 2026	2026 - 2027	2027 - 2028	2028 - 2029	2029 - 2030	>2030		
RHH	0	417	0	0	0	0	0	417	
RAILROAD & UTILITIES	Total	0	417	0	0	0	0	417	

RESPONSIBLE AGENCY: **FDOT**

Item Segment **TOTAL ALL Years ALL Phases:** \$417
 Item Number: 453902 Item **TOTAL ALL Years ALL Phases ALL Segments:** \$417

TPO Project No: **DT4539031**
 LRTP Ref: 06-10
 County: MIAMI-DADE
 Roadway ID:
 Lanes Exist:
 Lanes Improved:
 Lanes Added:
 Project Length:
 District: 6

Project Description: **NW 21 AVENUE**
AT SFRTA RAILROAD CROSSING (#628417K) / RAILROAD MP SXD 38.70

Type of Work: **RAIL SAFETY PROJECT** SIS or Non-SIS: **No**
 Extra Description:

PHASE :		Proposed Funding (in \$000s)							All Years
Funding Source	<2026	2025 - 2026	2026 - 2027	2027 - 2028	2028 - 2029	2029 - 2030	>2030		
RHH	0	137	0	0	0	0	0	137	
RAILROAD & UTILITIES	Total	0	137	0	0	0	0	137	

RESPONSIBLE AGENCY: **FDOT**

Item Segment **TOTAL ALL Years ALL Phases:** \$137
 Item Number: 453903 Item **TOTAL ALL Years ALL Phases ALL Segments:** \$137

MIAMI-DADE TRANSPORTATION PLANNING ORGANIZATION
 TRANSPORTATION IMPROVEMENT PROGRAM
 PRIMARY STATE HIGHWAYS AND INTERMODAL



HIGHWAYS

TPO Project No: **DT4539451**
 LRTP Ref: 06-10
 County: MIAMI-DADE
 Roadway ID: 87504504
 Lanes Exist: 4
 Lanes Improved: 4
 Lanes Added:
 Project Length: 5.033
 District: 6

Project Description: **NW 22 AVENUE** **NW 103 STREET** **NW 183 ST**

Type of Work: **URBAN CORRIDOR PLANNING** SIS or Non-SIS: **No**

Extra Description:

PHASE :

		Proposed Funding (in \$000s)							
Funding Source		<2026	2025 - 2026	2026 - 2027	2027 - 2028	2028 - 2029	2029 - 2030	>2030	All Years
SU		0	0	0	0	0	1,010	0	1,010
PLANNING	Total	0	0	0	0	0	1,010	0	1,010

RESPONSIBLE AGENCY: **FDOT**

Item Segment **TOTAL ALL Years ALL Phases:** **\$1,010**

Item Number: **453945**

Item **TOTAL ALL Years ALL Phases ALL Segments:** **\$1,010**

TPO Project No: **DT4546071**
 LRTP Ref:
 County: MIAMI-DADE
 Roadway ID: 87270219
 Lanes Exist: 1
 Lanes Improved:
 Lanes Added:
 Project Length: 0.001
 District: 6

Project Description: **IVES DAIRY ROAD EASTBOUND** **AT I-95 SOUTHBOUND ON-RAMP OVRHEAD SIGN 87S698**

Type of Work: **OVERHEAD SIGNING** SIS or Non-SIS: **Yes**

Extra Description:

PHASE :

		Proposed Funding (in \$000s)							
Funding Source		<2026	2025 - 2026	2026 - 2027	2027 - 2028	2028 - 2029	2029 - 2030	>2030	All Years
DDR		0	61	0	0	0	0	0	61
DIH		0	5	0	0	0	0	0	5
DS		0	2	0	0	0	0	0	2
PRELIMINARY ENGINEERING	Total	0	68	0	0	0	0	0	68

RESPONSIBLE AGENCY: **FDOT**

Item Segment **TOTAL ALL Years ALL Phases:** **\$68**

Item Number: **454607**

Item **TOTAL ALL Years ALL Phases ALL Segments:** **\$68**

MIAMI-DADE TRANSPORTATION PLANNING ORGANIZATION
 TRANSPORTATION IMPROVEMENT PROGRAM
 PRIMARY STATE HIGHWAYS AND INTERMODAL



HIGHWAYS

TPO Project No: **DT4546081**
 LRTP Ref:
 County: MIAMI-DADE
 Roadway ID: 87060000
 Lanes Exist: 6
 Lanes Improved:
 Lanes Added:
 Project Length: 0.001
 District: 6

Project Description: **SR A1A / COLLINS AVENUE NB 500FT
 S/O SR-826 ON-RAMP OVERHEAD SIGN
 87S376**

Type of Work: **OVERHEAD SIGNING** SIS or Non-SIS: **No**

Extra Description:

		Proposed Funding (in \$000s)							
PHASE :	Funding Source	<2026	2025 - 2026	2026 - 2027	2027 - 2028	2028 - 2029	2029 - 2030	>2030	All Years
	DDR	0	75	0	0	0	0	0	75
	DIH	0	5	0	0	0	0	0	5
PRELIMINARY ENGINEERING	Total	0	80	0	0	0	0	0	80

RESPONSIBLE AGENCY: **FDOT**

Item Segment **TOTAL ALL Years ALL Phases:** **\$80**
 Item Number: **454608** Item **TOTAL ALL Years ALL Phases ALL Segments:** **\$80**

TPO Project No: **DT4548001**
 LRTP Ref:
 County: MIAMI-DADE
 Roadway ID:
 Lanes Exist:
 Lanes Improved:
 Lanes Added:
 Project Length: 0.262
 District: 6

Project Description: **I-195 / SR 112 OVER BISCAYNE
 BOULEVARD**

Type of Work: **INSPECT CONSTRUCTION PROJS.** SIS or Non-SIS: **Yes**

Extra Description:

		Proposed Funding (in \$000s)							
PHASE :	Funding Source	<2026	2025 - 2026	2026 - 2027	2027 - 2028	2028 - 2029	2029 - 2030	>2030	All Years
	BRRP	129	0	0	0	0	0	0	129
	DIH	0	1	0	0	0	0	0	1
	DS	5	0	0	0	0	0	0	5
CONSTRUCTION	Total	134	1	0	0	0	0	0	135

RESPONSIBLE AGENCY: **FDOT**

Item Segment **TOTAL ALL Years ALL Phases:** **\$135**
 Item Number: **454800** Item **TOTAL ALL Years ALL Phases ALL Segments:** **\$1,999**

MIAMI-DADE TRANSPORTATION PLANNING ORGANIZATION
 TRANSPORTATION IMPROVEMENT PROGRAM
 PRIMARY STATE HIGHWAYS AND INTERMODAL



HIGHWAYS

TPO Project No: **DT4548002**
 LRTP Ref:
 County: MIAMI-DADE
 Roadway ID:
 Lanes Exist:
 Lanes Improved:
 Lanes Added:
 Project Length: 0.262
 District: 6

Project Description: **I-195 / SR 112 OVER BISCAYNE BOULEVARD - STRUCTURAL BRIDGE REPAIR (BR #870313)**

Type of Work: **BRIDGE-REPAIR/REHABILITATION** SIS or Non-SIS: **Yes**
 Extra Description:

		Proposed Funding (in \$000s)							
PHASE :	Funding Source	<2026	2025 - 2026	2026 - 2027	2027 - 2028	2028 - 2029	2029 - 2030	>2030	All Years
PRELIMINARY ENGINEERING	BRRP	120	0	0	0	0	0	0	120
	Total	120	0	0	0	0	0	0	120
	BRRP	0	1,482	0	0	0	0	0	1,482
CONSTRUCTION	DDR	0	94	0	0	0	0	0	94
	DIH	0	168	0	0	0	0	0	168
	Total	0	1,744	0	0	0	0	0	1,744

RESPONSIBLE AGENCY: FDOT

Item Number: **454800** Item Segment TOTAL ALL Years ALL Phases: **\$1,864**
 Item TOTAL ALL Years ALL Phases ALL Segments: **\$1,999**

TPO Project No: **DT4554061**
 LRTP Ref:
 County: MIAMI-DADE
 Roadway ID:
 Lanes Exist:
 Lanes Improved:
 Lanes Added:
 Project Length: 0.027
 District: 6

Project Description: **SR 826 / PALMETTO EXPRESSWAY OVER NW 12 / NW 13 AVENUE-BRIDGE #870050**

Type of Work: **BRIDGE-REPAIR/REHABILITATION** SIS or Non-SIS: **Yes**
 Extra Description:

		Proposed Funding (in \$000s)							
PHASE :	Funding Source	<2026	2025 - 2026	2026 - 2027	2027 - 2028	2028 - 2029	2029 - 2030	>2030	All Years
CONSTRUCTION	DIH	0	25	0	0	0	0	0	25
	RBRP	0	200	0	0	0	0	0	200
	Total	0	225	0	0	0	0	0	225
MISCELLANEOUS GRANT	RBRP	0	1,803	0	0	0	0	0	1,803
	Total	0	1,803	0	0	0	0	0	1,803

RESPONSIBLE AGENCY: FDOT

Item Number: **455406** Item Segment TOTAL ALL Years ALL Phases: **\$2,028**
 Item TOTAL ALL Years ALL Phases ALL Segments: **\$2,028**

MIAMI-DADE TRANSPORTATION PLANNING ORGANIZATION
 TRANSPORTATION IMPROVEMENT PROGRAM
 PRIMARY STATE HIGHWAYS AND INTERMODAL



HIGHWAYS

TPO Project No: **DT4556261**
 LRTP Ref:
 County: MIAMI-DADE
 Roadway ID:
 Lanes Exist:
 Lanes Improved:
 Lanes Added:
 Project Length:
 District: 6

Project Description: **DTPW - ELECTRIC CHARGING STATIONS - MIAMI-DADE COUNTY**

Type of Work: **ELECTRIC VEHICLE CHARGING** SIS or Non-SIS: **No**

Extra Description:

PHASE :

		Proposed Funding (in \$000s)							
Funding Source	<2026	2025 - 2026	2026 - 2027	2027 - 2028	2028 - 2029	2029 - 2030	>2030	All Years	
GFEV	0	1,593	0	0	0	0	0	1,593	
LF	0	207	0	0	0	0	0	207	
CAPITAL Total	0	1,800	0	0	0	0	0	1,800	

RESPONSIBLE AGENCY: **FDOT**

Item Segment **TOTAL ALL Years ALL Phases:** **\$1,800**

Item Number: **455626** Item **TOTAL ALL Years ALL Phases ALL Segments:** **\$1,800**

TPO Project No: **DT4560221**
 LRTP Ref:
 County: MIAMI-DADE
 Roadway ID: 87037000
 Lanes Exist: 2
 Lanes Improved: 2
 Lanes Added:
 Project Length: 2.542
 District: 6

Project Description: **SR 907 / ALTON ROAD NORTH OF 43 STREET NORTH OF ALLISON ROAD**

Type of Work: **RESURFACING** SIS or Non-SIS: **No**

Extra Description:

PHASE :

		Proposed Funding (in \$000s)							
Funding Source	<2026	2025 - 2026	2026 - 2027	2027 - 2028	2028 - 2029	2029 - 2030	>2030	All Years	
DIH	0	100	0	0	0	0	0	100	
PRELIMINARY ENGINEERING Total	0	100	0	0	0	0	0	100	

RESPONSIBLE AGENCY: **FDOT**

Item Segment **TOTAL ALL Years ALL Phases:** **\$100**

Item Number: **456022** Item **TOTAL ALL Years ALL Phases ALL Segments:** **\$100**

MIAMI-DADE TRANSPORTATION PLANNING ORGANIZATION
 TRANSPORTATION IMPROVEMENT PROGRAM
 PRIMARY STATE HIGHWAYS AND INTERMODAL



HIGHWAYS

TPO Project No: **DT4560431**
 LRTP Ref:
 County: MIAMI-DADE
 Roadway ID:
 Lanes Exist:
 Lanes Improved:
 Lanes Added:
 Project Length: 3.494
 District: 6

Project Description: **SR 826 / PALMETTO EXPY/NW 7 AVENUE MP 2.24 MP 4.54 EXTENSION**
 Type of Work: **RESURFACING** SIS or Non-SIS: **Yes**
 Extra Description:

PHASE :		Proposed Funding (in \$000s)							
Funding Source	<2026	2025 - 2026	2026 - 2027	2027 - 2028	2028 - 2029	2029 - 2030	>2030	All Years	
DIH	0	14	0	0	0	0	0	14	
PRELIMINARY ENGINEERING Total	0	14	0	0	0	0	0	14	
FC5	0	14	0	0	0	0	0	14	
CONSTRUCTION Total	0	14	0	0	0	0	0	14	
FC5	0	161	0	0	0	0	0	161	
MAINTENANCE Total	0	161	0	0	0	0	0	161	

RESPONSIBLE AGENCY: FDOT

Item Segment TOTAL ALL Years ALL Phases: **\$189**
 Item Number: 456043 Item TOTAL ALL Years ALL Phases ALL Segments: **\$440**

TPO Project No: **DT4560432**
 LRTP Ref:
 County: MIAMI-DADE
 Roadway ID:
 Lanes Exist:
 Lanes Improved:
 Lanes Added:
 Project Length: 0.220
 District: 6

Project Description: **SR 826 / PALMETTO EXPY/NW 7 AVENUE MP 18.39 MP 18.61 EXTENSION**
 Type of Work: **RESURFACING** SIS or Non-SIS: **Yes**
 Extra Description:

PHASE :		Proposed Funding (in \$000s)							
Funding Source	<2026	2025 - 2026	2026 - 2027	2027 - 2028	2028 - 2029	2029 - 2030	>2030	All Years	
DIH	0	2	0	0	0	0	0	2	
PRELIMINARY ENGINEERING Total	0	2	0	0	0	0	0	2	
FC5	0	2	0	0	0	0	0	2	
CONSTRUCTION Total	0	2	0	0	0	0	0	2	
FC5	0	26	0	0	0	0	0	26	
MAINTENANCE Total	0	26	0	0	0	0	0	26	

RESPONSIBLE AGENCY: FDOT

Item Segment TOTAL ALL Years ALL Phases: **\$30**
 Item Number: 456043 Item TOTAL ALL Years ALL Phases ALL Segments: **\$440**

MIAMI-DADE TRANSPORTATION PLANNING ORGANIZATION
 TRANSPORTATION IMPROVEMENT PROGRAM
 PRIMARY STATE HIGHWAYS AND INTERMODAL



HIGHWAYS

TPO Project No: **DT4560433**
 LRTP Ref:
 County: MIAMI-DADE
 Roadway ID:
 Lanes Exist:
 Lanes Improved:
 Lanes Added:
 Project Length: 3.440
 District: 6

Project Description: **SR-826 / MANAGED LANES
 NORTHBOUND TO MP 0.070 TO MP 3.51**

Type of Work: **RESURFACING** SIS or Non-SIS: **Yes**
 Extra Description:

PHASE :		Proposed Funding (in \$000s)							
Funding Source	<2026	2025 - 2026	2026 - 2027	2027 - 2028	2028 - 2029	2029 - 2030	>2030	All Years	
DIH	0	17	0	0	0	0	0	17	
PRELIMINARY ENGINEERING Total	0	17	0	0	0	0	0	17	
FC5	0	17	0	0	0	0	0	17	
CONSTRUCTION Total	0	17	0	0	0	0	0	17	
FC5	0	187	0	0	0	0	0	187	
MAINTENANCE Total	0	187	0	0	0	0	0	187	

RESPONSIBLE AGENCY: FDOT

Item Segment TOTAL ALL Years ALL Phases: **\$221**
 Item Number: 456043 Item TOTAL ALL Years ALL Phases ALL Segments: **\$440**

TPO Project No: **DT4560441**
 LRTP Ref:
 County: MIAMI-DADE
 Roadway ID:
 Lanes Exist:
 Lanes Improved:
 Lanes Added:
 Project Length: 0.110
 District: 6

Project Description: **SR 9 / I-95** **MP 9.33** **9.44**

Type of Work: **RESURFACING** SIS or Non-SIS: **Yes**
 Extra Description:

PHASE :		Proposed Funding (in \$000s)							
Funding Source	<2026	2025 - 2026	2026 - 2027	2027 - 2028	2028 - 2029	2029 - 2030	>2030	All Years	
DIH	0	2	0	0	0	0	0	2	
PRELIMINARY ENGINEERING Total	0	2	0	0	0	0	0	2	
FC5	0	2	0	0	0	0	0	2	
CONSTRUCTION Total	0	2	0	0	0	0	0	2	
FC5	0	27	0	0	0	0	0	27	
MAINTENANCE Total	0	27	0	0	0	0	0	27	

RESPONSIBLE AGENCY: FDOT

Item Segment TOTAL ALL Years ALL Phases: **\$31**
 Item Number: 456044 Item TOTAL ALL Years ALL Phases ALL Segments: **\$31**

MIAMI-DADE TRANSPORTATION PLANNING ORGANIZATION
 TRANSPORTATION IMPROVEMENT PROGRAM
 PRIMARY STATE HIGHWAYS AND INTERMODAL



HIGHWAYS

TPO Project No: **DT4560451** Project Description: **SR 5 / US 1 / S DIXIE HIGHWAY** **MP 9.34** **MP 10.15**
 LRTP Ref:
 County: MIAMI-DADE
 Roadway ID:
 Lanes Exist:
 Lanes Improved:
 Lanes Added:
 Project Length: 0.810
 District: 6

Type of Work: **RESURFACING** SIS or Non-SIS: **Yes**

Extra Description:

PHASE :		Proposed Funding (in \$000s)							
Funding Source	<2026	2025 - 2026	2026 - 2027	2027 - 2028	2028 - 2029	2029 - 2030	>2030	All Years	
DIH	0	12	0	0	0	0	0	12	
PRELIMINARY ENGINEERING Total	0	12	0	0	0	0	0	12	
FC5	0	12	0	0	0	0	0	12	
CONSTRUCTION Total	0	12	0	0	0	0	0	12	
FC5	0	134	0	0	0	0	0	134	
MAINTENANCE Total	0	134	0	0	0	0	0	134	

RESPONSIBLE AGENCY: FDOT

Item Segment TOTAL ALL Years ALL Phases: **\$158**
 Item Number: 456045 Item TOTAL ALL Years ALL Phases ALL Segments: **\$369**

TPO Project No: **DT4560452** Project Description: **SR 5 / US 1 / S DIXIE HIGHWAY / HOMESTEAD BOULEVARD** **MP 6.17** **MP 6.29**
 LRTP Ref:
 County: MIAMI-DADE
 Roadway ID:
 Lanes Exist:
 Lanes Improved:
 Lanes Added:
 Project Length: 0.120
 District: 6

Type of Work: **RESURFACING** SIS or Non-SIS: **No**

Extra Description:

PHASE :		Proposed Funding (in \$000s)							
Funding Source	<2026	2025 - 2026	2026 - 2027	2027 - 2028	2028 - 2029	2029 - 2030	>2030	All Years	
DIH	0	16	0	0	0	0	0	16	
PRELIMINARY ENGINEERING Total	0	16	0	0	0	0	0	16	
FC5	0	16	0	0	0	0	0	16	
CONSTRUCTION Total	0	16	0	0	0	0	0	16	
FC5	0	179	0	0	0	0	0	179	
MAINTENANCE Total	0	179	0	0	0	0	0	179	

RESPONSIBLE AGENCY: FDOT

Item Segment TOTAL ALL Years ALL Phases: **\$211**
 Item Number: 456045 Item TOTAL ALL Years ALL Phases ALL Segments: **\$369**

MIAMI-DADE TRANSPORTATION PLANNING ORGANIZATION
 TRANSPORTATION IMPROVEMENT PROGRAM
 PRIMARY STATE HIGHWAYS AND INTERMODAL



HIGHWAYS

TPO Project No: **DT4560461**
 LRTP Ref:
 County: MIAMI-DADE
 Roadway ID:
 Lanes Exist:
 Lanes Improved:
 Lanes Added:
 Project Length: 2.560
 District: 6

Project Description: **SR 93 / I-75** **MP 1.96** **MP 4.52**
 Type of Work: **RESURFACING** SIS or Non-SIS: **Yes**
 Extra Description:

PHASE :		Proposed Funding (in \$000s)							
Funding Source	<2026	2025 - 2026	2026 - 2027	2027 - 2028	2028 - 2029	2029 - 2030	>2030	All Years	
DIH	0	21	0	0	0	0	0	21	
PRELIMINARY ENGINEERING	Total	0	21	0	0	0	0	21	
FC5	0	21	0	0	0	0	0	21	
CONSTRUCTION	Total	0	21	0	0	0	0	21	
FC5	0	233	0	0	0	0	0	233	
MAINTENANCE	Total	0	233	0	0	0	0	233	

RESPONSIBLE AGENCY: FDOT

Item Segment TOTAL ALL Years ALL Phases: **\$275**
 Item Number: 456046 Item TOTAL ALL Years ALL Phases ALL Segments: **\$275**

TPO Project No: **DT4562241**
 LRTP Ref:
 County: MIAMI-DADE
 Roadway ID:
 Lanes Exist:
 Lanes Improved:
 Lanes Added:
 Project Length: 3.351
 District: 6

Project Description: **MICCOSUKEE TRIBE'S COMMUNITY PLANNING GRANT**
 Type of Work: **TRANSPORTATION PLANNING** SIS or Non-SIS: **No**
 Extra Description:

PHASE :		Proposed Funding (in \$000s)							
Funding Source	<2026	2025 - 2026	2026 - 2027	2027 - 2028	2028 - 2029	2029 - 2030	>2030	All Years	
LF	0	157	0	0	0	0	0	157	
NAEP	0	628	0	0	0	0	0	628	
PLANNING	Total	0	785	0	0	0	0	785	

RESPONSIBLE AGENCY: FDOT

Item Segment TOTAL ALL Years ALL Phases: **\$785**
 Item Number: 456224 Item TOTAL ALL Years ALL Phases ALL Segments: **\$785**

MIAMI-DADE TRANSPORTATION PLANNING ORGANIZATION
 TRANSPORTATION IMPROVEMENT PROGRAM
 PRIMARY STATE HIGHWAYS AND INTERMODAL



HIGHWAYS

TPO Project No: **DT4563281**
 LRTP Ref:
 County: MIAMI-DADE
 Roadway ID:
 Lanes Exist:
 Lanes Improved:
 Lanes Added:
 Project Length: 0.097
 District: 6

Project Description: **SR 860 / MIAMI GARDENS DRIVE RAILRD CROSSING #272598D**

Type of Work: **RAILROAD CROSSING** SIS or Non-SIS: **No**

Extra Description:

		Proposed Funding (in \$000s)							
PHASE :	Funding Source	<2026	2025 - 2026	2026 - 2027	2027 - 2028	2028 - 2029	2029 - 2030	>2030	All Years
	DDR	0	249	0	0	0	0	0	249
RAILROAD & UTILITIES	Total	0	249	0	0	0	0	0	249

RESPONSIBLE AGENCY: **FDOT**

Item Segment **TOTAL ALL Years ALL Phases:** \$249
 Item Number: 456328 Item **TOTAL ALL Years ALL Phases ALL Segments:** \$249

Yearly Totals	\$5,817,962	\$516,848	\$746,639	\$330,913	\$483,081	\$316,081	\$1,445,725	\$9,657,249	
HIGHWAYS								5 Year TIP Total	\$2,393,562

DRAFT

MIAMI-DADE TRANSPORTATION PLANNING ORGANIZATION
TRANSPORTATION IMPROVEMENT PROGRAM
PRIMARY STATE HIGHWAYS AND INTERMODAL



MAINTENANCE

TPO Project No: **DT2501131**
LRTP Ref: 06-09
County: MIAMI-DADE
Roadway ID:
Lanes Exist:
Lanes Improved:
Lanes Added:
Project Length: 24.708
District: 6

Project Description: **SERVICE PATROLS SR 826 / PALMETTO EXPRESSWAY**

Type of Work: **SERVICE PATROL/FHP** SIS or Non-SIS: **Yes**

Extra Description:

PHASE :		Proposed Funding (in \$000s)								
		Funding Source	<2026	2025 - 2026	2026 - 2027	2027 - 2028	2028 - 2029	2029 - 2030	>2030	All Years
			834	0	0	0	0	0	0	834
PRELIMINARY ENGINEERING	Total		834	0	0	0	0	0	0	834
			142	0	0	0	0	0	0	142
PROJECT DEVELOPMENT AND ENVIRONMENTAL	Total		142	0	0	0	0	0	0	142
			600	0	0	0	0	0	0	600
OPERATIONS	Total		600	0	0	0	0	0	0	600
			18,306	0	0	0	0	0	0	18,306
MAINTENANCE	Total		18,306	0	0	0	0	0	0	18,306

RESPONSIBLE AGENCY: FDOT

Item Segment TOTAL ALL Years ALL Phases: **\$19,882**
Item Number: 250113 Item TOTAL ALL Years ALL Phases ALL Segments: **\$97,094**

TPO Project No: **DT2501132**
LRTP Ref: 06-09
County: MIAMI-DADE
Roadway ID:
Lanes Exist:
Lanes Improved:
Lanes Added:
Project Length:
District: 6

Project Description: **SERVICE PATROLS SR 93 / I-75**

Type of Work: **ITS FREEWAY MANAGEMENT** SIS or Non-SIS: **Yes**

Extra Description:

PHASE :		Proposed Funding (in \$000s)								
		Funding Source	<2026	2025 - 2026	2026 - 2027	2027 - 2028	2028 - 2029	2029 - 2030	>2030	All Years
			19	0	0	0	0	0	0	19
PRELIMINARY ENGINEERING	Total		19	0	0	0	0	0	0	19
			2,152	0	0	0	0	0	0	2,152
MAINTENANCE	Total		2,152	0	0	0	0	0	0	2,152

RESPONSIBLE AGENCY: FDOT

Item Segment TOTAL ALL Years ALL Phases: **\$2,171**
Item Number: 250113 Item TOTAL ALL Years ALL Phases ALL Segments: **\$97,094**

MIAMI-DADE TRANSPORTATION PLANNING ORGANIZATION
 TRANSPORTATION IMPROVEMENT PROGRAM
 PRIMARY STATE HIGHWAYS AND INTERMODAL



MAINTENANCE

TPO Project No: **DT2501133**
 LRTP Ref: 06-09
 County: MIAMI-DADE
 Roadway ID:
 Lanes Exist:
 Lanes Improved:
 Lanes Added:
 Project Length:
 District: 6

Project Description: **AUTOMATIC VEHICLE LOCATOR
 SERVICE PATROLS ALL STATE ROADS**

Type of Work: **ITS FREEWAY MANAGEMENT** SIS or Non-SIS: **No**

Extra Description:

		Proposed Funding (in \$000s)							
PHASE :	Funding Source	<2026	2025 - 2026	2026 - 2027	2027 - 2028	2028 - 2029	2029 - 2030	>2030	All Years
		13	0	0	0	0	0	0	13
MAINTENANCE	Total	13	0	0	0	0	0	0	13

RESPONSIBLE AGENCY: **FDOT**

Item Segment **TOTAL ALL Years ALL Phases:** **\$13**

Item Number: 250113

Item **TOTAL ALL Years ALL Phases ALL Segments:** **\$97,094**

TPO Project No: **DT2501134**
 LRTP Ref: 06-09
 County: MIAMI-DADE
 Roadway ID:
 Lanes Exist:
 Lanes Improved:
 Lanes Added:
 Project Length: 24.708
 District: 6

Project Description: **SERVICE PATROLS**

Type of Work: **SERVICE PATROL/FHP** SIS or Non-SIS: **Yes**

Extra Description:

		Proposed Funding (in \$000s)							
PHASE :	Funding Source	<2026	2025 - 2026	2026 - 2027	2027 - 2028	2028 - 2029	2029 - 2030	>2030	All Years
		203	0	0	0	0	0	0	203
PRELIMINARY ENGINEERING	Total	203	0	0	0	0	0	0	203
		10,844	0	0	0	0	0	0	10,844
MAINTENANCE	Total	10,844	0	0	0	0	0	0	10,844

RESPONSIBLE AGENCY: **FDOT**

Item Segment **TOTAL ALL Years ALL Phases:** **\$11,047**

Item Number: 250113

Item **TOTAL ALL Years ALL Phases ALL Segments:** **\$97,094**

MIAMI-DADE TRANSPORTATION PLANNING ORGANIZATION
 TRANSPORTATION IMPROVEMENT PROGRAM
 PRIMARY STATE HIGHWAYS AND INTERMODAL



MAINTENANCE

TPO Project No: **DT2501135**
 LRTP Ref: 06-09
 County: MIAMI-DADE
 Roadway ID:
 Lanes Exist:
 Lanes Improved:
 Lanes Added:
 Project Length:
 District: 6

Project Description: **SERVICE PATROLS**

Type of Work: **SERVICE PATROL/FHP** SIS or Non-SIS: **No**

Extra Description:

PHASE :		Proposed Funding (in \$000s)							
Funding Source	<2026	2025 - 2026	2026 - 2027	2027 - 2028	2028 - 2029	2029 - 2030	>2030	All Years	
DIH	0	0	0	0	0	0	0	0	
DSPC	17,016	7,486	7,715	7,961	10,527	0	0	50,705	
OPERATIONS Total	17,016	7,486	7,715	7,961	10,527	0	0	50,705	
D	2,402	0	0	0	0	0	0	2,402	
MAINTENANCE Total	2,402	0	0	0	0	0	0	2,402	

RESPONSIBLE AGENCY: FDOT

Item Segment TOTAL ALL Years ALL Phases: **\$53,107**

Item Number: 250113

Item TOTAL ALL Years ALL Phases ALL Segments: **\$97,094**

TPO Project No: **DT2501138**
 LRTP Ref: 06-09
 County: MIAMI-DADE
 Roadway ID:
 Lanes Exist:
 Lanes Improved:
 Lanes Added:
 Project Length:
 District: 6

Project Description: **SERVICE PATROLS**

Type of Work: **SERVICE PATROL/FHP** SIS or Non-SIS: **No**

Extra Description:

PHASE :		Proposed Funding (in \$000s)							
Funding Source	<2026	2025 - 2026	2026 - 2027	2027 - 2028	2028 - 2029	2029 - 2030	>2030	All Years	
DSPC	0	0	0	0	0	10,874	0	10,874	
OPERATIONS Total	0	0	0	0	0	10,874	0	10,874	

RESPONSIBLE AGENCY: FDOT

Item Segment TOTAL ALL Years ALL Phases: **\$10,874**

Item Number: 250113

Item TOTAL ALL Years ALL Phases ALL Segments: **\$97,094**

MIAMI-DADE TRANSPORTATION PLANNING ORGANIZATION
 TRANSPORTATION IMPROVEMENT PROGRAM
 PRIMARY STATE HIGHWAYS AND INTERMODAL



MAINTENANCE

TPO Project No: **DT2506681**
 LRTP Ref: 06-09
 County: DIST/ST-WIDE
 Roadway ID:
 Lanes Exist:
 Lanes Improved:
 Lanes Added:
 Project Length:
 District: 6

Project Description: **DISTRICTWIDE MITIGATION SITE MAINTENANCE**

Type of Work: **ENVIRONMENTAL TEST/MITIGATE** SIS or Non-SIS: **No**

Extra Description:

PHASE :

Funding Source	Proposed Funding (in \$000s)							All Years
	<2026	2025 - 2026	2026 - 2027	2027 - 2028	2028 - 2029	2029 - 2030	>2030	
	5,258	0	0	0	0	0	0	5,258
PROJECT DEVELOPMENT AND ENVIRONMENTAL	Total	5,258	0	0	0	0	0	5,258

RESPONSIBLE AGENCY: **FDOT**

Item Segment **TOTAL ALL Years ALL Phases:** **\$5,258**

Item Number: 250668

Item **TOTAL ALL Years ALL Phases ALL Segments:** **\$9,368**

TPO Project No: **DT2506682**
 LRTP Ref: 06-09
 County: DIST/ST-WIDE
 Roadway ID:
 Lanes Exist:
 Lanes Improved:
 Lanes Added:
 Project Length:
 District: 6

Project Description: **DISTRICTWIDE MITIGATION SITE MAINTENANCE**

Type of Work: **ENVIRONMENTAL TEST/MITIGATE** SIS or Non-SIS: **No**

Extra Description:

PHASE :

Funding Source	Proposed Funding (in \$000s)							All Years
	<2026	2025 - 2026	2026 - 2027	2027 - 2028	2028 - 2029	2029 - 2030	>2030	
DIH	196	29	0	0	0	0	0	225
DS	1,523	0	0	0	0	0	0	1,523
PROJECT DEVELOPMENT AND ENVIRONMENTAL	Total	1,719	29	0	0	0	0	1,748

RESPONSIBLE AGENCY: **FDOT**

Item Segment **TOTAL ALL Years ALL Phases:** **\$1,748**

Item Number: 250668

Item **TOTAL ALL Years ALL Phases ALL Segments:** **\$9,368**

MIAMI-DADE TRANSPORTATION PLANNING ORGANIZATION
 TRANSPORTATION IMPROVEMENT PROGRAM
 PRIMARY STATE HIGHWAYS AND INTERMODAL



MAINTENANCE

TPO Project No: **DT2506684**
 LRTP Ref: 06-09
 County: DIST/ST-WIDE
 Roadway ID:
 Lanes Exist:
 Lanes Improved:
 Lanes Added:
 Project Length:
 District: 6

Project Description: **DISTRICTWIDE MITIGATION SITE
 MAINTENANCE / COMPLIANCE**

Type of Work: **ENVIRONMENTAL TEST/MITIGATE** SIS or Non-SIS: **No**

Extra Description:

Proposed Funding (in \$000s)

PHASE :

Funding Source	<2026	2025 - 2026	2026 - 2027	2027 - 2028	2028 - 2029	2029 - 2030	>2030	All Years
DIH	1	21	10	10	10	0	0	52
DS	300	500	500	240	150	0	0	1,690
Total	301	521	510	250	160	0	0	1,742

PROJECT DEVELOPMENT AND ENVIRONMENTAL

RESPONSIBLE AGENCY: **FDOT**

Item Segment **TOTAL ALL Years ALL Phases:** **\$1,742**

Item Number: **250668**

Item **TOTAL ALL Years ALL Phases ALL Segments:** **\$9,368**

TPO Project No: **DT2506685**
 LRTP Ref: 06-09
 County: DIST/ST-WIDE
 Roadway ID:
 Lanes Exist:
 Lanes Improved:
 Lanes Added:
 Project Length:
 District: 6

Project Description: **DISTRICTWIDE MITIGATION SITE
 MAINTENANCE / COMPLIANCE
 CONSULTANT**

Type of Work: **ENVIRONMENTAL TEST/MITIGATE** SIS or Non-SIS: **No**

Extra Description:

Proposed Funding (in \$000s)

PHASE :

Funding Source	<2026	2025 - 2026	2026 - 2027	2027 - 2028	2028 - 2029	2029 - 2030	>2030	All Years
DIH	0	0	0	0	10	10	0	20
DS	0	0	0	0	300	300	0	600
Total	0	0	0	0	310	310	0	620

PROJECT DEVELOPMENT AND ENVIRONMENTAL

RESPONSIBLE AGENCY: **FDOT**

Item Segment **TOTAL ALL Years ALL Phases:** **\$620**

Item Number: **250668**

Item **TOTAL ALL Years ALL Phases ALL Segments:** **\$9,368**

MIAMI-DADE TRANSPORTATION PLANNING ORGANIZATION
 TRANSPORTATION IMPROVEMENT PROGRAM
 PRIMARY STATE HIGHWAYS AND INTERMODAL



MAINTENANCE

TPO Project No: **DT2507822**
 LRTP Ref: 06-09
 County: DIST/ST-WIDE
 Roadway ID:
 Lanes Exist:
 Lanes Improved:
 Lanes Added:
 Project Length:
 District: 6

Project Description: **DISTRICTWIDE / LOAD ROUTING
 COMPLEX STRUCTURE LOAD RATING**

Type of Work: **BRIDGE OPERATIONS** SIS or Non-SIS: **No**

Extra Description:

		Proposed Funding (in \$000s)							
PHASE :	Funding Source	<2026	2025 - 2026	2026 - 2027	2027 - 2028	2028 - 2029	2029 - 2030	>2030	All Years
		806	0	0	0	0	0	0	806
		646	0	0	0	0	0	0	646
		1,224	0	0	0	0	0	0	1,224
		967	0	0	0	0	0	0	967
MAINTENANCE	Total	3,643	0	0	0	0	0	0	3,643

RESPONSIBLE AGENCY: FDOT

Item Number: 250782
 Item Segment TOTAL ALL Years ALL Phases: **\$3,643**
 Item TOTAL ALL Years ALL Phases ALL Segments: **\$5,059**

TPO Project No: **DT2507823**
 LRTP Ref: 06-09
 County: DIST/ST-WIDE
 Roadway ID:
 Lanes Exist:
 Lanes Improved:
 Lanes Added:
 Project Length:
 District: 6

Project Description: **DISTRICTWIDE LOAD RATING COMPLEX
 STRUCTURE LOAD**

Type of Work: **BRIDGE OPERATIONS** SIS or Non-SIS: **No**

Extra Description:

		Proposed Funding (in \$000s)							
PHASE :	Funding Source	<2026	2025 - 2026	2026 - 2027	2027 - 2028	2028 - 2029	2029 - 2030	>2030	All Years
	ACBR	236	236	236	236	236	0	0	1,180
MAINTENANCE	Total	236	236	236	236	236	0	0	1,180

RESPONSIBLE AGENCY: FDOT

Item Number: 250782
 Item Segment TOTAL ALL Years ALL Phases: **\$1,180**
 Item TOTAL ALL Years ALL Phases ALL Segments: **\$5,059**

MIAMI-DADE TRANSPORTATION PLANNING ORGANIZATION
 TRANSPORTATION IMPROVEMENT PROGRAM
 PRIMARY STATE HIGHWAYS AND INTERMODAL



MAINTENANCE

TPO Project No: **DT2507824**
 LRTP Ref: 06-09
 County: DIST/ST-WIDE
 Roadway ID:
 Lanes Exist:
 Lanes Improved:
 Lanes Added:
 Project Length:
 District: 6

Project Description: **DISTRICTWIDE / LOAD ROUTING
 COMPLEX STRUCTURE LOAD RATING**

Type of Work: **BRIDGE OPERATIONS** SIS or Non-SIS: **No**

Extra Description:

		Proposed Funding (in \$000s)							
PHASE :	Funding Source	<2026	2025 - 2026	2026 - 2027	2027 - 2028	2028 - 2029	2029 - 2030	>2030	All Years
	ACBR	0	0	0	0	0	236	0	236
MAINTENANCE	Total	0	0	0	0	0	236	0	236

RESPONSIBLE AGENCY: **FDOT**

Item Segment TOTAL ALL Years ALL Phases: **\$236**

Item Number: **250782**

Item TOTAL ALL Years ALL Phases ALL Segments: **\$5,059**

TPO Project No: **DT2523111**
 LRTP Ref: 06-09
 County: MIAMI-DADE
 Roadway ID:
 Lanes Exist:
 Lanes Improved:
 Lanes Added:
 Project Length:
 District: 6

Project Description: **CITY OF CORAL GABLES SELECTED
 STATE ROADS**

Type of Work: **ROUTINE MAINTENANCE** SIS or Non-SIS: **No**

Extra Description:

		Proposed Funding (in \$000s)							
PHASE :	Funding Source	<2026	2025 - 2026	2026 - 2027	2027 - 2028	2028 - 2029	2029 - 2030	>2030	All Years
		845	0	0	0	0	0	0	845
MAINTENANCE	Total	845	0	0	0	0	0	0	845

RESPONSIBLE AGENCY: **FDOT**

Item Segment TOTAL ALL Years ALL Phases: **\$845**

Item Number: **252311**

Item TOTAL ALL Years ALL Phases ALL Segments: **\$1,749**

MIAMI-DADE TRANSPORTATION PLANNING ORGANIZATION
 TRANSPORTATION IMPROVEMENT PROGRAM
 PRIMARY STATE HIGHWAYS AND INTERMODAL



MAINTENANCE

TPO Project No: **DT2523112**
 LRTP Ref: 06-09
 County: MIAMI-DADE
 Roadway ID:
 Lanes Exist:
 Lanes Improved:
 Lanes Added:
 Project Length:
 District: 6

Project Description: **CITY OF CORAL GABLES SELECTED STATE ROADS**

Type of Work: **ROUTINE MAINTENANCE** SIS or Non-SIS: **No**

Extra Description:

		Proposed Funding (in \$000s)							
PHASE :	Funding Source	<2026	2025 - 2026	2026 - 2027	2027 - 2028	2028 - 2029	2029 - 2030	>2030	All Years
		543	0	0	0	0	0	0	543
MAINTENANCE	Total	543	0	0	0	0	0	0	543

RESPONSIBLE AGENCY: **FDOT**

Item Segment TOTAL ALL Years ALL Phases: **\$543**

Item Number: 252311

Item TOTAL ALL Years ALL Phases ALL Segments: **\$1,749**

TPO Project No: **DT2523113**
 LRTP Ref: 06-09
 County: MIAMI-DADE
 Roadway ID:
 Lanes Exist:
 Lanes Improved:
 Lanes Added:
 Project Length:
 District: 6

Project Description: **CITY OF CORAL GABLES LANDSCAPE MAINTENANCE AGREEMENT**

Type of Work: **ROUTINE MAINTENANCE** SIS or Non-SIS: **No**

Extra Description:

		Proposed Funding (in \$000s)							
PHASE :	Funding Source	<2026	2025 - 2026	2026 - 2027	2027 - 2028	2028 - 2029	2029 - 2030	>2030	All Years
		181	0	0	0	0	0	0	181
MAINTENANCE	Total	181	0	0	0	0	0	0	181

RESPONSIBLE AGENCY: **FDOT**

Item Segment TOTAL ALL Years ALL Phases: **\$181**

Item Number: 252311

Item TOTAL ALL Years ALL Phases ALL Segments: **\$1,749**

MIAMI-DADE TRANSPORTATION PLANNING ORGANIZATION
 TRANSPORTATION IMPROVEMENT PROGRAM
 PRIMARY STATE HIGHWAYS AND INTERMODAL



MAINTENANCE

TPO Project No: **DT2523114**
 LRTP Ref: 06-09
 County: MIAMI-DADE
 Roadway ID:
 Lanes Exist:
 Lanes Improved:
 Lanes Added:
 Project Length:
 District: 6

Project Description: **CITY OF CORAL GABLES LANDSCAPE MAINTENANCE AGREEMENT**

Type of Work: **ROUTINE MAINTENANCE** SIS or Non-SIS: **No**

Extra Description:

		Proposed Funding (in \$000s)							
PHASE :	Funding Source	<2026	2025 - 2026	2026 - 2027	2027 - 2028	2028 - 2029	2029 - 2030	>2030	All Years
	D	60	60	60	0	0	0	0	180
MAINTENANCE	Total	60	60	60	0	0	0	0	180

RESPONSIBLE AGENCY: **FDOT**

Item Segment TOTAL ALL Years ALL Phases: **\$180**

Item Number: 252311

Item TOTAL ALL Years ALL Phases ALL Segments: **\$1,749**

TPO Project No: **DT2523541**
 LRTP Ref: 06-09
 County: MIAMI-DADE
 Roadway ID:
 Lanes Exist:
 Lanes Improved:
 Lanes Added:
 Project Length:
 District: 6

Project Description: **TOWN OF GOLDEN BEACH**

Type of Work: **ROUTINE MAINTENANCE** SIS or Non-SIS: **No**

Extra Description:

		Proposed Funding (in \$000s)							
PHASE :	Funding Source	<2026	2025 - 2026	2026 - 2027	2027 - 2028	2028 - 2029	2029 - 2030	>2030	All Years
		196	0	0	0	0	0	0	196
MAINTENANCE	Total	196	0	0	0	0	0	0	196

RESPONSIBLE AGENCY: **FDOT**

Item Segment TOTAL ALL Years ALL Phases: **\$196**

Item Number: 252354

Item TOTAL ALL Years ALL Phases ALL Segments: **\$418**

MIAMI-DADE TRANSPORTATION PLANNING ORGANIZATION
 TRANSPORTATION IMPROVEMENT PROGRAM
 PRIMARY STATE HIGHWAYS AND INTERMODAL



MAINTENANCE

TPO Project No: **DT2523542**
 LRTP Ref: 06-09
 County: MIAMI-DADE
 Roadway ID:
 Lanes Exist:
 Lanes Improved:
 Lanes Added:
 Project Length:
 District: 6

Project Description: **TOWN OF GOLDEN BEACH LANDSCAPE MAINTENANCE SR A1A**

Type of Work: **ROUTINE MAINTENANCE** SIS or Non-SIS: **No**
 Extra Description:

PHASE :		Proposed Funding (in \$000s)							All Years	
		Funding Source	<2026	2025 - 2026	2026 - 2027	2027 - 2028	2028 - 2029	2029 - 2030		>2030
			70	0	0	0	0	0	0	70
MAINTENANCE	Total		70	0	0	0	0	0	0	70

RESPONSIBLE AGENCY: **FDOT**

Item Segment TOTAL ALL Years ALL Phases: **\$70**

Item Number: 252354

Item TOTAL ALL Years ALL Phases ALL Segments: **\$418**

TPO Project No: **DT2523543**
 LRTP Ref: 06-09
 County: MIAMI-DADE
 Roadway ID:
 Lanes Exist:
 Lanes Improved:
 Lanes Added:
 Project Length:
 District: 6

Project Description: **TOWN OF GOLDEN BEAC LANDSCAPE MAINTENANCE SR A1A**

Type of Work: **ROUTINE MAINTENANCE** SIS or Non-SIS: **No**
 Extra Description:

PHASE :		Proposed Funding (in \$000s)							All Years	
		Funding Source	<2026	2025 - 2026	2026 - 2027	2027 - 2028	2028 - 2029	2029 - 2030		>2030
			42	0	0	0	0	0	0	42
MAINTENANCE	Total		42	0	0	0	0	0	0	42

RESPONSIBLE AGENCY: **FDOT**

Item Segment TOTAL ALL Years ALL Phases: **\$42**

Item Number: 252354

Item TOTAL ALL Years ALL Phases ALL Segments: **\$418**

MIAMI-DADE TRANSPORTATION PLANNING ORGANIZATION
 TRANSPORTATION IMPROVEMENT PROGRAM
 PRIMARY STATE HIGHWAYS AND INTERMODAL



MAINTENANCE

TPO Project No: **DT2523544**
 LRTP Ref: 06-09
 County: MIAMI-DADE
 Roadway ID:
 Lanes Exist:
 Lanes Improved:
 Lanes Added:
 Project Length:
 District: 6

Project Description: **TOWN OF GOLDEN BEACH LANDSCAPE MAINTENANCE AGREEMENT**

Type of Work: **ROUTINE MAINTENANCE** SIS or Non-SIS: **No**
 Extra Description:

		Proposed Funding (in \$000s)							
PHASE :	Funding Source	<2026	2025 - 2026	2026 - 2027	2027 - 2028	2028 - 2029	2029 - 2030	>2030	All Years
		42	0	0	0	0	0	0	42
MAINTENANCE	Total	42	0	0	0	0	0	0	42

RESPONSIBLE AGENCY: **FDOT**

Item Segment TOTAL ALL Years ALL Phases: **\$42**

Item Number: 252354 Item TOTAL ALL Years ALL Phases ALL Segments: **\$418**

TPO Project No: **DT2523545**
 LRTP Ref: 06-09
 County: MIAMI-DADE
 Roadway ID:
 Lanes Exist:
 Lanes Improved:
 Lanes Added:
 Project Length:
 District: 6

Project Description: **TOWN OF GOLDEN BEACH LANDSCAPE MAINTENANCE AGREEMENT**

Type of Work: **ROUTINE MAINTENANCE** SIS or Non-SIS: **No**
 Extra Description:

		Proposed Funding (in \$000s)							
PHASE :	Funding Source	<2026	2025 - 2026	2026 - 2027	2027 - 2028	2028 - 2029	2029 - 2030	>2030	All Years
	D	34	17	0	0	0	0	0	51
MAINTENANCE	Total	34	17	0	0	0	0	0	51

RESPONSIBLE AGENCY: **FDOT**

Item Segment TOTAL ALL Years ALL Phases: **\$51**

Item Number: 252354 Item TOTAL ALL Years ALL Phases ALL Segments: **\$418**

MIAMI-DADE TRANSPORTATION PLANNING ORGANIZATION
 TRANSPORTATION IMPROVEMENT PROGRAM
 PRIMARY STATE HIGHWAYS AND INTERMODAL



MAINTENANCE

TPO Project No: **DT2523546**
 LRTP Ref: 06-09
 County: MIAMI-DADE
 Roadway ID:
 Lanes Exist:
 Lanes Improved:
 Lanes Added:
 Project Length:
 District: 6

Project Description: **TOWN OF GOLDEN BEACH LANDSCAPE MAINTENANCE AGREEMENT**

Type of Work: **ROUTINE MAINTENANCE** SIS or Non-SIS: **No**
 Extra Description:

		Proposed Funding (in \$000s)							
PHASE :	Funding Source	<2026	2025 - 2026	2026 - 2027	2027 - 2028	2028 - 2029	2029 - 2030	>2030	All Years
	D	0	0	17	0	0	0	0	17
MAINTENANCE	Total	0	0	17	0	0	0	0	17

RESPONSIBLE AGENCY: **FDOT**

Item Segment TOTAL ALL Years ALL Phases: **\$17**

Item Number: **252354**

Item TOTAL ALL Years ALL Phases ALL Segments: **\$418**

TPO Project No: **DT2523571**
 LRTP Ref: 06-09
 County: MIAMI-DADE
 Roadway ID:
 Lanes Exist:
 Lanes Improved:
 Lanes Added:
 Project Length:
 District: 6

Project Description: **CITY OF HIALEAH GARDENS**

Type of Work: **ROUTINE MAINTENANCE** SIS or Non-SIS: **No**
 Extra Description:

		Proposed Funding (in \$000s)							
PHASE :	Funding Source	<2026	2025 - 2026	2026 - 2027	2027 - 2028	2028 - 2029	2029 - 2030	>2030	All Years
		232	0	0	0	0	0	0	232
MAINTENANCE	Total	232	0	0	0	0	0	0	232

RESPONSIBLE AGENCY: **FDOT**

Item Segment TOTAL ALL Years ALL Phases: **\$232**

Item Number: **252357**

Item TOTAL ALL Years ALL Phases ALL Segments: **\$379**

MIAMI-DADE TRANSPORTATION PLANNING ORGANIZATION
 TRANSPORTATION IMPROVEMENT PROGRAM
 PRIMARY STATE HIGHWAYS AND INTERMODAL



MAINTENANCE

TPO Project No: **DT2523572**
 LRTP Ref: 06-09
 County: MIAMI-DADE
 Roadway ID:
 Lanes Exist:
 Lanes Improved:
 Lanes Added:
 Project Length:
 District: 6

Project Description: **CITY OF HIALEAH GARDENS MOWING, SWEEPING LITTER PICKUP**

Type of Work: **ROUTINE MAINTENANCE** SIS or Non-SIS: **No**
 Extra Description:

		Proposed Funding (in \$000s)							
PHASE :	Funding Source	<2026	2025 - 2026	2026 - 2027	2027 - 2028	2028 - 2029	2029 - 2030	>2030	All Years
		57	0	0	0	0	0	0	57
MAINTENANCE	Total	57	0	0	0	0	0	0	57

RESPONSIBLE AGENCY: **FDOT**

Item Segment TOTAL ALL Years ALL Phases: **\$57**

Item Number: 252357

Item TOTAL ALL Years ALL Phases ALL Segments: **\$379**

TPO Project No: **DT2523573**
 LRTP Ref: 06-09
 County: MIAMI-DADE
 Roadway ID:
 Lanes Exist:
 Lanes Improved:
 Lanes Added:
 Project Length:
 District: 6

Project Description: **CITY OF HIALEAH GARDENS MOWING, SWEEPING LITTER PICKUP**

Type of Work: **ROUTINE MAINTENANCE** SIS or Non-SIS: **No**
 Extra Description:

		Proposed Funding (in \$000s)							
PHASE :	Funding Source	<2026	2025 - 2026	2026 - 2027	2027 - 2028	2028 - 2029	2029 - 2030	>2030	All Years
		27	0	0	0	0	0	0	27
MAINTENANCE	Total	27	0	0	0	0	0	0	27

RESPONSIBLE AGENCY: **FDOT**

Item Segment TOTAL ALL Years ALL Phases: **\$27**

Item Number: 252357

Item TOTAL ALL Years ALL Phases ALL Segments: **\$379**

MIAMI-DADE TRANSPORTATION PLANNING ORGANIZATION
 TRANSPORTATION IMPROVEMENT PROGRAM
 PRIMARY STATE HIGHWAYS AND INTERMODAL



MAINTENANCE

TPO Project No: **DT2523574**
 LRTP Ref: 06-09
 County: MIAMI-DADE
 Roadway ID:
 Lanes Exist:
 Lanes Improved:
 Lanes Added:
 Project Length:
 District: 6

Project Description: **CITY OF HIALEAH GARDENS
 LANDSCAPE MAINTENANCE
 AGREEMENT**

Type of Work: **ROUTINE MAINTENANCE** SIS or Non-SIS: **No**
 Extra Description:

		Proposed Funding (in \$000s)							
PHASE :	Funding Source	<2026	2025 - 2026	2026 - 2027	2027 - 2028	2028 - 2029	2029 - 2030	>2030	All Years
		27	0	0	0	0	0	0	27
MAINTENANCE	Total	27	0	0	0	0	0	0	27

RESPONSIBLE AGENCY: **FDOT**

Item Segment **TOTAL ALL Years ALL Phases:** \$27
 Item Number: 252357 Item **TOTAL ALL Years ALL Phases ALL Segments:** \$379

TPO Project No: **DT2523575**
 LRTP Ref: 06-09
 County: MIAMI-DADE
 Roadway ID:
 Lanes Exist:
 Lanes Improved:
 Lanes Added:
 Project Length:
 District: 6

Project Description: **CITY OF HIALEAH GARDENS
 LANDSCAPE MAINTENANCE
 AGREEMENT**

Type of Work: **ROUTINE MAINTENANCE** SIS or Non-SIS: **No**
 Extra Description:

		Proposed Funding (in \$000s)							
PHASE :	Funding Source	<2026	2025 - 2026	2026 - 2027	2027 - 2028	2028 - 2029	2029 - 2030	>2030	All Years
	D	18	9	0	0	0	0	0	27
MAINTENANCE	Total	18	9	0	0	0	0	0	27

RESPONSIBLE AGENCY: **FDOT**

Item Segment **TOTAL ALL Years ALL Phases:** \$27
 Item Number: 252357 Item **TOTAL ALL Years ALL Phases ALL Segments:** \$379

MIAMI-DADE TRANSPORTATION PLANNING ORGANIZATION
 TRANSPORTATION IMPROVEMENT PROGRAM
 PRIMARY STATE HIGHWAYS AND INTERMODAL



MAINTENANCE

TPO Project No: **DT2523576**
 LRTP Ref: 06-09
 County: MIAMI-DADE
 Roadway ID:
 Lanes Exist:
 Lanes Improved:
 Lanes Added:
 Project Length:
 District: 6

Project Description: **CITY OF HIALEAH GARDENS
 LANDSCAPE MAINTENANCE
 AGREEMENT**

Type of Work: **ROUTINE MAINTENANCE** SIS or Non-SIS: **No**

Extra Description:

		Proposed Funding (in \$000s)							
PHASE :	Funding Source	<2026	2025 - 2026	2026 - 2027	2027 - 2028	2028 - 2029	2029 - 2030	>2030	All Years
	D	0	0	9	0	0	0	0	9
MAINTENANCE	Total	0	0	9	0	0	0	0	9

RESPONSIBLE AGENCY: **FDOT**

Item Segment TOTAL ALL Years ALL Phases: **\$9**

Item Number: **252357**

Item TOTAL ALL Years ALL Phases ALL Segments: **\$379**

TPO Project No: **DT2523721**
 LRTP Ref: 06-09
 County: MIAMI-DADE
 Roadway ID:
 Lanes Exist:
 Lanes Improved:
 Lanes Added:
 Project Length: 0.600
 District: 6

Project Description: **VILLAGE OF BISCAYNE PARK BISCAYNE
 CANAL NE 121 STREET**

Type of Work: **ROUTINE MAINTENANCE** SIS or Non-SIS: **No**

Extra Description:

		Proposed Funding (in \$000s)							
PHASE :	Funding Source	<2026	2025 - 2026	2026 - 2027	2027 - 2028	2028 - 2029	2029 - 2030	>2030	All Years
		56	0	0	0	0	0	0	56
MAINTENANCE	Total	56	0	0	0	0	0	0	56

RESPONSIBLE AGENCY: **FDOT**

Item Segment TOTAL ALL Years ALL Phases: **\$56**

Item Number: **252372**

Item TOTAL ALL Years ALL Phases ALL Segments: **\$96**

MIAMI-DADE TRANSPORTATION PLANNING ORGANIZATION
 TRANSPORTATION IMPROVEMENT PROGRAM
 PRIMARY STATE HIGHWAYS AND INTERMODAL



MAINTENANCE

TPO Project No: **DT2523722**
 LRTP Ref: 06-09
 County: MIAMI-DADE
 Roadway ID:
 Lanes Exist:
 Lanes Improved:
 Lanes Added:
 Project Length:
 District: 6

Project Description: **VILLAGE OF BISCAYNE PARK BISCAYNE CANAL NE 121 STREET**

Type of Work: **ROUTINE MAINTENANCE** SIS or Non-SIS: **No**
 Extra Description:

		Proposed Funding (in \$000s)							
PHASE :	Funding Source	<2026	2025 - 2026	2026 - 2027	2027 - 2028	2028 - 2029	2029 - 2030	>2030	All Years
		19	0	0	0	0	0	0	19
MAINTENANCE	Total	19	0	0	0	0	0	0	19

RESPONSIBLE AGENCY: **FDOT**

Item Segment TOTAL ALL Years ALL Phases: **\$19**

Item Number: **252372**

Item TOTAL ALL Years ALL Phases ALL Segments: **\$96**

TPO Project No: **DT2523723**
 LRTP Ref: 06-09
 County: MIAMI-DADE
 Roadway ID:
 Lanes Exist:
 Lanes Improved:
 Lanes Added:
 Project Length:
 District: 6

Project Description: **VILLAGE OF BISCAYNE PARK LANDSCAPE MAINTENANCE AGREEMENT**

Type of Work: **ROUTINE MAINTENANCE** SIS or Non-SIS: **No**
 Extra Description:

		Proposed Funding (in \$000s)							
PHASE :	Funding Source	<2026	2025 - 2026	2026 - 2027	2027 - 2028	2028 - 2029	2029 - 2030	>2030	All Years
		9	0	0	0	0	0	0	9
MAINTENANCE	Total	9	0	0	0	0	0	0	9

RESPONSIBLE AGENCY: **FDOT**

Item Segment TOTAL ALL Years ALL Phases: **\$9**

Item Number: **252372**

Item TOTAL ALL Years ALL Phases ALL Segments: **\$96**

MIAMI-DADE TRANSPORTATION PLANNING ORGANIZATION
 TRANSPORTATION IMPROVEMENT PROGRAM
 PRIMARY STATE HIGHWAYS AND INTERMODAL



MAINTENANCE

TPO Project No: **DT2523724**
 LRTP Ref: 06-09
 County: MIAMI-DADE
 Roadway ID:
 Lanes Exist:
 Lanes Improved:
 Lanes Added:
 Project Length:
 District: 6

Project Description: **VILLAGE OF BISCAYNE PARK
 LANDSCAPE MAINTENANCE
 AGREEMENT**

Type of Work: **ROUTINE MAINTENANCE** SIS or Non-SIS: **No**
 Extra Description:

		Proposed Funding (in \$000s)							
PHASE :	Funding Source	<2026	2025 - 2026	2026 - 2027	2027 - 2028	2028 - 2029	2029 - 2030	>2030	All Years
	D	6	3	0	0	0	0	0	9
MAINTENANCE	Total	6	3	0	0	0	0	0	9

RESPONSIBLE AGENCY: **FDOT**

Item Segment **TOTAL ALL Years ALL Phases:** \$9
 Item Number: 252372
 Item **TOTAL ALL Years ALL Phases ALL Segments:** \$96

TPO Project No: **DT2523725**
 LRTP Ref: 06-09
 County: MIAMI-DADE
 Roadway ID:
 Lanes Exist:
 Lanes Improved:
 Lanes Added:
 Project Length:
 District: 6

Project Description: **VILLAGE OF BISCAYNE PARK
 LANDSCAPE MAINTENANCE
 AGREEMENT**

Type of Work: **ROUTINE MAINTENANCE** SIS or Non-SIS: **No**
 Extra Description:

		Proposed Funding (in \$000s)							
PHASE :	Funding Source	<2026	2025 - 2026	2026 - 2027	2027 - 2028	2028 - 2029	2029 - 2030	>2030	All Years
	D	0	0	3	0	0	0	0	3
MAINTENANCE	Total	0	0	3	0	0	0	0	3

RESPONSIBLE AGENCY: **FDOT**

Item Segment **TOTAL ALL Years ALL Phases:** \$3
 Item Number: 252372
 Item **TOTAL ALL Years ALL Phases ALL Segments:** \$96

MIAMI-DADE TRANSPORTATION PLANNING ORGANIZATION
 TRANSPORTATION IMPROVEMENT PROGRAM
 PRIMARY STATE HIGHWAYS AND INTERMODAL



MAINTENANCE

TPO Project No: **DT2524001**
 LRTP Ref: 06-09
 County: MIAMI-DADE
 Roadway ID:
 Lanes Exist:
 Lanes Improved:
 Lanes Added:
 Project Length:
 District: 6

Project Description: **VILLAGE / BAL HARBOUR SR 922 / BRD CAUSEWAY SR A1A / COLLINS AVENUE**

Type of Work: **ROUTINE MAINTENANCE** SIS or Non-SIS: **No**
 Extra Description:

PHASE :		Proposed Funding (in \$000s)							All Years	
		Funding Source	<2026	2025 - 2026	2026 - 2027	2027 - 2028	2028 - 2029	2029 - 2030		>2030
			87	0	0	0	0	0	0	87
MAINTENANCE	Total		87	0	0	0	0	0	0	87

RESPONSIBLE AGENCY: **FDOT**

Item Segment TOTAL ALL Years ALL Phases: **\$87**

Item Number: 252400

Item TOTAL ALL Years ALL Phases ALL Segments: **\$210**

TPO Project No: **DT2524002**
 LRTP Ref: 06-09
 County: MIAMI-DADE
 Roadway ID:
 Lanes Exist:
 Lanes Improved:
 Lanes Added:
 Project Length:
 District: 6

Project Description: **VILLAGE / BAL HARBOUR SR 922 / BRD CAUSEWAY SR A1A / COLLINS AVENUE**

Type of Work: **ROUTINE MAINTENANCE** SIS or Non-SIS: **No**
 Extra Description:

PHASE :		Proposed Funding (in \$000s)							All Years	
		Funding Source	<2026	2025 - 2026	2026 - 2027	2027 - 2028	2028 - 2029	2029 - 2030		>2030
			62	0	0	0	0	0	0	62
MAINTENANCE	Total		62	0	0	0	0	0	0	62

RESPONSIBLE AGENCY: **FDOT**

Item Segment TOTAL ALL Years ALL Phases: **\$62**

Item Number: 252400

Item TOTAL ALL Years ALL Phases ALL Segments: **\$210**

MIAMI-DADE TRANSPORTATION PLANNING ORGANIZATION
 TRANSPORTATION IMPROVEMENT PROGRAM
 PRIMARY STATE HIGHWAYS AND INTERMODAL



MAINTENANCE

TPO Project No: **DT2524003**
 LRTP Ref: 06-09
 County: MIAMI-DADE
 Roadway ID:
 Lanes Exist:
 Lanes Improved:
 Lanes Added:
 Project Length:
 District: 6

Project Description: **BAL HARBOUR VILLAGE LANDSCAPE MAINTENANCE AGREEMENT**

Type of Work: **ROUTINE MAINTENANCE** SIS or Non-SIS: **No**
 Extra Description:

		Proposed Funding (in \$000s)							
PHASE :	Funding Source	<2026	2025 - 2026	2026 - 2027	2027 - 2028	2028 - 2029	2029 - 2030	>2030	All Years
		26	0	0	0	0	0	0	26
MAINTENANCE	Total	26	0	0	0	0	0	0	26

RESPONSIBLE AGENCY: **FDOT**

Item Segment TOTAL ALL Years ALL Phases: **\$26**

Item Number: 252400

Item TOTAL ALL Years ALL Phases ALL Segments: **\$210**

TPO Project No: **DT2524004**
 LRTP Ref: 06-09
 County: MIAMI-DADE
 Roadway ID:
 Lanes Exist:
 Lanes Improved:
 Lanes Added:
 Project Length:
 District: 6

Project Description: **BAL HARBOUR VILLAGE LANDSCAPE MAINTENANCE AGREEMENT**

Type of Work: **ROUTINE MAINTENANCE** SIS or Non-SIS: **No**
 Extra Description:

		Proposed Funding (in \$000s)							
PHASE :	Funding Source	<2026	2025 - 2026	2026 - 2027	2027 - 2028	2028 - 2029	2029 - 2030	>2030	All Years
	D	17	9	0	0	0	0	0	26
MAINTENANCE	Total	17	9	0	0	0	0	0	26

RESPONSIBLE AGENCY: **FDOT**

Item Segment TOTAL ALL Years ALL Phases: **\$26**

Item Number: 252400

Item TOTAL ALL Years ALL Phases ALL Segments: **\$210**

MIAMI-DADE TRANSPORTATION PLANNING ORGANIZATION
 TRANSPORTATION IMPROVEMENT PROGRAM
 PRIMARY STATE HIGHWAYS AND INTERMODAL



MAINTENANCE

TPO Project No: **DT2524005**
 LRTP Ref: 06-09
 County: MIAMI-DADE
 Roadway ID:
 Lanes Exist:
 Lanes Improved:
 Lanes Added:
 Project Length:
 District: 6

Project Description: **BAL HARBOUR VILLAGE LANDSCAPE MAINTENANCE AGREEMENT**

Type of Work: **ROUTINE MAINTENANCE** SIS or Non-SIS: **No**

Extra Description:

		Proposed Funding (in \$000s)							
PHASE :	Funding Source	<2026	2025 - 2026	2026 - 2027	2027 - 2028	2028 - 2029	2029 - 2030	>2030	All Years
	D	0	0	9	0	0	0	0	9
MAINTENANCE	Total	0	0	9	0	0	0	0	9

RESPONSIBLE AGENCY: **FDOT**

Item Segment TOTAL ALL Years ALL Phases: **\$9**

Item Number: 252400

Item TOTAL ALL Years ALL Phases ALL Segments: **\$210**

TPO Project No: **DT2524141**
 LRTP Ref: 06-09
 County: MIAMI-DADE
 Roadway ID:
 Lanes Exist:
 Lanes Improved:
 Lanes Added:
 Project Length: 4.544
 District: 6

Project Description: **CITY OF N MIAMI BEACH NW 1 AVENUE ICWW**

Type of Work: **ROUTINE MAINTENANCE** SIS or Non-SIS: **Yes**

Extra Description:

		Proposed Funding (in \$000s)							
PHASE :	Funding Source	<2026	2025 - 2026	2026 - 2027	2027 - 2028	2028 - 2029	2029 - 2030	>2030	All Years
		236	0	0	0	0	0	0	236
MAINTENANCE	Total	236	0	0	0	0	0	0	236

RESPONSIBLE AGENCY: **FDOT**

Item Segment TOTAL ALL Years ALL Phases: **\$236**

Item Number: 252414

Item TOTAL ALL Years ALL Phases ALL Segments: **\$926**

MIAMI-DADE TRANSPORTATION PLANNING ORGANIZATION
 TRANSPORTATION IMPROVEMENT PROGRAM
 PRIMARY STATE HIGHWAYS AND INTERMODAL



MAINTENANCE

TPO Project No: **DT2524142**
 LRTP Ref: 06-09
 County: MIAMI-DADE
 Roadway ID:
 Lanes Exist:
 Lanes Improved:
 Lanes Added:
 Project Length:
 District: 6

Project Description: **CITY OF N MIAMI BEACH NW 1 AVENUE ICWW**

Type of Work: **ROUTINE MAINTENANCE** SIS or Non-SIS: **No**
 Extra Description:

		Proposed Funding (in \$000s)							
PHASE :	Funding Source	<2026	2025 - 2026	2026 - 2027	2027 - 2028	2028 - 2029	2029 - 2030	>2030	All Years
		277	0	0	0	0	0	0	277
MAINTENANCE	Total	277	0	0	0	0	0	0	277

RESPONSIBLE AGENCY: **FDOT**

Item Segment TOTAL ALL Years ALL Phases: **\$277**

Item Number: 252414

Item TOTAL ALL Years ALL Phases ALL Segments: **\$926**

TPO Project No: **DT2524143**
 LRTP Ref: 06-09
 County: MIAMI-DADE
 Roadway ID:
 Lanes Exist:
 Lanes Improved:
 Lanes Added:
 Project Length:
 District: 6

Project Description: **CITY OF N MIAMI BEACH TURF & LANDSCAPE NW 1 AVENUE ICWW**

Type of Work: **ROUTINE MAINTENANCE** SIS or Non-SIS: **No**
 Extra Description:

		Proposed Funding (in \$000s)							
PHASE :	Funding Source	<2026	2025 - 2026	2026 - 2027	2027 - 2028	2028 - 2029	2029 - 2030	>2030	All Years
		161	0	0	0	0	0	0	161
MAINTENANCE	Total	161	0	0	0	0	0	0	161

RESPONSIBLE AGENCY: **FDOT**

Item Segment TOTAL ALL Years ALL Phases: **\$161**

Item Number: 252414

Item TOTAL ALL Years ALL Phases ALL Segments: **\$926**

MIAMI-DADE TRANSPORTATION PLANNING ORGANIZATION
 TRANSPORTATION IMPROVEMENT PROGRAM
 PRIMARY STATE HIGHWAYS AND INTERMODAL



MAINTENANCE

TPO Project No: **DT2524144**
 LRTP Ref: 06-09
 County: MIAMI-DADE
 Roadway ID:
 Lanes Exist:
 Lanes Improved:
 Lanes Added:
 Project Length:
 District: 6

Project Description: **CITY OF NORTH MIAMI BEACH - LANDSCAPE MAINTENANCE AGREEMENT**

Type of Work: **ROUTINE MAINTENANCE** SIS or Non-SIS: **No**
 Extra Description:

		Proposed Funding (in \$000s)							
PHASE :	Funding Source	<2026	2025 - 2026	2026 - 2027	2027 - 2028	2028 - 2029	2029 - 2030	>2030	All Years
		107	0	0	0	0	0	0	107
MAINTENANCE	Total	107	0	0	0	0	0	0	107

RESPONSIBLE AGENCY: **FDOT**

Item Segment **TOTAL ALL Years ALL Phases:** **\$107**

Item Number: **252414**

Item **TOTAL ALL Years ALL Phases ALL Segments:** **\$926**

TPO Project No: **DT2524145**
 LRTP Ref: 06-09
 County: MIAMI-DADE
 Roadway ID:
 Lanes Exist:
 Lanes Improved:
 Lanes Added:
 Project Length:
 District: 6

Project Description: **CITY OF NORTH MIAMI BEACH - LANDSCAPE MAINTENANCE AGREEMENT**

Type of Work: **ROUTINE MAINTENANCE** SIS or Non-SIS: **No**
 Extra Description:

		Proposed Funding (in \$000s)							
PHASE :	Funding Source	<2026	2025 - 2026	2026 - 2027	2027 - 2028	2028 - 2029	2029 - 2030	>2030	All Years
	D	0	75	70	0	0	0	0	145
MAINTENANCE	Total	0	75	70	0	0	0	0	145

RESPONSIBLE AGENCY: **FDOT**

Item Segment **TOTAL ALL Years ALL Phases:** **\$145**

Item Number: **252414**

Item **TOTAL ALL Years ALL Phases ALL Segments:** **\$926**

MIAMI-DADE TRANSPORTATION PLANNING ORGANIZATION
 TRANSPORTATION IMPROVEMENT PROGRAM
 PRIMARY STATE HIGHWAYS AND INTERMODAL



MAINTENANCE

TPO Project No: **DT2524551**
 LRTP Ref: 06-09
 County: MIAMI-DADE
 Roadway ID:
 Lanes Exist:
 Lanes Improved:
 Lanes Added:
 Project Length:
 District: 6

Project Description: **MIAMI SHORES VILLAGE - US 1 / SR 5 AT NE 6 AVE**

Type of Work: **ROUTINE MAINTENANCE** SIS or Non-SIS: **No**

Extra Description:

		Proposed Funding (in \$000s)							
PHASE :	Funding Source	<2026	2025 - 2026	2026 - 2027	2027 - 2028	2028 - 2029	2029 - 2030	>2030	All Years
		271	0	0	0	0	0	0	271
MAINTENANCE	Total	271	0	0	0	0	0	0	271

RESPONSIBLE AGENCY: **FDOT**

Item Segment TOTAL ALL Years ALL Phases: **\$271**

Item Number: 252455

Item TOTAL ALL Years ALL Phases ALL Segments: **\$585**

TPO Project No: **DT2524552**
 LRTP Ref: 06-09
 County: MIAMI-DADE
 Roadway ID:
 Lanes Exist:
 Lanes Improved:
 Lanes Added:
 Project Length:
 District: 6

Project Description: **MIAMI SHORES VILLAGE - US 1 / SR 5 AT NE 6 AVE**

Type of Work: **PERIODIC MAINTENANCE** SIS or Non-SIS: **No**

Extra Description:

		Proposed Funding (in \$000s)							
PHASE :	Funding Source	<2026	2025 - 2026	2026 - 2027	2027 - 2028	2028 - 2029	2029 - 2030	>2030	All Years
		159	0	0	0	0	0	0	159
MAINTENANCE	Total	159	0	0	0	0	0	0	159

RESPONSIBLE AGENCY: **FDOT**

Item Segment TOTAL ALL Years ALL Phases: **\$159**

Item Number: 252455

Item TOTAL ALL Years ALL Phases ALL Segments: **\$585**

MIAMI-DADE TRANSPORTATION PLANNING ORGANIZATION
 TRANSPORTATION IMPROVEMENT PROGRAM
 PRIMARY STATE HIGHWAYS AND INTERMODAL



MAINTENANCE

TPO Project No: **DT2524553**
 LRTP Ref: 06-09
 County: MIAMI-DADE
 Roadway ID:
 Lanes Exist:
 Lanes Improved:
 Lanes Added:
 Project Length:
 District: 6

Project Description: **MIAMI SHORES VILLAGE - US 1 / SR 5 AT NE 6 AVE**

Type of Work: **PERIODIC MAINTENANCE** SIS or Non-SIS: **No**
 Extra Description:

PHASE :		Proposed Funding (in \$000s)							All Years	
		Funding Source	<2026	2025 - 2026	2026 - 2027	2027 - 2028	2028 - 2029	2029 - 2030		>2030
			60	0	0	0	0	0	0	60
MAINTENANCE	Total		60	0	0	0	0	0	0	60

RESPONSIBLE AGENCY: **FDOT**

Item Segment **TOTAL ALL Years ALL Phases:** \$60
 Item Number: 252455
 Item **TOTAL ALL Years ALL Phases ALL Segments:** \$585

TPO Project No: **DT2524554**
 LRTP Ref: 06-09
 County: MIAMI-DADE
 Roadway ID:
 Lanes Exist:
 Lanes Improved:
 Lanes Added:
 Project Length:
 District: 6

Project Description: **MIAMI SHORES VILLAGE - LANDSCAPE MAINTENANCE AGREEMENT**

Type of Work: **PERIODIC MAINTENANCE** SIS or Non-SIS: **No**
 Extra Description:

PHASE :		Proposed Funding (in \$000s)							All Years	
		Funding Source	<2026	2025 - 2026	2026 - 2027	2027 - 2028	2028 - 2029	2029 - 2030		>2030
		D	47	24	0	0	0	0	0	71
MAINTENANCE	Total		47	24	0	0	0	0	0	71

RESPONSIBLE AGENCY: **FDOT**

Item Segment **TOTAL ALL Years ALL Phases:** \$71
 Item Number: 252455
 Item **TOTAL ALL Years ALL Phases ALL Segments:** \$585

MIAMI-DADE TRANSPORTATION PLANNING ORGANIZATION
 TRANSPORTATION IMPROVEMENT PROGRAM
 PRIMARY STATE HIGHWAYS AND INTERMODAL



MAINTENANCE

TPO Project No: **DT2524555**
 LRTP Ref: 06-09
 County: MIAMI-DADE
 Roadway ID:
 Lanes Exist:
 Lanes Improved:
 Lanes Added:
 Project Length:
 District: 6

Project Description: **MIAMI SHORES VILLAGE - LANDSCAPE MAINTENANCE AGREEMENT**

Type of Work: **PERIODIC MAINTENANCE** SIS or Non-SIS: **No**

Extra Description:

		Proposed Funding (in \$000s)							
PHASE :	Funding Source	<2026	2025 - 2026	2026 - 2027	2027 - 2028	2028 - 2029	2029 - 2030	>2030	All Years
	D	0	0	24	0	0	0	0	24
MAINTENANCE	Total	0	0	24	0	0	0	0	24

RESPONSIBLE AGENCY: **FDOT**

Item Segment TOTAL ALL Years ALL Phases: **\$24**

Item Number: **252455**

Item TOTAL ALL Years ALL Phases ALL Segments: **\$585**

TPO Project No: **DT2526341**
 LRTP Ref: 06-09
 County: MIAMI-DADE
 Roadway ID:
 Lanes Exist:
 Lanes Improved:
 Lanes Added:
 Project Length:
 District: 6

Project Description: **SR 5, SR 997, SR 9336 VARIOUS LOCATIONS**

Type of Work: **ROUTINE MAINTENANCE** SIS or Non-SIS: **No**

Extra Description:

		Proposed Funding (in \$000s)							
PHASE :	Funding Source	<2026	2025 - 2026	2026 - 2027	2027 - 2028	2028 - 2029	2029 - 2030	>2030	All Years
		495	0	0	0	0	0	0	495
MAINTENANCE	Total	495	0	0	0	0	0	0	495

RESPONSIBLE AGENCY: **FDOT**

Item Segment TOTAL ALL Years ALL Phases: **\$495**

Item Number: **252634**

Item TOTAL ALL Years ALL Phases ALL Segments: **\$740**

MIAMI-DADE TRANSPORTATION PLANNING ORGANIZATION
 TRANSPORTATION IMPROVEMENT PROGRAM
 PRIMARY STATE HIGHWAYS AND INTERMODAL



MAINTENANCE

TPO Project No: **DT2526342**
 LRTP Ref: 06-09
 County: MIAMI-DADE
 Roadway ID:
 Lanes Exist:
 Lanes Improved:
 Lanes Added:
 Project Length:
 District: 6

Project Description: **CITY OF FLORIDA CITY VARIOUS STATE ROADS INCLUDING SR 997, SR 5, SR 9336**

Type of Work: **ROUTINE MAINTENANCE** SIS or Non-SIS: **No**
 Extra Description:

PHASE :		Proposed Funding (in \$000s)								
		Funding Source	<2026	2025 - 2026	2026 - 2027	2027 - 2028	2028 - 2029	2029 - 2030	>2030	All Years
			91	0	0	0	0	0	0	91
MAINTENANCE	Total		91	0	0	0	0	0	0	91

RESPONSIBLE AGENCY: **FDOT**

Item Segment **TOTAL ALL Years ALL Phases:** \$91
 Item Number: 252634
 Item **TOTAL ALL Years ALL Phases ALL Segments:** \$740

TPO Project No: **DT2526343**
 LRTP Ref: 06-09
 County: MIAMI-DADE
 Roadway ID:
 Lanes Exist:
 Lanes Improved:
 Lanes Added:
 Project Length:
 District: 6

Project Description: **CITY OF FLORIDA CITY VARIOUS STATE ROADS INCLUDING SR 997, SR 5, SR 9336**

Type of Work: **ROUTINE MAINTENANCE** SIS or Non-SIS: **No**
 Extra Description:

PHASE :		Proposed Funding (in \$000s)								
		Funding Source	<2026	2025 - 2026	2026 - 2027	2027 - 2028	2028 - 2029	2029 - 2030	>2030	All Years
			31	0	0	0	0	0	0	31
MAINTENANCE	Total		31	0	0	0	0	0	0	31

RESPONSIBLE AGENCY: **FDOT**

Item Segment **TOTAL ALL Years ALL Phases:** \$31
 Item Number: 252634
 Item **TOTAL ALL Years ALL Phases ALL Segments:** \$740

MIAMI-DADE TRANSPORTATION PLANNING ORGANIZATION
 TRANSPORTATION IMPROVEMENT PROGRAM
 PRIMARY STATE HIGHWAYS AND INTERMODAL



MAINTENANCE

TPO Project No: **DT2526344**
 LRTP Ref: 06-09
 County: MIAMI-DADE
 Roadway ID:
 Lanes Exist:
 Lanes Improved:
 Lanes Added:
 Project Length:
 District: 6

Project Description: **CITY OF FLORIDA CITY TURF & LANDSCAPE MAINTENANCE SR 5, SR 9336**

Type of Work: **ROUTINE MAINTENANCE** SIS or Non-SIS: **No**
 Extra Description:

		Proposed Funding (in \$000s)							
PHASE :	Funding Source	<2026	2025 - 2026	2026 - 2027	2027 - 2028	2028 - 2029	2029 - 2030	>2030	All Years
		37	0	0	0	0	0	0	37
MAINTENANCE	Total	37	0	0	0	0	0	0	37

RESPONSIBLE AGENCY: **FDOT**

Item Segment TOTAL ALL Years ALL Phases: **\$37**

Item Number: **252634**

Item TOTAL ALL Years ALL Phases ALL Segments: **\$740**

TPO Project No: **DT2526345**
 LRTP Ref: 06-09
 County: MIAMI-DADE
 Roadway ID:
 Lanes Exist:
 Lanes Improved:
 Lanes Added:
 Project Length:
 District: 6

Project Description: **CITY OF FLORIDA CITY LANDSCAPE MAINTENANCE AGREEMENT**

Type of Work: **ROUTINE MAINTENANCE** SIS or Non-SIS: **No**
 Extra Description:

		Proposed Funding (in \$000s)							
PHASE :	Funding Source	<2026	2025 - 2026	2026 - 2027	2027 - 2028	2028 - 2029	2029 - 2030	>2030	All Years
		26	0	0	0	0	0	0	26
MAINTENANCE	Total	26	0	0	0	0	0	0	26

RESPONSIBLE AGENCY: **FDOT**

Item Segment TOTAL ALL Years ALL Phases: **\$26**

Item Number: **252634**

Item TOTAL ALL Years ALL Phases ALL Segments: **\$740**

MIAMI-DADE TRANSPORTATION PLANNING ORGANIZATION
 TRANSPORTATION IMPROVEMENT PROGRAM
 PRIMARY STATE HIGHWAYS AND INTERMODAL



MAINTENANCE

TPO Project No: **DT2526346**
 LRTP Ref: 06-09
 County: MIAMI-DADE
 Roadway ID:
 Lanes Exist:
 Lanes Improved:
 Lanes Added:
 Project Length:
 District: 6

Project Description: **CITY OF FLORIDA CITY LANDSCAPE MAINTENANCE AGREEMENT**

Type of Work: **ROUTINE MAINTENANCE** SIS or Non-SIS: **No**

Extra Description:

		Proposed Funding (in \$000s)							
PHASE :	Funding Source	<2026	2025 - 2026	2026 - 2027	2027 - 2028	2028 - 2029	2029 - 2030	>2030	All Years
	D	20	20	20	0	0	0	0	60
MAINTENANCE	Total	20	20	20	0	0	0	0	60

RESPONSIBLE AGENCY: **FDOT**

Item Segment TOTAL ALL Years ALL Phases: **\$60**

Item Number: **252634**

Item TOTAL ALL Years ALL Phases ALL Segments: **\$740**

TPO Project No: **DT2526391**
 LRTP Ref: 06-09
 County: MIAMI-DADE
 Roadway ID:
 Lanes Exist:
 Lanes Improved:
 Lanes Added:
 Project Length:
 District: 6

Project Description: **CITY OF HOMESTEAD SR 5 / US 1 & SR 997 / KROME AVENUE**

Type of Work: **ROUTINE MAINTENANCE** SIS or Non-SIS: **No**

Extra Description:

		Proposed Funding (in \$000s)							
PHASE :	Funding Source	<2026	2025 - 2026	2026 - 2027	2027 - 2028	2028 - 2029	2029 - 2030	>2030	All Years
		334	0	0	0	0	0	0	334
MAINTENANCE	Total	334	0	0	0	0	0	0	334

RESPONSIBLE AGENCY: **FDOT**

Item Segment TOTAL ALL Years ALL Phases: **\$334**

Item Number: **252639**

Item TOTAL ALL Years ALL Phases ALL Segments: **\$676**

MIAMI-DADE TRANSPORTATION PLANNING ORGANIZATION
 TRANSPORTATION IMPROVEMENT PROGRAM
 PRIMARY STATE HIGHWAYS AND INTERMODAL



MAINTENANCE

TPO Project No: **DT2526392**
 LRTP Ref: 06-09
 County: MIAMI-DADE
 Roadway ID:
 Lanes Exist:
 Lanes Improved:
 Lanes Added:
 Project Length:
 District: 6

Project Description: **CITY OF HOMESTEAD SR 5 / US 1 & SR 997 / KROME AVENUE** SW 328 SW 304

Type of Work: **ROUTINE MAINTENANCE** SIS or Non-SIS: **No**
 Extra Description:

PHASE :		Proposed Funding (in \$000s)							All Years	
		Funding Source	<2026	2025 - 2026	2026 - 2027	2027 - 2028	2028 - 2029	2029 - 2030		>2030
			99	0	0	0	0	0	0	99
MAINTENANCE	Total		99	0	0	0	0	0	0	99

RESPONSIBLE AGENCY: **FDOT**

Item Segment **TOTAL ALL Years ALL Phases:** \$99

Item Number: 252639

Item **TOTAL ALL Years ALL Phases ALL Segments:** \$676

TPO Project No: **DT2526393**
 LRTP Ref: 06-09
 County: MIAMI-DADE
 Roadway ID:
 Lanes Exist:
 Lanes Improved:
 Lanes Added:
 Project Length:
 District: 6

Project Description: **CITY OF HOMESTEAD TURF & LANDSCAPE MAINTENANCE SR 5 / US 1 & SR 997 / KROME AVENUE**

Type of Work: **ROUTINE MAINTENANCE** SIS or Non-SIS: **No**
 Extra Description:

PHASE :		Proposed Funding (in \$000s)							All Years	
		Funding Source	<2026	2025 - 2026	2026 - 2027	2027 - 2028	2028 - 2029	2029 - 2030		>2030
			78	0	0	0	0	0	0	78
MAINTENANCE	Total		78	0	0	0	0	0	0	78

RESPONSIBLE AGENCY: **FDOT**

Item Segment **TOTAL ALL Years ALL Phases:** \$78

Item Number: 252639

Item **TOTAL ALL Years ALL Phases ALL Segments:** \$676

MIAMI-DADE TRANSPORTATION PLANNING ORGANIZATION
 TRANSPORTATION IMPROVEMENT PROGRAM
 PRIMARY STATE HIGHWAYS AND INTERMODAL



MAINTENANCE

TPO Project No: **DT2526394**
 LRTP Ref: 06-09
 County: MIAMI-DADE
 Roadway ID:
 Lanes Exist:
 Lanes Improved:
 Lanes Added:
 Project Length:
 District: 6

Project Description: **CITY OF HOMESTEAD LANDSCAPE MAINTENANCE AGREEMENT**

Type of Work: **ROUTINE MAINTENANCE** SIS or Non-SIS: **No**
 Extra Description:

		Proposed Funding (in \$000s)							
PHASE :	Funding Source	<2026	2025 - 2026	2026 - 2027	2027 - 2028	2028 - 2029	2029 - 2030	>2030	All Years
		78	0	0	0	0	0	0	78
MAINTENANCE	Total	78	0	0	0	0	0	0	78

RESPONSIBLE AGENCY: **FDOT**

Item Segment TOTAL ALL Years ALL Phases: **\$78**

Item Number: 252639

Item TOTAL ALL Years ALL Phases ALL Segments: **\$676**

TPO Project No: **DT2526395**
 LRTP Ref: 06-09
 County: MIAMI-DADE
 Roadway ID:
 Lanes Exist:
 Lanes Improved:
 Lanes Added:
 Project Length:
 District: 6

Project Description: **CITY OF HOMESTEAD LANDSCAPE MAINTENANCE AGREEMENT**

Type of Work: **ROUTINE MAINTENANCE** SIS or Non-SIS: **No**
 Extra Description:

		Proposed Funding (in \$000s)							
PHASE :	Funding Source	<2026	2025 - 2026	2026 - 2027	2027 - 2028	2028 - 2029	2029 - 2030	>2030	All Years
	D	0	29	29	29	0	0	0	87
MAINTENANCE	Total	0	29	29	29	0	0	0	87

RESPONSIBLE AGENCY: **FDOT**

Item Segment TOTAL ALL Years ALL Phases: **\$87**

Item Number: 252639

Item TOTAL ALL Years ALL Phases ALL Segments: **\$676**

MIAMI-DADE TRANSPORTATION PLANNING ORGANIZATION
 TRANSPORTATION IMPROVEMENT PROGRAM
 PRIMARY STATE HIGHWAYS AND INTERMODAL



MAINTENANCE

TPO Project No: **DT2526591**
 LRTP Ref: 06-09
 County: MIAMI-DADE
 Roadway ID:
 Lanes Exist:
 Lanes Improved:
 Lanes Added:
 Project Length:
 District: 6

Project Description: **GREATER MIAMI SERVICES DADE COUNTYWIDE**

Type of Work: **ROUTINE MAINTENANCE** SIS or Non-SIS: **No**

Extra Description:

		Proposed Funding (in \$000s)							
PHASE :	Funding Source	<2026	2025 - 2026	2026 - 2027	2027 - 2028	2028 - 2029	2029 - 2030	>2030	All Years
		1,295	0	0	0	0	0	0	1,295
MAINTENANCE	Total	1,295	0	0	0	0	0	0	1,295

RESPONSIBLE AGENCY: **FDOT**

Item Segment TOTAL ALL Years ALL Phases: **\$1,295**

Item Number: 252659 Item TOTAL ALL Years ALL Phases ALL Segments: **\$3,748**

TPO Project No: **DT2526592**
 LRTP Ref: 06-09
 County: MIAMI-DADE
 Roadway ID:
 Lanes Exist:
 Lanes Improved:
 Lanes Added:
 Project Length:
 District: 6

Project Description: **GREATER MIAMI SERVICES MIAMI-DADE / MONROE COUNTY LINE NW 54 STREET**

Type of Work: **ROUTINE MAINTENANCE** SIS or Non-SIS: **No**

Extra Description:

		Proposed Funding (in \$000s)							
PHASE :	Funding Source	<2026	2025 - 2026	2026 - 2027	2027 - 2028	2028 - 2029	2029 - 2030	>2030	All Years
		98	0	0	0	0	0	0	98
MAINTENANCE	Total	98	0	0	0	0	0	0	98

RESPONSIBLE AGENCY: **FDOT**

Item Segment TOTAL ALL Years ALL Phases: **\$98**

Item Number: 252659 Item TOTAL ALL Years ALL Phases ALL Segments: **\$3,748**

MIAMI-DADE TRANSPORTATION PLANNING ORGANIZATION
 TRANSPORTATION IMPROVEMENT PROGRAM
 PRIMARY STATE HIGHWAYS AND INTERMODAL



MAINTENANCE

TPO Project No: **DT2526593**
 LRTP Ref: 06-09
 County: MIAMI-DADE
 Roadway ID:
 Lanes Exist:
 Lanes Improved:
 Lanes Added:
 Project Length:
 District: 6

Project Description: **GREATER MIAMI SERVICES DADE COUNTYWIDE**

Type of Work: **ROUTINE MAINTENANCE** SIS or Non-SIS: **No**

Extra Description:

PHASE :		Proposed Funding (in \$000s)							All Years	
		Funding Source	<2026	2025 - 2026	2026 - 2027	2027 - 2028	2028 - 2029	2029 - 2030		>2030
			1,478	0	0	0	0	0	0	1,478
MAINTENANCE	Total		1,478	0	0	0	0	0	0	1,478

RESPONSIBLE AGENCY: **FDOT**

Item Segment TOTAL ALL Years ALL Phases: **\$1,478**

Item Number: 252659

Item TOTAL ALL Years ALL Phases ALL Segments: **\$3,748**

TPO Project No: **DT2526594**
 LRTP Ref: 06-09
 County: MIAMI-DADE
 Roadway ID:
 Lanes Exist:
 Lanes Improved:
 Lanes Added:
 Project Length:
 District: 6

Project Description: **GREATER MIAMI SERVICES MIAMI-DADE COUNTY**

Type of Work: **ROUTINE MAINTENANCE** SIS or Non-SIS: **No**

Extra Description:

PHASE :		Proposed Funding (in \$000s)							All Years	
		Funding Source	<2026	2025 - 2026	2026 - 2027	2027 - 2028	2028 - 2029	2029 - 2030		>2030
			415	0	0	0	0	0	0	415
MAINTENANCE	Total		415	0	0	0	0	0	0	415

RESPONSIBLE AGENCY: **FDOT**

Item Segment TOTAL ALL Years ALL Phases: **\$415**

Item Number: 252659

Item TOTAL ALL Years ALL Phases ALL Segments: **\$3,748**

MIAMI-DADE TRANSPORTATION PLANNING ORGANIZATION
 TRANSPORTATION IMPROVEMENT PROGRAM
 PRIMARY STATE HIGHWAYS AND INTERMODAL



MAINTENANCE

TPO Project No: **DT2526595**
 LRTP Ref: 06-09
 County: MIAMI-DADE
 Roadway ID:
 Lanes Exist:
 Lanes Improved:
 Lanes Added:
 Project Length:
 District: 6

Project Description: **GREATER MIAMI SERVICES MIAMI-DADE COUNTY**

Type of Work: **ROUTINE MAINTENANCE** SIS or Non-SIS: **No**

Extra Description:

		Proposed Funding (in \$000s)							
PHASE :	Funding Source	<2026	2025 - 2026	2026 - 2027	2027 - 2028	2028 - 2029	2029 - 2030	>2030	All Years
	D	154	154	154	0	0	0	0	462
MAINTENANCE	Total	154	154	154	0	0	0	0	462

RESPONSIBLE AGENCY: **FDOT**

Item Segment TOTAL ALL Years ALL Phases: **\$462**

Item Number: **252659**

Item TOTAL ALL Years ALL Phases ALL Segments: **\$3,748**

TPO Project No: **DT2526751**
 LRTP Ref: 06-09
 County: MIAMI-DADE
 Roadway ID:
 Lanes Exist:
 Lanes Improved:
 Lanes Added:
 Project Length:
 District: 6

Project Description: **ARTERIAL SWEEPING SOUTH DADE MAINTENANCE CONTRACT 2**

Type of Work: **ROUTINE MAINTENANCE** SIS or Non-SIS: **No**

Extra Description:

		Proposed Funding (in \$000s)							
PHASE :	Funding Source	<2026	2025 - 2026	2026 - 2027	2027 - 2028	2028 - 2029	2029 - 2030	>2030	All Years
		1,033	0	0	0	0	0	0	1,033
MAINTENANCE	Total	1,033	0	0	0	0	0	0	1,033

RESPONSIBLE AGENCY: **FDOT**

Item Segment TOTAL ALL Years ALL Phases: **\$1,033**

Item Number: **252675**

Item TOTAL ALL Years ALL Phases ALL Segments: **\$2,470**

MIAMI-DADE TRANSPORTATION PLANNING ORGANIZATION
 TRANSPORTATION IMPROVEMENT PROGRAM
 PRIMARY STATE HIGHWAYS AND INTERMODAL



MAINTENANCE

TPO Project No: **DT2526754**
 LRTP Ref: 06-09
 County: MIAMI-DADE
 Roadway ID:
 Lanes Exist:
 Lanes Improved:
 Lanes Added:
 Project Length:
 District: 6

Project Description: **ARTERIAL SWEEPING SOUTH DADE MAINTENANCE CONTRACT 2**

Type of Work: **ROUTINE MAINTENANCE** SIS or Non-SIS: **No**
 Extra Description:

		Proposed Funding (in \$000s)							
PHASE :	Funding Source	<2026	2025 - 2026	2026 - 2027	2027 - 2028	2028 - 2029	2029 - 2030	>2030	All Years
		548	0	0	0	0	0	0	548
MAINTENANCE	Total	548	0	0	0	0	0	0	548

RESPONSIBLE AGENCY: **FDOT**

Item Segment **TOTAL ALL Years ALL Phases:** **\$548**
 Item Number: 252675 Item **TOTAL ALL Years ALL Phases ALL Segments:** **\$2,470**

TPO Project No: **DT2526755**
 LRTP Ref: 06-09
 County: MIAMI-DADE
 Roadway ID:
 Lanes Exist:
 Lanes Improved:
 Lanes Added:
 Project Length:
 District: 6

Project Description: **SWEEPING MIAMI-DADE COUNTY**

Type of Work: **ROUTINE MAINTENANCE** SIS or Non-SIS: **No**
 Extra Description:

		Proposed Funding (in \$000s)							
PHASE :	Funding Source	<2026	2025 - 2026	2026 - 2027	2027 - 2028	2028 - 2029	2029 - 2030	>2030	All Years
		137	0	0	0	0	0	0	137
MAINTENANCE	Total	137	0	0	0	0	0	0	137

RESPONSIBLE AGENCY: **FDOT**

Item Segment **TOTAL ALL Years ALL Phases:** **\$137**
 Item Number: 252675 Item **TOTAL ALL Years ALL Phases ALL Segments:** **\$2,470**

MIAMI-DADE TRANSPORTATION PLANNING ORGANIZATION
 TRANSPORTATION IMPROVEMENT PROGRAM
 PRIMARY STATE HIGHWAYS AND INTERMODAL



MAINTENANCE

TPO Project No: **DT2526756**
 LRTP Ref: 06-09
 County: MIAMI-DADE
 Roadway ID:
 Lanes Exist:
 Lanes Improved:
 Lanes Added:
 Project Length:
 District: 6

Project Description: **SWEEPING MIAMI-DADE COUNTY**

Type of Work: **ROUTINE MAINTENANCE** SIS or Non-SIS: **No**

Extra Description:

		Proposed Funding (in \$000s)							
PHASE :	Funding Source	<2026	2025 - 2026	2026 - 2027	2027 - 2028	2028 - 2029	2029 - 2030	>2030	All Years
		180	0	0	0	0	0	0	180
MAINTENANCE	Total	180	0	0	0	0	0	0	180

RESPONSIBLE AGENCY: **FDOT**

Item Segment TOTAL ALL Years ALL Phases: **\$180**

Item Number: 252675

Item TOTAL ALL Years ALL Phases ALL Segments: **\$2,470**

TPO Project No: **DT2526757**
 LRTP Ref: 06-09
 County: MIAMI-DADE
 Roadway ID:
 Lanes Exist:
 Lanes Improved:
 Lanes Added:
 Project Length:
 District: 6

Project Description: **SWEEPING MIAMI-DADE COUNTY**

Type of Work: **ROUTINE MAINTENANCE** SIS or Non-SIS: **No**

Extra Description:

		Proposed Funding (in \$000s)							
PHASE :	Funding Source	<2026	2025 - 2026	2026 - 2027	2027 - 2028	2028 - 2029	2029 - 2030	>2030	All Years
		277	0	0	0	0	0	0	277
MAINTENANCE	Total	277	0	0	0	0	0	0	277

RESPONSIBLE AGENCY: **FDOT**

Item Segment TOTAL ALL Years ALL Phases: **\$277**

Item Number: 252675

Item TOTAL ALL Years ALL Phases ALL Segments: **\$2,470**

MIAMI-DADE TRANSPORTATION PLANNING ORGANIZATION
 TRANSPORTATION IMPROVEMENT PROGRAM
 PRIMARY STATE HIGHWAYS AND INTERMODAL



MAINTENANCE

TPO Project No: **DT2526758**
 LRTP Ref: 06-09
 County: MIAMI-DADE
 Roadway ID:
 Lanes Exist:
 Lanes Improved:
 Lanes Added:
 Project Length:
 District: 6

Project Description: **SWEEPING MIAMI-DADE COUNTY**

Type of Work: **ROUTINE MAINTENANCE** SIS or Non-SIS: **No**

Extra Description:

		Proposed Funding (in \$000s)							
PHASE :	Funding Source	<2026	2025 - 2026	2026 - 2027	2027 - 2028	2028 - 2029	2029 - 2030	>2030	All Years
	D	0	295	0	0	0	0	0	295
MAINTENANCE	Total	0	295	0	0	0	0	0	295

RESPONSIBLE AGENCY: **FDOT**

Item Segment TOTAL ALL Years ALL Phases: **\$295**

Item Number: 252675 Item TOTAL ALL Years ALL Phases ALL Segments: **\$2,470**

TPO Project No: **DT2530861**
 LRTP Ref: 06-09
 County: MIAMI-DADE
 Roadway ID:
 Lanes Exist:
 Lanes Improved:
 Lanes Added:
 Project Length:
 District: 6

Project Description: **I-195 / JULIA TUTTLE WEST OF INTERCOASTAL ALTON RD WATERWAY BRIDGE**

Type of Work: **ROUTINE MAINTENANCE** SIS or Non-SIS: **Yes**

Extra Description:

		Proposed Funding (in \$000s)							
PHASE :	Funding Source	<2026	2025 - 2026	2026 - 2027	2027 - 2028	2028 - 2029	2029 - 2030	>2030	All Years
		2,157	0	0	0	0	0	0	2,157
MAINTENANCE	Total	2,157	0	0	0	0	0	0	2,157

RESPONSIBLE AGENCY: **FDOT**

Item Segment TOTAL ALL Years ALL Phases: **\$2,157**

Item Number: 253086 Item TOTAL ALL Years ALL Phases ALL Segments: **\$6,057**

MIAMI-DADE TRANSPORTATION PLANNING ORGANIZATION
 TRANSPORTATION IMPROVEMENT PROGRAM
 PRIMARY STATE HIGHWAYS AND INTERMODAL



MAINTENANCE

TPO Project No: **DT2530862**
 LRTP Ref: 06-09
 County: MIAMI-DADE
 Roadway ID:
 Lanes Exist:
 Lanes Improved:
 Lanes Added:
 Project Length:
 District: 6

Project Description: **CITY OF MIAMI BEACH - I-195
 WATERWAY BRIDGE TO ALTON ROAD**

Type of Work: **ROUTINE MAINTENANCE** SIS or Non-SIS: **Yes**
 Extra Description:

		Proposed Funding (in \$000s)							
PHASE :	Funding Source	<2026	2025 - 2026	2026 - 2027	2027 - 2028	2028 - 2029	2029 - 2030	>2030	All Years
		2,080	0	0	0	0	0	0	2,080
MAINTENANCE	Total	2,080	0	0	0	0	0	0	2,080

RESPONSIBLE AGENCY: **FDOT**

Item Segment TOTAL ALL Years ALL Phases: **\$2,080**
 Item Number: 253086 Item TOTAL ALL Years ALL Phases ALL Segments: **\$6,057**

TPO Project No: **DT2530863**
 LRTP Ref: 06-09
 County: MIAMI-DADE
 Roadway ID:
 Lanes Exist:
 Lanes Improved:
 Lanes Added:
 Project Length:
 District: 6

Project Description: **MIAMI BEACH (JULIA TUTTLE) -
 LANDSCAPE MAINTENANCE
 AGREEMENT**

Type of Work: **ROUTINE MAINTENANCE** SIS or Non-SIS: **No**
 Extra Description:

		Proposed Funding (in \$000s)							
PHASE :	Funding Source	<2026	2025 - 2026	2026 - 2027	2027 - 2028	2028 - 2029	2029 - 2030	>2030	All Years
		780	0	0	0	0	0	0	780
MAINTENANCE	Total	780	0	0	0	0	0	0	780

RESPONSIBLE AGENCY: **FDOT**

Item Segment TOTAL ALL Years ALL Phases: **\$780**
 Item Number: 253086 Item TOTAL ALL Years ALL Phases ALL Segments: **\$6,057**

MIAMI-DADE TRANSPORTATION PLANNING ORGANIZATION
 TRANSPORTATION IMPROVEMENT PROGRAM
 PRIMARY STATE HIGHWAYS AND INTERMODAL



MAINTENANCE

TPO Project No: **DT2530864**
 LRTP Ref: 06-09
 County: MIAMI-DADE
 Roadway ID:
 Lanes Exist:
 Lanes Improved:
 Lanes Added:
 Project Length:
 District: 6

Project Description: **MIAMI BEACH (JULIA TUTTLE) - LANDSCAPE MAINTENANCE AGREEMENT**

Type of Work: **ROUTINE MAINTENANCE** SIS or Non-SIS: **No**
 Extra Description:

		Proposed Funding (in \$000s)							
PHASE :	Funding Source	<2026	2025 - 2026	2026 - 2027	2027 - 2028	2028 - 2029	2029 - 2030	>2030	All Years
	D	520	260	0	0	0	0	0	780
MAINTENANCE	Total	520	260	0	0	0	0	0	780

RESPONSIBLE AGENCY: **FDOT**

Item Segment TOTAL ALL Years ALL Phases: **\$780**
 Item Number: 253086 Item TOTAL ALL Years ALL Phases ALL Segments: **\$6,057**

TPO Project No: **DT2530865**
 LRTP Ref: 06-09
 County: MIAMI-DADE
 Roadway ID:
 Lanes Exist:
 Lanes Improved:
 Lanes Added:
 Project Length:
 District: 6

Project Description: **MIAMI BEACH (JULIA TUTTLE) - LANDSCAPE MAINTENANCE AGREEMENT**

Type of Work: **ROUTINE MAINTENANCE** SIS or Non-SIS: **No**
 Extra Description:

		Proposed Funding (in \$000s)							
PHASE :	Funding Source	<2026	2025 - 2026	2026 - 2027	2027 - 2028	2028 - 2029	2029 - 2030	>2030	All Years
	D	0	0	260	0	0	0	0	260
MAINTENANCE	Total	0	0	260	0	0	0	0	260

RESPONSIBLE AGENCY: **FDOT**

Item Segment TOTAL ALL Years ALL Phases: **\$260**
 Item Number: 253086 Item TOTAL ALL Years ALL Phases ALL Segments: **\$6,057**

MIAMI-DADE TRANSPORTATION PLANNING ORGANIZATION
 TRANSPORTATION IMPROVEMENT PROGRAM
 PRIMARY STATE HIGHWAYS AND INTERMODAL



MAINTENANCE

TPO Project No: **DT2530871**
 LRTP Ref: 06-09
 County: MIAMI-DADE
 Roadway ID:
 Lanes Exist:
 Lanes Improved:
 Lanes Added:
 Project Length:
 District: 6

Project Description: **I-395 / MACARTHUR CAUSEWAY WATSON ISLAND E CHANNEL BRIDGE**

Type of Work: **ROUTINE MAINTENANCE** SIS or Non-SIS: **Yes**

Extra Description:

		Proposed Funding (in \$000s)							
PHASE :	Funding Source	<2026	2025 - 2026	2026 - 2027	2027 - 2028	2028 - 2029	2029 - 2030	>2030	All Years
		1,949	0	0	0	0	0	0	1,949
MAINTENANCE	Total	1,949	0	0	0	0	0	0	1,949

RESPONSIBLE AGENCY: **FDOT**

Item Segment TOTAL ALL Years ALL Phases: **\$1,949**
 Item Number: 253087 Item TOTAL ALL Years ALL Phases ALL Segments: **\$2,493**

TPO Project No: **DT2530872**
 LRTP Ref: 06-09
 County: MIAMI-DADE
 Roadway ID:
 Lanes Exist:
 Lanes Improved:
 Lanes Added:
 Project Length:
 District: 6

Project Description: **CITY OF MIAMI BEACH I-395 / WATSON ISLAND E CHANNEL BRIDGE**

Type of Work: **ROUTINE MAINTENANCE** SIS or Non-SIS: **Yes**

Extra Description:

		Proposed Funding (in \$000s)							
PHASE :	Funding Source	<2026	2025 - 2026	2026 - 2027	2027 - 2028	2028 - 2029	2029 - 2030	>2030	All Years
		316	0	0	0	0	0	0	316
MAINTENANCE	Total	316	0	0	0	0	0	0	316

RESPONSIBLE AGENCY: **FDOT**

Item Segment TOTAL ALL Years ALL Phases: **\$316**
 Item Number: 253087 Item TOTAL ALL Years ALL Phases ALL Segments: **\$2,493**

MIAMI-DADE TRANSPORTATION PLANNING ORGANIZATION
 TRANSPORTATION IMPROVEMENT PROGRAM
 PRIMARY STATE HIGHWAYS AND INTERMODAL



MAINTENANCE

TPO Project No: **DT2530873**
 LRTP Ref: 06-09
 County: MIAMI-DADE
 Roadway ID:
 Lanes Exist:
 Lanes Improved:
 Lanes Added:
 Project Length:
 District: 6

Project Description: **MIAMI BEACH I-395 CAUSEWAY WATSON ISLAND E CHANNEL BRIDGE**

Type of Work: **ROUTINE MAINTENANCE** SIS or Non-SIS: **No**

Extra Description:

		Proposed Funding (in \$000s)							
PHASE :	Funding Source	<2026	2025 - 2026	2026 - 2027	2027 - 2028	2028 - 2029	2029 - 2030	>2030	All Years
		68	0	0	0	0	0	0	68
MAINTENANCE	Total	68	0	0	0	0	0	0	68

RESPONSIBLE AGENCY: **FDOT**

Item Segment **TOTAL ALL Years ALL Phases:** **\$68**

Item Number: **253087**

Item **TOTAL ALL Years ALL Phases ALL Segments:** **\$2,493**

TPO Project No: **DT2530874**
 LRTP Ref: 06-09
 County: MIAMI-DADE
 Roadway ID:
 Lanes Exist:
 Lanes Improved:
 Lanes Added:
 Project Length:
 District: 6

Project Description: **CITY OF MIAMI BEACH - (MACARTHUR) LANDSCAPE MAINTENANCE AGREEMENT**

Type of Work: **ROUTINE MAINTENANCE** SIS or Non-SIS: **No**

Extra Description:

		Proposed Funding (in \$000s)							
PHASE :	Funding Source	<2026	2025 - 2026	2026 - 2027	2027 - 2028	2028 - 2029	2029 - 2030	>2030	All Years
		68	0	0	0	0	0	0	68
MAINTENANCE	Total	68	0	0	0	0	0	0	68

RESPONSIBLE AGENCY: **FDOT**

Item Segment **TOTAL ALL Years ALL Phases:** **\$68**

Item Number: **253087**

Item **TOTAL ALL Years ALL Phases ALL Segments:** **\$2,493**

MIAMI-DADE TRANSPORTATION PLANNING ORGANIZATION
 TRANSPORTATION IMPROVEMENT PROGRAM
 PRIMARY STATE HIGHWAYS AND INTERMODAL



MAINTENANCE

TPO Project No: **DT2530875**
 LRTP Ref: 06-09
 County: MIAMI-DADE
 Roadway ID:
 Lanes Exist:
 Lanes Improved:
 Lanes Added:
 Project Length:
 District: 6

Project Description: **CITY OF MIAMI BEACH - (MACARTHUR)
 LANDSCAPE MAINTENANCE
 AGREEMENT**

Type of Work: **ROUTINE MAINTENANCE** SIS or Non-SIS: **No**
 Extra Description:

		Proposed Funding (in \$000s)							
PHASE :	Funding Source	<2026	2025 - 2026	2026 - 2027	2027 - 2028	2028 - 2029	2029 - 2030	>2030	All Years
	D	46	23	0	0	0	0	0	69
MAINTENANCE	Total	46	23	0	0	0	0	0	69

RESPONSIBLE AGENCY: **FDOT**

Item Segment TOTAL ALL Years ALL Phases: **\$69**

Item Number: **253087**

Item TOTAL ALL Years ALL Phases ALL Segments: **\$2,493**

TPO Project No: **DT2530876**
 LRTP Ref: 06-09
 County: MIAMI-DADE
 Roadway ID:
 Lanes Exist:
 Lanes Improved:
 Lanes Added:
 Project Length:
 District: 6

Project Description: **CITY OF MIAMI BEACH - (MACARTHUR)
 LANDSCAPE MAINTENANCE
 AGREEMENT**

Type of Work: **ROUTINE MAINTENANCE** SIS or Non-SIS: **No**
 Extra Description:

		Proposed Funding (in \$000s)							
PHASE :	Funding Source	<2026	2025 - 2026	2026 - 2027	2027 - 2028	2028 - 2029	2029 - 2030	>2030	All Years
	D	0	0	23	0	0	0	0	23
MAINTENANCE	Total	0	0	23	0	0	0	0	23

RESPONSIBLE AGENCY: **FDOT**

Item Segment TOTAL ALL Years ALL Phases: **\$23**

Item Number: **253087**

Item TOTAL ALL Years ALL Phases ALL Segments: **\$2,493**

MIAMI-DADE TRANSPORTATION PLANNING ORGANIZATION
 TRANSPORTATION IMPROVEMENT PROGRAM
 PRIMARY STATE HIGHWAYS AND INTERMODAL



MAINTENANCE

TPO Project No: **DT4033941**
 LRTP Ref: 06-09
 County: MIAMI-DADE
 Roadway ID:
 Lanes Exist:
 Lanes Improved:
 Lanes Added:
 Project Length:
 District: 6

Project Description: **CITY OF SOUTH MIAMI - SR 5 / US 1 AT SR 986 / SUNSET STREET**

Type of Work: **ROUTINE MAINTENANCE** SIS or Non-SIS: **No**

Extra Description:

		Proposed Funding (in \$000s)							
PHASE :	Funding Source	<2026	2025 - 2026	2026 - 2027	2027 - 2028	2028 - 2029	2029 - 2030	>2030	All Years
		107	0	0	0	0	0	0	107
MAINTENANCE	Total	107	0	0	0	0	0	0	107

RESPONSIBLE AGENCY: **FDOT**

Item Segment **TOTAL ALL Years ALL Phases:** \$107
 Item Number: 403394 Item **TOTAL ALL Years ALL Phases ALL Segments:** \$163

TPO Project No: **DT4033942**
 LRTP Ref: 06-09
 County: MIAMI-DADE
 Roadway ID:
 Lanes Exist:
 Lanes Improved:
 Lanes Added:
 Project Length:
 District: 6

Project Description: **CITY OF SOUTH MIAMI SR 5 / US 1 & SW 80 STREET SR 986 & SW 57 AVENUE**

Type of Work: **ROUTINE MAINTENANCE** SIS or Non-SIS: **No**

Extra Description:

		Proposed Funding (in \$000s)							
PHASE :	Funding Source	<2026	2025 - 2026	2026 - 2027	2027 - 2028	2028 - 2029	2029 - 2030	>2030	All Years
		20	0	0	0	0	0	0	20
MAINTENANCE	Total	20	0	0	0	0	0	0	20

RESPONSIBLE AGENCY: **FDOT**

Item Segment **TOTAL ALL Years ALL Phases:** \$20
 Item Number: 403394 Item **TOTAL ALL Years ALL Phases ALL Segments:** \$163

MIAMI-DADE TRANSPORTATION PLANNING ORGANIZATION
 TRANSPORTATION IMPROVEMENT PROGRAM
 PRIMARY STATE HIGHWAYS AND INTERMODAL



MAINTENANCE

TPO Project No: **DT4033943** Project Description: **CITY OF SOUTH MIAMI SR 5 / US 1 & SW 80 STREET SR 986 & SW 57 AVENUE**
 LRTP Ref: 06-09
 County: MIAMI-DADE
 Roadway ID:
 Lanes Exist:
 Lanes Improved:
 Lanes Added:
 Project Length:
 District: 6

Type of Work: **ROUTINE MAINTENANCE** SIS or Non-SIS: **No**
 Extra Description:

		Proposed Funding (in \$000s)							
PHASE :	Funding Source	<2026	2025 - 2026	2026 - 2027	2027 - 2028	2028 - 2029	2029 - 2030	>2030	All Years
		12	0	0	0	0	0	0	12
MAINTENANCE	Total	12	0	0	0	0	0	0	12

RESPONSIBLE AGENCY: **FDOT**

Item Segment TOTAL ALL Years ALL Phases: **\$12**
 Item Number: 403394 Item TOTAL ALL Years ALL Phases ALL Segments: **\$163**

TPO Project No: **DT4033945** Project Description: **CITY OF SOUTH MIAMI SR 5 / US 1 & SW 80 STREET SR 986 & SW 57 AVENUE**
 LRTP Ref: 06-09
 County: MIAMI-DADE
 Roadway ID:
 Lanes Exist:
 Lanes Improved:
 Lanes Added:
 Project Length:
 District: 6

Type of Work: **ROUTINE MAINTENANCE** SIS or Non-SIS: **No**
 Extra Description:

		Proposed Funding (in \$000s)							
PHASE :	Funding Source	<2026	2025 - 2026	2026 - 2027	2027 - 2028	2028 - 2029	2029 - 2030	>2030	All Years
		12	0	0	0	0	0	0	12
MAINTENANCE	Total	12	0	0	0	0	0	0	12

RESPONSIBLE AGENCY: **FDOT**

Item Segment TOTAL ALL Years ALL Phases: **\$12**
 Item Number: 403394 Item TOTAL ALL Years ALL Phases ALL Segments: **\$163**

MIAMI-DADE TRANSPORTATION PLANNING ORGANIZATION
TRANSPORTATION IMPROVEMENT PROGRAM
PRIMARY STATE HIGHWAYS AND INTERMODAL



MAINTENANCE

TPO Project No: **DT4033946**
LRTP Ref: 06-09
County: MIAMI-DADE
Roadway ID:
Lanes Exist:
Lanes Improved:
Lanes Added:
Project Length:
District: 6

Project Description: **CITY OF SOUTH MIAMI - LANDSCAPE MAINTENANCE AGREEMENT**

Type of Work: **ROUTINE MAINTENANCE** SIS or Non-SIS: **No**

Extra Description:

PHASE :		Proposed Funding (in \$000s)							
		Funding Source	<2026	2025 - 2026	2026 - 2027	2027 - 2028	2028 - 2029	2029 - 2030	>2030
D		8	4	0	0	0	0	0	12
MAINTENANCE	Total	8	4	0	0	0	0	0	12

RESPONSIBLE AGENCY: **FDOT**

Item Segment **TOTAL ALL Years ALL Phases:** **\$12**
Item Number: 403394 Item **TOTAL ALL Years ALL Phases ALL Segments:** **\$163**

TPO Project No: **DT4055741**
LRTP Ref: 06-09
County: MIAMI-DADE
Roadway ID:
Lanes Exist:
Lanes Improved:
Lanes Added:
Project Length:
District: 6

Project Description: **MIAMI-DADE COUNTYWIDE - AGREEMENT-TRAFFIC SIGNALS MAINTENANCE & OPERATION**

Type of Work: **TRAFFIC SIGNALS** SIS or Non-SIS: **No**

Extra Description:

PHASE :		Proposed Funding (in \$000s)							
		Funding Source	<2026	2025 - 2026	2026 - 2027	2027 - 2028	2028 - 2029	2029 - 2030	>2030
DIH		0	0	0	0	0	0	0	0
PRELIMINARY ENGINEERING	Total	0	0	0	0	0	0	0	0
DDR		46,134	3,427	3,463	3,675	0	0	0	56,699
DIH		191	67	5	0	0	0	0	263
DITS		32,776	5,113	5,317	5,405	0	0	0	48,611
OPERATIONS	Total	79,101	8,607	8,785	9,080	0	0	0	105,573
D		0	0	0	0	11,315	12,072	0	23,387
MAINTENANCE	Total	0	0	0	0	11,315	12,072	0	23,387

RESPONSIBLE AGENCY: **FDOT**

Item Segment **TOTAL ALL Years ALL Phases:** **\$128,960**
Item Number: 405574 Item **TOTAL ALL Years ALL Phases ALL Segments:** **\$128,960**

MIAMI-DADE TRANSPORTATION PLANNING ORGANIZATION
 TRANSPORTATION IMPROVEMENT PROGRAM
 PRIMARY STATE HIGHWAYS AND INTERMODAL



MAINTENANCE

TPO Project No: **DT4073341**
 LRTP Ref: 06-09
 County: MIAMI-DADE
 Roadway ID:
 Lanes Exist:
 Lanes Improved:
 Lanes Added:
 Project Length:
 District: 6

Project Description: **SR 5 / BISCAYNE BOULEVARD CITY OF AVENTURA**

Type of Work: **ROUTINE MAINTENANCE** SIS or Non-SIS: **No**
 Extra Description:

		Proposed Funding (in \$000s)							
PHASE :	Funding Source	<2026	2025 - 2026	2026 - 2027	2027 - 2028	2028 - 2029	2029 - 2030	>2030	All Years
		95	0	0	0	0	0	0	95
MAINTENANCE	Total	95	0	0	0	0	0	0	95

RESPONSIBLE AGENCY: **FDOT**

Item Segment TOTAL ALL Years ALL Phases: **\$95**
 Item Number: 407334 Item TOTAL ALL Years ALL Phases ALL Segments: **\$256**

TPO Project No: **DT4073342**
 LRTP Ref: 06-09
 County: MIAMI-DADE
 Roadway ID:
 Lanes Exist:
 Lanes Improved:
 Lanes Added:
 Project Length:
 District: 6

Project Description: **CITY OF AVENTURA SR 5 / BISCAYNE BOULEVARD MIAMI-DADE COUNTYLINE**

Type of Work: **ROUTINE MAINTENANCE** SIS or Non-SIS: **No**
 Extra Description:

		Proposed Funding (in \$000s)							
PHASE :	Funding Source	<2026	2025 - 2026	2026 - 2027	2027 - 2028	2028 - 2029	2029 - 2030	>2030	All Years
		72	0	0	0	0	0	0	72
MAINTENANCE	Total	72	0	0	0	0	0	0	72

RESPONSIBLE AGENCY: **FDOT**

Item Segment TOTAL ALL Years ALL Phases: **\$72**
 Item Number: 407334 Item TOTAL ALL Years ALL Phases ALL Segments: **\$256**

MIAMI-DADE TRANSPORTATION PLANNING ORGANIZATION
 TRANSPORTATION IMPROVEMENT PROGRAM
 PRIMARY STATE HIGHWAYS AND INTERMODAL



MAINTENANCE

TPO Project No: **DT4073345**
 LRTP Ref: 06-09
 County: MIAMI-DADE
 Roadway ID:
 Lanes Exist:
 Lanes Improved:
 Lanes Added:
 Project Length:
 District: 6

Project Description: **CITY OF AVENTURA LANDSCAPE MAINTENANCE AGREEMENT**

Type of Work: **ROUTINE MAINTENANCE** SIS or Non-SIS: **No**

Extra Description:

		Proposed Funding (in \$000s)							
PHASE :	Funding Source	<2026	2025 - 2026	2026 - 2027	2027 - 2028	2028 - 2029	2029 - 2030	>2030	All Years
		38	0	0	0	0	0	0	38
MAINTENANCE	Total	38	0	0	0	0	0	0	38

RESPONSIBLE AGENCY: **FDOT**

Item Segment TOTAL ALL Years ALL Phases: **\$38**

Item Number: 407334

Item TOTAL ALL Years ALL Phases ALL Segments: **\$256**

TPO Project No: **DT4073346**
 LRTP Ref: 06-09
 County: MIAMI-DADE
 Roadway ID:
 Lanes Exist:
 Lanes Improved:
 Lanes Added:
 Project Length:
 District: 6

Project Description: **CITY OF AVENTURA LANDSCAPE MAINTENANCE AGREEMENT**

Type of Work: **ROUTINE MAINTENANCE** SIS or Non-SIS: **No**

Extra Description:

		Proposed Funding (in \$000s)							
PHASE :	Funding Source	<2026	2025 - 2026	2026 - 2027	2027 - 2028	2028 - 2029	2029 - 2030	>2030	All Years
	D	25	13	0	0	0	0	0	38
MAINTENANCE	Total	25	13	0	0	0	0	0	38

RESPONSIBLE AGENCY: **FDOT**

Item Segment TOTAL ALL Years ALL Phases: **\$38**

Item Number: 407334

Item TOTAL ALL Years ALL Phases ALL Segments: **\$256**

MIAMI-DADE TRANSPORTATION PLANNING ORGANIZATION
 TRANSPORTATION IMPROVEMENT PROGRAM
 PRIMARY STATE HIGHWAYS AND INTERMODAL



MAINTENANCE

TPO Project No: **DT4073347**
 LRTP Ref: 06-09
 County: MIAMI-DADE
 Roadway ID:
 Lanes Exist:
 Lanes Improved:
 Lanes Added:
 Project Length:
 District: 6

Project Description: **CITY OF AVENTURA LANDSCAPE MAINTENANCE AGREEMENT**

Type of Work: **ROUTINE MAINTENANCE** SIS or Non-SIS: **No**

Extra Description:

		Proposed Funding (in \$000s)							
PHASE :	Funding Source	<2026	2025 - 2026	2026 - 2027	2027 - 2028	2028 - 2029	2029 - 2030	>2030	All Years
	D	0	0	13	0	0	0	0	13
MAINTENANCE	Total	0	0	13	0	0	0	0	13

RESPONSIBLE AGENCY: **FDOT**

Item Segment TOTAL ALL Years ALL Phases: **\$13**

Item Number: 407334

Item TOTAL ALL Years ALL Phases ALL Segments: **\$256**

TPO Project No: **DT4090571**
 LRTP Ref: 06-09
 County: MIAMI-DADE
 Roadway ID:
 Lanes Exist:
 Lanes Improved:
 Lanes Added:
 Project Length:
 District: 6

Project Description: **CITY OF MIAMI MI GARDENS - SR 860, SR 7 AND SR 817 LANDSCAPING**

Type of Work: **ROUTINE MAINTENANCE** SIS or Non-SIS: **No**

Extra Description:

		Proposed Funding (in \$000s)							
PHASE :	Funding Source	<2026	2025 - 2026	2026 - 2027	2027 - 2028	2028 - 2029	2029 - 2030	>2030	All Years
		157	0	0	0	0	0	0	157
MAINTENANCE	Total	157	0	0	0	0	0	0	157

RESPONSIBLE AGENCY: **FDOT**

Item Segment TOTAL ALL Years ALL Phases: **\$157**

Item Number: 409057

Item TOTAL ALL Years ALL Phases ALL Segments: **\$627**

MIAMI-DADE TRANSPORTATION PLANNING ORGANIZATION
 TRANSPORTATION IMPROVEMENT PROGRAM
 PRIMARY STATE HIGHWAYS AND INTERMODAL



MAINTENANCE

TPO Project No: **DT4090572**
 LRTP Ref: 06-09
 County: MIAMI-DADE
 Roadway ID:
 Lanes Exist:
 Lanes Improved:
 Lanes Added:
 Project Length:
 District: 6

Project Description: **CITY OF MIAMI MI GARDENS - SR 860, SR 7 AND SR 817 LANDSCAPING**

Type of Work: **ROUTINE MAINTENANCE** SIS or Non-SIS: **No**
 Extra Description:

PHASE :		Proposed Funding (in \$000s)							All Years	
		Funding Source	<2026	2025 - 2026	2026 - 2027	2027 - 2028	2028 - 2029	2029 - 2030		>2030
			251	0	0	0	0	0	0	251
MAINTENANCE	Total		251	0	0	0	0	0	0	251

RESPONSIBLE AGENCY: **FDOT**

Item Segment TOTAL ALL Years ALL Phases: **\$251**

Item Number: 409057

Item TOTAL ALL Years ALL Phases ALL Segments: **\$627**

TPO Project No: **DT4090573**
 LRTP Ref: 06-09
 County: MIAMI-DADE
 Roadway ID:
 Lanes Exist:
 Lanes Improved:
 Lanes Added:
 Project Length:
 District: 6

Project Description: **CITY OF MIAMI GARDENS - LANDSCAPE MAINTENANCE AGREEMENT**

Type of Work: **ROUTINE MAINTENANCE** SIS or Non-SIS: **No**
 Extra Description:

PHASE :		Proposed Funding (in \$000s)							All Years	
		Funding Source	<2026	2025 - 2026	2026 - 2027	2027 - 2028	2028 - 2029	2029 - 2030		>2030
			94	0	0	0	0	0	0	94
MAINTENANCE	Total		94	0	0	0	0	0	0	94

RESPONSIBLE AGENCY: **FDOT**

Item Segment TOTAL ALL Years ALL Phases: **\$94**

Item Number: 409057

Item TOTAL ALL Years ALL Phases ALL Segments: **\$627**

MIAMI-DADE TRANSPORTATION PLANNING ORGANIZATION
 TRANSPORTATION IMPROVEMENT PROGRAM
 PRIMARY STATE HIGHWAYS AND INTERMODAL



MAINTENANCE

TPO Project No: **DT4090574**
 LRTP Ref: 06-09
 County: MIAMI-DADE
 Roadway ID:
 Lanes Exist:
 Lanes Improved:
 Lanes Added:
 Project Length:
 District: 6

Project Description: **CITY OF MIAMI GARDENS - LANDSCAPE MAINTENANCE AGREEMENT**

Type of Work: **ROUTINE MAINTENANCE** SIS or Non-SIS: **No**
 Extra Description:

		Proposed Funding (in \$000s)							
PHASE :	Funding Source	<2026	2025 - 2026	2026 - 2027	2027 - 2028	2028 - 2029	2029 - 2030	>2030	All Years
	D	63	31	0	0	0	0	0	94
MAINTENANCE	Total	63	31	0	0	0	0	0	94

RESPONSIBLE AGENCY: **FDOT**

Item Segment TOTAL ALL Years ALL Phases: **\$94**

Item Number: 409057

Item TOTAL ALL Years ALL Phases ALL Segments: **\$627**

TPO Project No: **DT4090575**
 LRTP Ref: 06-09
 County: MIAMI-DADE
 Roadway ID:
 Lanes Exist:
 Lanes Improved:
 Lanes Added:
 Project Length:
 District: 6

Project Description: **CITY OF MIAMI GARDENS - LANDSCAPE MAINTENANCE AGREEMENT**

Type of Work: **ROUTINE MAINTENANCE** SIS or Non-SIS: **No**
 Extra Description:

		Proposed Funding (in \$000s)							
PHASE :	Funding Source	<2026	2025 - 2026	2026 - 2027	2027 - 2028	2028 - 2029	2029 - 2030	>2030	All Years
	D	0	0	31	0	0	0	0	31
MAINTENANCE	Total	0	0	31	0	0	0	0	31

RESPONSIBLE AGENCY: **FDOT**

Item Segment TOTAL ALL Years ALL Phases: **\$31**

Item Number: 409057

Item TOTAL ALL Years ALL Phases ALL Segments: **\$627**

MIAMI-DADE TRANSPORTATION PLANNING ORGANIZATION
 TRANSPORTATION IMPROVEMENT PROGRAM
 PRIMARY STATE HIGHWAYS AND INTERMODAL



MAINTENANCE

TPO Project No: **DT4105681**
 LRTP Ref: 06-09
 County: DIST/ST-WIDE
 Roadway ID:
 Lanes Exist:
 Lanes Improved:
 Lanes Added:
 Project Length:
 District: 6

Project Description: **SIGN INSPECTIONS DISTRICTWIDE**

Type of Work: **BRIDGE OPERATIONS** SIS or Non-SIS: **No**

Extra Description:

PHASE :		Proposed Funding (in \$000s)								
		Funding Source	<2026	2025 - 2026	2026 - 2027	2027 - 2028	2028 - 2029	2029 - 2030	>2030	All Years
			2,640	0	0	0	0	0	0	2,640
MAINTENANCE	Total		2,640	0	0	0	0	0	0	2,640

RESPONSIBLE AGENCY: **FDOT**

Item Segment TOTAL ALL Years ALL Phases: **\$2,640**

Item Number: 410568

Item TOTAL ALL Years ALL Phases ALL Segments: **\$14,576**

TPO Project No: **DT4105682**
 LRTP Ref: 06-09
 County: DIST/ST-WIDE
 Roadway ID:
 Lanes Exist:
 Lanes Improved:
 Lanes Added:
 Project Length:
 District: 6

Project Description: **MAST ARM INSPECTIONS DISTRICTWIDE**

Type of Work: **BRIDGE OPERATIONS** SIS or Non-SIS: **No**

Extra Description:

PHASE :		Proposed Funding (in \$000s)								
		Funding Source	<2026	2025 - 2026	2026 - 2027	2027 - 2028	2028 - 2029	2029 - 2030	>2030	All Years
			1,474	0	0	0	0	0	0	1,474
MAINTENANCE	Total		1,474	0	0	0	0	0	0	1,474

RESPONSIBLE AGENCY: **FDOT**

Item Segment TOTAL ALL Years ALL Phases: **\$1,474**

Item Number: 410568

Item TOTAL ALL Years ALL Phases ALL Segments: **\$14,576**

MIAMI-DADE TRANSPORTATION PLANNING ORGANIZATION
 TRANSPORTATION IMPROVEMENT PROGRAM
 PRIMARY STATE HIGHWAYS AND INTERMODAL



MAINTENANCE

TPO Project No: **DT4105683**
 LRTP Ref: 06-09
 County: DIST/ST-WIDE
 Roadway ID:
 Lanes Exist:
 Lanes Improved:
 Lanes Added:
 Project Length:
 District: 6

Project Description: **BRIDGE & MAINTENANCE CONSULTANT SUPPORT**

Type of Work: **BRIDGE OPERATIONS** SIS or Non-SIS: **No**

Extra Description:

		Proposed Funding (in \$000s)							
PHASE :	Funding Source	<2026	2025 - 2026	2026 - 2027	2027 - 2028	2028 - 2029	2029 - 2030	>2030	All Years
		395	0	0	0	0	0	0	395
MAINTENANCE	Total	395	0	0	0	0	0	0	395

RESPONSIBLE AGENCY: **FDOT**

Item Segment TOTAL ALL Years ALL Phases: **\$395**

Item Number: 410568

Item TOTAL ALL Years ALL Phases ALL Segments: **\$14,576**

TPO Project No: **DT4105684**
 LRTP Ref: 06-09
 County: DIST/ST-WIDE
 Roadway ID:
 Lanes Exist:
 Lanes Improved:
 Lanes Added:
 Project Length:
 District: 6

Project Description: **TRAFFIC SIGNAL MAST ARMS AND HIGH MAST LIGHT POLES INSPECTIONS**

Type of Work: **BRIDGE OPERATIONS** SIS or Non-SIS: **No**

Extra Description:

		Proposed Funding (in \$000s)							
PHASE :	Funding Source	<2026	2025 - 2026	2026 - 2027	2027 - 2028	2028 - 2029	2029 - 2030	>2030	All Years
		2,828	0	0	0	0	0	0	2,828
MAINTENANCE	Total	2,828	0	0	0	0	0	0	2,828

RESPONSIBLE AGENCY: **FDOT**

Item Segment TOTAL ALL Years ALL Phases: **\$2,828**

Item Number: 410568

Item TOTAL ALL Years ALL Phases ALL Segments: **\$14,576**

MIAMI-DADE TRANSPORTATION PLANNING ORGANIZATION
 TRANSPORTATION IMPROVEMENT PROGRAM
 PRIMARY STATE HIGHWAYS AND INTERMODAL



MAINTENANCE

TPO Project No: **DT4105685**
 LRTP Ref: 06-09
 County: DIST/ST-WIDE
 Roadway ID:
 Lanes Exist:
 Lanes Improved:
 Lanes Added:
 Project Length:
 District: 6

Project Description: **TRAFFIC SIGNAL MAST ARMS AND HIGH MAST LIGHT POLES INSPECTIONS**

Type of Work: **BRIDGE OPERATIONS**

SIS or Non-SIS: **No**

Extra Description:

		Proposed Funding (in \$000s)							
PHASE :	Funding Source	<2026	2025 - 2026	2026 - 2027	2027 - 2028	2028 - 2029	2029 - 2030	>2030	All Years
	D	906	515	525	387	0	0	0	2,333
MAINTENANCE	Total	906	515	525	387	0	0	0	2,333

RESPONSIBLE AGENCY: **FDOT**

Item Segment TOTAL ALL Years ALL Phases: **\$2,333**

Item Number: 410568

Item TOTAL ALL Years ALL Phases ALL Segments: **\$14,576**

TPO Project No: **DT4105686**
 LRTP Ref: 06-09
 County: DIST/ST-WIDE
 Roadway ID:
 Lanes Exist:
 Lanes Improved:
 Lanes Added:
 Project Length:
 District: 6

Project Description: **SIGN INSPECTIONS DISTRICTWIDE**

Type of Work: **BRIDGE OPERATIONS**

SIS or Non-SIS: **No**

Extra Description:

		Proposed Funding (in \$000s)							
PHASE :	Funding Source	<2026	2025 - 2026	2026 - 2027	2027 - 2028	2028 - 2029	2029 - 2030	>2030	All Years
		1,142	0	0	0	0	0	0	1,142
MAINTENANCE	Total	1,142	0	0	0	0	0	0	1,142

RESPONSIBLE AGENCY: **FDOT**

Item Segment TOTAL ALL Years ALL Phases: **\$1,142**

Item Number: 410568

Item TOTAL ALL Years ALL Phases ALL Segments: **\$14,576**

MIAMI-DADE TRANSPORTATION PLANNING ORGANIZATION
 TRANSPORTATION IMPROVEMENT PROGRAM
 PRIMARY STATE HIGHWAYS AND INTERMODAL



MAINTENANCE

TPO Project No: **DT4105687**
 LRTP Ref: 06-09
 County: DIST/ST-WIDE
 Roadway ID:
 Lanes Exist:
 Lanes Improved:
 Lanes Added:
 Project Length:
 District: 6

Project Description: **SIGN INSPECTIONS DISTRICTWIDE**

Type of Work: **BRIDGE OPERATIONS** SIS or Non-SIS: **No**

Extra Description:

		Proposed Funding (in \$000s)							
PHASE :	Funding Source	<2026	2025 - 2026	2026 - 2027	2027 - 2028	2028 - 2029	2029 - 2030	>2030	All Years
	D	612	532	60	0	0	0	0	1,204
MAINTENANCE	Total	612	532	60	0	0	0	0	1,204

RESPONSIBLE AGENCY: **FDOT**

Item Segment TOTAL ALL Years ALL Phases: **\$1,204**

Item Number: 410568

Item TOTAL ALL Years ALL Phases ALL Segments: **\$14,576**

TPO Project No: **DT4105688**
 LRTP Ref: 06-09
 County: DIST/ST-WIDE
 Roadway ID:
 Lanes Exist:
 Lanes Improved:
 Lanes Added:
 Project Length:
 District: 6

Project Description: **SIGN INSPECTIONS DISTRICTWIDE**

Type of Work: **BRIDGE OPERATIONS** SIS or Non-SIS: **No**

Extra Description:

		Proposed Funding (in \$000s)							
PHASE :	Funding Source	<2026	2025 - 2026	2026 - 2027	2027 - 2028	2028 - 2029	2029 - 2030	>2030	All Years
	D	0	0	650	630	650	630	0	2,560
MAINTENANCE	Total	0	0	650	630	650	630	0	2,560

RESPONSIBLE AGENCY: **FDOT**

Item Segment TOTAL ALL Years ALL Phases: **\$2,560**

Item Number: 410568

Item TOTAL ALL Years ALL Phases ALL Segments: **\$14,576**

MIAMI-DADE TRANSPORTATION PLANNING ORGANIZATION
 TRANSPORTATION IMPROVEMENT PROGRAM
 PRIMARY STATE HIGHWAYS AND INTERMODAL



MAINTENANCE

TPO Project No: **DT4105731**
 LRTP Ref: 06-09
 County: DIST/ST-WIDE
 Roadway ID:
 Lanes Exist:
 Lanes Improved:
 Lanes Added:
 Project Length:
 District: 6

Project Description: **M.E.I. MAINTENANCE / PERMIT INSPECTIONS**

Type of Work: **INSPECT CONSTRUCTION PROJS.** SIS or Non-SIS: **No**

Extra Description:

		Proposed Funding (in \$000s)							
PHASE :	Funding Source	<2026	2025 - 2026	2026 - 2027	2027 - 2028	2028 - 2029	2029 - 2030	>2030	All Years
		19,962	0	0	0	0	0	0	19,962
MAINTENANCE	Total	19,962	0	0	0	0	0	0	19,962

RESPONSIBLE AGENCY: **FDOT**

Item Segment TOTAL ALL Years ALL Phases: **\$19,962**

Item Number: 410573

Item TOTAL ALL Years ALL Phases ALL Segments: **\$32,072**

TPO Project No: **DT4105732**
 LRTP Ref: 06-09
 County: DIST/ST-WIDE
 Roadway ID:
 Lanes Exist:
 Lanes Improved:
 Lanes Added:
 Project Length:
 District: 6

Project Description: **M.E.I. MAINTENANCE / PERMIT INSPECTIONS**

Type of Work: **INSPECT CONSTRUCTION PROJS.** SIS or Non-SIS: **No**

Extra Description:

		Proposed Funding (in \$000s)							
PHASE :	Funding Source	<2026	2025 - 2026	2026 - 2027	2027 - 2028	2028 - 2029	2029 - 2030	>2030	All Years
		5,000	0	0	0	0	0	0	5,000
MAINTENANCE	Total	5,000	0	0	0	0	0	0	5,000

RESPONSIBLE AGENCY: **FDOT**

Item Segment TOTAL ALL Years ALL Phases: **\$5,000**

Item Number: 410573

Item TOTAL ALL Years ALL Phases ALL Segments: **\$32,072**

MIAMI-DADE TRANSPORTATION PLANNING ORGANIZATION
 TRANSPORTATION IMPROVEMENT PROGRAM
 PRIMARY STATE HIGHWAYS AND INTERMODAL



MAINTENANCE

TPO Project No: **DT4105733**
 LRTP Ref: 06-09
 County: DIST/ST-WIDE
 Roadway ID:
 Lanes Exist:
 Lanes Improved:
 Lanes Added:
 Project Length:
 District: 6

Project Description: **M.E.I. MAINTENANCE / PERMIT INSPECTIONS**

Type of Work: **INSPECT CONSTRUCTION PROJS.** SIS or Non-SIS: **No**

Extra Description:

		Proposed Funding (in \$000s)							
PHASE :	Funding Source	<2026	2025 - 2026	2026 - 2027	2027 - 2028	2028 - 2029	2029 - 2030	>2030	All Years
	D	0	550	1,560	1,560	1,330	0	0	5,000
MAINTENANCE	Total	0	550	1,560	1,560	1,330	0	0	5,000

RESPONSIBLE AGENCY: **FDOT**

Item Segment **TOTAL ALL Years ALL Phases:** **\$5,000**

Item Number: 410573

Item **TOTAL ALL Years ALL Phases ALL Segments:** **\$32,072**

TPO Project No: **DT4105734**
 LRTP Ref: 06-09
 County: DIST/ST-WIDE
 Roadway ID:
 Lanes Exist:
 Lanes Improved:
 Lanes Added:
 Project Length:
 District: 6

Project Description: **M.E.I. MAINTENANCE / PERMIT INSPECTIONS**

Type of Work: **INSPECT CONSTRUCTION PROJS.** SIS or Non-SIS: **No**

Extra Description:

		Proposed Funding (in \$000s)							
PHASE :	Funding Source	<2026	2025 - 2026	2026 - 2027	2027 - 2028	2028 - 2029	2029 - 2030	>2030	All Years
	D	0	0	0	0	550	1,560	0	2,110
MAINTENANCE	Total	0	0	0	0	550	1,560	0	2,110

RESPONSIBLE AGENCY: **FDOT**

Item Segment **TOTAL ALL Years ALL Phases:** **\$2,110**

Item Number: 410573

Item **TOTAL ALL Years ALL Phases ALL Segments:** **\$32,072**

MIAMI-DADE TRANSPORTATION PLANNING ORGANIZATION
 TRANSPORTATION IMPROVEMENT PROGRAM
 PRIMARY STATE HIGHWAYS AND INTERMODAL



MAINTENANCE

TPO Project No: **DT4131711**
 LRTP Ref: 06-09
 County: MIAMI-DADE
 Roadway ID:
 Lanes Exist:
 Lanes Improved:
 Lanes Added:
 Project Length: 4.330
 District: 6

Project Description: **SR 5 / LANDSCAPE-TURF SW 136 STREET SW 80 STREET**

Type of Work: **ROUTINE MAINTENANCE** SIS or Non-SIS: **No**

Extra Description:

		Proposed Funding (in \$000s)							
PHASE :	Funding Source	<2026	2025 - 2026	2026 - 2027	2027 - 2028	2028 - 2029	2029 - 2030	>2030	All Years
		87	0	0	0	0	0	0	87
MAINTENANCE	Total	87	0	0	0	0	0	0	87

RESPONSIBLE AGENCY: **FDOT**

Item Segment **TOTAL ALL Years ALL Phases:** **\$87**

Item Number: 413171

Item **TOTAL ALL Years ALL Phases ALL Segments:** **\$228**

TPO Project No: **DT4131712**
 LRTP Ref: 06-09
 County: MIAMI-DADE
 Roadway ID:
 Lanes Exist:
 Lanes Improved:
 Lanes Added:
 Project Length:
 District: 6

Project Description: **VILLAGE OF PINECREST US 1 / DIXIE HIGHWAY SW 136 STREET SW 80 STREET**

Type of Work: **ROUTINE MAINTENANCE** SIS or Non-SIS: **No**

Extra Description:

		Proposed Funding (in \$000s)							
PHASE :	Funding Source	<2026	2025 - 2026	2026 - 2027	2027 - 2028	2028 - 2029	2029 - 2030	>2030	All Years
		61	0	0	0	0	0	0	61
MAINTENANCE	Total	61	0	0	0	0	0	0	61

RESPONSIBLE AGENCY: **FDOT**

Item Segment **TOTAL ALL Years ALL Phases:** **\$61**

Item Number: 413171

Item **TOTAL ALL Years ALL Phases ALL Segments:** **\$228**

MIAMI-DADE TRANSPORTATION PLANNING ORGANIZATION
 TRANSPORTATION IMPROVEMENT PROGRAM
 PRIMARY STATE HIGHWAYS AND INTERMODAL



MAINTENANCE

TPO Project No: **DT4131713**
 LRTP Ref: 06-09
 County: MIAMI-DADE
 Roadway ID:
 Lanes Exist:
 Lanes Improved:
 Lanes Added:
 Project Length:
 District: 6

Project Description: **VILLAGE OF PINECREST US 1 / DIXE SW 136 STREET SW 80 STREET HIGHWAY**

Type of Work: **ROUTINE MAINTENANCE** SIS or Non-SIS: **No**

Extra Description:

		Proposed Funding (in \$000s)							
PHASE :	Funding Source	<2026	2025 - 2026	2026 - 2027	2027 - 2028	2028 - 2029	2029 - 2030	>2030	All Years
		24	0	0	0	0	0	0	24
MAINTENANCE	Total	24	0	0	0	0	0	0	24

RESPONSIBLE AGENCY: **FDOT**

Item Segment **TOTAL ALL Years ALL Phases:** **\$24**

Item Number: 413171

Item **TOTAL ALL Years ALL Phases ALL Segments:** **\$228**

TPO Project No: **DT4131714**
 LRTP Ref: 06-09
 County: MIAMI-DADE
 Roadway ID:
 Lanes Exist:
 Lanes Improved:
 Lanes Added:
 Project Length:
 District: 6

Project Description: **VILLAGE OF PINECREST LANDSCAPE MAINTENANCE AGREEMENT**

Type of Work: **ROUTINE MAINTENANCE** SIS or Non-SIS: **No**

Extra Description:

		Proposed Funding (in \$000s)							
PHASE :	Funding Source	<2026	2025 - 2026	2026 - 2027	2027 - 2028	2028 - 2029	2029 - 2030	>2030	All Years
		24	0	0	0	0	0	0	24
MAINTENANCE	Total	24	0	0	0	0	0	0	24

RESPONSIBLE AGENCY: **FDOT**

Item Segment **TOTAL ALL Years ALL Phases:** **\$24**

Item Number: 413171

Item **TOTAL ALL Years ALL Phases ALL Segments:** **\$228**

MIAMI-DADE TRANSPORTATION PLANNING ORGANIZATION
 TRANSPORTATION IMPROVEMENT PROGRAM
 PRIMARY STATE HIGHWAYS AND INTERMODAL



MAINTENANCE

TPO Project No: **DT4131715**
 LRTP Ref: 06-09
 County: MIAMI-DADE
 Roadway ID:
 Lanes Exist:
 Lanes Improved:
 Lanes Added:
 Project Length:
 District: 6

Project Description: **VILLAGE OF PINECREST LANDSCAPE MAINTENANCE AGREEMENT**

Type of Work: **ROUTINE MAINTENANCE** SIS or Non-SIS: **No**
 Extra Description:

		Proposed Funding (in \$000s)							
PHASE :	Funding Source	<2026	2025 - 2026	2026 - 2027	2027 - 2028	2028 - 2029	2029 - 2030	>2030	All Years
	D	16	8	0	0	0	0	0	24
MAINTENANCE	Total	16	8	0	0	0	0	0	24

RESPONSIBLE AGENCY: **FDOT**

Item Segment TOTAL ALL Years ALL Phases: **\$24**

Item Number: 413171

Item TOTAL ALL Years ALL Phases ALL Segments: **\$228**

TPO Project No: **DT4131716**
 LRTP Ref: 06-09
 County: MIAMI-DADE
 Roadway ID:
 Lanes Exist:
 Lanes Improved:
 Lanes Added:
 Project Length:
 District: 6

Project Description: **VILLAGE OF PINECREST LANDSCAPE MAINTENANCE AGREEMENT**

Type of Work: **ROUTINE MAINTENANCE** SIS or Non-SIS: **No**
 Extra Description:

		Proposed Funding (in \$000s)							
PHASE :	Funding Source	<2026	2025 - 2026	2026 - 2027	2027 - 2028	2028 - 2029	2029 - 2030	>2030	All Years
	D	0	0	8	0	0	0	0	8
MAINTENANCE	Total	0	0	8	0	0	0	0	8

RESPONSIBLE AGENCY: **FDOT**

Item Segment TOTAL ALL Years ALL Phases: **\$8**

Item Number: 413171

Item TOTAL ALL Years ALL Phases ALL Segments: **\$228**

MIAMI-DADE TRANSPORTATION PLANNING ORGANIZATION
 TRANSPORTATION IMPROVEMENT PROGRAM
 PRIMARY STATE HIGHWAYS AND INTERMODAL



MAINTENANCE

TPO Project No: **DT4142931**
 LRTP Ref: 06-09
 County: MIAMI-DADE
 Roadway ID:
 Lanes Exist:
 Lanes Improved:
 Lanes Added:
 Project Length:
 District: 6

Project Description: **MIAMI-DADE COUNTYWIDE - MONROE COUNTY LINE TO BROWARD COUNTY LINE**

Type of Work: **SIGNING/PAVEMENT MARKINGS** SIS or Non-SIS: **No**
 Extra Description:

		Proposed Funding (in \$000s)							
PHASE :	Funding Source	<2026	2025 - 2026	2026 - 2027	2027 - 2028	2028 - 2029	2029 - 2030	>2030	All Years
		2,357	0	0	0	0	0	0	2,357
MAINTENANCE	Total	2,357	0	0	0	0	0	0	2,357

RESPONSIBLE AGENCY: **FDOT**

Item Segment TOTAL ALL Years ALL Phases: **\$2,357**

Item Number: **414293**

Item TOTAL ALL Years ALL Phases ALL Segments: **\$6,086**

TPO Project No: **DT4142932**
 LRTP Ref: 06-09
 County: MIAMI-DADE
 Roadway ID:
 Lanes Exist:
 Lanes Improved:
 Lanes Added:
 Project Length:
 District: 6

Project Description: **MIAMI-DADE COUNTYWIDE - MONROE COUNTY LINE TO BROWARD COUNTY LINE**

Type of Work: **SIGNING/PAVEMENT MARKINGS** SIS or Non-SIS: **No**
 Extra Description:

		Proposed Funding (in \$000s)							
PHASE :	Funding Source	<2026	2025 - 2026	2026 - 2027	2027 - 2028	2028 - 2029	2029 - 2030	>2030	All Years
		594	0	0	0	0	0	0	594
MAINTENANCE	Total	594	0	0	0	0	0	0	594

RESPONSIBLE AGENCY: **FDOT**

Item Segment TOTAL ALL Years ALL Phases: **\$594**

Item Number: **414293**

Item TOTAL ALL Years ALL Phases ALL Segments: **\$6,086**

MIAMI-DADE TRANSPORTATION PLANNING ORGANIZATION
 TRANSPORTATION IMPROVEMENT PROGRAM
 PRIMARY STATE HIGHWAYS AND INTERMODAL



MAINTENANCE

TPO Project No: **DT4142933**
 LRTP Ref: 06-09
 County: MIAMI-DADE
 Roadway ID:
 Lanes Exist:
 Lanes Improved:
 Lanes Added:
 Project Length:
 District: 6

Project Description: **MIAMI-DADE COUNTYWIDE - PAVEMENT MARKINGS BROWARD MONROE LINES**

Type of Work: **SIGNING/PAVEMENT MARKINGS** SIS or Non-SIS: **No**

Extra Description:

		Proposed Funding (in \$000s)							
PHASE :	Funding Source	<2026	2025 - 2026	2026 - 2027	2027 - 2028	2028 - 2029	2029 - 2030	>2030	All Years
		376	0	0	0	0	0	0	376
MAINTENANCE	Total	376	0	0	0	0	0	0	376

RESPONSIBLE AGENCY: **FDOT**

Item Segment **TOTAL ALL Years ALL Phases:** **\$376**

Item Number: **414293** Item **TOTAL ALL Years ALL Phases ALL Segments:** **\$6,086**

TPO Project No: **DT4142935**
 LRTP Ref: 06-09
 County: MIAMI-DADE
 Roadway ID:
 Lanes Exist:
 Lanes Improved:
 Lanes Added:
 Project Length:
 District: 6

Project Description: **MIAMI-DADE COUNTY - STRIPING PHASE 1**

Type of Work: **SIGNING/PAVEMENT MARKINGS** SIS or Non-SIS: **No**

Extra Description:

		Proposed Funding (in \$000s)							
PHASE :	Funding Source	<2026	2025 - 2026	2026 - 2027	2027 - 2028	2028 - 2029	2029 - 2030	>2030	All Years
		658	0	0	0	0	0	0	658
MAINTENANCE	Total	658	0	0	0	0	0	0	658

RESPONSIBLE AGENCY: **FDOT**

Item Segment **TOTAL ALL Years ALL Phases:** **\$658**

Item Number: **414293** Item **TOTAL ALL Years ALL Phases ALL Segments:** **\$6,086**

MIAMI-DADE TRANSPORTATION PLANNING ORGANIZATION
 TRANSPORTATION IMPROVEMENT PROGRAM
 PRIMARY STATE HIGHWAYS AND INTERMODAL



MAINTENANCE

TPO Project No: **DT4142936**
 LRTP Ref: 06-09
 County: MIAMI-DADE
 Roadway ID:
 Lanes Exist:
 Lanes Improved:
 Lanes Added:
 Project Length:
 District: 6

Project Description: **RPM INSTALLATION MIAMI-DADE COUNTYWIDE**

Type of Work: **SIGNING/PAVEMENT MARKINGS** SIS or Non-SIS: **No**

Extra Description:

PHASE :		Proposed Funding (in \$000s)							All Years	
		Funding Source	<2026	2025 - 2026	2026 - 2027	2027 - 2028	2028 - 2029	2029 - 2030		>2030
			801	0	0	0	0	0	0	801
MAINTENANCE	Total		801	0	0	0	0	0	0	801

RESPONSIBLE AGENCY: **FDOT**

Item Segment **TOTAL ALL Years ALL Phases:** **\$801**

Item Number: **414293**

Item **TOTAL ALL Years ALL Phases ALL Segments:** **\$6,086**

TPO Project No: **DT4142937**
 LRTP Ref: 06-09
 County: MIAMI-DADE
 Roadway ID:
 Lanes Exist:
 Lanes Improved:
 Lanes Added:
 Project Length:
 District: 6

Project Description: **RPM INSTALLATION MIAMI-DADE COUNTY**

Type of Work: **SIGNING/PAVEMENT MARKINGS** SIS or Non-SIS: **No**

Extra Description:

PHASE :		Proposed Funding (in \$000s)							All Years	
		Funding Source	<2026	2025 - 2026	2026 - 2027	2027 - 2028	2028 - 2029	2029 - 2030		>2030
			100	0	0	0	0	0	0	100
MAINTENANCE	Total		100	0	0	0	0	0	0	100

RESPONSIBLE AGENCY: **FDOT**

Item Segment **TOTAL ALL Years ALL Phases:** **\$100**

Item Number: **414293**

Item **TOTAL ALL Years ALL Phases ALL Segments:** **\$6,086**

MIAMI-DADE TRANSPORTATION PLANNING ORGANIZATION
 TRANSPORTATION IMPROVEMENT PROGRAM
 PRIMARY STATE HIGHWAYS AND INTERMODAL



MAINTENANCE

TPO Project No: **DT4142938**
 LRTP Ref: 06-09
 County: MIAMI-DADE
 Roadway ID:
 Lanes Exist:
 Lanes Improved:
 Lanes Added:
 Project Length:
 District: 6

Project Description: **RPM INSTALLATION MIAMI-DADE COUNTY**

Type of Work: **SIGNING/PAVEMENT MARKINGS** SIS or Non-SIS: **No**

Extra Description:

PHASE :		Proposed Funding (in \$000s)							All Years	
		Funding Source	<2026	2025 - 2026	2026 - 2027	2027 - 2028	2028 - 2029	2029 - 2030		>2030
			600	0	0	0	0	0	0	600
MAINTENANCE	Total		600	0	0	0	0	0	0	600

RESPONSIBLE AGENCY: **FDOT**

Item Segment **TOTAL ALL Years ALL Phases:** **\$600**
 Item Number: **414293** Item **TOTAL ALL Years ALL Phases ALL Segments:** **\$6,086**

TPO Project No: **DT4142939**
 LRTP Ref: 06-09
 County: MIAMI-DADE
 Roadway ID:
 Lanes Exist:
 Lanes Improved:
 Lanes Added:
 Project Length:
 District: 6

Project Description: **RPM INSTALLATION MIAMI-DADE COUNTY**

Type of Work: **SIGNING/PAVEMENT MARKINGS** SIS or Non-SIS: **No**

Extra Description:

PHASE :		Proposed Funding (in \$000s)							All Years	
		Funding Source	<2026	2025 - 2026	2026 - 2027	2027 - 2028	2028 - 2029	2029 - 2030		>2030
		D	200	200	200	0	0	0	0	600
MAINTENANCE	Total		200	200	200	0	0	0	0	600

RESPONSIBLE AGENCY: **FDOT**

Item Segment **TOTAL ALL Years ALL Phases:** **\$600**
 Item Number: **414293** Item **TOTAL ALL Years ALL Phases ALL Segments:** **\$6,086**

MIAMI-DADE TRANSPORTATION PLANNING ORGANIZATION
 TRANSPORTATION IMPROVEMENT PROGRAM
 PRIMARY STATE HIGHWAYS AND INTERMODAL



MAINTENANCE

TPO Project No: **DT415501**
 LRTP Ref: 06-09
 County: DIST/ST-WIDE
 Roadway ID:
 Lanes Exist:
 Lanes Improved:
 Lanes Added:
 Project Length:
 District: 6

Project Description: **DISTRICTWIDE ROUTINE MAINTENANCE**

Type of Work: **ROUTINE MAINTENANCE** SIS or Non-SIS: **No**

Extra Description:

		Proposed Funding (in \$000s)							
PHASE :	Funding Source	<2026	2025 - 2026	2026 - 2027	2027 - 2028	2028 - 2029	2029 - 2030	>2030	All Years
	D	253,186	14,317	14,168	14,317	14,315	14,464	0	324,767
	DDR	0	0	0	0	0	0	0	0
	DS	0	0	0	0	0	0	0	0
MAINTENANCE	Total	253,186	14,317	14,168	14,317	14,315	14,464	0	324,767

RESPONSIBLE AGENCY: FDOT

Item Segment TOTAL ALL Years ALL Phases: **\$324,767**
 Item Number: **415550** Item TOTAL ALL Years ALL Phases ALL Segments: **\$324,767**

TPO Project No: **DT4167091**
 LRTP Ref: 06-09
 County: MIAMI-DADE
 Roadway ID:
 Lanes Exist:
 Lanes Improved:
 Lanes Added:
 Project Length:
 District: 6

Project Description: **SR 826 / PALMETTO EXPRESSWAY AT MIAMI LAKES DRIVE (NW 154 STREET)**

Type of Work: **ROUTINE MAINTENANCE** SIS or Non-SIS: **No**

Extra Description:

		Proposed Funding (in \$000s)							
PHASE :	Funding Source	<2026	2025 - 2026	2026 - 2027	2027 - 2028	2028 - 2029	2029 - 2030	>2030	All Years
		20	0	0	0	0	0	0	20
MAINTENANCE	Total	20	0	0	0	0	0	0	20

RESPONSIBLE AGENCY: FDOT

Item Segment TOTAL ALL Years ALL Phases: **\$20**
 Item Number: **416709** Item TOTAL ALL Years ALL Phases ALL Segments: **\$113**

MIAMI-DADE TRANSPORTATION PLANNING ORGANIZATION
 TRANSPORTATION IMPROVEMENT PROGRAM
 PRIMARY STATE HIGHWAYS AND INTERMODAL



MAINTENANCE

TPO Project No: **DT4167092**
 LRTP Ref: 06-09
 County: MIAMI-DADE
 Roadway ID:
 Lanes Exist:
 Lanes Improved:
 Lanes Added:
 Project Length:
 District: 6

Project Description: **TOWN OF MIAMI LAKES SR 826 / AT NW 154 STREET INTSCTN PALMETTO EXPRESSWAY**

Type of Work: **ROUTINE MAINTENANCE** SIS or Non-SIS: **No**

Extra Description:

PHASE :		Proposed Funding (in \$000s)								
		Funding Source	<2026	2025 - 2026	2026 - 2027	2027 - 2028	2028 - 2029	2029 - 2030	>2030	All Years
MAINTENANCE	Total	52	0	0	0	0	0	0	0	52

RESPONSIBLE AGENCY: **FDOT**

Item Segment TOTAL ALL Years ALL Phases: **\$52**

Item Number: 416709

Item TOTAL ALL Years ALL Phases ALL Segments: **\$113**

TPO Project No: **DT4167094**
 LRTP Ref: 06-09
 County: MIAMI-DADE
 Roadway ID:
 Lanes Exist:
 Lanes Improved:
 Lanes Added:
 Project Length:
 District: 6

Project Description: **TOWN OF MIAMI LAKES LANDSCAPE MAINTENANCE AGREEMENT**

Type of Work: **ROUTINE MAINTENANCE** SIS or Non-SIS: **No**

Extra Description:

PHASE :		Proposed Funding (in \$000s)								
		Funding Source	<2026	2025 - 2026	2026 - 2027	2027 - 2028	2028 - 2029	2029 - 2030	>2030	All Years
MAINTENANCE	Total	17	0	0	0	0	0	0	0	17

RESPONSIBLE AGENCY: **FDOT**

Item Segment TOTAL ALL Years ALL Phases: **\$17**

Item Number: 416709

Item TOTAL ALL Years ALL Phases ALL Segments: **\$113**

MIAMI-DADE TRANSPORTATION PLANNING ORGANIZATION
 TRANSPORTATION IMPROVEMENT PROGRAM
 PRIMARY STATE HIGHWAYS AND INTERMODAL



MAINTENANCE

TPO Project No: **DT4167095**
 LRTP Ref: 06-09
 County: MIAMI-DADE
 Roadway ID:
 Lanes Exist:
 Lanes Improved:
 Lanes Added:
 Project Length:
 District: 6

Project Description: **TOWN OF MIAMI LAKES LANDSCAPE MAINTENANCE AGREEMENT**

Type of Work: **ROUTINE MAINTENANCE** SIS or Non-SIS: **No**
 Extra Description:

		Proposed Funding (in \$000s)							
PHASE :	Funding Source	<2026	2025 - 2026	2026 - 2027	2027 - 2028	2028 - 2029	2029 - 2030	>2030	All Years
	D	12	6	0	0	0	0	0	18
MAINTENANCE	Total	12	6	0	0	0	0	0	18

RESPONSIBLE AGENCY: **FDOT**

Item Segment TOTAL ALL Years ALL Phases: **\$18**

Item Number: 416709

Item TOTAL ALL Years ALL Phases ALL Segments: **\$113**

TPO Project No: **DT4167096**
 LRTP Ref: 06-09
 County: MIAMI-DADE
 Roadway ID:
 Lanes Exist:
 Lanes Improved:
 Lanes Added:
 Project Length:
 District: 6

Project Description: **TOWN OF MIAMI LAKES LANDSCAPE MAINTENANCE AGREEMENT**

Type of Work: **ROUTINE MAINTENANCE** SIS or Non-SIS: **No**
 Extra Description:

		Proposed Funding (in \$000s)							
PHASE :	Funding Source	<2026	2025 - 2026	2026 - 2027	2027 - 2028	2028 - 2029	2029 - 2030	>2030	All Years
	D	0	0	6	0	0	0	0	6
MAINTENANCE	Total	0	0	6	0	0	0	0	6

RESPONSIBLE AGENCY: **FDOT**

Item Segment TOTAL ALL Years ALL Phases: **\$6**

Item Number: 416709

Item TOTAL ALL Years ALL Phases ALL Segments: **\$113**

MIAMI-DADE TRANSPORTATION PLANNING ORGANIZATION
 TRANSPORTATION IMPROVEMENT PROGRAM
 PRIMARY STATE HIGHWAYS AND INTERMODAL



MAINTENANCE

TPO Project No: **DT4169631**
 LRTP Ref: 06-09
 County: MIAMI-DADE
 Roadway ID:
 Lanes Exist:
 Lanes Improved:
 Lanes Added:
 Project Length:
 District: 6

Project Description: **MOWING TURNPIKEWIDE**

Type of Work: **ROUTINE MAINTENANCE** SIS or Non-SIS: **Yes**

Extra Description:

		Proposed Funding (in \$000s)							
PHASE :	Funding Source	<2026	2025 - 2026	2026 - 2027	2027 - 2028	2028 - 2029	2029 - 2030	>2030	All Years
	PKM1	6,383	223	223	0	0	0	0	6,829
MAINTENANCE	Total	6,383	223	223	0	0	0	0	6,829

RESPONSIBLE AGENCY: **FDOT**

Item Segment **TOTAL ALL Years ALL Phases:** **\$6,829**

Item Number: **416963**

Item **TOTAL ALL Years ALL Phases ALL Segments:** **\$6,829**

TPO Project No: **DT4188281**
 LRTP Ref: 06-10
 County: DIST/ST-WIDE
 Roadway ID:
 Lanes Exist:
 Lanes Improved:
 Lanes Added:
 Project Length: 2.925
 District: 6

Project Description: **DISTRICTWIDE MOVABLE BRIDGE ASSET MANAGEMENT**

Type of Work: **BRIDGE-ROUTINE MAINTENANCE** SIS or Non-SIS: **No**

Extra Description:

		Proposed Funding (in \$000s)							
PHASE :	Funding Source	<2026	2025 - 2026	2026 - 2027	2027 - 2028	2028 - 2029	2029 - 2030	>2030	All Years
		485	0	0	0	0	0	0	485
CONSTRUCTION	Total	485	0	0	0	0	0	0	485
		46,210	0	0	0	0	0	0	46,210
MAINTENANCE	Total	46,210	0	0	0	0	0	0	46,210

RESPONSIBLE AGENCY: **FDOT**

Item Segment **TOTAL ALL Years ALL Phases:** **\$46,695**

Item Number: **418828**

Item **TOTAL ALL Years ALL Phases ALL Segments:** **\$80,089**

MIAMI-DADE TRANSPORTATION PLANNING ORGANIZATION
 TRANSPORTATION IMPROVEMENT PROGRAM
 PRIMARY STATE HIGHWAYS AND INTERMODAL



MAINTENANCE

TPO Project No: **DT4188282**
 LRTP Ref: 06-10
 County: DIST/ST-WIDE
 Roadway ID:
 Lanes Exist:
 Lanes Improved:
 Lanes Added:
 Project Length:
 District: 6

Project Description: **DISTRICTWIDE MOVABLE BRIDGE ASSET MAINTENANCE**

Type of Work: **BRIDGE-ROUTINE MAINTENANCE** SIS or Non-SIS: **No**

Extra Description:

		Proposed Funding (in \$000s)							
PHASE :	Funding Source	<2026	2025 - 2026	2026 - 2027	2027 - 2028	2028 - 2029	2029 - 2030	>2030	All Years
	D	17,275	4,458	4,458	4,458	2,745	0	0	33,394
MAINTENANCE	Total	17,275	4,458	4,458	4,458	2,745	0	0	33,394

RESPONSIBLE AGENCY: **FDOT**

Item Segment TOTAL ALL Years ALL Phases: **\$33,394**

Item Number: 418828

Item TOTAL ALL Years ALL Phases ALL Segments: **\$80,089**

TPO Project No: **DT4243091**
 LRTP Ref: 06-10
 County: MIAMI-DADE
 Roadway ID:
 Lanes Exist:
 Lanes Improved:
 Lanes Added:
 Project Length: 0.011
 District: 6

Project Description: **SR 25 / OKEECHOBEE ROAD FEC BRIDGE @ RAMP 368.35 CROSSING (XING #272752Y)**

Type of Work: **RAILROAD CROSSING** SIS or Non-SIS: **No**

Extra Description:

		Proposed Funding (in \$000s)							
PHASE :	Funding Source	<2026	2025 - 2026	2026 - 2027	2027 - 2028	2028 - 2029	2029 - 2030	>2030	All Years
		98	0	0	0	0	0	0	98
RAILROAD & UTILITIES	Total	98	0	0	0	0	0	0	98

RESPONSIBLE AGENCY: **FDOT**

Item Segment TOTAL ALL Years ALL Phases: **\$98**

Item Number: 424309

Item TOTAL ALL Years ALL Phases ALL Segments: **\$508**

MIAMI-DADE TRANSPORTATION PLANNING ORGANIZATION
 TRANSPORTATION IMPROVEMENT PROGRAM
 PRIMARY STATE HIGHWAYS AND INTERMODAL



MAINTENANCE

TPO Project No: **DT4243092**
 LRTP Ref: 06-10
 County: MIAMI-DADE
 Roadway ID:
 Lanes Exist:
 Lanes Improved:
 Lanes Added:
 Project Length: 0.011
 District: 6

Project Description: **SR 25 / OKEECHOBEE ROAD FEC BRIDGE @ RAMP 368.35 CROSSING (XING #272752Y)**

Type of Work: **BRIDGE-ROUTINE MAINTENANCE** SIS or Non-SIS: **No**

Extra Description:

		Proposed Funding (in \$000s)							
PHASE :	Funding Source	<2026	2025 - 2026	2026 - 2027	2027 - 2028	2028 - 2029	2029 - 2030	>2030	All Years
		14	0	0	0	0	0	0	14
MAINTENANCE	Total	14	0	0	0	0	0	0	14

RESPONSIBLE AGENCY: **FDOT**

Item Segment TOTAL ALL Years ALL Phases: **\$14**

Item Number: 424309

Item TOTAL ALL Years ALL Phases ALL Segments: **\$508**

TPO Project No: **DT4243093**
 LRTP Ref: 06-10
 County: MIAMI-DADE
 Roadway ID:
 Lanes Exist:
 Lanes Improved:
 Lanes Added:
 Project Length:
 District: 6

Project Description: **SR 25 / OKEECHOBEE ROAD FEC BRIDGE @ RAMP 368.35 CROSSING (XING #272752Y)**

Type of Work: **ROUTINE MAINTENANCE** SIS or Non-SIS: **No**

Extra Description:

		Proposed Funding (in \$000s)							
PHASE :	Funding Source	<2026	2025 - 2026	2026 - 2027	2027 - 2028	2028 - 2029	2029 - 2030	>2030	All Years
	D	194	15	15	0	0	0	0	224
	DDR	127	0	0	0	0	0	0	127
RAILROAD & UTILITIES	Total	321	15	15	0	0	0	0	351

RESPONSIBLE AGENCY: **FDOT**

Item Segment TOTAL ALL Years ALL Phases: **\$351**

Item Number: 424309

Item TOTAL ALL Years ALL Phases ALL Segments: **\$508**

MIAMI-DADE TRANSPORTATION PLANNING ORGANIZATION
 TRANSPORTATION IMPROVEMENT PROGRAM
 PRIMARY STATE HIGHWAYS AND INTERMODAL



MAINTENANCE

TPO Project No: **DT4243094**
 LRTP Ref: 06-10
 County: MIAMI-DADE
 Roadway ID:
 Lanes Exist:
 Lanes Improved:
 Lanes Added:
 Project Length:
 District: 6

Project Description: **SR 25 / OKEECHOBEE ROAD FEC BRIDGE @ RAMP 368.35 CROSSING (XING #272752Y)**

Type of Work: **ROUTINE MAINTENANCE** SIS or Non-SIS: **No**
 Extra Description:

PHASE :		Proposed Funding (in \$000s)							
Funding Source	<2026	2025 - 2026	2026 - 2027	2027 - 2028	2028 - 2029	2029 - 2030	>2030	All Years	
D	0	0	0	15	15	15	0	45	
RAILROAD & UTILITIES	Total	0	0	0	15	15	15	45	

RESPONSIBLE AGENCY: **FDOT**

Item Segment TOTAL ALL Years ALL Phases: **\$45**
 Item Number: 424309 Item TOTAL ALL Years ALL Phases ALL Segments: **\$508**

TPO Project No: **DT4282351**
 LRTP Ref: 06-09
 County: MIAMI-DADE
 Roadway ID:
 Lanes Exist:
 Lanes Improved:
 Lanes Added:
 Project Length:
 District: 6

Project Description: **MIAMI-DADE COUNTY - CONCRETE, CURB & GUTTER NORTH DADE**

Type of Work: **ROUTINE MAINTENANCE** SIS or Non-SIS: **No**
 Extra Description:

PHASE :		Proposed Funding (in \$000s)							
Funding Source	<2026	2025 - 2026	2026 - 2027	2027 - 2028	2028 - 2029	2029 - 2030	>2030	All Years	
	1,178	0	0	0	0	0	0	1,178	
MAINTENANCE	Total	1,178	0	0	0	0	0	1,178	

RESPONSIBLE AGENCY: **FDOT**

Item Segment TOTAL ALL Years ALL Phases: **\$1,178**
 Item Number: 428235 Item TOTAL ALL Years ALL Phases ALL Segments: **\$4,550**

MIAMI-DADE TRANSPORTATION PLANNING ORGANIZATION
 TRANSPORTATION IMPROVEMENT PROGRAM
 PRIMARY STATE HIGHWAYS AND INTERMODAL



MAINTENANCE

TPO Project No: **DT4282352**
 LRTP Ref: 06-09
 County: MIAMI-DADE
 Roadway ID:
 Lanes Exist:
 Lanes Improved:
 Lanes Added:
 Project Length:
 District: 6

Project Description: **CONCRETE INSTALLATION MIAMI-DADE COUNTYWIDE**

Type of Work: **ROUTINE MAINTENANCE** SIS or Non-SIS: **No**

Extra Description:

		Proposed Funding (in \$000s)							
PHASE :	Funding Source	<2026	2025 - 2026	2026 - 2027	2027 - 2028	2028 - 2029	2029 - 2030	>2030	All Years
		880	0	0	0	0	0	0	880
MAINTENANCE	Total	880	0	0	0	0	0	0	880

RESPONSIBLE AGENCY: **FDOT**

Item Segment TOTAL ALL Years ALL Phases: **\$880**

Item Number: 428235

Item TOTAL ALL Years ALL Phases ALL Segments: **\$4,550**

TPO Project No: **DT4282353**
 LRTP Ref: 06-09
 County: MIAMI-DADE
 Roadway ID:
 Lanes Exist:
 Lanes Improved:
 Lanes Added:
 Project Length:
 District: 6

Project Description: **CONCRETE INSTALLATION MIAMI-DADE COUNTY**

Type of Work: **ROUTINE MAINTENANCE** SIS or Non-SIS: **No**

Extra Description:

		Proposed Funding (in \$000s)							
PHASE :	Funding Source	<2026	2025 - 2026	2026 - 2027	2027 - 2028	2028 - 2029	2029 - 2030	>2030	All Years
		900	0	0	0	0	0	0	900
MAINTENANCE	Total	900	0	0	0	0	0	0	900

RESPONSIBLE AGENCY: **FDOT**

Item Segment TOTAL ALL Years ALL Phases: **\$900**

Item Number: 428235

Item TOTAL ALL Years ALL Phases ALL Segments: **\$4,550**

MIAMI-DADE TRANSPORTATION PLANNING ORGANIZATION
 TRANSPORTATION IMPROVEMENT PROGRAM
 PRIMARY STATE HIGHWAYS AND INTERMODAL



MAINTENANCE

TPO Project No: **DT4282354**
 LRTP Ref: 06-09
 County: MIAMI-DADE
 Roadway ID:
 Lanes Exist:
 Lanes Improved:
 Lanes Added:
 Project Length:
 District: 6

Project Description: **CONCRETE INSTALLATION MIAMI-DADE COUNTY**

Type of Work: **ROUTINE MAINTENANCE** SIS or Non-SIS: **No**

Extra Description:

		Proposed Funding (in \$000s)							
PHASE :	Funding Source	<2026	2025 - 2026	2026 - 2027	2027 - 2028	2028 - 2029	2029 - 2030	>2030	All Years
		792	0	0	0	0	0	0	792
MAINTENANCE	Total	792	0	0	0	0	0	0	792

RESPONSIBLE AGENCY: **FDOT**

Item Segment **TOTAL ALL Years ALL Phases:** **\$792**

Item Number: 428235 Item **TOTAL ALL Years ALL Phases ALL Segments:** **\$4,550**

TPO Project No: **DT4282355**
 LRTP Ref: 06-09
 County: MIAMI-DADE
 Roadway ID:
 Lanes Exist:
 Lanes Improved:
 Lanes Added:
 Project Length:
 District: 6

Project Description: **CONCRETE INSTALLATION MIAMI-DADE COUNTY**

Type of Work: **ROUTINE MAINTENANCE** SIS or Non-SIS: **No**

Extra Description:

		Proposed Funding (in \$000s)							
PHASE :	Funding Source	<2026	2025 - 2026	2026 - 2027	2027 - 2028	2028 - 2029	2029 - 2030	>2030	All Years
	D	0	400	400	0	0	0	0	800
MAINTENANCE	Total	0	400	400	0	0	0	0	800

RESPONSIBLE AGENCY: **FDOT**

Item Segment **TOTAL ALL Years ALL Phases:** **\$800**

Item Number: 428235 Item **TOTAL ALL Years ALL Phases ALL Segments:** **\$4,550**

MIAMI-DADE TRANSPORTATION PLANNING ORGANIZATION
 TRANSPORTATION IMPROVEMENT PROGRAM
 PRIMARY STATE HIGHWAYS AND INTERMODAL



MAINTENANCE

TPO Project No: **DT4282831**
 LRTP Ref: 06-09
 County: MIAMI-DADE
 Roadway ID:
 Lanes Exist:
 Lanes Improved:
 Lanes Added:
 Project Length:
 District: 6

Project Description: **STRIPING PHASE A MIAMI-DADE COUNTYWIDE**

Type of Work: **ROUTINE MAINTENANCE** SIS or Non-SIS: **No**

Extra Description:

PHASE :		Proposed Funding (in \$000s)							All Years	
		Funding Source	<2026	2025 - 2026	2026 - 2027	2027 - 2028	2028 - 2029	2029 - 2030		>2030
			1,943	0	0	0	0	0	0	1,943
MAINTENANCE	Total		1,943	0	0	0	0	0	0	1,943

RESPONSIBLE AGENCY: **FDOT**

Item Segment **TOTAL ALL Years ALL Phases:** **\$1,943**

Item Number: **428283**

Item **TOTAL ALL Years ALL Phases ALL Segments:** **\$4,839**

TPO Project No: **DT4282832**
 LRTP Ref: 06-09
 County: MIAMI-DADE
 Roadway ID:
 Lanes Exist:
 Lanes Improved:
 Lanes Added:
 Project Length:
 District: 6

Project Description: **STRIPING PHASE A MIAMI-DADE COUNTYWIDE**

Type of Work: **ROUTINE MAINTENANCE** SIS or Non-SIS: **No**

Extra Description:

PHASE :		Proposed Funding (in \$000s)							All Years	
		Funding Source	<2026	2025 - 2026	2026 - 2027	2027 - 2028	2028 - 2029	2029 - 2030		>2030
			1,052	0	0	0	0	0	0	1,052
MAINTENANCE	Total		1,052	0	0	0	0	0	0	1,052

RESPONSIBLE AGENCY: **FDOT**

Item Segment **TOTAL ALL Years ALL Phases:** **\$1,052**

Item Number: **428283**

Item **TOTAL ALL Years ALL Phases ALL Segments:** **\$4,839**

MIAMI-DADE TRANSPORTATION PLANNING ORGANIZATION
 TRANSPORTATION IMPROVEMENT PROGRAM
 PRIMARY STATE HIGHWAYS AND INTERMODAL



MAINTENANCE

TPO Project No: **DT4282833**
 LRTP Ref: 06-09
 County: MIAMI-DADE
 Roadway ID:
 Lanes Exist:
 Lanes Improved:
 Lanes Added:
 Project Length:
 District: 6

Project Description: **STRIPING MIAMI-DADE COUNTY**

Type of Work: **ROUTINE MAINTENANCE** SIS or Non-SIS: **No**

Extra Description:

		Proposed Funding (in \$000s)							
PHASE :	Funding Source	<2026	2025 - 2026	2026 - 2027	2027 - 2028	2028 - 2029	2029 - 2030	>2030	All Years
		794	0	0	0	0	0	0	794
MAINTENANCE	Total	794	0	0	0	0	0	0	794

RESPONSIBLE AGENCY: **FDOT**

Item Segment TOTAL ALL Years ALL Phases: **\$794**

Item Number: **428283**

Item TOTAL ALL Years ALL Phases ALL Segments: **\$4,839**

TPO Project No: **DT4282834**
 LRTP Ref: 06-09
 County: MIAMI-DADE
 Roadway ID:
 Lanes Exist:
 Lanes Improved:
 Lanes Added:
 Project Length:
 District: 6

Project Description: **STRIPING MIAMI-DADE COUNTY**

Type of Work: **ROUTINE MAINTENANCE** SIS or Non-SIS: **No**

Extra Description:

		Proposed Funding (in \$000s)							
PHASE :	Funding Source	<2026	2025 - 2026	2026 - 2027	2027 - 2028	2028 - 2029	2029 - 2030	>2030	All Years
	D	350	350	350	0	0	0	0	1,050
MAINTENANCE	Total	350	350	350	0	0	0	0	1,050

RESPONSIBLE AGENCY: **FDOT**

Item Segment TOTAL ALL Years ALL Phases: **\$1,050**

Item Number: **428283**

Item TOTAL ALL Years ALL Phases ALL Segments: **\$4,839**

MIAMI-DADE TRANSPORTATION PLANNING ORGANIZATION
 TRANSPORTATION IMPROVEMENT PROGRAM
 PRIMARY STATE HIGHWAYS AND INTERMODAL



MAINTENANCE

TPO Project No: **DT4282871**
 LRTP Ref: 06-09
 County: MIAMI-DADE
 Roadway ID:
 Lanes Exist:
 Lanes Improved:
 Lanes Added:
 Project Length:
 District: 6

Project Description: **SIGNING MIAMI-DADE COUNTYWIDE**

Type of Work: **ROUTINE MAINTENANCE** SIS or Non-SIS: **No**

Extra Description:

		Proposed Funding (in \$000s)							
PHASE :	Funding Source	<2026	2025 - 2026	2026 - 2027	2027 - 2028	2028 - 2029	2029 - 2030	>2030	All Years
		450	0	0	0	0	0	0	450
MAINTENANCE	Total	450	0	0	0	0	0	0	450

RESPONSIBLE AGENCY: **FDOT**

Item Segment TOTAL ALL Years ALL Phases: **\$450**

Item Number: **428287**

Item TOTAL ALL Years ALL Phases ALL Segments: **\$2,318**

TPO Project No: **DT4282872**
 LRTP Ref: 06-09
 County: MIAMI-DADE
 Roadway ID:
 Lanes Exist:
 Lanes Improved:
 Lanes Added:
 Project Length:
 District: 6

Project Description: **SIGNING MIAMI-DADE COUNTYWIDE**

Type of Work: **ROUTINE MAINTENANCE** SIS or Non-SIS: **No**

Extra Description:

		Proposed Funding (in \$000s)							
PHASE :	Funding Source	<2026	2025 - 2026	2026 - 2027	2027 - 2028	2028 - 2029	2029 - 2030	>2030	All Years
		202	0	0	0	0	0	0	202
MAINTENANCE	Total	202	0	0	0	0	0	0	202

RESPONSIBLE AGENCY: **FDOT**

Item Segment TOTAL ALL Years ALL Phases: **\$202**

Item Number: **428287**

Item TOTAL ALL Years ALL Phases ALL Segments: **\$2,318**

MIAMI-DADE TRANSPORTATION PLANNING ORGANIZATION
 TRANSPORTATION IMPROVEMENT PROGRAM
 PRIMARY STATE HIGHWAYS AND INTERMODAL



MAINTENANCE

TPO Project No: **DT4282873**
 LRTP Ref: 06-09
 County: MIAMI-DADE
 Roadway ID:
 Lanes Exist:
 Lanes Improved:
 Lanes Added:
 Project Length:
 District: 6

Project Description: **SIGNING MIAMI-DADE COUNTYWIDE**

Type of Work: **ROUTINE MAINTENANCE** SIS or Non-SIS: **No**

Extra Description:

		Proposed Funding (in \$000s)							
PHASE :	Funding Source	<2026	2025 - 2026	2026 - 2027	2027 - 2028	2028 - 2029	2029 - 2030	>2030	All Years
		501	0	0	0	0	0	0	501
MAINTENANCE	Total	501	0	0	0	0	0	0	501

RESPONSIBLE AGENCY: **FDOT**

Item Segment TOTAL ALL Years ALL Phases: **\$501**

Item Number: **428287**

Item TOTAL ALL Years ALL Phases ALL Segments: **\$2,318**

TPO Project No: **DT4282874**
 LRTP Ref: 06-09
 County: MIAMI-DADE
 Roadway ID:
 Lanes Exist:
 Lanes Improved:
 Lanes Added:
 Project Length:
 District: 6

Project Description: **SIGNING MIAMI-DADE COUNTY**

Type of Work: **ROUTINE MAINTENANCE** SIS or Non-SIS: **No**

Extra Description:

		Proposed Funding (in \$000s)							
PHASE :	Funding Source	<2026	2025 - 2026	2026 - 2027	2027 - 2028	2028 - 2029	2029 - 2030	>2030	All Years
		265	0	0	0	0	0	0	265
MAINTENANCE	Total	265	0	0	0	0	0	0	265

RESPONSIBLE AGENCY: **FDOT**

Item Segment TOTAL ALL Years ALL Phases: **\$265**

Item Number: **428287**

Item TOTAL ALL Years ALL Phases ALL Segments: **\$2,318**

MIAMI-DADE TRANSPORTATION PLANNING ORGANIZATION
 TRANSPORTATION IMPROVEMENT PROGRAM
 PRIMARY STATE HIGHWAYS AND INTERMODAL



MAINTENANCE

TPO Project No: **DT4282875**
 LRTP Ref: 06-09
 County: MIAMI-DADE
 Roadway ID:
 Lanes Exist:
 Lanes Improved:
 Lanes Added:
 Project Length:
 District: 6

Project Description: **SIGNING MIAMI-DADE COUNTY**

Type of Work: **ROUTINE MAINTENANCE** SIS or Non-SIS: **No**

Extra Description:

		Proposed Funding (in \$000s)							
PHASE :	Funding Source	<2026	2025 - 2026	2026 - 2027	2027 - 2028	2028 - 2029	2029 - 2030	>2030	All Years
		350	0	0	0	0	0	0	350
MAINTENANCE	Total	350	0	0	0	0	0	0	350

RESPONSIBLE AGENCY: **FDOT**

Item Segment **TOTAL ALL Years ALL Phases:** **\$350**

Item Number: **428287** Item **TOTAL ALL Years ALL Phases ALL Segments:** **\$2,318**

TPO Project No: **DT4282876**
 LRTP Ref: 06-09
 County: MIAMI-DADE
 Roadway ID:
 Lanes Exist:
 Lanes Improved:
 Lanes Added:
 Project Length:
 District: 6

Project Description: **SIGNING MIAMI-DADE COUNTY**

Type of Work: **ROUTINE MAINTENANCE** SIS or Non-SIS: **No**

Extra Description:

		Proposed Funding (in \$000s)							
PHASE :	Funding Source	<2026	2025 - 2026	2026 - 2027	2027 - 2028	2028 - 2029	2029 - 2030	>2030	All Years
		350	0	0	0	0	0	0	350
MAINTENANCE	Total	350	0	0	0	0	0	0	350

RESPONSIBLE AGENCY: **FDOT**

Item Segment **TOTAL ALL Years ALL Phases:** **\$350**

Item Number: **428287** Item **TOTAL ALL Years ALL Phases ALL Segments:** **\$2,318**

MIAMI-DADE TRANSPORTATION PLANNING ORGANIZATION
 TRANSPORTATION IMPROVEMENT PROGRAM
 PRIMARY STATE HIGHWAYS AND INTERMODAL



MAINTENANCE

TPO Project No: **DT4282877**
 LRTP Ref: 06-09
 County: MIAMI-DADE
 Roadway ID:
 Lanes Exist:
 Lanes Improved:
 Lanes Added:
 Project Length:
 District: 6

Project Description: **SIGNING MIAMI-DADE COUNTY**

Type of Work: **ROUTINE MAINTENANCE** SIS or Non-SIS: **No**

Extra Description:

		Proposed Funding (in \$000s)							
PHASE :	Funding Source	<2026	2025 - 2026	2026 - 2027	2027 - 2028	2028 - 2029	2029 - 2030	>2030	All Years
	D	0	0	200	0	0	0	0	200
MAINTENANCE	Total	0	0	200	0	0	0	0	200

RESPONSIBLE AGENCY: **FDOT**

Item Segment TOTAL ALL Years ALL Phases: **\$200**

Item Number: **428287**

Item TOTAL ALL Years ALL Phases ALL Segments: **\$2,318**

TPO Project No: **DT4282881**
 LRTP Ref: 06-09
 County: MIAMI-DADE
 Roadway ID:
 Lanes Exist:
 Lanes Improved:
 Lanes Added:
 Project Length:
 District: 6

Project Description: **LANDSCAPE MAINTENANC MIAMI-DADE COUNTYWIDE**

Type of Work: **ROUTINE MAINTENANCE** SIS or Non-SIS: **No**

Extra Description:

		Proposed Funding (in \$000s)							
PHASE :	Funding Source	<2026	2025 - 2026	2026 - 2027	2027 - 2028	2028 - 2029	2029 - 2030	>2030	All Years
		199	0	0	0	0	0	0	199
MAINTENANCE	Total	199	0	0	0	0	0	0	199

RESPONSIBLE AGENCY: **FDOT**

Item Segment TOTAL ALL Years ALL Phases: **\$199**

Item Number: **428288**

Item TOTAL ALL Years ALL Phases ALL Segments: **\$3,488**

MIAMI-DADE TRANSPORTATION PLANNING ORGANIZATION
 TRANSPORTATION IMPROVEMENT PROGRAM
 PRIMARY STATE HIGHWAYS AND INTERMODAL



MAINTENANCE

TPO Project No: **DT4282882**
 LRTP Ref: 06-09
 County: MIAMI-DADE
 Roadway ID:
 Lanes Exist:
 Lanes Improved:
 Lanes Added:
 Project Length:
 District: 6

Project Description: **LANDSCAPE MAINTENANC MIAMI-DADE COUNTYWIDE**

Type of Work: **ROUTINE MAINTENANCE** SIS or Non-SIS: **No**
 Extra Description:

		Proposed Funding (in \$000s)							
PHASE :	Funding Source	<2026	2025 - 2026	2026 - 2027	2027 - 2028	2028 - 2029	2029 - 2030	>2030	All Years
		900	0	0	0	0	0	0	900
MAINTENANCE	Total	900	0	0	0	0	0	0	900

RESPONSIBLE AGENCY: **FDOT**

Item Segment **TOTAL ALL Years ALL Phases:** \$900
 Item Number: 428288 Item **TOTAL ALL Years ALL Phases ALL Segments:** \$3,488

TPO Project No: **DT4282883**
 LRTP Ref: 06-09
 County: MIAMI-DADE
 Roadway ID:
 Lanes Exist:
 Lanes Improved:
 Lanes Added:
 Project Length:
 District: 6

Project Description: **TREE TRIMMING MIAMI-DADE COUNTYWIDE**

Type of Work: **ROUTINE MAINTENANCE** SIS or Non-SIS: **No**
 Extra Description:

		Proposed Funding (in \$000s)							
PHASE :	Funding Source	<2026	2025 - 2026	2026 - 2027	2027 - 2028	2028 - 2029	2029 - 2030	>2030	All Years
		200	0	0	0	0	0	0	200
MAINTENANCE	Total	200	0	0	0	0	0	0	200

RESPONSIBLE AGENCY: **FDOT**

Item Segment **TOTAL ALL Years ALL Phases:** \$200
 Item Number: 428288 Item **TOTAL ALL Years ALL Phases ALL Segments:** \$3,488

MIAMI-DADE TRANSPORTATION PLANNING ORGANIZATION
 TRANSPORTATION IMPROVEMENT PROGRAM
 PRIMARY STATE HIGHWAYS AND INTERMODAL



MAINTENANCE

TPO Project No: **DT4282884**
 LRTP Ref: 06-09
 County: MIAMI-DADE
 Roadway ID:
 Lanes Exist:
 Lanes Improved:
 Lanes Added:
 Project Length:
 District: 6

Project Description: **POWER SHEARING MIAMI-DADE COUNTYWIDE**

Type of Work: **ROUTINE MAINTENANCE** SIS or Non-SIS: **No**

Extra Description:

		Proposed Funding (in \$000s)							
PHASE :	Funding Source	<2026	2025 - 2026	2026 - 2027	2027 - 2028	2028 - 2029	2029 - 2030	>2030	All Years
		119	0	0	0	0	0	0	119
MAINTENANCE	Total	119	0	0	0	0	0	0	119

RESPONSIBLE AGENCY: **FDOT**

Item Segment **TOTAL ALL Years ALL Phases:** **\$119**

Item Number: **428288** Item **TOTAL ALL Years ALL Phases ALL Segments:** **\$3,488**

TPO Project No: **DT4282885**
 LRTP Ref: 06-09
 County: MIAMI-DADE
 Roadway ID:
 Lanes Exist:
 Lanes Improved:
 Lanes Added:
 Project Length:
 District: 6

Project Description: **TREE TRIMMING MIAMI-DADE COUNTYWIDE**

Type of Work: **ROUTINE MAINTENANCE** SIS or Non-SIS: **No**

Extra Description:

		Proposed Funding (in \$000s)							
PHASE :	Funding Source	<2026	2025 - 2026	2026 - 2027	2027 - 2028	2028 - 2029	2029 - 2030	>2030	All Years
		600	0	0	0	0	0	0	600
MAINTENANCE	Total	600	0	0	0	0	0	0	600

RESPONSIBLE AGENCY: **FDOT**

Item Segment **TOTAL ALL Years ALL Phases:** **\$600**

Item Number: **428288** Item **TOTAL ALL Years ALL Phases ALL Segments:** **\$3,488**

MIAMI-DADE TRANSPORTATION PLANNING ORGANIZATION
 TRANSPORTATION IMPROVEMENT PROGRAM
 PRIMARY STATE HIGHWAYS AND INTERMODAL



MAINTENANCE

TPO Project No: **DT4282886**
 LRTP Ref: 06-09
 County: MIAMI-DADE
 Roadway ID:
 Lanes Exist:
 Lanes Improved:
 Lanes Added:
 Project Length:
 District: 6

Project Description: **TREE TRIMMING MIAMI-DADE COUNTY**

Type of Work: **ROUTINE MAINTENANCE** SIS or Non-SIS: **No**

Extra Description:

		Proposed Funding (in \$000s)							
PHASE :	Funding Source	<2026	2025 - 2026	2026 - 2027	2027 - 2028	2028 - 2029	2029 - 2030	>2030	All Years
		630	0	0	0	0	0	0	630
MAINTENANCE	Total	630	0	0	0	0	0	0	630

RESPONSIBLE AGENCY: **FDOT**

Item Segment TOTAL ALL Years ALL Phases: **\$630**

Item Number: **428288**

Item TOTAL ALL Years ALL Phases ALL Segments: **\$3,488**

TPO Project No: **DT4282887**
 LRTP Ref: 06-09
 County: MIAMI-DADE
 Roadway ID:
 Lanes Exist:
 Lanes Improved:
 Lanes Added:
 Project Length:
 District: 6

Project Description: **TREE TRIMMING MIAMI-DADE COUNTY**

Type of Work: **ROUTINE MAINTENANCE** SIS or Non-SIS: **No**

Extra Description:

		Proposed Funding (in \$000s)							
PHASE :	Funding Source	<2026	2025 - 2026	2026 - 2027	2027 - 2028	2028 - 2029	2029 - 2030	>2030	All Years
	D	420	210	0	0	0	0	0	630
MAINTENANCE	Total	420	210	0	0	0	0	0	630

RESPONSIBLE AGENCY: **FDOT**

Item Segment TOTAL ALL Years ALL Phases: **\$630**

Item Number: **428288**

Item TOTAL ALL Years ALL Phases ALL Segments: **\$3,488**

MIAMI-DADE TRANSPORTATION PLANNING ORGANIZATION
 TRANSPORTATION IMPROVEMENT PROGRAM
 PRIMARY STATE HIGHWAYS AND INTERMODAL



MAINTENANCE

TPO Project No: **DT4282888**
 LRTP Ref: 06-09
 County: MIAMI-DADE
 Roadway ID:
 Lanes Exist:
 Lanes Improved:
 Lanes Added:
 Project Length:
 District: 6

Project Description: **TREE TRIMMING AND REMOVAL MIAMI-DADE COUNTY**

Type of Work: **ROUTINE MAINTENANCE** SIS or Non-SIS: **No**

Extra Description:

PHASE :		Proposed Funding (in \$000s)							
		Funding Source	<2026	2025 - 2026	2026 - 2027	2027 - 2028	2028 - 2029	2029 - 2030	>2030
D		0	0	210	0	0	0	0	210
MAINTENANCE	Total	0	0	210	0	0	0	0	210

RESPONSIBLE AGENCY: **FDOT**

Item Segment TOTAL ALL Years ALL Phases: **\$210**

Item Number: 428288 Item TOTAL ALL Years ALL Phases ALL Segments: **\$3,488**

TPO Project No: **DT4282891**
 LRTP Ref: 06-09
 County: MIAMI-DADE
 Roadway ID:
 Lanes Exist:
 Lanes Improved:
 Lanes Added:
 Project Length:
 District: 6

Project Description: **GRAFFITI / CONCRETE CLEANING MIAMI-DADE COUNTYWIDE**

Type of Work: **ROUTINE MAINTENANCE** SIS or Non-SIS: **No**

Extra Description:

PHASE :		Proposed Funding (in \$000s)							
		Funding Source	<2026	2025 - 2026	2026 - 2027	2027 - 2028	2028 - 2029	2029 - 2030	>2030
		792	0	0	0	0	0	0	792
MAINTENANCE	Total	792	0	0	0	0	0	0	792

RESPONSIBLE AGENCY: **FDOT**

Item Segment TOTAL ALL Years ALL Phases: **\$792**

Item Number: 428289 Item TOTAL ALL Years ALL Phases ALL Segments: **\$1,768**

MIAMI-DADE TRANSPORTATION PLANNING ORGANIZATION
TRANSPORTATION IMPROVEMENT PROGRAM
PRIMARY STATE HIGHWAYS AND INTERMODAL



MAINTENANCE

TPO Project No: **DT4282892**
LRTP Ref: 06-09
County: MIAMI-DADE
Roadway ID:
Lanes Exist:
Lanes Improved:
Lanes Added:
Project Length:
District: 6

Project Description: **GRAFFITI / CONCRETE CLEANING MIAMI-DADE COUNTYWIDE**

Type of Work: **ROUTINE MAINTENANCE** SIS or Non-SIS: **No**

Extra Description:

		Proposed Funding (in \$000s)							
PHASE :	Funding Source	<2026	2025 - 2026	2026 - 2027	2027 - 2028	2028 - 2029	2029 - 2030	>2030	All Years
		256	0	0	0	0	0	0	256
MAINTENANCE	Total	256	0	0	0	0	0	0	256

RESPONSIBLE AGENCY: **FDOT**

Item Segment TOTAL ALL Years ALL Phases: **\$256**

Item Number: 428289

Item TOTAL ALL Years ALL Phases ALL Segments: **\$1,768**

TPO Project No: **DT4282893**
LRTP Ref: 06-09
County: MIAMI-DADE
Roadway ID:
Lanes Exist:
Lanes Improved:
Lanes Added:
Project Length:
District: 6

Project Description: **CONCRETE CLEANING MIAMI-DADE COUNTY**

Type of Work: **ROUTINE MAINTENANCE** SIS or Non-SIS: **No**

Extra Description:

		Proposed Funding (in \$000s)							
PHASE :	Funding Source	<2026	2025 - 2026	2026 - 2027	2027 - 2028	2028 - 2029	2029 - 2030	>2030	All Years
		360	0	0	0	0	0	0	360
MAINTENANCE	Total	360	0	0	0	0	0	0	360

RESPONSIBLE AGENCY: **FDOT**

Item Segment TOTAL ALL Years ALL Phases: **\$360**

Item Number: 428289

Item TOTAL ALL Years ALL Phases ALL Segments: **\$1,768**

MIAMI-DADE TRANSPORTATION PLANNING ORGANIZATION
 TRANSPORTATION IMPROVEMENT PROGRAM
 PRIMARY STATE HIGHWAYS AND INTERMODAL



MAINTENANCE

TPO Project No: **DT4282894**
 LRTP Ref: 06-09
 County: MIAMI-DADE
 Roadway ID:
 Lanes Exist:
 Lanes Improved:
 Lanes Added:
 Project Length:
 District: 6

Project Description: **CONCRETE CLEANING MIAMI-DADE COUNTY**

Type of Work: **ROUTINE MAINTENANCE** SIS or Non-SIS: **No**

Extra Description:

		Proposed Funding (in \$000s)							
PHASE :	Funding Source	<2026	2025 - 2026	2026 - 2027	2027 - 2028	2028 - 2029	2029 - 2030	>2030	All Years
	D	0	120	120	120	0	0	0	360
MAINTENANCE	Total	0	120	120	120	0	0	0	360

RESPONSIBLE AGENCY: **FDOT**

Item Segment TOTAL ALL Years ALL Phases: **\$360**

Item Number: **428289**

Item TOTAL ALL Years ALL Phases ALL Segments: **\$1,768**

TPO Project No: **DT4282901**
 LRTP Ref: 06-09
 County: MIAMI-DADE
 Roadway ID:
 Lanes Exist:
 Lanes Improved:
 Lanes Added:
 Project Length:
 District: 6

Project Description: **CONCRETE INSTALLATION MIAMI-DADE COUNTYWIDE**

Type of Work: **ROUTINE MAINTENANCE** SIS or Non-SIS: **No**

Extra Description:

		Proposed Funding (in \$000s)							
PHASE :	Funding Source	<2026	2025 - 2026	2026 - 2027	2027 - 2028	2028 - 2029	2029 - 2030	>2030	All Years
		1,822	0	0	0	0	0	0	1,822
MAINTENANCE	Total	1,822	0	0	0	0	0	0	1,822

RESPONSIBLE AGENCY: **FDOT**

Item Segment TOTAL ALL Years ALL Phases: **\$1,822**

Item Number: **428290**

Item TOTAL ALL Years ALL Phases ALL Segments: **\$2,047**

MIAMI-DADE TRANSPORTATION PLANNING ORGANIZATION
 TRANSPORTATION IMPROVEMENT PROGRAM
 PRIMARY STATE HIGHWAYS AND INTERMODAL



MAINTENANCE

TPO Project No: **DT4282902**
 LRTP Ref: 06-09
 County: MIAMI-DADE
 Roadway ID:
 Lanes Exist:
 Lanes Improved:
 Lanes Added:
 Project Length:
 District: 6

Project Description: **CONCRETE INSTALLATION MIAMI-DADE COUNTYWIDE**

Type of Work: **ROUTINE MAINTENANCE** SIS or Non-SIS: **No**
 Extra Description:

		Proposed Funding (in \$000s)							
PHASE :	Funding Source	<2026	2025 - 2026	2026 - 2027	2027 - 2028	2028 - 2029	2029 - 2030	>2030	All Years
		225	0	0	0	0	0	0	225
MAINTENANCE	Total	225	0	0	0	0	0	0	225

RESPONSIBLE AGENCY: **FDOT**

Item Segment **TOTAL ALL Years ALL Phases:** **\$225**
 Item Number: 428290 Item **TOTAL ALL Years ALL Phases ALL Segments:** **\$2,047**

TPO Project No: **DT4282932**
 LRTP Ref: 06-09
 County: DIST/ST-WIDE
 Roadway ID:
 Lanes Exist:
 Lanes Improved:
 Lanes Added:
 Project Length:
 District: 6

Project Description: **SIGNING VARIOUS ROADS IN DADE AND MONROE-DSITRICTWIDE**

Type of Work: **ROUTINE MAINTENANCE** SIS or Non-SIS: **No**
 Extra Description:

		Proposed Funding (in \$000s)							
PHASE :	Funding Source	<2026	2025 - 2026	2026 - 2027	2027 - 2028	2028 - 2029	2029 - 2030	>2030	All Years
		600	0	0	0	0	0	0	600
MAINTENANCE	Total	600	0	0	0	0	0	0	600

RESPONSIBLE AGENCY: **FDOT**

Item Segment **TOTAL ALL Years ALL Phases:** **\$600**
 Item Number: 428293 Item **TOTAL ALL Years ALL Phases ALL Segments:** **\$2,345**

MIAMI-DADE TRANSPORTATION PLANNING ORGANIZATION
 TRANSPORTATION IMPROVEMENT PROGRAM
 PRIMARY STATE HIGHWAYS AND INTERMODAL



MAINTENANCE

TPO Project No: **DT4282933**
 LRTP Ref: 06-09
 County: MIAMI-DADE
 Roadway ID:
 Lanes Exist:
 Lanes Improved:
 Lanes Added:
 Project Length:
 District: 6

Project Description: **SIGNING MIAMI-DADE COUNTYWIDE**

Type of Work: **ROUTINE MAINTENANCE** SIS or Non-SIS: **No**

Extra Description:

		Proposed Funding (in \$000s)							
PHASE :	Funding Source	<2026	2025 - 2026	2026 - 2027	2027 - 2028	2028 - 2029	2029 - 2030	>2030	All Years
		745	0	0	0	0	0	0	745
MAINTENANCE	Total	745	0	0	0	0	0	0	745

RESPONSIBLE AGENCY: **FDOT**

Item Segment **TOTAL ALL Years ALL Phases:** **\$745**

Item Number: **428293** Item **TOTAL ALL Years ALL Phases ALL Segments:** **\$2,345**

TPO Project No: **DT4282934**
 LRTP Ref: 06-09
 County: MIAMI-DADE
 Roadway ID:
 Lanes Exist:
 Lanes Improved:
 Lanes Added:
 Project Length:
 District: 6

Project Description: **SIGNING MIAMI-DADE COUNTY**

Type of Work: **ROUTINE MAINTENANCE** SIS or Non-SIS: **No**

Extra Description:

		Proposed Funding (in \$000s)							
PHASE :	Funding Source	<2026	2025 - 2026	2026 - 2027	2027 - 2028	2028 - 2029	2029 - 2030	>2030	All Years
		375	0	0	0	0	0	0	375
MAINTENANCE	Total	375	0	0	0	0	0	0	375

RESPONSIBLE AGENCY: **FDOT**

Item Segment **TOTAL ALL Years ALL Phases:** **\$375**

Item Number: **428293** Item **TOTAL ALL Years ALL Phases ALL Segments:** **\$2,345**

MIAMI-DADE TRANSPORTATION PLANNING ORGANIZATION
 TRANSPORTATION IMPROVEMENT PROGRAM
 PRIMARY STATE HIGHWAYS AND INTERMODAL



MAINTENANCE

TPO Project No: **DT4282935**
 LRTP Ref: 06-09
 County: MIAMI-DADE
 Roadway ID:
 Lanes Exist:
 Lanes Improved:
 Lanes Added:
 Project Length:
 District: 6

Project Description: **SIGNING MIAMI-DADE COUNTY**

Type of Work: **ROUTINE MAINTENANCE** SIS or Non-SIS: **No**

Extra Description:

		Proposed Funding (in \$000s)							
PHASE :	Funding Source	<2026	2025 - 2026	2026 - 2027	2027 - 2028	2028 - 2029	2029 - 2030	>2030	All Years
	D	250	125	0	0	0	0	0	375
MAINTENANCE	Total	250	125	0	0	0	0	0	375

RESPONSIBLE AGENCY: **FDOT**

Item Segment TOTAL ALL Years ALL Phases: **\$375**

Item Number: **428293**

Item TOTAL ALL Years ALL Phases ALL Segments: **\$2,345**

TPO Project No: **DT4282936**
 LRTP Ref: 06-09
 County: MIAMI-DADE
 Roadway ID:
 Lanes Exist:
 Lanes Improved:
 Lanes Added:
 Project Length:
 District: 6

Project Description: **SIGNING MIAMI-DADE COUNTY**

Type of Work: **ROUTINE MAINTENANCE** SIS or Non-SIS: **No**

Extra Description:

		Proposed Funding (in \$000s)							
PHASE :	Funding Source	<2026	2025 - 2026	2026 - 2027	2027 - 2028	2028 - 2029	2029 - 2030	>2030	All Years
	D	0	125	125	0	0	0	0	250
MAINTENANCE	Total	0	125	125	0	0	0	0	250

RESPONSIBLE AGENCY: **FDOT**

Item Segment TOTAL ALL Years ALL Phases: **\$250**

Item Number: **428293**

Item TOTAL ALL Years ALL Phases ALL Segments: **\$2,345**

MIAMI-DADE TRANSPORTATION PLANNING ORGANIZATION
 TRANSPORTATION IMPROVEMENT PROGRAM
 PRIMARY STATE HIGHWAYS AND INTERMODAL



MAINTENANCE

TPO Project No: **DT4282941**
 LRTP Ref: 06-09
 County: MIAMI-DADE
 Roadway ID:
 Lanes Exist:
 Lanes Improved:
 Lanes Added:
 Project Length:
 District: 6

Project Description: **ATTENUATOR REPAIR MIAMI-DADE COUNTYWIDE**

Type of Work: **ROUTINE MAINTENANCE** SIS or Non-SIS: **No**

Extra Description:

		Proposed Funding (in \$000s)							
PHASE :	Funding Source	<2026	2025 - 2026	2026 - 2027	2027 - 2028	2028 - 2029	2029 - 2030	>2030	All Years
		500	0	0	0	0	0	0	500
MAINTENANCE	Total	500	0	0	0	0	0	0	500

RESPONSIBLE AGENCY: **FDOT**

Item Segment TOTAL ALL Years ALL Phases: **\$500**

Item Number: **428294**

Item TOTAL ALL Years ALL Phases ALL Segments: **\$1,145**

TPO Project No: **DT4282942**
 LRTP Ref: 06-09
 County: MIAMI-DADE
 Roadway ID:
 Lanes Exist:
 Lanes Improved:
 Lanes Added:
 Project Length:
 District: 6

Project Description: **CRASH CUSHIONS REPAIRS MIAMI-DADE COUNTYWIDE**

Type of Work: **ROUTINE MAINTENANCE** SIS or Non-SIS: **No**

Extra Description:

		Proposed Funding (in \$000s)							
PHASE :	Funding Source	<2026	2025 - 2026	2026 - 2027	2027 - 2028	2028 - 2029	2029 - 2030	>2030	All Years
		100	0	0	0	0	0	0	100
MAINTENANCE	Total	100	0	0	0	0	0	0	100

RESPONSIBLE AGENCY: **FDOT**

Item Segment TOTAL ALL Years ALL Phases: **\$100**

Item Number: **428294**

Item TOTAL ALL Years ALL Phases ALL Segments: **\$1,145**

MIAMI-DADE TRANSPORTATION PLANNING ORGANIZATION
 TRANSPORTATION IMPROVEMENT PROGRAM
 PRIMARY STATE HIGHWAYS AND INTERMODAL



MAINTENANCE

TPO Project No: **DT4282943**
 LRTP Ref: 06-09
 County: MIAMI-DADE
 Roadway ID:
 Lanes Exist:
 Lanes Improved:
 Lanes Added:
 Project Length:
 District: 6

Project Description: **CRASH CUSHIONS REPAIRS MIAMI-DADE COUNTY**

Type of Work: **ROUTINE MAINTENANCE** SIS or Non-SIS: **No**

Extra Description:

		Proposed Funding (in \$000s)							
PHASE :	Funding Source	<2026	2025 - 2026	2026 - 2027	2027 - 2028	2028 - 2029	2029 - 2030	>2030	All Years
		185	0	0	0	0	0	0	185
MAINTENANCE	Total	185	0	0	0	0	0	0	185

RESPONSIBLE AGENCY: **FDOT**

Item Segment TOTAL ALL Years ALL Phases: **\$185**

Item Number: **428294**

Item TOTAL ALL Years ALL Phases ALL Segments: **\$1,145**

TPO Project No: **DT4282944**
 LRTP Ref: 06-09
 County: MIAMI-DADE
 Roadway ID:
 Lanes Exist:
 Lanes Improved:
 Lanes Added:
 Project Length:
 District: 6

Project Description: **CRASH CUSHIONS REPAIRS MIAMI-DADE COUNTY**

Type of Work: **ROUTINE MAINTENANCE** SIS or Non-SIS: **No**

Extra Description:

		Proposed Funding (in \$000s)							
PHASE :	Funding Source	<2026	2025 - 2026	2026 - 2027	2027 - 2028	2028 - 2029	2029 - 2030	>2030	All Years
		160	0	0	0	0	0	0	160
MAINTENANCE	Total	160	0	0	0	0	0	0	160

RESPONSIBLE AGENCY: **FDOT**

Item Segment TOTAL ALL Years ALL Phases: **\$160**

Item Number: **428294**

Item TOTAL ALL Years ALL Phases ALL Segments: **\$1,145**

MIAMI-DADE TRANSPORTATION PLANNING ORGANIZATION
 TRANSPORTATION IMPROVEMENT PROGRAM
 PRIMARY STATE HIGHWAYS AND INTERMODAL



MAINTENANCE

TPO Project No: **DT4282945**
 LRTP Ref: 06-09
 County: MIAMI-DADE
 Roadway ID:
 Lanes Exist:
 Lanes Improved:
 Lanes Added:
 Project Length:
 District: 6

Project Description: **CRASH CUSHIONS REPAIRS MIAMI-DADE COUNTY**

Type of Work: **ROUTINE MAINTENANCE** SIS or Non-SIS: **No**

Extra Description:

		Proposed Funding (in \$000s)							
PHASE :	Funding Source	<2026	2025 - 2026	2026 - 2027	2027 - 2028	2028 - 2029	2029 - 2030	>2030	All Years
	D	0	200	0	0	0	0	0	200
MAINTENANCE	Total	0	200	0	0	0	0	0	200

RESPONSIBLE AGENCY: **FDOT**

Item Segment TOTAL ALL Years ALL Phases: **\$200**

Item Number: 428294

Item TOTAL ALL Years ALL Phases ALL Segments: **\$1,145**

TPO Project No: **DT4283451**
 LRTP Ref: 06-10
 County: DIST/ST-WIDE
 Roadway ID:
 Lanes Exist:
 Lanes Improved:
 Lanes Added:
 Project Length:
 District: 6

Project Description: **DISTRICTWIDE NPDES PUSH-BUTTON DRAINAGE & TECHNICAL CONSULTANT SERVICES & GIS SUPPORT**

Type of Work: **DRAINAGE IMPROVEMENTS** SIS or Non-SIS: **No**

Extra Description:

		Proposed Funding (in \$000s)							
PHASE :	Funding Source	<2026	2025 - 2026	2026 - 2027	2027 - 2028	2028 - 2029	2029 - 2030	>2030	All Years
		1,155	0	0	0	0	0	0	1,155
MAINTENANCE	Total	1,155	0	0	0	0	0	0	1,155

RESPONSIBLE AGENCY: **FDOT**

Item Segment TOTAL ALL Years ALL Phases: **\$1,155**

Item Number: 428345

Item TOTAL ALL Years ALL Phases ALL Segments: **\$6,272**

MIAMI-DADE TRANSPORTATION PLANNING ORGANIZATION
 TRANSPORTATION IMPROVEMENT PROGRAM
 PRIMARY STATE HIGHWAYS AND INTERMODAL



MAINTENANCE

TPO Project No: **DT4283452**
 LRTP Ref: 06-10
 County: DIST/ST-WIDE
 Roadway ID:
 Lanes Exist:
 Lanes Improved:
 Lanes Added:
 Project Length:
 District: 6

Project Description: **DISTRICTWIDE NPDES PUSH-BUTTON DRAINAGE & TECHNICAL CONSULTANT SERVICES & GIS SUPPORT**

Type of Work: **DRAINAGE IMPROVEMENTS** SIS or Non-SIS: **No**
 Extra Description:

		Proposed Funding (in \$000s)							
PHASE :	Funding Source	<2026	2025 - 2026	2026 - 2027	2027 - 2028	2028 - 2029	2029 - 2030	>2030	All Years
		1,411	0	0	0	0	0	0	1,411
MAINTENANCE	Total	1,411	0	0	0	0	0	0	1,411

RESPONSIBLE AGENCY: **FDOT**

Item Segment TOTAL ALL Years ALL Phases: **\$1,411**

Item Number: 428345

Item TOTAL ALL Years ALL Phases ALL Segments: **\$6,272**

TPO Project No: **DT4283453**
 LRTP Ref: 06-10
 County: DIST/ST-WIDE
 Roadway ID:
 Lanes Exist:
 Lanes Improved:
 Lanes Added:
 Project Length:
 District: 6

Project Description: **DISTRICTWIDE NPDES PUSH-BUTTON DRAINAGE & TECHNICAL CONSULTANT SERVICES**

Type of Work: **DRAINAGE IMPROVEMENTS** SIS or Non-SIS: **No**
 Extra Description:

		Proposed Funding (in \$000s)							
PHASE :	Funding Source	<2026	2025 - 2026	2026 - 2027	2027 - 2028	2028 - 2029	2029 - 2030	>2030	All Years
		6	0	0	0	0	0	0	6
PRELIMINARY ENGINEERING	Total	6	0	0	0	0	0	0	6
		1,439	0	0	0	0	0	0	1,439
MAINTENANCE	Total	1,439	0	0	0	0	0	0	1,439

RESPONSIBLE AGENCY: **FDOT**

Item Segment TOTAL ALL Years ALL Phases: **\$1,445**

Item Number: 428345

Item TOTAL ALL Years ALL Phases ALL Segments: **\$6,272**

MIAMI-DADE TRANSPORTATION PLANNING ORGANIZATION
 TRANSPORTATION IMPROVEMENT PROGRAM
 PRIMARY STATE HIGHWAYS AND INTERMODAL



MAINTENANCE

TPO Project No: **DT4283454**
 LRTP Ref: 06-10
 County: DIST/ST-WIDE
 Roadway ID:
 Lanes Exist:
 Lanes Improved:
 Lanes Added:
 Project Length:
 District: 6

Project Description: **DISTRICTWIDE NPDES PUSH-BUTTON DRAINAGE & TECHNICAL CONSULTANT SERVICES**

Type of Work: **DRAINAGE IMPROVEMENTS** SIS or Non-SIS: **No**

Extra Description:

		Proposed Funding (in \$000s)							
PHASE :	Funding Source	<2026	2025 - 2026	2026 - 2027	2027 - 2028	2028 - 2029	2029 - 2030	>2030	All Years
		1,261	0	0	0	0	0	0	1,261
MAINTENANCE	Total	1,261	0	0	0	0	0	0	1,261

RESPONSIBLE AGENCY: **FDOT**

Item Segment TOTAL ALL Years ALL Phases: **\$1,261**

Item Number: 428345

Item TOTAL ALL Years ALL Phases ALL Segments: **\$6,272**

TPO Project No: **DT4283455**
 LRTP Ref: 06-10
 County: DIST/ST-WIDE
 Roadway ID:
 Lanes Exist:
 Lanes Improved:
 Lanes Added:
 Project Length:
 District: 6

Project Description: **DISTRICTWIDE NPDES PUSH-BUTTON DRAINAGE & TECHNICAL CONSULTANT SERVICES**

Type of Work: **DRAINAGE IMPROVEMENTS** SIS or Non-SIS: **No**

Extra Description:

		Proposed Funding (in \$000s)							
PHASE :	Funding Source	<2026	2025 - 2026	2026 - 2027	2027 - 2028	2028 - 2029	2029 - 2030	>2030	All Years
	D	350	150	150	0	0	0	0	650
MAINTENANCE	Total	350	150	150	0	0	0	0	650

RESPONSIBLE AGENCY: **FDOT**

Item Segment TOTAL ALL Years ALL Phases: **\$650**

Item Number: 428345

Item TOTAL ALL Years ALL Phases ALL Segments: **\$6,272**

MIAMI-DADE TRANSPORTATION PLANNING ORGANIZATION
 TRANSPORTATION IMPROVEMENT PROGRAM
 PRIMARY STATE HIGHWAYS AND INTERMODAL



MAINTENANCE

TPO Project No: **DT4283456**
 LRTP Ref: 06-10
 County: DIST/ST-WIDE
 Roadway ID:
 Lanes Exist:
 Lanes Improved:
 Lanes Added:
 Project Length:
 District: 6

Project Description: **DISTRICTWIDE NPDES PUSH-BUTTON DRAINAGE & TECHNICAL CONSULTANT SERVICES**

Type of Work: **DRAINAGE IMPROVEMENTS** SIS or Non-SIS: **No**
 Extra Description:

		Proposed Funding (in \$000s)							
PHASE :	Funding Source	<2026	2025 - 2026	2026 - 2027	2027 - 2028	2028 - 2029	2029 - 2030	>2030	All Years
	D	0	0	0	150	100	100	0	350
MAINTENANCE	Total	0	0	0	150	100	100	0	350

RESPONSIBLE AGENCY: **FDOT**

Item Segment TOTAL ALL Years ALL Phases: **\$350**

Item Number: 428345

Item TOTAL ALL Years ALL Phases ALL Segments: **\$6,272**

TPO Project No: **DT4300811**
 LRTP Ref: 06-09
 County: MIAMI-DADE
 Roadway ID:
 Lanes Exist:
 Lanes Improved:
 Lanes Added:
 Project Length:
 District: 6

Project Description: **I-95 / SR 9A MAINLINE & I-195, I-395 & I-75 ASSET MAINTENANCE**

Type of Work: **ROUTINE MAINTENANCE** SIS or Non-SIS: **Yes**
 Extra Description:

		Proposed Funding (in \$000s)							
PHASE :	Funding Source	<2026	2025 - 2026	2026 - 2027	2027 - 2028	2028 - 2029	2029 - 2030	>2030	All Years
		23,924	0	0	0	0	0	0	23,924
MAINTENANCE	Total	23,924	0	0	0	0	0	0	23,924

RESPONSIBLE AGENCY: **FDOT**

Item Segment TOTAL ALL Years ALL Phases: **\$23,924**

Item Number: 430081

Item TOTAL ALL Years ALL Phases ALL Segments: **\$74,176**

MIAMI-DADE TRANSPORTATION PLANNING ORGANIZATION
 TRANSPORTATION IMPROVEMENT PROGRAM
 PRIMARY STATE HIGHWAYS AND INTERMODAL



MAINTENANCE

TPO Project No: **DT4300812**
 LRTP Ref: 06-09
 County: MIAMI-DADE
 Roadway ID:
 Lanes Exist:
 Lanes Improved:
 Lanes Added:
 Project Length:
 District: 6

Project Description: **I-95 / SR 9A EXPRESS LANES ONLY
 DELINEATOR MAINTENANCE**

Type of Work: **ROUTINE MAINTENANCE** SIS or Non-SIS: **Yes**
 Extra Description:

PHASE :		Proposed Funding (in \$000s)								
		Funding Source	<2026	2025 - 2026	2026 - 2027	2027 - 2028	2028 - 2029	2029 - 2030	>2030	All Years
			1,220	0	0	0	0	0	0	1,220
MAINTENANCE	Total		1,220	0	0	0	0	0	0	1,220

RESPONSIBLE AGENCY: **FDOT**

Item Segment TOTAL ALL Years ALL Phases: **\$1,220**
 Item Number: 430081 Item TOTAL ALL Years ALL Phases ALL Segments: **\$74,176**

TPO Project No: **DT4300813**
 LRTP Ref: 06-09
 County: MIAMI-DADE
 Roadway ID:
 Lanes Exist:
 Lanes Improved:
 Lanes Added:
 Project Length:
 District: 6

Project Description: **I-95 / SR 9 EXP LANES ASSET
 MAINTENANCE CONTRACTOR**

Type of Work: **ROUTINE MAINTENANCE** SIS or Non-SIS: **Yes**
 Extra Description:

PHASE :		Proposed Funding (in \$000s)								
		Funding Source	<2026	2025 - 2026	2026 - 2027	2027 - 2028	2028 - 2029	2029 - 2030	>2030	All Years
			2,008	0	0	0	0	0	0	2,008
MAINTENANCE	Total		2,008	0	0	0	0	0	0	2,008

RESPONSIBLE AGENCY: **FDOT**

Item Segment TOTAL ALL Years ALL Phases: **\$2,008**
 Item Number: 430081 Item TOTAL ALL Years ALL Phases ALL Segments: **\$74,176**

MIAMI-DADE TRANSPORTATION PLANNING ORGANIZATION
 TRANSPORTATION IMPROVEMENT PROGRAM
 PRIMARY STATE HIGHWAYS AND INTERMODAL



MAINTENANCE

TPO Project No: **DT4300814**
 LRTP Ref: 06-09
 County: MIAMI-DADE
 Roadway ID:
 Lanes Exist:
 Lanes Improved:
 Lanes Added:
 Project Length:
 District: 6

Project Description: **ASSET MAINTENANCE: I-95, SR 826, I-75, I-195, SR 856, SR 970 & SR 913, EL:I-95 / SR 826 / I-75**

Type of Work: **ROUTINE MAINTENANCE** SIS or Non-SIS: **No**
 Extra Description:

PHASE :		Proposed Funding (in \$000s)							
Funding Source	<2026	2025 - 2026	2026 - 2027	2027 - 2028	2028 - 2029	2029 - 2030	>2030	All Years	
D	28,927	7,228	1,051	0	0	0	0	37,206	
TMBD	7,708	2,110	0	0	0	0	0	9,818	
MAINTENANCE Total	36,635	9,338	1,051	0	0	0	0	47,024	

RESPONSIBLE AGENCY: **FDOT**

Item Segment TOTAL ALL Years ALL Phases: **\$47,024**

Item Number: **430081**

Item TOTAL ALL Years ALL Phases ALL Segments: **\$74,176**

TPO Project No: **DT4300821**
 LRTP Ref: 06-09
 County: DIST/ST-WIDE
 Roadway ID:
 Lanes Exist:
 Lanes Improved:
 Lanes Added:
 Project Length:
 District: 6

Project Description: **DISTRICTWIDE ASSET MANAGEMENT**

Type of Work: **ROUTINE MAINTENANCE** SIS or Non-SIS: **No**
 Extra Description:

PHASE :		Proposed Funding (in \$000s)							
Funding Source	<2026	2025 - 2026	2026 - 2027	2027 - 2028	2028 - 2029	2029 - 2030	>2030	All Years	
D	49,582	4,068	2,242	0	0	0	0	55,892	
DS	2	0	0	0	0	0	0	2	
MAINTENANCE Total	49,584	4,068	2,242	0	0	0	0	55,894	

RESPONSIBLE AGENCY: **FDOT**

Item Segment TOTAL ALL Years ALL Phases: **\$55,894**

Item Number: **430082**

Item TOTAL ALL Years ALL Phases ALL Segments: **\$55,894**

MIAMI-DADE TRANSPORTATION PLANNING ORGANIZATION
 TRANSPORTATION IMPROVEMENT PROGRAM
 PRIMARY STATE HIGHWAYS AND INTERMODAL



MAINTENANCE

TPO Project No: **DT4301131**
 LRTP Ref: 06-09
 County: MIAMI-DADE
 Roadway ID:
 Lanes Exist:
 Lanes Improved:
 Lanes Added:
 Project Length:
 District: 6

Project Description: **INLET PIPE CLEANING MIAMI-DADE COUNTYWIDE NORTH DADE MAINTENANCE**

Type of Work: **ROUTINE MAINTENANCE** SIS or Non-SIS: **No**
 Extra Description:

		Proposed Funding (in \$000s)							
PHASE :	Funding Source	<2026	2025 - 2026	2026 - 2027	2027 - 2028	2028 - 2029	2029 - 2030	>2030	All Years
		868	0	0	0	0	0	0	868
MAINTENANCE	Total	868	0	0	0	0	0	0	868

RESPONSIBLE AGENCY: **FDOT**

Item Segment TOTAL ALL Years ALL Phases: **\$868**

Item Number: 430113

Item TOTAL ALL Years ALL Phases ALL Segments: **\$2,429**

TPO Project No: **DT4301132**
 LRTP Ref: 06-09
 County: MIAMI-DADE
 Roadway ID:
 Lanes Exist:
 Lanes Improved:
 Lanes Added:
 Project Length:
 District: 6

Project Description: **DRAINAGE CLEANING MIAMI-DADE COUNTY**

Type of Work: **ROUTINE MAINTENANCE** SIS or Non-SIS: **No**
 Extra Description:

		Proposed Funding (in \$000s)							
PHASE :	Funding Source	<2026	2025 - 2026	2026 - 2027	2027 - 2028	2028 - 2029	2029 - 2030	>2030	All Years
		197	0	0	0	0	0	0	197
MAINTENANCE	Total	197	0	0	0	0	0	0	197

RESPONSIBLE AGENCY: **FDOT**

Item Segment TOTAL ALL Years ALL Phases: **\$197**

Item Number: 430113

Item TOTAL ALL Years ALL Phases ALL Segments: **\$2,429**

MIAMI-DADE TRANSPORTATION PLANNING ORGANIZATION
 TRANSPORTATION IMPROVEMENT PROGRAM
 PRIMARY STATE HIGHWAYS AND INTERMODAL



MAINTENANCE

TPO Project No: **DT4301134**
 LRTP Ref: 06-09
 County: MIAMI-DADE
 Roadway ID:
 Lanes Exist:
 Lanes Improved:
 Lanes Added:
 Project Length:
 District: 6

Project Description: **DRAINAGE CLEANING MIAMI-DADE COUNTY**

Type of Work: **ROUTINE MAINTENANCE** SIS or Non-SIS: **No**
 Extra Description:

PHASE :		Proposed Funding (in \$000s)							All Years	
		Funding Source	<2026	2025 - 2026	2026 - 2027	2027 - 2028	2028 - 2029	2029 - 2030		>2030
			564	0	0	0	0	0	0	564
MAINTENANCE	Total		564	0	0	0	0	0	0	564

RESPONSIBLE AGENCY: **FDOT**

Item Segment TOTAL ALL Years ALL Phases: **\$564**
 Item Number: 430113 Item TOTAL ALL Years ALL Phases ALL Segments: **\$2,429**

TPO Project No: **DT4301135**
 LRTP Ref: 06-09
 County: MIAMI-DADE
 Roadway ID:
 Lanes Exist:
 Lanes Improved:
 Lanes Added:
 Project Length:
 District: 6

Project Description: **DRAINAGE CLEANING MIAMI-DADE COUNTY**

Type of Work: **ROUTINE MAINTENANCE** SIS or Non-SIS: **No**
 Extra Description:

PHASE :		Proposed Funding (in \$000s)							All Years	
		Funding Source	<2026	2025 - 2026	2026 - 2027	2027 - 2028	2028 - 2029	2029 - 2030		>2030
			200	0	0	0	0	0	0	200
MAINTENANCE	Total		200	0	0	0	0	0	0	200

RESPONSIBLE AGENCY: **FDOT**

Item Segment TOTAL ALL Years ALL Phases: **\$200**
 Item Number: 430113 Item TOTAL ALL Years ALL Phases ALL Segments: **\$2,429**

MIAMI-DADE TRANSPORTATION PLANNING ORGANIZATION
 TRANSPORTATION IMPROVEMENT PROGRAM
 PRIMARY STATE HIGHWAYS AND INTERMODAL



MAINTENANCE

TPO Project No: **DT4301136**
 LRTP Ref: 06-09
 County: MIAMI-DADE
 Roadway ID:
 Lanes Exist:
 Lanes Improved:
 Lanes Added:
 Project Length:
 District: 6

Project Description: **DRAINAGE CLEANING MIAMI-DADE COUNTY**

Type of Work: **ROUTINE MAINTENANCE** SIS or Non-SIS: **No**

Extra Description:

		Proposed Funding (in \$000s)							
PHASE :	Funding Source	<2026	2025 - 2026	2026 - 2027	2027 - 2028	2028 - 2029	2029 - 2030	>2030	All Years
	D	200	200	200	0	0	0	0	600
MAINTENANCE	Total	200	200	200	0	0	0	0	600

RESPONSIBLE AGENCY: **FDOT**

Item Segment TOTAL ALL Years ALL Phases: **\$600**

Item Number: 430113

Item TOTAL ALL Years ALL Phases ALL Segments: **\$2,429**

TPO Project No: **DT4302751**
 LRTP Ref: 06-10
 County: MIAMI-DADE
 Roadway ID:
 Lanes Exist:
 Lanes Improved:
 Lanes Added:
 Project Length:
 District: 6

Project Description: **NPDES PROGRAM MIAMI-DADE COUNTYWIDE MAPPING OF DRAINAGE INFRASTRUCTURE**

Type of Work: **PRELIMINARY ENGINEERING** SIS or Non-SIS: **No**

Extra Description:

		Proposed Funding (in \$000s)							
PHASE :	Funding Source	<2026	2025 - 2026	2026 - 2027	2027 - 2028	2028 - 2029	2029 - 2030	>2030	All Years
		2,420	0	0	0	0	0	0	2,420
MAINTENANCE	Total	2,420	0	0	0	0	0	0	2,420

RESPONSIBLE AGENCY: **FDOT**

Item Segment TOTAL ALL Years ALL Phases: **\$2,420**

Item Number: 430275

Item TOTAL ALL Years ALL Phases ALL Segments: **\$7,631**

MIAMI-DADE TRANSPORTATION PLANNING ORGANIZATION
 TRANSPORTATION IMPROVEMENT PROGRAM
 PRIMARY STATE HIGHWAYS AND INTERMODAL



MAINTENANCE

TPO Project No: **DT4302752**
 LRTP Ref: 06-10
 County: MIAMI-DADE
 Roadway ID:
 Lanes Exist:
 Lanes Improved:
 Lanes Added:
 Project Length:
 District: 6

Project Description: **NPDES PROGRAM MIAMI-DADE
 COUNTYWIDE MAPPING OF DRAINAGE
 INFRASTRUCTURE**

Type of Work: **PRELIMINARY ENGINEERING** SIS or Non-SIS: **No**
 Extra Description:

		Proposed Funding (in \$000s)							
PHASE :	Funding Source	<2026	2025 - 2026	2026 - 2027	2027 - 2028	2028 - 2029	2029 - 2030	>2030	All Years
		2,336	0	0	0	0	0	0	2,336
MAINTENANCE	Total	2,336	0	0	0	0	0	0	2,336

RESPONSIBLE AGENCY: **FDOT**

Item Segment TOTAL ALL Years ALL Phases: **\$2,336**

Item Number: 430275

Item TOTAL ALL Years ALL Phases ALL Segments: **\$7,631**

TPO Project No: **DT4302753**
 LRTP Ref: 06-10
 County: MIAMI-DADE
 Roadway ID:
 Lanes Exist:
 Lanes Improved:
 Lanes Added:
 Project Length:
 District: 6

Project Description: **NPDES PROGRAM MIAMI-DADE
 COUNTYWIDE MAPPING OF DRAINAGE
 INFRASTRUCTURE**

Type of Work: **DRAINAGE IMPROVEMENTS** SIS or Non-SIS: **No**
 Extra Description:

		Proposed Funding (in \$000s)							
PHASE :	Funding Source	<2026	2025 - 2026	2026 - 2027	2027 - 2028	2028 - 2029	2029 - 2030	>2030	All Years
	D	400	300	605	605	605	0	0	2,515
MAINTENANCE	Total	400	300	605	605	605	0	0	2,515

RESPONSIBLE AGENCY: **FDOT**

Item Segment TOTAL ALL Years ALL Phases: **\$2,515**

Item Number: 430275

Item TOTAL ALL Years ALL Phases ALL Segments: **\$7,631**

MIAMI-DADE TRANSPORTATION PLANNING ORGANIZATION
 TRANSPORTATION IMPROVEMENT PROGRAM
 PRIMARY STATE HIGHWAYS AND INTERMODAL



MAINTENANCE

TPO Project No: **DT4302754**
 LRTP Ref: 06-10
 County: MIAMI-DADE
 Roadway ID:
 Lanes Exist:
 Lanes Improved:
 Lanes Added:
 Project Length:
 District: 6

Project Description: **NPDES PROGRAM MIAMI-DADE
 COUNTYWIDE MAPPING OF DRAINAGE
 INFRASTRUCTURE**

Type of Work: **PRELIMINARY ENGINEERING** SIS or Non-SIS: **No**
 Extra Description:

		Proposed Funding (in \$000s)							
PHASE :	Funding Source	<2026	2025 - 2026	2026 - 2027	2027 - 2028	2028 - 2029	2029 - 2030	>2030	All Years
	D	0	0	0	0	0	360	0	360
MAINTENANCE	Total	0	0	0	0	0	360	0	360

RESPONSIBLE AGENCY: **FDOT**

Item Segment **TOTAL ALL Years ALL Phases:** **\$360**
 Item Number: 430275
 Item **TOTAL ALL Years ALL Phases ALL Segments:** **\$7,631**

TPO Project No: **DT4329071**
 LRTP Ref: 06-09
 County: DIST/ST-WIDE
 Roadway ID:
 Lanes Exist:
 Lanes Improved:
 Lanes Added:
 Project Length:
 District: 6

Project Description: **DISTRICTWIDE LOCAL GOVERNMENT IN-
 DEPTH BRIDGE INSPECTION**

Type of Work: **BRIDGE OPERATIONS** SIS or Non-SIS: **No**
 Extra Description:

		Proposed Funding (in \$000s)							
PHASE :	Funding Source	<2026	2025 - 2026	2026 - 2027	2027 - 2028	2028 - 2029	2029 - 2030	>2030	All Years
		2,499	0	0	0	0	0	0	2,499
MAINTENANCE	Total	2,499	0	0	0	0	0	0	2,499

RESPONSIBLE AGENCY: **FDOT**

Item Segment **TOTAL ALL Years ALL Phases:** **\$2,499**
 Item Number: 432907
 Item **TOTAL ALL Years ALL Phases ALL Segments:** **\$5,320**

MIAMI-DADE TRANSPORTATION PLANNING ORGANIZATION
 TRANSPORTATION IMPROVEMENT PROGRAM
 PRIMARY STATE HIGHWAYS AND INTERMODAL



MAINTENANCE

TPO Project No: **DT4329072**
 LRTP Ref: 06-09
 County: DIST/ST-WIDE
 Roadway ID:
 Lanes Exist:
 Lanes Improved:
 Lanes Added:
 Project Length:
 District: 6

Project Description: **DISTRICTWIDE LOCAL GOVERNMENT IN-DEPTH BRIDGE INSPECTION**

Type of Work: **BRIDGE OPERATIONS** SIS or Non-SIS: **No**

Extra Description:

		Proposed Funding (in \$000s)							
PHASE :	Funding Source	<2026	2025 - 2026	2026 - 2027	2027 - 2028	2028 - 2029	2029 - 2030	>2030	All Years
	ACBZ	862	43	905	0	0	0	0	1,810
MAINTENANCE	Total	862	43	905	0	0	0	0	1,810

RESPONSIBLE AGENCY: **FDOT**

Item Segment TOTAL ALL Years ALL Phases: **\$1,810**

Item Number: 432907

Item TOTAL ALL Years ALL Phases ALL Segments: **\$5,320**

TPO Project No: **DT4329075**
 LRTP Ref: 06-09
 County: DIST/ST-WIDE
 Roadway ID:
 Lanes Exist:
 Lanes Improved:
 Lanes Added:
 Project Length:
 District: 6

Project Description: **DISTRICTWIDE LOCAL GOVERNMENT IN-DEPTH BRIDGE INSPECTION**

Type of Work: **BRIDGE OPERATIONS** SIS or Non-SIS: **No**

Extra Description:

		Proposed Funding (in \$000s)							
PHASE :	Funding Source	<2026	2025 - 2026	2026 - 2027	2027 - 2028	2028 - 2029	2029 - 2030	>2030	All Years
	ACBZ	0	0	0	0	1,011	0	0	1,011
MAINTENANCE	Total	0	0	0	0	1,011	0	0	1,011

RESPONSIBLE AGENCY: **FDOT**

Item Segment TOTAL ALL Years ALL Phases: **\$1,011**

Item Number: 432907

Item TOTAL ALL Years ALL Phases ALL Segments: **\$5,320**

MIAMI-DADE TRANSPORTATION PLANNING ORGANIZATION
 TRANSPORTATION IMPROVEMENT PROGRAM
 PRIMARY STATE HIGHWAYS AND INTERMODAL



MAINTENANCE

TPO Project No: **DT4329081**
 LRTP Ref: 06-09
 County: DIST/ST-WIDE
 Roadway ID:
 Lanes Exist:
 Lanes Improved:
 Lanes Added:
 Project Length:
 District: 6

Project Description: **DISTRICTWIDE LOCAL GOVERNMENT IN-DEPTH BRIDGE INSPECTION**

Type of Work: **BRIDGE OPERATIONS**

SIS or Non-SIS: **No**

Extra Description:

		Proposed Funding (in \$000s)							
PHASE :	Funding Source	<2026	2025 - 2026	2026 - 2027	2027 - 2028	2028 - 2029	2029 - 2030	>2030	All Years
		4,900	0	0	0	0	0	0	4,900
MAINTENANCE	Total	4,900	0	0	0	0	0	0	4,900

RESPONSIBLE AGENCY: **FDOT**

Item Segment TOTAL ALL Years ALL Phases: **\$4,900**

Item Number: 432908

Item TOTAL ALL Years ALL Phases ALL Segments: **\$9,902**

TPO Project No: **DT4329082**
 LRTP Ref: 06-09
 County: DIST/ST-WIDE
 Roadway ID:
 Lanes Exist:
 Lanes Improved:
 Lanes Added:
 Project Length:
 District: 6

Project Description: **DISTRICTWIDE LOCAL GOVERNMENT IN-DEPTH BRIDGE INSPECTION**

Type of Work: **BRIDGE OPERATIONS**

SIS or Non-SIS: **No**

Extra Description:

		Proposed Funding (in \$000s)							
PHASE :	Funding Source	<2026	2025 - 2026	2026 - 2027	2027 - 2028	2028 - 2029	2029 - 2030	>2030	All Years
	ACBR	1,170	68	1,604	0	0	0	0	2,842
	NHBR	366	0	0	0	0	0	0	366
MAINTENANCE	Total	1,536	68	1,604	0	0	0	0	3,208

RESPONSIBLE AGENCY: **FDOT**

Item Segment TOTAL ALL Years ALL Phases: **\$3,208**

Item Number: 432908

Item TOTAL ALL Years ALL Phases ALL Segments: **\$9,902**

MIAMI-DADE TRANSPORTATION PLANNING ORGANIZATION
 TRANSPORTATION IMPROVEMENT PROGRAM
 PRIMARY STATE HIGHWAYS AND INTERMODAL



MAINTENANCE

TPO Project No: **DT4329085**
 LRTP Ref: 06-09
 County: DIST/ST-WIDE
 Roadway ID:
 Lanes Exist:
 Lanes Improved:
 Lanes Added:
 Project Length:
 District: 6

Project Description: **DISTRICTWIDE LOCAL GOVERNMENT IN-DEPTH BRIDGE INSPECTION**

Type of Work: **BRIDGE OPERATIONS**

SIS or Non-SIS: **No**

Extra Description:

		Proposed Funding (in \$000s)							
PHASE :	Funding Source	<2026	2025 - 2026	2026 - 2027	2027 - 2028	2028 - 2029	2029 - 2030	>2030	All Years
	ACBR	0	0	0	0	1,794	0	0	1,794
MAINTENANCE	Total	0	0	0	0	1,794	0	0	1,794

RESPONSIBLE AGENCY: **FDOT**

Item Segment TOTAL ALL Years ALL Phases: **\$1,794**

Item Number: **432908**

Item TOTAL ALL Years ALL Phases ALL Segments: **\$9,902**

TPO Project No: **DT4336831**
 LRTP Ref: 06-09
 County: MIAMI-DADE
 Roadway ID:
 Lanes Exist:
 Lanes Improved:
 Lanes Added:
 Project Length:
 District: 6

Project Description: **STRIPING MIAMI-DADE COUNTYWIDE**

Type of Work: **ROUTINE MAINTENANCE**

SIS or Non-SIS: **No**

Extra Description:

		Proposed Funding (in \$000s)							
PHASE :	Funding Source	<2026	2025 - 2026	2026 - 2027	2027 - 2028	2028 - 2029	2029 - 2030	>2030	All Years
		298	0	0	0	0	0	0	298
MAINTENANCE	Total	298	0	0	0	0	0	0	298

RESPONSIBLE AGENCY: **FDOT**

Item Segment TOTAL ALL Years ALL Phases: **\$298**

Item Number: **433683**

Item TOTAL ALL Years ALL Phases ALL Segments: **\$5,230**

MIAMI-DADE TRANSPORTATION PLANNING ORGANIZATION
 TRANSPORTATION IMPROVEMENT PROGRAM
 PRIMARY STATE HIGHWAYS AND INTERMODAL



MAINTENANCE

TPO Project No: **DT4336832**
 LRTP Ref: 06-09
 County: MIAMI-DADE
 Roadway ID:
 Lanes Exist:
 Lanes Improved:
 Lanes Added:
 Project Length:
 District: 6

Project Description: **STRIPING MIAMI-DADE COUNTYWIDE**

Type of Work: **ROUTINE MAINTENANCE** SIS or Non-SIS: **No**

Extra Description:

		Proposed Funding (in \$000s)							
PHASE :	Funding Source	<2026	2025 - 2026	2026 - 2027	2027 - 2028	2028 - 2029	2029 - 2030	>2030	All Years
		600	0	0	0	0	0	0	600
MAINTENANCE	Total	600	0	0	0	0	0	0	600

RESPONSIBLE AGENCY: **FDOT**

Item Segment TOTAL ALL Years ALL Phases: **\$600**

Item Number: **433683**

Item TOTAL ALL Years ALL Phases ALL Segments: **\$5,230**

TPO Project No: **DT4336833**
 LRTP Ref: 06-09
 County: MIAMI-DADE
 Roadway ID:
 Lanes Exist:
 Lanes Improved:
 Lanes Added:
 Project Length:
 District: 6

Project Description: **STRIPING MIAMI-DADE COUNTYWIDE**

Type of Work: **ROUTINE MAINTENANCE** SIS or Non-SIS: **No**

Extra Description:

		Proposed Funding (in \$000s)							
PHASE :	Funding Source	<2026	2025 - 2026	2026 - 2027	2027 - 2028	2028 - 2029	2029 - 2030	>2030	All Years
		780	0	0	0	0	0	0	780
MAINTENANCE	Total	780	0	0	0	0	0	0	780

RESPONSIBLE AGENCY: **FDOT**

Item Segment TOTAL ALL Years ALL Phases: **\$780**

Item Number: **433683**

Item TOTAL ALL Years ALL Phases ALL Segments: **\$5,230**

MIAMI-DADE TRANSPORTATION PLANNING ORGANIZATION
 TRANSPORTATION IMPROVEMENT PROGRAM
 PRIMARY STATE HIGHWAYS AND INTERMODAL



MAINTENANCE

TPO Project No: **DT4336834**
 LRTP Ref: 06-09
 County: MIAMI-DADE
 Roadway ID:
 Lanes Exist:
 Lanes Improved:
 Lanes Added:
 Project Length:
 District: 6

Project Description: **STRIPING MIAMI-DADE COUNTYWIDE**

Type of Work: **ROUTINE MAINTENANCE** SIS or Non-SIS: **No**

Extra Description:

		Proposed Funding (in \$000s)							
PHASE :	Funding Source	<2026	2025 - 2026	2026 - 2027	2027 - 2028	2028 - 2029	2029 - 2030	>2030	All Years
		598	0	0	0	0	0	0	598
MAINTENANCE	Total	598	0	0	0	0	0	0	598

RESPONSIBLE AGENCY: **FDOT**

Item Segment **TOTAL ALL Years ALL Phases:** **\$598**

Item Number: **433683**

Item **TOTAL ALL Years ALL Phases ALL Segments:** **\$5,230**

TPO Project No: **DT4336835**
 LRTP Ref: 06-09
 County: MIAMI-DADE
 Roadway ID:
 Lanes Exist:
 Lanes Improved:
 Lanes Added:
 Project Length:
 District: 6

Project Description: **STRIPING MIAMI-DADE COUNTY**

Type of Work: **ROUTINE MAINTENANCE** SIS or Non-SIS: **No**

Extra Description:

		Proposed Funding (in \$000s)							
PHASE :	Funding Source	<2026	2025 - 2026	2026 - 2027	2027 - 2028	2028 - 2029	2029 - 2030	>2030	All Years
		779	0	0	0	0	0	0	779
MAINTENANCE	Total	779	0	0	0	0	0	0	779

RESPONSIBLE AGENCY: **FDOT**

Item Segment **TOTAL ALL Years ALL Phases:** **\$779**

Item Number: **433683**

Item **TOTAL ALL Years ALL Phases ALL Segments:** **\$5,230**

MIAMI-DADE TRANSPORTATION PLANNING ORGANIZATION
 TRANSPORTATION IMPROVEMENT PROGRAM
 PRIMARY STATE HIGHWAYS AND INTERMODAL



MAINTENANCE

TPO Project No: **DT4336836**
 LRTP Ref: 06-09
 County: MIAMI-DADE
 Roadway ID:
 Lanes Exist:
 Lanes Improved:
 Lanes Added:
 Project Length:
 District: 6

Project Description: **STRIPING MIAMI-DADE COUNTY**

Type of Work: **ROUTINE MAINTENANCE** SIS or Non-SIS: **No**

Extra Description:

		Proposed Funding (in \$000s)							
PHASE :	Funding Source	<2026	2025 - 2026	2026 - 2027	2027 - 2028	2028 - 2029	2029 - 2030	>2030	All Years
		600	0	0	0	0	0	0	600
MAINTENANCE	Total	600	0	0	0	0	0	0	600

RESPONSIBLE AGENCY: **FDOT**

Item Segment TOTAL ALL Years ALL Phases: **\$600**

Item Number: **433683**

Item TOTAL ALL Years ALL Phases ALL Segments: **\$5,230**

TPO Project No: **DT4336837**
 LRTP Ref: 06-09
 County: MIAMI-DADE
 Roadway ID:
 Lanes Exist:
 Lanes Improved:
 Lanes Added:
 Project Length:
 District: 6

Project Description: **STRIPING MIAMI-DADE COUNTY**

Type of Work: **ROUTINE MAINTENANCE** SIS or Non-SIS: **No**

Extra Description:

		Proposed Funding (in \$000s)							
PHASE :	Funding Source	<2026	2025 - 2026	2026 - 2027	2027 - 2028	2028 - 2029	2029 - 2030	>2030	All Years
	D	650	325	0	0	0	0	0	975
MAINTENANCE	Total	650	325	0	0	0	0	0	975

RESPONSIBLE AGENCY: **FDOT**

Item Segment TOTAL ALL Years ALL Phases: **\$975**

Item Number: **433683**

Item TOTAL ALL Years ALL Phases ALL Segments: **\$5,230**

MIAMI-DADE TRANSPORTATION PLANNING ORGANIZATION
 TRANSPORTATION IMPROVEMENT PROGRAM
 PRIMARY STATE HIGHWAYS AND INTERMODAL



MAINTENANCE

TPO Project No: **DT4336838**
 LRTP Ref: 06-09
 County: MIAMI-DADE
 Roadway ID:
 Lanes Exist:
 Lanes Improved:
 Lanes Added:
 Project Length:
 District: 6

Project Description: **STRIPING MIAMI-DADE COUNTY**

Type of Work: **ROUTINE MAINTENANCE** SIS or Non-SIS: **No**

Extra Description:

		Proposed Funding (in \$000s)							
PHASE :	Funding Source	<2026	2025 - 2026	2026 - 2027	2027 - 2028	2028 - 2029	2029 - 2030	>2030	All Years
	D	200	200	200	0	0	0	0	600
MAINTENANCE	Total	200	200	200	0	0	0	0	600

RESPONSIBLE AGENCY: **FDOT**

Item Segment TOTAL ALL Years ALL Phases: **\$600**

Item Number: **433683**

Item TOTAL ALL Years ALL Phases ALL Segments: **\$5,230**

TPO Project No: **DT4371501**
 LRTP Ref: 06-09
 County: MIAMI-DADE
 Roadway ID:
 Lanes Exist:
 Lanes Improved:
 Lanes Added:
 Project Length:
 District: 6

Project Description: **HERBICIDE MIAMI-DADE COUNTYWIDE**

Type of Work: **ROUTINE MAINTENANCE** SIS or Non-SIS: **No**

Extra Description:

		Proposed Funding (in \$000s)							
PHASE :	Funding Source	<2026	2025 - 2026	2026 - 2027	2027 - 2028	2028 - 2029	2029 - 2030	>2030	All Years
		400	0	0	0	0	0	0	400
MAINTENANCE	Total	400	0	0	0	0	0	0	400

RESPONSIBLE AGENCY: **FDOT**

Item Segment TOTAL ALL Years ALL Phases: **\$400**

Item Number: **437150**

Item TOTAL ALL Years ALL Phases ALL Segments: **\$1,100**

MIAMI-DADE TRANSPORTATION PLANNING ORGANIZATION
 TRANSPORTATION IMPROVEMENT PROGRAM
 PRIMARY STATE HIGHWAYS AND INTERMODAL



MAINTENANCE

TPO Project No: **DT4371502**
 LRTP Ref: 06-09
 County: MIAMI-DADE
 Roadway ID:
 Lanes Exist:
 Lanes Improved:
 Lanes Added:
 Project Length:
 District: 6

Project Description: **HERBICIDE MIAMI-DADE COUNTYWIDE**

Type of Work: **ROUTINE MAINTENANCE** SIS or Non-SIS: **No**

Extra Description:

		Proposed Funding (in \$000s)							
PHASE :	Funding Source	<2026	2025 - 2026	2026 - 2027	2027 - 2028	2028 - 2029	2029 - 2030	>2030	All Years
		300	0	0	0	0	0	0	300
MAINTENANCE	Total	300	0	0	0	0	0	0	300

RESPONSIBLE AGENCY: **FDOT**

Item Segment TOTAL ALL Years ALL Phases: **\$300**

Item Number: 437150

Item TOTAL ALL Years ALL Phases ALL Segments: **\$1,100**

TPO Project No: **DT4371503**
 LRTP Ref: 06-09
 County: MIAMI-DADE
 Roadway ID:
 Lanes Exist:
 Lanes Improved:
 Lanes Added:
 Project Length:
 District: 6

Project Description: **HERBICIDE MIAMI-DADE COUNTYWIDE**

Type of Work: **ROUTINE MAINTENANCE** SIS or Non-SIS: **No**

Extra Description:

		Proposed Funding (in \$000s)							
PHASE :	Funding Source	<2026	2025 - 2026	2026 - 2027	2027 - 2028	2028 - 2029	2029 - 2030	>2030	All Years
		100	0	0	0	0	0	0	100
MAINTENANCE	Total	100	0	0	0	0	0	0	100

RESPONSIBLE AGENCY: **FDOT**

Item Segment TOTAL ALL Years ALL Phases: **\$100**

Item Number: 437150

Item TOTAL ALL Years ALL Phases ALL Segments: **\$1,100**

MIAMI-DADE TRANSPORTATION PLANNING ORGANIZATION
 TRANSPORTATION IMPROVEMENT PROGRAM
 PRIMARY STATE HIGHWAYS AND INTERMODAL



MAINTENANCE

TPO Project No: **DT4371504**
 LRTP Ref: 06-09
 County: MIAMI-DADE
 Roadway ID:
 Lanes Exist:
 Lanes Improved:
 Lanes Added:
 Project Length:
 District: 6

Project Description: **HERBICIDE MIAMI-DADE COUNTYWIDE**

Type of Work: **ROUTINE MAINTENANCE** SIS or Non-SIS: **No**

Extra Description:

		Proposed Funding (in \$000s)							
PHASE :	Funding Source	<2026	2025 - 2026	2026 - 2027	2027 - 2028	2028 - 2029	2029 - 2030	>2030	All Years
	D	100	100	100	0	0	0	0	300
MAINTENANCE	Total	100	100	100	0	0	0	0	300

RESPONSIBLE AGENCY: **FDOT**

Item Segment TOTAL ALL Years ALL Phases: **\$300**

Item Number: 437150

Item TOTAL ALL Years ALL Phases ALL Segments: **\$1,100**

TPO Project No: **DT4383301**
 LRTP Ref: 06-09
 County: MIAMI-DADE
 Roadway ID:
 Lanes Exist:
 Lanes Improved:
 Lanes Added:
 Project Length:
 District: 6

Project Description: **DISTRICT 6 - STATE HIGHWAY LIGHTING ELECTRICITY**

Type of Work: **LIGHTING** SIS or Non-SIS: **No**

Extra Description:

		Proposed Funding (in \$000s)							
PHASE :	Funding Source	<2026	2025 - 2026	2026 - 2027	2027 - 2028	2028 - 2029	2029 - 2030	>2030	All Years
	D	6,523	830	830	0	0	0	0	8,183
MAINTENANCE	Total	6,523	830	830	0	0	0	0	8,183

RESPONSIBLE AGENCY: **FDOT**

Item Segment TOTAL ALL Years ALL Phases: **\$8,183**

Item Number: 438330

Item TOTAL ALL Years ALL Phases ALL Segments: **\$8,183**

MIAMI-DADE TRANSPORTATION PLANNING ORGANIZATION
 TRANSPORTATION IMPROVEMENT PROGRAM
 PRIMARY STATE HIGHWAYS AND INTERMODAL



MAINTENANCE

TPO Project No: **DT4387891**
 LRTP Ref: 06-09
 County: MIAMI-DADE
 Roadway ID:
 Lanes Exist:
 Lanes Improved:
 Lanes Added:
 Project Length:
 District: 6

Project Description: **SWEEPING MIAMI-DADE COUNTY
 NORTH DADE EAST QUADRANT**

Type of Work: **ROUTINE MAINTENANCE** SIS or Non-SIS: **No**
 Extra Description:

		Proposed Funding (in \$000s)							
PHASE :	Funding Source	<2026	2025 - 2026	2026 - 2027	2027 - 2028	2028 - 2029	2029 - 2030	>2030	All Years
		278	0	0	0	0	0	0	278
MAINTENANCE	Total	278	0	0	0	0	0	0	278

RESPONSIBLE AGENCY: **FDOT**

Item Segment TOTAL ALL Years ALL Phases: **\$278**

Item Number: **438789**

Item TOTAL ALL Years ALL Phases ALL Segments: **\$1,612**

TPO Project No: **DT4387892**
 LRTP Ref: 06-09
 County: MIAMI-DADE
 Roadway ID:
 Lanes Exist:
 Lanes Improved:
 Lanes Added:
 Project Length:
 District: 6

Project Description: **SWEEPING MIAMI-DADE COUNTY**

Type of Work: **ROUTINE MAINTENANCE** SIS or Non-SIS: **No**
 Extra Description:

		Proposed Funding (in \$000s)							
PHASE :	Funding Source	<2026	2025 - 2026	2026 - 2027	2027 - 2028	2028 - 2029	2029 - 2030	>2030	All Years
		194	0	0	0	0	0	0	194
MAINTENANCE	Total	194	0	0	0	0	0	0	194

RESPONSIBLE AGENCY: **FDOT**

Item Segment TOTAL ALL Years ALL Phases: **\$194**

Item Number: **438789**

Item TOTAL ALL Years ALL Phases ALL Segments: **\$1,612**

MIAMI-DADE TRANSPORTATION PLANNING ORGANIZATION
 TRANSPORTATION IMPROVEMENT PROGRAM
 PRIMARY STATE HIGHWAYS AND INTERMODAL



MAINTENANCE

TPO Project No: **DT4387893**
 LRTP Ref: 06-09
 County: MIAMI-DADE
 Roadway ID:
 Lanes Exist:
 Lanes Improved:
 Lanes Added:
 Project Length:
 District: 6

Project Description: **SWEEPING MIAMI-DADE COUNTY**

Type of Work: **ROUTINE MAINTENANCE** SIS or Non-SIS: **No**

Extra Description:

		Proposed Funding (in \$000s)							
PHASE :	Funding Source	<2026	2025 - 2026	2026 - 2027	2027 - 2028	2028 - 2029	2029 - 2030	>2030	All Years
		193	0	0	0	0	0	0	193
MAINTENANCE	Total	193	0	0	0	0	0	0	193

RESPONSIBLE AGENCY: **FDOT**

Item Segment TOTAL ALL Years ALL Phases: **\$193**

Item Number: **438789**

Item TOTAL ALL Years ALL Phases ALL Segments: **\$1,612**

TPO Project No: **DT4387894**
 LRTP Ref: 06-09
 County: MIAMI-DADE
 Roadway ID:
 Lanes Exist:
 Lanes Improved:
 Lanes Added:
 Project Length:
 District: 6

Project Description: **SWEEPING MIAMI-DADE COUNTY**

Type of Work: **ROUTINE MAINTENANCE** SIS or Non-SIS: **No**

Extra Description:

		Proposed Funding (in \$000s)							
PHASE :	Funding Source	<2026	2025 - 2026	2026 - 2027	2027 - 2028	2028 - 2029	2029 - 2030	>2030	All Years
	D	473	237	0	0	0	0	0	710
MAINTENANCE	Total	473	237	0	0	0	0	0	710

RESPONSIBLE AGENCY: **FDOT**

Item Segment TOTAL ALL Years ALL Phases: **\$710**

Item Number: **438789**

Item TOTAL ALL Years ALL Phases ALL Segments: **\$1,612**

MIAMI-DADE TRANSPORTATION PLANNING ORGANIZATION
 TRANSPORTATION IMPROVEMENT PROGRAM
 PRIMARY STATE HIGHWAYS AND INTERMODAL



MAINTENANCE

TPO Project No: **DT4387895**
 LRTP Ref: 06-09
 County: MIAMI-DADE
 Roadway ID:
 Lanes Exist:
 Lanes Improved:
 Lanes Added:
 Project Length:
 District: 6

Project Description: **SWEEPING MIAMI-DADE COUNTY**

Type of Work: **ROUTINE MAINTENANCE** SIS or Non-SIS: **No**

Extra Description:

		Proposed Funding (in \$000s)							
PHASE :	Funding Source	<2026	2025 - 2026	2026 - 2027	2027 - 2028	2028 - 2029	2029 - 2030	>2030	All Years
	D	0	0	237	0	0	0	0	237
MAINTENANCE	Total	0	0	237	0	0	0	0	237

RESPONSIBLE AGENCY: **FDOT**

Item Segment TOTAL ALL Years ALL Phases: **\$237**

Item Number: **438789**

Item TOTAL ALL Years ALL Phases ALL Segments: **\$1,612**

TPO Project No: **DT4409011**
 LRTP Ref: 06-09
 County: MIAMI-DADE
 Roadway ID:
 Lanes Exist:
 Lanes Improved:
 Lanes Added:
 Project Length:
 District: 6

Project Description: **STRUCTURAL REPAIR MIAMI-DADE COUNTY**

Type of Work: **BRIDGE-ROUTINE MAINTENANCE** SIS or Non-SIS: **No**

Extra Description:

		Proposed Funding (in \$000s)							
PHASE :	Funding Source	<2026	2025 - 2026	2026 - 2027	2027 - 2028	2028 - 2029	2029 - 2030	>2030	All Years
		1,350	0	0	0	0	0	0	1,350
MAINTENANCE	Total	1,350	0	0	0	0	0	0	1,350

RESPONSIBLE AGENCY: **FDOT**

Item Segment TOTAL ALL Years ALL Phases: **\$1,350**

Item Number: **440901**

Item TOTAL ALL Years ALL Phases ALL Segments: **\$6,350**

MIAMI-DADE TRANSPORTATION PLANNING ORGANIZATION
 TRANSPORTATION IMPROVEMENT PROGRAM
 PRIMARY STATE HIGHWAYS AND INTERMODAL



MAINTENANCE

TPO Project No: **DT4409012**
 LRTP Ref: 06-09
 County: MIAMI-DADE
 Roadway ID:
 Lanes Exist:
 Lanes Improved:
 Lanes Added:
 Project Length:
 District: 6

Project Description: **STRUCTURAL REPAIR MIAMI-DADE COUNTY**

Type of Work: **BRIDGE-ROUTINE MAINTENANCE** SIS or Non-SIS: **No**

Extra Description:

		Proposed Funding (in \$000s)							
PHASE :	Funding Source	<2026	2025 - 2026	2026 - 2027	2027 - 2028	2028 - 2029	2029 - 2030	>2030	All Years
		1,500	0	0	0	0	0	0	1,500
MAINTENANCE	Total	1,500	0	0	0	0	0	0	1,500

RESPONSIBLE AGENCY: **FDOT**

Item Segment TOTAL ALL Years ALL Phases: **\$1,500**

Item Number: 440901

Item TOTAL ALL Years ALL Phases ALL Segments: **\$6,350**

TPO Project No: **DT4409013**
 LRTP Ref: 06-09
 County: MIAMI-DADE
 Roadway ID:
 Lanes Exist:
 Lanes Improved:
 Lanes Added:
 Project Length:
 District: 6

Project Description: **STRUCTURAL REPAIR MIAMI-DADE COUNTY**

Type of Work: **BRIDGE-ROUTINE MAINTENANCE** SIS or Non-SIS: **No**

Extra Description:

		Proposed Funding (in \$000s)							
PHASE :	Funding Source	<2026	2025 - 2026	2026 - 2027	2027 - 2028	2028 - 2029	2029 - 2030	>2030	All Years
	D	1,000	500	0	0	0	0	0	1,500
MAINTENANCE	Total	1,000	500	0	0	0	0	0	1,500

RESPONSIBLE AGENCY: **FDOT**

Item Segment TOTAL ALL Years ALL Phases: **\$1,500**

Item Number: 440901

Item TOTAL ALL Years ALL Phases ALL Segments: **\$6,350**

MIAMI-DADE TRANSPORTATION PLANNING ORGANIZATION
 TRANSPORTATION IMPROVEMENT PROGRAM
 PRIMARY STATE HIGHWAYS AND INTERMODAL



MAINTENANCE

TPO Project No: **DT4409014**
 LRTP Ref: 06-09
 County: MIAMI-DADE
 Roadway ID:
 Lanes Exist:
 Lanes Improved:
 Lanes Added:
 Project Length:
 District: 6

Project Description: **STRUCTURAL REPAIR MIAMI-DADE COUNTY**

Type of Work: **BRIDGE-ROUTINE MAINTENANCE** SIS or Non-SIS: **No**

Extra Description:

		Proposed Funding (in \$000s)							
PHASE :	Funding Source	<2026	2025 - 2026	2026 - 2027	2027 - 2028	2028 - 2029	2029 - 2030	>2030	All Years
	D	0	0	500	500	500	0	0	1,500
MAINTENANCE	Total	0	0	500	500	500	0	0	1,500

RESPONSIBLE AGENCY: **FDOT**

Item Segment TOTAL ALL Years ALL Phases: **\$1,500**

Item Number: 440901

Item TOTAL ALL Years ALL Phases ALL Segments: **\$6,350**

TPO Project No: **DT4409015**
 LRTP Ref: 06-09
 County: MIAMI-DADE
 Roadway ID:
 Lanes Exist:
 Lanes Improved:
 Lanes Added:
 Project Length:
 District: 6

Project Description: **STRUCTURAL REPAIR MIAMI-DADE COUNTY**

Type of Work: **BRIDGE-ROUTINE MAINTENANCE** SIS or Non-SIS: **No**

Extra Description:

		Proposed Funding (in \$000s)							
PHASE :	Funding Source	<2026	2025 - 2026	2026 - 2027	2027 - 2028	2028 - 2029	2029 - 2030	>2030	All Years
	D	0	0	0	0	0	500	0	500
MAINTENANCE	Total	0	0	0	0	0	500	0	500

RESPONSIBLE AGENCY: **FDOT**

Item Segment TOTAL ALL Years ALL Phases: **\$500**

Item Number: 440901

Item TOTAL ALL Years ALL Phases ALL Segments: **\$6,350**

MIAMI-DADE TRANSPORTATION PLANNING ORGANIZATION
 TRANSPORTATION IMPROVEMENT PROGRAM
 PRIMARY STATE HIGHWAYS AND INTERMODAL



MAINTENANCE

TPO Project No: **DT4409261**
 LRTP Ref: 06-09
 County: MIAMI-DADE
 Roadway ID:
 Lanes Exist:
 Lanes Improved:
 Lanes Added:
 Project Length:
 District: 6

Project Description: **MOWING KROME AVENUE MIAMI-DADE COUNTY**

Type of Work: **ROUTINE MAINTENANCE** SIS or Non-SIS: **No**

Extra Description:

		Proposed Funding (in \$000s)							
PHASE :	Funding Source	<2026	2025 - 2026	2026 - 2027	2027 - 2028	2028 - 2029	2029 - 2030	>2030	All Years
		191	0	0	0	0	0	0	191
MAINTENANCE	Total	191	0	0	0	0	0	0	191

RESPONSIBLE AGENCY: **FDOT**

Item Segment TOTAL ALL Years ALL Phases: **\$191**

Item Number: 440926

Item TOTAL ALL Years ALL Phases ALL Segments: **\$1,545**

TPO Project No: **DT4409262**
 LRTP Ref: 06-09
 County: MIAMI-DADE
 Roadway ID:
 Lanes Exist:
 Lanes Improved:
 Lanes Added:
 Project Length:
 District: 6

Project Description: **MOWING KROME AVENUE MIAMI-DADE COUNTY**

Type of Work: **ROUTINE MAINTENANCE** SIS or Non-SIS: **No**

Extra Description:

		Proposed Funding (in \$000s)							
PHASE :	Funding Source	<2026	2025 - 2026	2026 - 2027	2027 - 2028	2028 - 2029	2029 - 2030	>2030	All Years
		159	0	0	0	0	0	0	159
MAINTENANCE	Total	159	0	0	0	0	0	0	159

RESPONSIBLE AGENCY: **FDOT**

Item Segment TOTAL ALL Years ALL Phases: **\$159**

Item Number: 440926

Item TOTAL ALL Years ALL Phases ALL Segments: **\$1,545**

MIAMI-DADE TRANSPORTATION PLANNING ORGANIZATION
 TRANSPORTATION IMPROVEMENT PROGRAM
 PRIMARY STATE HIGHWAYS AND INTERMODAL



MAINTENANCE

TPO Project No: **DT4409265**
 LRTP Ref: 06-09
 County: MIAMI-DADE
 Roadway ID:
 Lanes Exist:
 Lanes Improved:
 Lanes Added:
 Project Length:
 District: 6

Project Description: **MOWING KROME AVENUE MIAMI-DADE COUNTY**

Type of Work: **ROUTINE MAINTENANCE** SIS or Non-SIS: **No**
 Extra Description:

		Proposed Funding (in \$000s)							
PHASE :	Funding Source	<2026	2025 - 2026	2026 - 2027	2027 - 2028	2028 - 2029	2029 - 2030	>2030	All Years
		361	0	0	0	0	0	0	361
MAINTENANCE	Total	361	0	0	0	0	0	0	361

RESPONSIBLE AGENCY: **FDOT**

Item Segment TOTAL ALL Years ALL Phases: **\$361**

Item Number: 440926 Item TOTAL ALL Years ALL Phases ALL Segments: **\$1,545**

TPO Project No: **DT4409266**
 LRTP Ref: 06-09
 County: MIAMI-DADE
 Roadway ID:
 Lanes Exist:
 Lanes Improved:
 Lanes Added:
 Project Length:
 District: 6

Project Description: **MOWING KROME AVENUE MIAMI-DADE COUNTY**

Type of Work: **ROUTINE MAINTENANCE** SIS or Non-SIS: **No**
 Extra Description:

		Proposed Funding (in \$000s)							
PHASE :	Funding Source	<2026	2025 - 2026	2026 - 2027	2027 - 2028	2028 - 2029	2029 - 2030	>2030	All Years
		124	0	0	0	0	0	0	124
MAINTENANCE	Total	124	0	0	0	0	0	0	124

RESPONSIBLE AGENCY: **FDOT**

Item Segment TOTAL ALL Years ALL Phases: **\$124**

Item Number: 440926 Item TOTAL ALL Years ALL Phases ALL Segments: **\$1,545**

MIAMI-DADE TRANSPORTATION PLANNING ORGANIZATION
 TRANSPORTATION IMPROVEMENT PROGRAM
 PRIMARY STATE HIGHWAYS AND INTERMODAL



MAINTENANCE

TPO Project No: **DT4409267**
 LRTP Ref: 06-09
 County: MIAMI-DADE
 Roadway ID:
 Lanes Exist:
 Lanes Improved:
 Lanes Added:
 Project Length:
 District: 6

Project Description: **LITTER REMOVAL AND MOWING KROME AVENUE MIAMI-DADE COUNTY**

Type of Work: **ROUTINE MAINTENANCE** SIS or Non-SIS: **No**
 Extra Description:

		Proposed Funding (in \$000s)							
PHASE :	Funding Source	<2026	2025 - 2026	2026 - 2027	2027 - 2028	2028 - 2029	2029 - 2030	>2030	All Years
		710	0	0	0	0	0	0	710
MAINTENANCE	Total	710	0	0	0	0	0	0	710

RESPONSIBLE AGENCY: **FDOT**

Item Segment TOTAL ALL Years ALL Phases: **\$710**

Item Number: **440926**

Item TOTAL ALL Years ALL Phases ALL Segments: **\$1,545**

TPO Project No: **DT4409271**
 LRTP Ref: 06-09
 County: MIAMI-DADE
 Roadway ID:
 Lanes Exist:
 Lanes Improved:
 Lanes Added:
 Project Length:
 District: 6

Project Description: **MOWING TAMAMI TRAIL MIAMI-DADE COUNTY**

Type of Work: **ROUTINE MAINTENANCE** SIS or Non-SIS: **No**
 Extra Description:

		Proposed Funding (in \$000s)							
PHASE :	Funding Source	<2026	2025 - 2026	2026 - 2027	2027 - 2028	2028 - 2029	2029 - 2030	>2030	All Years
		176	0	0	0	0	0	0	176
MAINTENANCE	Total	176	0	0	0	0	0	0	176

RESPONSIBLE AGENCY: **FDOT**

Item Segment TOTAL ALL Years ALL Phases: **\$176**

Item Number: **440927**

Item TOTAL ALL Years ALL Phases ALL Segments: **\$891**

MIAMI-DADE TRANSPORTATION PLANNING ORGANIZATION
 TRANSPORTATION IMPROVEMENT PROGRAM
 PRIMARY STATE HIGHWAYS AND INTERMODAL



MAINTENANCE

TPO Project No: **DT4409272**
 LRTP Ref: 06-09
 County: MIAMI-DADE
 Roadway ID:
 Lanes Exist:
 Lanes Improved:
 Lanes Added:
 Project Length:
 District: 6

Project Description: **MOWING TAMIAMI TRAIL MIAMI-DADE COUNTY**

Type of Work: **ROUTINE MAINTENANCE** SIS or Non-SIS: **No**
 Extra Description:

		Proposed Funding (in \$000s)							
PHASE :	Funding Source	<2026	2025 - 2026	2026 - 2027	2027 - 2028	2028 - 2029	2029 - 2030	>2030	All Years
		177	0	0	0	0	0	0	177
MAINTENANCE	Total	177	0	0	0	0	0	0	177

RESPONSIBLE AGENCY: **FDOT**

Item Segment TOTAL ALL Years ALL Phases: **\$177**

Item Number: **440927**

Item TOTAL ALL Years ALL Phases ALL Segments: **\$891**

TPO Project No: **DT4409273**
 LRTP Ref: 06-09
 County: MIAMI-DADE
 Roadway ID:
 Lanes Exist:
 Lanes Improved:
 Lanes Added:
 Project Length:
 District: 6

Project Description: **MOWING TAMIAMI TRAIL MIAMI-DADE COUNTY**

Type of Work: **ROUTINE MAINTENANCE** SIS or Non-SIS: **No**
 Extra Description:

		Proposed Funding (in \$000s)							
PHASE :	Funding Source	<2026	2025 - 2026	2026 - 2027	2027 - 2028	2028 - 2029	2029 - 2030	>2030	All Years
		145	0	0	0	0	0	0	145
MAINTENANCE	Total	145	0	0	0	0	0	0	145

RESPONSIBLE AGENCY: **FDOT**

Item Segment TOTAL ALL Years ALL Phases: **\$145**

Item Number: **440927**

Item TOTAL ALL Years ALL Phases ALL Segments: **\$891**

MIAMI-DADE TRANSPORTATION PLANNING ORGANIZATION
 TRANSPORTATION IMPROVEMENT PROGRAM
 PRIMARY STATE HIGHWAYS AND INTERMODAL



MAINTENANCE

TPO Project No: **DT4409274**
 LRTP Ref: 06-09
 County: MIAMI-DADE
 Roadway ID:
 Lanes Exist:
 Lanes Improved:
 Lanes Added:
 Project Length:
 District: 6

Project Description: **MOWING TAMIAMI TRAIL MIAMI-DADE COUNTY**

Type of Work: **ROUTINE MAINTENANCE** SIS or Non-SIS: **No**
 Extra Description:

		Proposed Funding (in \$000s)							
PHASE :	Funding Source	<2026	2025 - 2026	2026 - 2027	2027 - 2028	2028 - 2029	2029 - 2030	>2030	All Years
		198	0	0	0	0	0	0	198
MAINTENANCE	Total	198	0	0	0	0	0	0	198

RESPONSIBLE AGENCY: **FDOT**

Item Segment TOTAL ALL Years ALL Phases: **\$198**

Item Number: 440927

Item TOTAL ALL Years ALL Phases ALL Segments: **\$891**

TPO Project No: **DT4409275**
 LRTP Ref: 06-09
 County: MIAMI-DADE
 Roadway ID:
 Lanes Exist:
 Lanes Improved:
 Lanes Added:
 Project Length:
 District: 6

Project Description: **MOWING AND LITTER REMOVAL TAMIAMI TRAIL MIAMI-DADE COUNTY**

Type of Work: **ROUTINE MAINTENANCE** SIS or Non-SIS: **No**
 Extra Description:

		Proposed Funding (in \$000s)							
PHASE :	Funding Source	<2026	2025 - 2026	2026 - 2027	2027 - 2028	2028 - 2029	2029 - 2030	>2030	All Years
	D	0	195	0	0	0	0	0	195
MAINTENANCE	Total	0	195	0	0	0	0	0	195

RESPONSIBLE AGENCY: **FDOT**

Item Segment TOTAL ALL Years ALL Phases: **\$195**

Item Number: 440927

Item TOTAL ALL Years ALL Phases ALL Segments: **\$891**

MIAMI-DADE TRANSPORTATION PLANNING ORGANIZATION
 TRANSPORTATION IMPROVEMENT PROGRAM
 PRIMARY STATE HIGHWAYS AND INTERMODAL



MAINTENANCE

TPO Project No: **DT4409491**
 LRTP Ref: 06-09
 County: MIAMI-DADE
 Roadway ID:
 Lanes Exist:
 Lanes Improved:
 Lanes Added:
 Project Length:
 District: 6

Project Description: **STRIPING MIAMI-DADE COUNTYWIDE**

Type of Work: **ROUTINE MAINTENANCE** SIS or Non-SIS: **No**

Extra Description:

		Proposed Funding (in \$000s)							
PHASE :	Funding Source	<2026	2025 - 2026	2026 - 2027	2027 - 2028	2028 - 2029	2029 - 2030	>2030	All Years
		208	0	0	0	0	0	0	208
MAINTENANCE	Total	208	0	0	0	0	0	0	208

RESPONSIBLE AGENCY: **FDOT**

Item Segment TOTAL ALL Years ALL Phases: **\$208**

Item Number: 440949

Item TOTAL ALL Years ALL Phases ALL Segments: **\$1,188**

TPO Project No: **DT4409492**
 LRTP Ref: 06-09
 County: MIAMI-DADE
 Roadway ID:
 Lanes Exist:
 Lanes Improved:
 Lanes Added:
 Project Length:
 District: 6

Project Description: **STRIPING MIAMI-DADE COUNTY**

Type of Work: **ROUTINE MAINTENANCE** SIS or Non-SIS: **No**

Extra Description:

		Proposed Funding (in \$000s)							
PHASE :	Funding Source	<2026	2025 - 2026	2026 - 2027	2027 - 2028	2028 - 2029	2029 - 2030	>2030	All Years
		150	0	0	0	0	0	0	150
MAINTENANCE	Total	150	0	0	0	0	0	0	150

RESPONSIBLE AGENCY: **FDOT**

Item Segment TOTAL ALL Years ALL Phases: **\$150**

Item Number: 440949

Item TOTAL ALL Years ALL Phases ALL Segments: **\$1,188**

MIAMI-DADE TRANSPORTATION PLANNING ORGANIZATION
 TRANSPORTATION IMPROVEMENT PROGRAM
 PRIMARY STATE HIGHWAYS AND INTERMODAL



MAINTENANCE

TPO Project No: **DT4409493**
 LRTP Ref: 06-09
 County: MIAMI-DADE
 Roadway ID:
 Lanes Exist:
 Lanes Improved:
 Lanes Added:
 Project Length:
 District: 6

Project Description: **STRIPING PREFORMED MIAMI-DADE COUNTY**

Type of Work: **ROUTINE MAINTENANCE** SIS or Non-SIS: **No**

Extra Description:

		Proposed Funding (in \$000s)							
PHASE :	Funding Source	<2026	2025 - 2026	2026 - 2027	2027 - 2028	2028 - 2029	2029 - 2030	>2030	All Years
		150	0	0	0	0	0	0	150
MAINTENANCE	Total	150	0	0	0	0	0	0	150

RESPONSIBLE AGENCY: **FDOT**

Item Segment TOTAL ALL Years ALL Phases: **\$150**
 Item Number: 440949
 Item TOTAL ALL Years ALL Phases ALL Segments: **\$1,188**

TPO Project No: **DT4409494**
 LRTP Ref: 06-09
 County: MIAMI-DADE
 Roadway ID:
 Lanes Exist:
 Lanes Improved:
 Lanes Added:
 Project Length:
 District: 6

Project Description: **STRIPING PREFORMED MIAMI-DADE COUNTY**

Type of Work: **ROUTINE MAINTENANCE** SIS or Non-SIS: **No**

Extra Description:

		Proposed Funding (in \$000s)							
PHASE :	Funding Source	<2026	2025 - 2026	2026 - 2027	2027 - 2028	2028 - 2029	2029 - 2030	>2030	All Years
		340	0	0	0	0	0	0	340
MAINTENANCE	Total	340	0	0	0	0	0	0	340

RESPONSIBLE AGENCY: **FDOT**

Item Segment TOTAL ALL Years ALL Phases: **\$340**
 Item Number: 440949
 Item TOTAL ALL Years ALL Phases ALL Segments: **\$1,188**

MIAMI-DADE TRANSPORTATION PLANNING ORGANIZATION
 TRANSPORTATION IMPROVEMENT PROGRAM
 PRIMARY STATE HIGHWAYS AND INTERMODAL



MAINTENANCE

TPO Project No: **DT4409495**
 LRTP Ref: 06-09
 County: MIAMI-DADE
 Roadway ID:
 Lanes Exist:
 Lanes Improved:
 Lanes Added:
 Project Length:
 District: 6

Project Description: **STRIPING PREFORMED MIAMI-DADE COUNTY**

Type of Work: **ROUTINE MAINTENANCE** SIS or Non-SIS: **No**

Extra Description:

		Proposed Funding (in \$000s)							
PHASE :	Funding Source	<2026	2025 - 2026	2026 - 2027	2027 - 2028	2028 - 2029	2029 - 2030	>2030	All Years
	D	0	340	0	0	0	0	0	340
MAINTENANCE	Total	0	340	0	0	0	0	0	340

RESPONSIBLE AGENCY: **FDOT**

Item Segment TOTAL ALL Years ALL Phases: **\$340**

Item Number: 440949

Item TOTAL ALL Years ALL Phases ALL Segments: **\$1,188**

TPO Project No: **DT4442311**
 LRTP Ref: 06-09
 County: MIAMI-DADE
 Roadway ID:
 Lanes Exist:
 Lanes Improved:
 Lanes Added:
 Project Length:
 District: 6

Project Description: **DRAINAGE CLEANING MIAMI-DADE COUNTY**

Type of Work: **ROUTINE MAINTENANCE** SIS or Non-SIS: **No**

Extra Description:

		Proposed Funding (in \$000s)							
PHASE :	Funding Source	<2026	2025 - 2026	2026 - 2027	2027 - 2028	2028 - 2029	2029 - 2030	>2030	All Years
		400	0	0	0	0	0	0	400
MAINTENANCE	Total	400	0	0	0	0	0	0	400

RESPONSIBLE AGENCY: **FDOT**

Item Segment TOTAL ALL Years ALL Phases: **\$400**

Item Number: 444231

Item TOTAL ALL Years ALL Phases ALL Segments: **\$1,150**

MIAMI-DADE TRANSPORTATION PLANNING ORGANIZATION
 TRANSPORTATION IMPROVEMENT PROGRAM
 PRIMARY STATE HIGHWAYS AND INTERMODAL



MAINTENANCE

TPO Project No: **DT4442312**
 LRTP Ref: 06-09
 County: MIAMI-DADE
 Roadway ID:
 Lanes Exist:
 Lanes Improved:
 Lanes Added:
 Project Length:
 District: 6

Project Description: **DRAINAGE CLEANING MIAMI-DADE COUNTY**

Type of Work: **ROUTINE MAINTENANCE** SIS or Non-SIS: **No**

Extra Description:

		Proposed Funding (in \$000s)							
PHASE :	Funding Source	<2026	2025 - 2026	2026 - 2027	2027 - 2028	2028 - 2029	2029 - 2030	>2030	All Years
	D	250	250	250	0	0	0	0	750
MAINTENANCE	Total	250	250	250	0	0	0	0	750

RESPONSIBLE AGENCY: **FDOT**

Item Segment TOTAL ALL Years ALL Phases: **\$750**

Item Number: **444231**

Item TOTAL ALL Years ALL Phases ALL Segments: **\$1,150**

TPO Project No: **DT4442321**
 LRTP Ref: 06-09
 County: MIAMI-DADE
 Roadway ID:
 Lanes Exist:
 Lanes Improved:
 Lanes Added:
 Project Length:
 District: 6

Project Description: **DRAINAGE CLEANING MIAMI-DADE COUNTY**

Type of Work: **ROUTINE MAINTENANCE** SIS or Non-SIS: **No**

Extra Description:

		Proposed Funding (in \$000s)							
PHASE :	Funding Source	<2026	2025 - 2026	2026 - 2027	2027 - 2028	2028 - 2029	2029 - 2030	>2030	All Years
		600	0	0	0	0	0	0	600
MAINTENANCE	Total	600	0	0	0	0	0	0	600

RESPONSIBLE AGENCY: **FDOT**

Item Segment TOTAL ALL Years ALL Phases: **\$600**

Item Number: **444232**

Item TOTAL ALL Years ALL Phases ALL Segments: **\$1,350**

MIAMI-DADE TRANSPORTATION PLANNING ORGANIZATION
 TRANSPORTATION IMPROVEMENT PROGRAM
 PRIMARY STATE HIGHWAYS AND INTERMODAL



MAINTENANCE

TPO Project No: **DT4442322**
 LRTP Ref: 06-09
 County: MIAMI-DADE
 Roadway ID:
 Lanes Exist:
 Lanes Improved:
 Lanes Added:
 Project Length:
 District: 6

Project Description: **DRAINAGE CLEANING MIAMI-DADE COUNTY**

Type of Work: **ROUTINE MAINTENANCE** SIS or Non-SIS: **No**

Extra Description:

		Proposed Funding (in \$000s)							
PHASE :	Funding Source	<2026	2025 - 2026	2026 - 2027	2027 - 2028	2028 - 2029	2029 - 2030	>2030	All Years
	D	250	250	250	0	0	0	0	750
MAINTENANCE	Total	250	250	250	0	0	0	0	750

RESPONSIBLE AGENCY: **FDOT**

Item Segment TOTAL ALL Years ALL Phases: **\$750**

Item Number: **444232**

Item TOTAL ALL Years ALL Phases ALL Segments: **\$1,350**

TPO Project No: **DT4442451**
 LRTP Ref: 06-09
 County: MIAMI-DADE
 Roadway ID:
 Lanes Exist:
 Lanes Improved:
 Lanes Added:
 Project Length:
 District: 6

Project Description: **POWER SHEARING MIAMI-DADE COUNTY**

Type of Work: **ROUTINE MAINTENANCE** SIS or Non-SIS: **No**

Extra Description:

		Proposed Funding (in \$000s)							
PHASE :	Funding Source	<2026	2025 - 2026	2026 - 2027	2027 - 2028	2028 - 2029	2029 - 2030	>2030	All Years
		250	0	0	0	0	0	0	250
MAINTENANCE	Total	250	0	0	0	0	0	0	250

RESPONSIBLE AGENCY: **FDOT**

Item Segment TOTAL ALL Years ALL Phases: **\$250**

Item Number: **444245**

Item TOTAL ALL Years ALL Phases ALL Segments: **\$700**

MIAMI-DADE TRANSPORTATION PLANNING ORGANIZATION
 TRANSPORTATION IMPROVEMENT PROGRAM
 PRIMARY STATE HIGHWAYS AND INTERMODAL



MAINTENANCE

TPO Project No: **DT4442452**
 LRTP Ref: 06-09
 County: MIAMI-DADE
 Roadway ID:
 Lanes Exist:
 Lanes Improved:
 Lanes Added:
 Project Length:
 District: 6

Project Description: **POWER SHEARING MIAMI-DADE COUNTY**

Type of Work: **ROUTINE MAINTENANCE** SIS or Non-SIS: **No**

Extra Description:

		Proposed Funding (in \$000s)							
PHASE :	Funding Source	<2026	2025 - 2026	2026 - 2027	2027 - 2028	2028 - 2029	2029 - 2030	>2030	All Years
		250	0	0	0	0	0	0	250
MAINTENANCE	Total	250	0	0	0	0	0	0	250

RESPONSIBLE AGENCY: **FDOT**

Item Segment TOTAL ALL Years ALL Phases: **\$250**

Item Number: **444245**

Item TOTAL ALL Years ALL Phases ALL Segments: **\$700**

TPO Project No: **DT4442453**
 LRTP Ref: 06-09
 County: MIAMI-DADE
 Roadway ID:
 Lanes Exist:
 Lanes Improved:
 Lanes Added:
 Project Length:
 District: 6

Project Description: **POWER SHEARING MIAMI-DADE COUNTY**

Type of Work: **ROUTINE MAINTENANCE** SIS or Non-SIS: **No**

Extra Description:

		Proposed Funding (in \$000s)							
PHASE :	Funding Source	<2026	2025 - 2026	2026 - 2027	2027 - 2028	2028 - 2029	2029 - 2030	>2030	All Years
	D	0	200	0	0	0	0	0	200
MAINTENANCE	Total	0	200	0	0	0	0	0	200

RESPONSIBLE AGENCY: **FDOT**

Item Segment TOTAL ALL Years ALL Phases: **\$200**

Item Number: **444245**

Item TOTAL ALL Years ALL Phases ALL Segments: **\$700**

MIAMI-DADE TRANSPORTATION PLANNING ORGANIZATION
 TRANSPORTATION IMPROVEMENT PROGRAM
 PRIMARY STATE HIGHWAYS AND INTERMODAL



MAINTENANCE

TPO Project No: **DT4442461**
 LRTP Ref: 06-09
 County: MIAMI-DADE
 Roadway ID:
 Lanes Exist:
 Lanes Improved:
 Lanes Added:
 Project Length:
 District: 6

Project Description: **TREE TRIMMING MIAMI-DADE COUNTY**

Type of Work: **ROUTINE MAINTENANCE** SIS or Non-SIS: **No**

Extra Description:

		Proposed Funding (in \$000s)							
PHASE :	Funding Source	<2026	2025 - 2026	2026 - 2027	2027 - 2028	2028 - 2029	2029 - 2030	>2030	All Years
		450	0	0	0	0	0	0	450
MAINTENANCE	Total	450	0	0	0	0	0	0	450

RESPONSIBLE AGENCY: **FDOT**

Item Segment **TOTAL ALL Years ALL Phases:** **\$450**

Item Number: **444246**

Item **TOTAL ALL Years ALL Phases ALL Segments:** **\$1,125**

TPO Project No: **DT4442462**
 LRTP Ref: 06-09
 County: MIAMI-DADE
 Roadway ID:
 Lanes Exist:
 Lanes Improved:
 Lanes Added:
 Project Length:
 District: 6

Project Description: **TREE TRIMMING AND REMOVAL MIAMI-DADE COUNTY**

Type of Work: **ROUTINE MAINTENANCE** SIS or Non-SIS: **No**

Extra Description:

		Proposed Funding (in \$000s)							
PHASE :	Funding Source	<2026	2025 - 2026	2026 - 2027	2027 - 2028	2028 - 2029	2029 - 2030	>2030	All Years
	D	225	225	225	0	0	0	0	675
MAINTENANCE	Total	225	225	225	0	0	0	0	675

RESPONSIBLE AGENCY: **FDOT**

Item Segment **TOTAL ALL Years ALL Phases:** **\$675**

Item Number: **444246**

Item **TOTAL ALL Years ALL Phases ALL Segments:** **\$1,125**

MIAMI-DADE TRANSPORTATION PLANNING ORGANIZATION
 TRANSPORTATION IMPROVEMENT PROGRAM
 PRIMARY STATE HIGHWAYS AND INTERMODAL



MAINTENANCE

TPO Project No: **DT4442481**
 LRTP Ref: 06-09
 County: MIAMI-DADE
 Roadway ID:
 Lanes Exist:
 Lanes Improved:
 Lanes Added:
 Project Length:
 District: 6

Project Description: **RPM AND DELINEATOR INSTALLATION
 MIAMI-DADE COUNTY**

Type of Work: **ROUTINE MAINTENANCE** SIS or Non-SIS: **No**

Extra Description:

PHASE :		Proposed Funding (in \$000s)								
		Funding Source	<2026	2025 - 2026	2026 - 2027	2027 - 2028	2028 - 2029	2029 - 2030	>2030	All Years
			900	0	0	0	0	0	0	900
MAINTENANCE	Total		900	0	0	0	0	0	0	900

RESPONSIBLE AGENCY: **FDOT**

Item Segment **TOTAL ALL Years ALL Phases:** **\$900**

Item Number: **444248**

Item **TOTAL ALL Years ALL Phases ALL Segments:** **\$2,365**

TPO Project No: **DT4442482**
 LRTP Ref: 06-09
 County: MIAMI-DADE
 Roadway ID:
 Lanes Exist:
 Lanes Improved:
 Lanes Added:
 Project Length:
 District: 6

Project Description: **RPM AND DELINEATOR INSTALLATION
 MIAMI-DADE COUNTY**

Type of Work: **ROUTINE MAINTENANCE** SIS or Non-SIS: **No**

Extra Description:

PHASE :		Proposed Funding (in \$000s)								
		Funding Source	<2026	2025 - 2026	2026 - 2027	2027 - 2028	2028 - 2029	2029 - 2030	>2030	All Years
			265	0	0	0	0	0	0	265
MAINTENANCE	Total		265	0	0	0	0	0	0	265

RESPONSIBLE AGENCY: **FDOT**

Item Segment **TOTAL ALL Years ALL Phases:** **\$265**

Item Number: **444248**

Item **TOTAL ALL Years ALL Phases ALL Segments:** **\$2,365**

MIAMI-DADE TRANSPORTATION PLANNING ORGANIZATION
 TRANSPORTATION IMPROVEMENT PROGRAM
 PRIMARY STATE HIGHWAYS AND INTERMODAL



MAINTENANCE

TPO Project No: **DT4442483**
 LRTP Ref: 06-09
 County: MIAMI-DADE
 Roadway ID:
 Lanes Exist:
 Lanes Improved:
 Lanes Added:
 Project Length:
 District: 6

Project Description: **RPM AND DELINEATOR INSTALLATION
 MIAMI-DADE COUNTY**

Type of Work: **ROUTINE MAINTENANCE** SIS or Non-SIS: **No**

Extra Description:

		Proposed Funding (in \$000s)							
PHASE :	Funding Source	<2026	2025 - 2026	2026 - 2027	2027 - 2028	2028 - 2029	2029 - 2030	>2030	All Years
	D	600	300	0	0	0	0	0	900
MAINTENANCE	Total	600	300	0	0	0	0	0	900

RESPONSIBLE AGENCY: **FDOT**

Item Segment TOTAL ALL Years ALL Phases: **\$900**

Item Number: **444248**

Item TOTAL ALL Years ALL Phases ALL Segments: **\$2,365**

TPO Project No: **DT4442484**
 LRTP Ref: 06-09
 County: MIAMI-DADE
 Roadway ID:
 Lanes Exist:
 Lanes Improved:
 Lanes Added:
 Project Length:
 District: 6

Project Description: **RPM AND DELINEATOR INSTALLATION
 MIAMI-DADE COUNTY**

Type of Work: **ROUTINE MAINTENANCE** SIS or Non-SIS: **No**

Extra Description:

		Proposed Funding (in \$000s)							
PHASE :	Funding Source	<2026	2025 - 2026	2026 - 2027	2027 - 2028	2028 - 2029	2029 - 2030	>2030	All Years
	D	0	0	300	0	0	0	0	300
MAINTENANCE	Total	0	0	300	0	0	0	0	300

RESPONSIBLE AGENCY: **FDOT**

Item Segment TOTAL ALL Years ALL Phases: **\$300**

Item Number: **444248**

Item TOTAL ALL Years ALL Phases ALL Segments: **\$2,365**

MIAMI-DADE TRANSPORTATION PLANNING ORGANIZATION
 TRANSPORTATION IMPROVEMENT PROGRAM
 PRIMARY STATE HIGHWAYS AND INTERMODAL



MAINTENANCE

TPO Project No: **DT4442521**
 LRTP Ref: 06-09
 County: MIAMI-DADE
 Roadway ID:
 Lanes Exist:
 Lanes Improved:
 Lanes Added:
 Project Length:
 District: 6

Project Description: **SHOULDER REPAIR MIAMI-DADE COUNTY**

Type of Work: **ROUTINE MAINTENANCE** SIS or Non-SIS: **No**

Extra Description:

		Proposed Funding (in \$000s)							
PHASE :	Funding Source	<2026	2025 - 2026	2026 - 2027	2027 - 2028	2028 - 2029	2029 - 2030	>2030	All Years
		150	0	0	0	0	0	0	150
MAINTENANCE	Total	150	0	0	0	0	0	0	150

RESPONSIBLE AGENCY: **FDOT**

Item Segment TOTAL ALL Years ALL Phases: **\$150**

Item Number: **444252**

Item TOTAL ALL Years ALL Phases ALL Segments: **\$650**

TPO Project No: **DT4442522**
 LRTP Ref: 06-09
 County: MIAMI-DADE
 Roadway ID:
 Lanes Exist:
 Lanes Improved:
 Lanes Added:
 Project Length:
 District: 6

Project Description: **SHOULDER REPAIR MIAMI-DADE COUNTY**

Type of Work: **ROUTINE MAINTENANCE** SIS or Non-SIS: **No**

Extra Description:

		Proposed Funding (in \$000s)							
PHASE :	Funding Source	<2026	2025 - 2026	2026 - 2027	2027 - 2028	2028 - 2029	2029 - 2030	>2030	All Years
		150	0	0	0	0	0	0	150
MAINTENANCE	Total	150	0	0	0	0	0	0	150

RESPONSIBLE AGENCY: **FDOT**

Item Segment TOTAL ALL Years ALL Phases: **\$150**

Item Number: **444252**

Item TOTAL ALL Years ALL Phases ALL Segments: **\$650**

MIAMI-DADE TRANSPORTATION PLANNING ORGANIZATION
 TRANSPORTATION IMPROVEMENT PROGRAM
 PRIMARY STATE HIGHWAYS AND INTERMODAL



MAINTENANCE

TPO Project No: **DT4442523**
 LRTP Ref: 06-09
 County: MIAMI-DADE
 Roadway ID:
 Lanes Exist:
 Lanes Improved:
 Lanes Added:
 Project Length:
 District: 6

Project Description: **SHOULDER REPAIR MIAMI-DADE COUNTY**

Type of Work: **ROUTINE MAINTENANCE** SIS or Non-SIS: **No**

Extra Description:

		Proposed Funding (in \$000s)							
PHASE :	Funding Source	<2026	2025 - 2026	2026 - 2027	2027 - 2028	2028 - 2029	2029 - 2030	>2030	All Years
		150	0	0	0	0	0	0	150
MAINTENANCE	Total	150	0	0	0	0	0	0	150

RESPONSIBLE AGENCY: **FDOT**

Item Segment TOTAL ALL Years ALL Phases: **\$150**

Item Number: **444252**

Item TOTAL ALL Years ALL Phases ALL Segments: **\$650**

TPO Project No: **DT4442524**
 LRTP Ref: 06-09
 County: MIAMI-DADE
 Roadway ID:
 Lanes Exist:
 Lanes Improved:
 Lanes Added:
 Project Length:
 District: 6

Project Description: **SHOULDER REPAIR MIAMI-DADE COUNTY**

Type of Work: **ROUTINE MAINTENANCE** SIS or Non-SIS: **No**

Extra Description:

		Proposed Funding (in \$000s)							
PHASE :	Funding Source	<2026	2025 - 2026	2026 - 2027	2027 - 2028	2028 - 2029	2029 - 2030	>2030	All Years
	D	0	0	200	0	0	0	0	200
MAINTENANCE	Total	0	0	200	0	0	0	0	200

RESPONSIBLE AGENCY: **FDOT**

Item Segment TOTAL ALL Years ALL Phases: **\$200**

Item Number: **444252**

Item TOTAL ALL Years ALL Phases ALL Segments: **\$650**

MIAMI-DADE TRANSPORTATION PLANNING ORGANIZATION
 TRANSPORTATION IMPROVEMENT PROGRAM
 PRIMARY STATE HIGHWAYS AND INTERMODAL



MAINTENANCE

TPO Project No: **DT4442531**
 LRTP Ref: 06-09
 County: MIAMI-DADE
 Roadway ID:
 Lanes Exist:
 Lanes Improved:
 Lanes Added:
 Project Length:
 District: 6

Project Description: **CITY OF HIALEAH LANDSCAPE MAINTENANCE AGREEMENT**

Type of Work: **ROUTINE MAINTENANCE** SIS or Non-SIS: **No**

Extra Description:

		Proposed Funding (in \$000s)							
PHASE :	Funding Source	<2026	2025 - 2026	2026 - 2027	2027 - 2028	2028 - 2029	2029 - 2030	>2030	All Years
		429	0	0	0	0	0	0	429
MAINTENANCE	Total	429	0	0	0	0	0	0	429

RESPONSIBLE AGENCY: **FDOT**

Item Segment TOTAL ALL Years ALL Phases: **\$429**

Item Number: **444253**

Item TOTAL ALL Years ALL Phases ALL Segments: **\$858**

TPO Project No: **DT4442532**
 LRTP Ref: 06-09
 County: MIAMI-DADE
 Roadway ID:
 Lanes Exist:
 Lanes Improved:
 Lanes Added:
 Project Length:
 District: 6

Project Description: **CITY OF HIALEAH LANDSCAPE MAINTENANCE AGREEMENT**

Type of Work: **ROUTINE MAINTENANCE** SIS or Non-SIS: **No**

Extra Description:

		Proposed Funding (in \$000s)							
PHASE :	Funding Source	<2026	2025 - 2026	2026 - 2027	2027 - 2028	2028 - 2029	2029 - 2030	>2030	All Years
	D	143	143	143	0	0	0	0	429
MAINTENANCE	Total	143	143	143	0	0	0	0	429

RESPONSIBLE AGENCY: **FDOT**

Item Segment TOTAL ALL Years ALL Phases: **\$429**

Item Number: **444253**

Item TOTAL ALL Years ALL Phases ALL Segments: **\$858**

MIAMI-DADE TRANSPORTATION PLANNING ORGANIZATION
 TRANSPORTATION IMPROVEMENT PROGRAM
 PRIMARY STATE HIGHWAYS AND INTERMODAL



MAINTENANCE

TPO Project No: **DT4442601**
 LRTP Ref: 06-09
 County: MIAMI-DADE
 Roadway ID:
 Lanes Exist:
 Lanes Improved:
 Lanes Added:
 Project Length:
 District: 6

Project Description: **GUARDRAIL INSTALL MIAMI-DADE COUNTY**

Type of Work: **ROUTINE MAINTENANCE** SIS or Non-SIS: **No**

Extra Description:

		Proposed Funding (in \$000s)							
PHASE :	Funding Source	<2026	2025 - 2026	2026 - 2027	2027 - 2028	2028 - 2029	2029 - 2030	>2030	All Years
		600	0	0	0	0	0	0	600
MAINTENANCE	Total	600	0	0	0	0	0	0	600

RESPONSIBLE AGENCY: **FDOT**

Item Segment TOTAL ALL Years ALL Phases: **\$600**

Item Number: 444260

Item TOTAL ALL Years ALL Phases ALL Segments: **\$1,450**

TPO Project No: **DT4442602**
 LRTP Ref: 06-09
 County: MIAMI-DADE
 Roadway ID:
 Lanes Exist:
 Lanes Improved:
 Lanes Added:
 Project Length:
 District: 6

Project Description: **GUARDRAIL INSTALL MIAMI-DADE COUNTY**

Type of Work: **ROUTINE MAINTENANCE** SIS or Non-SIS: **No**

Extra Description:

		Proposed Funding (in \$000s)							
PHASE :	Funding Source	<2026	2025 - 2026	2026 - 2027	2027 - 2028	2028 - 2029	2029 - 2030	>2030	All Years
	D	400	200	0	0	0	0	0	600
MAINTENANCE	Total	400	200	0	0	0	0	0	600

RESPONSIBLE AGENCY: **FDOT**

Item Segment TOTAL ALL Years ALL Phases: **\$600**

Item Number: 444260

Item TOTAL ALL Years ALL Phases ALL Segments: **\$1,450**

MIAMI-DADE TRANSPORTATION PLANNING ORGANIZATION
 TRANSPORTATION IMPROVEMENT PROGRAM
 PRIMARY STATE HIGHWAYS AND INTERMODAL



MAINTENANCE

TPO Project No: **DT4442603**
 LRTP Ref: 06-09
 County: MIAMI-DADE
 Roadway ID:
 Lanes Exist:
 Lanes Improved:
 Lanes Added:
 Project Length:
 District: 6

Project Description: **GUARDRAIL INSTALL MIAMI-DADE COUNTY**

Type of Work: **ROUTINE MAINTENANCE** SIS or Non-SIS: **No**

Extra Description:

		Proposed Funding (in \$000s)							
PHASE :	Funding Source	<2026	2025 - 2026	2026 - 2027	2027 - 2028	2028 - 2029	2029 - 2030	>2030	All Years
	D	0	0	250	0	0	0	0	250
MAINTENANCE	Total	0	0	250	0	0	0	0	250

RESPONSIBLE AGENCY: **FDOT**

Item Segment TOTAL ALL Years ALL Phases: **\$250**

Item Number: **444260**

Item TOTAL ALL Years ALL Phases ALL Segments: **\$1,450**

TPO Project No: **DT4442611**
 LRTP Ref: 06-09
 County: MIAMI-DADE
 Roadway ID:
 Lanes Exist:
 Lanes Improved:
 Lanes Added:
 Project Length:
 District: 6

Project Description: **GUARDRAIL INSTALL MIAMI-DADE COUNTY**

Type of Work: **ROUTINE MAINTENANCE** SIS or Non-SIS: **No**

Extra Description:

		Proposed Funding (in \$000s)							
PHASE :	Funding Source	<2026	2025 - 2026	2026 - 2027	2027 - 2028	2028 - 2029	2029 - 2030	>2030	All Years
		525	0	0	0	0	0	0	525
MAINTENANCE	Total	525	0	0	0	0	0	0	525

RESPONSIBLE AGENCY: **FDOT**

Item Segment TOTAL ALL Years ALL Phases: **\$525**

Item Number: **444261**

Item TOTAL ALL Years ALL Phases ALL Segments: **\$1,600**

MIAMI-DADE TRANSPORTATION PLANNING ORGANIZATION
 TRANSPORTATION IMPROVEMENT PROGRAM
 PRIMARY STATE HIGHWAYS AND INTERMODAL



MAINTENANCE

TPO Project No: **DT4442612**
 LRTP Ref: 06-09
 County: MIAMI-DADE
 Roadway ID:
 Lanes Exist:
 Lanes Improved:
 Lanes Added:
 Project Length:
 District: 6

Project Description: **GUARDRAIL INSTALL MIAMI-DADE COUNTY**

Type of Work: **ROUTINE MAINTENANCE** SIS or Non-SIS: **No**

Extra Description:

		Proposed Funding (in \$000s)							
PHASE :	Funding Source	<2026	2025 - 2026	2026 - 2027	2027 - 2028	2028 - 2029	2029 - 2030	>2030	All Years
		175	0	0	0	0	0	0	175
MAINTENANCE	Total	175	0	0	0	0	0	0	175

RESPONSIBLE AGENCY: **FDOT**

Item Segment TOTAL ALL Years ALL Phases: **\$175**

Item Number: **444261**

Item TOTAL ALL Years ALL Phases ALL Segments: **\$1,600**

TPO Project No: **DT4442613**
 LRTP Ref: 06-09
 County: MIAMI-DADE
 Roadway ID:
 Lanes Exist:
 Lanes Improved:
 Lanes Added:
 Project Length:
 District: 6

Project Description: **GUARDRAIL INSTALL MIAMI-DADE COUNTY**

Type of Work: **ROUTINE MAINTENANCE** SIS or Non-SIS: **No**

Extra Description:

		Proposed Funding (in \$000s)							
PHASE :	Funding Source	<2026	2025 - 2026	2026 - 2027	2027 - 2028	2028 - 2029	2029 - 2030	>2030	All Years
		225	0	0	0	0	0	0	225
MAINTENANCE	Total	225	0	0	0	0	0	0	225

RESPONSIBLE AGENCY: **FDOT**

Item Segment TOTAL ALL Years ALL Phases: **\$225**

Item Number: **444261**

Item TOTAL ALL Years ALL Phases ALL Segments: **\$1,600**

MIAMI-DADE TRANSPORTATION PLANNING ORGANIZATION
 TRANSPORTATION IMPROVEMENT PROGRAM
 PRIMARY STATE HIGHWAYS AND INTERMODAL



MAINTENANCE

TPO Project No: **DT4442614**
 LRTP Ref: 06-09
 County: MIAMI-DADE
 Roadway ID:
 Lanes Exist:
 Lanes Improved:
 Lanes Added:
 Project Length:
 District: 6

Project Description: **GUARDRAIL INSTALL MIAMI-DADE COUNTY**

Type of Work: **ROUTINE MAINTENANCE** SIS or Non-SIS: **No**

Extra Description:

		Proposed Funding (in \$000s)							
PHASE :	Funding Source	<2026	2025 - 2026	2026 - 2027	2027 - 2028	2028 - 2029	2029 - 2030	>2030	All Years
	D	225	225	225	0	0	0	0	675
MAINTENANCE	Total	225	225	225	0	0	0	0	675

RESPONSIBLE AGENCY: **FDOT**

Item Segment TOTAL ALL Years ALL Phases: **\$675**

Item Number: **444261**

Item TOTAL ALL Years ALL Phases ALL Segments: **\$1,600**

TPO Project No: **DT4442841**
 LRTP Ref: 06-09
 County: MIAMI-DADE
 Roadway ID:
 Lanes Exist:
 Lanes Improved:
 Lanes Added:
 Project Length:
 District: 6

Project Description: **CONCRETE INSTALLATION MIAMI-DADE COUNTY**

Type of Work: **ROUTINE MAINTENANCE** SIS or Non-SIS: **No**

Extra Description:

		Proposed Funding (in \$000s)							
PHASE :	Funding Source	<2026	2025 - 2026	2026 - 2027	2027 - 2028	2028 - 2029	2029 - 2030	>2030	All Years
		225	0	0	0	0	0	0	225
MAINTENANCE	Total	225	0	0	0	0	0	0	225

RESPONSIBLE AGENCY: **FDOT**

Item Segment TOTAL ALL Years ALL Phases: **\$225**

Item Number: **444284**

Item TOTAL ALL Years ALL Phases ALL Segments: **\$2,324**

MIAMI-DADE TRANSPORTATION PLANNING ORGANIZATION
 TRANSPORTATION IMPROVEMENT PROGRAM
 PRIMARY STATE HIGHWAYS AND INTERMODAL



MAINTENANCE

TPO Project No: **DT4442842**
 LRTP Ref: 06-09
 County: MIAMI-DADE
 Roadway ID:
 Lanes Exist:
 Lanes Improved:
 Lanes Added:
 Project Length:
 District: 6

Project Description: **CONCRETE INSTALLATION MIAMI-DADE COUNTY**

Type of Work: **ROUTINE MAINTENANCE** SIS or Non-SIS: **No**
 Extra Description:

		Proposed Funding (in \$000s)							
PHASE :	Funding Source	<2026	2025 - 2026	2026 - 2027	2027 - 2028	2028 - 2029	2029 - 2030	>2030	All Years
		1,049	0	0	0	0	0	0	1,049
MAINTENANCE	Total	1,049	0	0	0	0	0	0	1,049

RESPONSIBLE AGENCY: **FDOT**

Item Segment **TOTAL ALL Years ALL Phases:** **\$1,049**
 Item Number: **444284** Item **TOTAL ALL Years ALL Phases ALL Segments:** **\$2,324**

TPO Project No: **DT4442843**
 LRTP Ref: 06-09
 County: MIAMI-DADE
 Roadway ID:
 Lanes Exist:
 Lanes Improved:
 Lanes Added:
 Project Length:
 District: 6

Project Description: **CONCRETE INSTALLATION MIAMI-DADE COUNTY**

Type of Work: **ROUTINE MAINTENANCE** SIS or Non-SIS: **No**
 Extra Description:

		Proposed Funding (in \$000s)							
PHASE :	Funding Source	<2026	2025 - 2026	2026 - 2027	2027 - 2028	2028 - 2029	2029 - 2030	>2030	All Years
		700	0	0	0	0	0	0	700
MAINTENANCE	Total	700	0	0	0	0	0	0	700

RESPONSIBLE AGENCY: **FDOT**

Item Segment **TOTAL ALL Years ALL Phases:** **\$700**
 Item Number: **444284** Item **TOTAL ALL Years ALL Phases ALL Segments:** **\$2,324**

MIAMI-DADE TRANSPORTATION PLANNING ORGANIZATION
 TRANSPORTATION IMPROVEMENT PROGRAM
 PRIMARY STATE HIGHWAYS AND INTERMODAL



MAINTENANCE

TPO Project No: **DT4442844**
 LRTP Ref: 06-09
 County: MIAMI-DADE
 Roadway ID:
 Lanes Exist:
 Lanes Improved:
 Lanes Added:
 Project Length:
 District: 6

Project Description: **CONCRETE INSTALLATION MIAMI-DADE COUNTY**

Type of Work: **ROUTINE MAINTENANCE** SIS or Non-SIS: **No**

Extra Description:

		Proposed Funding (in \$000s)							
PHASE :	Funding Source	<2026	2025 - 2026	2026 - 2027	2027 - 2028	2028 - 2029	2029 - 2030	>2030	All Years
	D	0	350	0	0	0	0	0	350
MAINTENANCE	Total	0	350	0	0	0	0	0	350

RESPONSIBLE AGENCY: **FDOT**

Item Segment TOTAL ALL Years ALL Phases: **\$350**

Item Number: **444284**

Item TOTAL ALL Years ALL Phases ALL Segments: **\$2,324**

TPO Project No: **DT4442971**
 LRTP Ref: 06-09
 County: MIAMI-DADE
 Roadway ID:
 Lanes Exist:
 Lanes Improved:
 Lanes Added:
 Project Length:
 District: 6

Project Description: **FENCE INSTALLATION MIAMI-DADE COUNTY**

Type of Work: **ROUTINE MAINTENANCE** SIS or Non-SIS: **No**

Extra Description:

		Proposed Funding (in \$000s)							
PHASE :	Funding Source	<2026	2025 - 2026	2026 - 2027	2027 - 2028	2028 - 2029	2029 - 2030	>2030	All Years
		210	0	0	0	0	0	0	210
MAINTENANCE	Total	210	0	0	0	0	0	0	210

RESPONSIBLE AGENCY: **FDOT**

Item Segment TOTAL ALL Years ALL Phases: **\$210**

Item Number: **444297**

Item TOTAL ALL Years ALL Phases ALL Segments: **\$520**

MIAMI-DADE TRANSPORTATION PLANNING ORGANIZATION
 TRANSPORTATION IMPROVEMENT PROGRAM
 PRIMARY STATE HIGHWAYS AND INTERMODAL



MAINTENANCE

TPO Project No: **DT4442973**
 LRTP Ref: 06-09
 County: MIAMI-DADE
 Roadway ID:
 Lanes Exist:
 Lanes Improved:
 Lanes Added:
 Project Length:
 District: 6

Project Description: **FENCE INSTALLATION MIAMI-DADE COUNTY**

Type of Work: **ROUTINE MAINTENANCE** SIS or Non-SIS: **No**
 Extra Description:

		Proposed Funding (in \$000s)							
PHASE :	Funding Source	<2026	2025 - 2026	2026 - 2027	2027 - 2028	2028 - 2029	2029 - 2030	>2030	All Years
	D	140	70	0	0	0	0	0	210
MAINTENANCE	Total	140	70	0	0	0	0	0	210

RESPONSIBLE AGENCY: **FDOT**

Item Segment **TOTAL ALL Years ALL Phases:** \$210
 Item Number: 444297 Item **TOTAL ALL Years ALL Phases ALL Segments:** \$520

TPO Project No: **DT4442974**
 LRTP Ref:
 County: MIAMI-DADE
 Roadway ID:
 Lanes Exist:
 Lanes Improved:
 Lanes Added:
 Project Length:
 District: 6

Project Description: **FENCE INSTALLATION**

Type of Work: **ROUTINE MAINTENANCE** SIS or Non-SIS: **No**
 Extra Description:

		Proposed Funding (in \$000s)							
PHASE :	Funding Source	<2026	2025 - 2026	2026 - 2027	2027 - 2028	2028 - 2029	2029 - 2030	>2030	All Years
	D	0	100	0	0	0	0	0	100
MAINTENANCE	Total	0	100	0	0	0	0	0	100

RESPONSIBLE AGENCY: **FDOT**

Item Segment **TOTAL ALL Years ALL Phases:** \$100
 Item Number: 444297 Item **TOTAL ALL Years ALL Phases ALL Segments:** \$520

MIAMI-DADE TRANSPORTATION PLANNING ORGANIZATION
 TRANSPORTATION IMPROVEMENT PROGRAM
 PRIMARY STATE HIGHWAYS AND INTERMODAL



MAINTENANCE

TPO Project No: **DT4442981**
 LRTP Ref: 06-09
 County: MIAMI-DADE
 Roadway ID:
 Lanes Exist:
 Lanes Improved:
 Lanes Added:
 Project Length:
 District: 6

Project Description: **CONCRETE CLEANING MIAMI-DADE COUNTY**

Type of Work: **ROUTINE MAINTENANCE** SIS or Non-SIS: **No**

Extra Description:

		Proposed Funding (in \$000s)							
PHASE :	Funding Source	<2026	2025 - 2026	2026 - 2027	2027 - 2028	2028 - 2029	2029 - 2030	>2030	All Years
		165	0	0	0	0	0	0	165
MAINTENANCE	Total	165	0	0	0	0	0	0	165

RESPONSIBLE AGENCY: **FDOT**

Item Segment TOTAL ALL Years ALL Phases: **\$165**

Item Number: **444298**

Item TOTAL ALL Years ALL Phases ALL Segments: **\$385**

TPO Project No: **DT4442982**
 LRTP Ref: 06-09
 County: MIAMI-DADE
 Roadway ID:
 Lanes Exist:
 Lanes Improved:
 Lanes Added:
 Project Length:
 District: 6

Project Description: **CONCRETE CLEANING MIAMI-DADE COUNTY**

Type of Work: **ROUTINE MAINTENANCE** SIS or Non-SIS: **No**

Extra Description:

		Proposed Funding (in \$000s)							
PHASE :	Funding Source	<2026	2025 - 2026	2026 - 2027	2027 - 2028	2028 - 2029	2029 - 2030	>2030	All Years
	D	110	55	0	0	0	0	0	165
MAINTENANCE	Total	110	55	0	0	0	0	0	165

RESPONSIBLE AGENCY: **FDOT**

Item Segment TOTAL ALL Years ALL Phases: **\$165**

Item Number: **444298**

Item TOTAL ALL Years ALL Phases ALL Segments: **\$385**

MIAMI-DADE TRANSPORTATION PLANNING ORGANIZATION
 TRANSPORTATION IMPROVEMENT PROGRAM
 PRIMARY STATE HIGHWAYS AND INTERMODAL



MAINTENANCE

TPO Project No: **DT4442983**
 LRTP Ref: 06-09
 County: MIAMI-DADE
 Roadway ID:
 Lanes Exist:
 Lanes Improved:
 Lanes Added:
 Project Length:
 District: 6

Project Description: **CONCRETE CLEANING MIAMI-DADE COUNTY**

Type of Work: **ROUTINE MAINTENANCE** SIS or Non-SIS: **No**

Extra Description:

		Proposed Funding (in \$000s)							
PHASE :	Funding Source	<2026	2025 - 2026	2026 - 2027	2027 - 2028	2028 - 2029	2029 - 2030	>2030	All Years
	D	0	0	55	0	0	0	0	55
MAINTENANCE	Total	0	0	55	0	0	0	0	55

RESPONSIBLE AGENCY: **FDOT**

Item Segment TOTAL ALL Years ALL Phases: **\$55**

Item Number: **444298**

Item TOTAL ALL Years ALL Phases ALL Segments: **\$385**

TPO Project No: **DT4443031**
 LRTP Ref: 06-09
 County: MIAMI-DADE
 Roadway ID:
 Lanes Exist:
 Lanes Improved:
 Lanes Added:
 Project Length:
 District: 6

Project Description: **STRIPING MIAMI-DADE COUNTY**

Type of Work: **ROUTINE MAINTENANCE** SIS or Non-SIS: **No**

Extra Description:

		Proposed Funding (in \$000s)							
PHASE :	Funding Source	<2026	2025 - 2026	2026 - 2027	2027 - 2028	2028 - 2029	2029 - 2030	>2030	All Years
		353	0	0	0	0	0	0	353
MAINTENANCE	Total	353	0	0	0	0	0	0	353

RESPONSIBLE AGENCY: **FDOT**

Item Segment TOTAL ALL Years ALL Phases: **\$353**

Item Number: **444303**

Item TOTAL ALL Years ALL Phases ALL Segments: **\$1,953**

MIAMI-DADE TRANSPORTATION PLANNING ORGANIZATION
 TRANSPORTATION IMPROVEMENT PROGRAM
 PRIMARY STATE HIGHWAYS AND INTERMODAL



MAINTENANCE

TPO Project No: **DT4443032**
 LRTP Ref: 06-09
 County: MIAMI-DADE
 Roadway ID:
 Lanes Exist:
 Lanes Improved:
 Lanes Added:
 Project Length:
 District: 6

Project Description: **STRIPING MIAMI-DADE COUNTY**

Type of Work: **ROUTINE MAINTENANCE** SIS or Non-SIS: **No**

Extra Description:

		Proposed Funding (in \$000s)							
PHASE :	Funding Source	<2026	2025 - 2026	2026 - 2027	2027 - 2028	2028 - 2029	2029 - 2030	>2030	All Years
	D	800	400	0	0	0	0	0	1,200
MAINTENANCE	Total	800	400	0	0	0	0	0	1,200

RESPONSIBLE AGENCY: **FDOT**

Item Segment TOTAL ALL Years ALL Phases: **\$1,200**

Item Number: **444303**

Item TOTAL ALL Years ALL Phases ALL Segments: **\$1,953**

TPO Project No: **DT4443033**
 LRTP Ref: 06-09
 County: MIAMI-DADE
 Roadway ID:
 Lanes Exist:
 Lanes Improved:
 Lanes Added:
 Project Length:
 District: 6

Project Description: **STRIPING MIAMI-DADE COUNTY**

Type of Work: **ROUTINE MAINTENANCE** SIS or Non-SIS: **No**

Extra Description:

		Proposed Funding (in \$000s)							
PHASE :	Funding Source	<2026	2025 - 2026	2026 - 2027	2027 - 2028	2028 - 2029	2029 - 2030	>2030	All Years
	D	0	0	400	0	0	0	0	400
MAINTENANCE	Total	0	0	400	0	0	0	0	400

RESPONSIBLE AGENCY: **FDOT**

Item Segment TOTAL ALL Years ALL Phases: **\$400**

Item Number: **444303**

Item TOTAL ALL Years ALL Phases ALL Segments: **\$1,953**

MIAMI-DADE TRANSPORTATION PLANNING ORGANIZATION
 TRANSPORTATION IMPROVEMENT PROGRAM
 PRIMARY STATE HIGHWAYS AND INTERMODAL



MAINTENANCE

TPO Project No: **DT4443051**
 LRTP Ref: 06-09
 County: MIAMI-DADE
 Roadway ID:
 Lanes Exist:
 Lanes Improved:
 Lanes Added:
 Project Length:
 District: 6

Project Description: **DELINEATOR / OBJECT MARKER / REFLECTOR MIAMI-DADE COUNTY**

Type of Work: **ROUTINE MAINTENANCE** SIS or Non-SIS: **No**

Extra Description:

		Proposed Funding (in \$000s)							
PHASE :	Funding Source	<2026	2025 - 2026	2026 - 2027	2027 - 2028	2028 - 2029	2029 - 2030	>2030	All Years
		200	0	0	0	0	0	0	200
MAINTENANCE	Total	200	0	0	0	0	0	0	200

RESPONSIBLE AGENCY: **FDOT**

Item Segment TOTAL ALL Years ALL Phases: **\$200**

Item Number: **444305**

Item TOTAL ALL Years ALL Phases ALL Segments: **\$650**

TPO Project No: **DT4443052**
 LRTP Ref: 06-09
 County: MIAMI-DADE
 Roadway ID:
 Lanes Exist:
 Lanes Improved:
 Lanes Added:
 Project Length:
 District: 6

Project Description: **DELINEATOR / OBJECT MARKER / REFLECTOR MIAMI-DADE COUNTY**

Type of Work: **ROUTINE MAINTENANCE** SIS or Non-SIS: **No**

Extra Description:

		Proposed Funding (in \$000s)							
PHASE :	Funding Source	<2026	2025 - 2026	2026 - 2027	2027 - 2028	2028 - 2029	2029 - 2030	>2030	All Years
		150	0	0	0	0	0	0	150
MAINTENANCE	Total	150	0	0	0	0	0	0	150

RESPONSIBLE AGENCY: **FDOT**

Item Segment TOTAL ALL Years ALL Phases: **\$150**

Item Number: **444305**

Item TOTAL ALL Years ALL Phases ALL Segments: **\$650**

MIAMI-DADE TRANSPORTATION PLANNING ORGANIZATION
 TRANSPORTATION IMPROVEMENT PROGRAM
 PRIMARY STATE HIGHWAYS AND INTERMODAL



MAINTENANCE

TPO Project No: **DT4443053**
 LRTP Ref: 06-09
 County: MIAMI-DADE
 Roadway ID:
 Lanes Exist:
 Lanes Improved:
 Lanes Added:
 Project Length:
 District: 6

Project Description: **DELINEATOR / OBJECT MARKER / REFLECTOR MIAMI-DADE COUNTY**

Type of Work: **ROUTINE MAINTENANCE** SIS or Non-SIS: **No**

Extra Description:

		Proposed Funding (in \$000s)							
PHASE :	Funding Source	<2026	2025 - 2026	2026 - 2027	2027 - 2028	2028 - 2029	2029 - 2030	>2030	All Years
		150	0	0	0	0	0	0	150
MAINTENANCE	Total	150	0	0	0	0	0	0	150

RESPONSIBLE AGENCY: **FDOT**

Item Segment TOTAL ALL Years ALL Phases: **\$150**

Item Number: **444305**

Item TOTAL ALL Years ALL Phases ALL Segments: **\$650**

TPO Project No: **DT4443054**
 LRTP Ref: 06-09
 County: MIAMI-DADE
 Roadway ID:
 Lanes Exist:
 Lanes Improved:
 Lanes Added:
 Project Length:
 District: 6

Project Description: **DELINEATOR / OBJECT MARKER / REFLECTOR MIAMI-DADE COUNTY**

Type of Work: **ROUTINE MAINTENANCE** SIS or Non-SIS: **No**

Extra Description:

		Proposed Funding (in \$000s)							
PHASE :	Funding Source	<2026	2025 - 2026	2026 - 2027	2027 - 2028	2028 - 2029	2029 - 2030	>2030	All Years
	D	0	150	0	0	0	0	0	150
MAINTENANCE	Total	0	150	0	0	0	0	0	150

RESPONSIBLE AGENCY: **FDOT**

Item Segment TOTAL ALL Years ALL Phases: **\$150**

Item Number: **444305**

Item TOTAL ALL Years ALL Phases ALL Segments: **\$650**

MIAMI-DADE TRANSPORTATION PLANNING ORGANIZATION
 TRANSPORTATION IMPROVEMENT PROGRAM
 PRIMARY STATE HIGHWAYS AND INTERMODAL



MAINTENANCE

TPO Project No: **DT4443111**
 LRTP Ref: 06-09
 County: MIAMI-DADE
 Roadway ID:
 Lanes Exist:
 Lanes Improved:
 Lanes Added:
 Project Length:
 District: 6

Project Description: **DEEP WELL CLEANING MIAMI-DADE COUNTY**

Type of Work: **ROUTINE MAINTENANCE** SIS or Non-SIS: **No**
 Extra Description:

PHASE :		Proposed Funding (in \$000s)							All Years	
		Funding Source	<2026	2025 - 2026	2026 - 2027	2027 - 2028	2028 - 2029	2029 - 2030		>2030
			628	0	0	0	0	0	0	628
MAINTENANCE	Total		628	0	0	0	0	0	0	628

RESPONSIBLE AGENCY: **FDOT**

Item Segment TOTAL ALL Years ALL Phases: **\$628**

Item Number: 444311

Item TOTAL ALL Years ALL Phases ALL Segments: **\$1,608**

TPO Project No: **DT4443112**
 LRTP Ref: 06-09
 County: MIAMI-DADE
 Roadway ID:
 Lanes Exist:
 Lanes Improved:
 Lanes Added:
 Project Length:
 District: 6

Project Description: **DEEP WELL CLEANING MIAMI-DADE COUNTY**

Type of Work: **ROUTINE MAINTENANCE** SIS or Non-SIS: **No**
 Extra Description:

PHASE :		Proposed Funding (in \$000s)							All Years	
		Funding Source	<2026	2025 - 2026	2026 - 2027	2027 - 2028	2028 - 2029	2029 - 2030		>2030
			420	0	0	0	0	0	0	420
MAINTENANCE	Total		420	0	0	0	0	0	0	420

RESPONSIBLE AGENCY: **FDOT**

Item Segment TOTAL ALL Years ALL Phases: **\$420**

Item Number: 444311

Item TOTAL ALL Years ALL Phases ALL Segments: **\$1,608**

MIAMI-DADE TRANSPORTATION PLANNING ORGANIZATION
 TRANSPORTATION IMPROVEMENT PROGRAM
 PRIMARY STATE HIGHWAYS AND INTERMODAL



MAINTENANCE

TPO Project No: **DT4443113**
 LRTP Ref: 06-09
 County: MIAMI-DADE
 Roadway ID:
 Lanes Exist:
 Lanes Improved:
 Lanes Added:
 Project Length:
 District: 6

Project Description: **DEEP WELL CLEANING MIAMI-DADE COUNTY**

Type of Work: **ROUTINE MAINTENANCE** SIS or Non-SIS: **No**
 Extra Description:

		Proposed Funding (in \$000s)							
PHASE :	Funding Source	<2026	2025 - 2026	2026 - 2027	2027 - 2028	2028 - 2029	2029 - 2030	>2030	All Years
	D	0	280	280	0	0	0	0	560
MAINTENANCE	Total	0	280	280	0	0	0	0	560

RESPONSIBLE AGENCY: **FDOT**

Item Segment TOTAL ALL Years ALL Phases: **\$560**

Item Number: 444311

Item TOTAL ALL Years ALL Phases ALL Segments: **\$1,608**

TPO Project No: **DT4443181**
 LRTP Ref: 06-09
 County: DIST/ST-WIDE
 Roadway ID:
 Lanes Exist:
 Lanes Improved:
 Lanes Added:
 Project Length:
 District: 6

Project Description: **CONSULTANT SERVICES CONTINUING SERVICES**

Type of Work: **ROUTINE MAINTENANCE** SIS or Non-SIS: **No**
 Extra Description:

		Proposed Funding (in \$000s)							
PHASE :	Funding Source	<2026	2025 - 2026	2026 - 2027	2027 - 2028	2028 - 2029	2029 - 2030	>2030	All Years
	D	6,655	345	0	0	0	0	0	7,000
MAINTENANCE	Total	6,655	345	0	0	0	0	0	7,000

RESPONSIBLE AGENCY: **FDOT**

Item Segment TOTAL ALL Years ALL Phases: **\$7,000**

Item Number: 444318

Item TOTAL ALL Years ALL Phases ALL Segments: **\$10,500**

MIAMI-DADE TRANSPORTATION PLANNING ORGANIZATION
 TRANSPORTATION IMPROVEMENT PROGRAM
 PRIMARY STATE HIGHWAYS AND INTERMODAL



MAINTENANCE

TPO Project No: **DT4443182**
 LRTP Ref: 06-09
 County: DIST/ST-WIDE
 Roadway ID:
 Lanes Exist:
 Lanes Improved:
 Lanes Added:
 Project Length:
 District: 6

Project Description: **CONSULTANT SERVICES CONTINUING SERVICES**

Type of Work: **ROUTINE MAINTENANCE** SIS or Non-SIS: **No**

Extra Description:

		Proposed Funding (in \$000s)							
PHASE :	Funding Source	<2026	2025 - 2026	2026 - 2027	2027 - 2028	2028 - 2029	2029 - 2030	>2030	All Years
	D	0	0	1,500	1,600	400	0	0	3,500
MAINTENANCE	Total	0	0	1,500	1,600	400	0	0	3,500

RESPONSIBLE AGENCY: **FDOT**

Item Segment TOTAL ALL Years ALL Phases: **\$3,500**

Item Number: 444318

Item TOTAL ALL Years ALL Phases ALL Segments: **\$10,500**

TPO Project No: **DT4443191**
 LRTP Ref: 06-09
 County: DIST/ST-WIDE
 Roadway ID:
 Lanes Exist:
 Lanes Improved:
 Lanes Added:
 Project Length:
 District: 6

Project Description: **CONSULTANT SERVICES CONTINUING SERVICES**

Type of Work: **ROUTINE MAINTENANCE** SIS or Non-SIS: **No**

Extra Description:

		Proposed Funding (in \$000s)							
PHASE :	Funding Source	<2026	2025 - 2026	2026 - 2027	2027 - 2028	2028 - 2029	2029 - 2030	>2030	All Years
	D	6,083	917	0	0	0	0	0	7,000
MAINTENANCE	Total	6,083	917	0	0	0	0	0	7,000

RESPONSIBLE AGENCY: **FDOT**

Item Segment TOTAL ALL Years ALL Phases: **\$7,000**

Item Number: 444319

Item TOTAL ALL Years ALL Phases ALL Segments: **\$10,500**

MIAMI-DADE TRANSPORTATION PLANNING ORGANIZATION
 TRANSPORTATION IMPROVEMENT PROGRAM
 PRIMARY STATE HIGHWAYS AND INTERMODAL



MAINTENANCE

TPO Project No: **DT4443192**
 LRTP Ref: 06-09
 County: DIST/ST-WIDE
 Roadway ID:
 Lanes Exist:
 Lanes Improved:
 Lanes Added:
 Project Length:
 District: 6

Project Description: **CONSULTANT SERVICES CONTINUING SERVICES**

Type of Work: **ROUTINE MAINTENANCE** SIS or Non-SIS: **No**

Extra Description:

		Proposed Funding (in \$000s)							
PHASE :	Funding Source	<2026	2025 - 2026	2026 - 2027	2027 - 2028	2028 - 2029	2029 - 2030	>2030	All Years
	D	0	0	1,500	1,600	400	0	0	3,500
MAINTENANCE	Total	0	0	1,500	1,600	400	0	0	3,500

RESPONSIBLE AGENCY: **FDOT**

Item Segment TOTAL ALL Years ALL Phases: **\$3,500**

Item Number: 444319

Item TOTAL ALL Years ALL Phases ALL Segments: **\$10,500**

TPO Project No: **DT4450541**
 LRTP Ref: 06-09
 County: MIAMI-DADE
 Roadway ID:
 Lanes Exist:
 Lanes Improved:
 Lanes Added:
 Project Length:
 District: 6

Project Description: **MIAMI RIVER COMMISSION TURN & LANDSCAPE SR 5 / SR 968 / SR 7 / SR 933 / SR 9**

Type of Work: **ROUTINE MAINTENANCE** SIS or Non-SIS: **No**

Extra Description:

		Proposed Funding (in \$000s)							
PHASE :	Funding Source	<2026	2025 - 2026	2026 - 2027	2027 - 2028	2028 - 2029	2029 - 2030	>2030	All Years
		117	0	0	0	0	0	0	117
MAINTENANCE	Total	117	0	0	0	0	0	0	117

RESPONSIBLE AGENCY: **FDOT**

Item Segment TOTAL ALL Years ALL Phases: **\$117**

Item Number: 445054

Item TOTAL ALL Years ALL Phases ALL Segments: **\$353**

MIAMI-DADE TRANSPORTATION PLANNING ORGANIZATION
 TRANSPORTATION IMPROVEMENT PROGRAM
 PRIMARY STATE HIGHWAYS AND INTERMODAL



MAINTENANCE

TPO Project No: **DT4450542**
 LRTP Ref: 06-09
 County: MIAMI-DADE
 Roadway ID:
 Lanes Exist:
 Lanes Improved:
 Lanes Added:
 Project Length:
 District: 6

Project Description: **THE MIAMI RIVER COMMISSION
 GENERAL MAINTENANCE AGREEMENT**

Type of Work: **ROUTINE MAINTENANCE** SIS or Non-SIS: **No**

Extra Description:

		Proposed Funding (in \$000s)							
PHASE :	Funding Source	<2026	2025 - 2026	2026 - 2027	2027 - 2028	2028 - 2029	2029 - 2030	>2030	All Years
		117	0	0	0	0	0	0	117
MAINTENANCE	Total	117	0	0	0	0	0	0	117

RESPONSIBLE AGENCY: **FDOT**

Item Segment TOTAL ALL Years ALL Phases: **\$117**

Item Number: **445054**

Item TOTAL ALL Years ALL Phases ALL Segments: **\$353**

TPO Project No: **DT4450543**
 LRTP Ref: 06-09
 County: MIAMI-DADE
 Roadway ID:
 Lanes Exist:
 Lanes Improved:
 Lanes Added:
 Project Length:
 District: 6

Project Description: **THE MIAMI RIVER COMMISSION
 GENERAL MAINTENANCE AGREEMENT**

Type of Work: **ROUTINE MAINTENANCE** SIS or Non-SIS: **No**

Extra Description:

		Proposed Funding (in \$000s)							
PHASE :	Funding Source	<2026	2025 - 2026	2026 - 2027	2027 - 2028	2028 - 2029	2029 - 2030	>2030	All Years
	D	0	41	39	39	0	0	0	119
MAINTENANCE	Total	0	41	39	39	0	0	0	119

RESPONSIBLE AGENCY: **FDOT**

Item Segment TOTAL ALL Years ALL Phases: **\$119**

Item Number: **445054**

Item TOTAL ALL Years ALL Phases ALL Segments: **\$353**

MIAMI-DADE TRANSPORTATION PLANNING ORGANIZATION
 TRANSPORTATION IMPROVEMENT PROGRAM
 PRIMARY STATE HIGHWAYS AND INTERMODAL



MAINTENANCE

TPO Project No: **DT4456101**
 LRTP Ref: 06-09
 County: MIAMI-DADE
 Roadway ID:
 Lanes Exist:
 Lanes Improved:
 Lanes Added:
 Project Length:
 District: 6

Project Description: **STRUCTURE INSPECTIONS - MIAMI-DADE COUNTY**

Type of Work: **BRIDGE OPERATIONS** SIS or Non-SIS: **No**

Extra Description:

PHASE :		Proposed Funding (in \$000s)							All Years	
		Funding Source	<2026	2025 - 2026	2026 - 2027	2027 - 2028	2028 - 2029	2029 - 2030		>2030
			1,477	0	0	0	0	0	0	1,477
MAINTENANCE	Total		1,477	0	0	0	0	0	0	1,477

RESPONSIBLE AGENCY: **FDOT**

Item Segment **TOTAL ALL Years ALL Phases:** **\$1,477**

Item Number: 445610

Item **TOTAL ALL Years ALL Phases ALL Segments:** **\$8,765**

TPO Project No: **DT4456102**
 LRTP Ref: 06-09
 County: MIAMI-DADE
 Roadway ID:
 Lanes Exist:
 Lanes Improved:
 Lanes Added:
 Project Length:
 District: 6

Project Description: **STRUCTURE INSPECTIONS - MIAMI-DADE COUNTY**

Type of Work: **BRIDGE OPERATIONS** SIS or Non-SIS: **No**

Extra Description:

PHASE :		Proposed Funding (in \$000s)							All Years	
		Funding Source	<2026	2025 - 2026	2026 - 2027	2027 - 2028	2028 - 2029	2029 - 2030		>2030
	D		1,530	1,135	900	550	0	0	0	4,115
MAINTENANCE	Total		1,530	1,135	900	550	0	0	0	4,115

RESPONSIBLE AGENCY: **FDOT**

Item Segment **TOTAL ALL Years ALL Phases:** **\$4,115**

Item Number: 445610

Item **TOTAL ALL Years ALL Phases ALL Segments:** **\$8,765**

MIAMI-DADE TRANSPORTATION PLANNING ORGANIZATION
 TRANSPORTATION IMPROVEMENT PROGRAM
 PRIMARY STATE HIGHWAYS AND INTERMODAL



MAINTENANCE

TPO Project No: **DT4456103**
 LRTP Ref: 06-09
 County: MIAMI-DADE
 Roadway ID:
 Lanes Exist:
 Lanes Improved:
 Lanes Added:
 Project Length:
 District: 6

Project Description: **STRUCTURE INSPECTIONS - MIAMI-DADE COUNTY**

Type of Work: **BRIDGE OPERATIONS** SIS or Non-SIS: **No**

Extra Description:

		Proposed Funding (in \$000s)							
PHASE :	Funding Source	<2026	2025 - 2026	2026 - 2027	2027 - 2028	2028 - 2029	2029 - 2030	>2030	All Years
	D	0	0	0	800	970	1,403	0	3,173
MAINTENANCE	Total	0	0	0	800	970	1,403	0	3,173

RESPONSIBLE AGENCY: **FDOT**

Item Segment TOTAL ALL Years ALL Phases: **\$3,173**

Item Number: 445610

Item TOTAL ALL Years ALL Phases ALL Segments: **\$8,765**

TPO Project No: **DT4459371**
 LRTP Ref: 06-09
 County: MIAMI-DADE
 Roadway ID:
 Lanes Exist:
 Lanes Improved:
 Lanes Added:
 Project Length:
 District: 6

Project Description: **HERBICIDE MIAMI-DADE COUNTYWIDE**

Type of Work: **PERIODIC MAINTENANCE** SIS or Non-SIS: **No**

Extra Description:

		Proposed Funding (in \$000s)							
PHASE :	Funding Source	<2026	2025 - 2026	2026 - 2027	2027 - 2028	2028 - 2029	2029 - 2030	>2030	All Years
		326	0	0	0	0	0	0	326
MAINTENANCE	Total	326	0	0	0	0	0	0	326

RESPONSIBLE AGENCY: **FDOT**

Item Segment TOTAL ALL Years ALL Phases: **\$326**

Item Number: 445937

Item TOTAL ALL Years ALL Phases ALL Segments: **\$805**

MIAMI-DADE TRANSPORTATION PLANNING ORGANIZATION
 TRANSPORTATION IMPROVEMENT PROGRAM
 PRIMARY STATE HIGHWAYS AND INTERMODAL



MAINTENANCE

TPO Project No: **DT4459372**
 LRTP Ref: 06-09
 County: MIAMI-DADE
 Roadway ID:
 Lanes Exist:
 Lanes Improved:
 Lanes Added:
 Project Length:
 District: 6

Project Description: **HERBICIDE MIAMI-DADE COUNTYWIDE**

Type of Work: **PERIODIC MAINTENANCE** SIS or Non-SIS: **No**

Extra Description:

PHASE :		Proposed Funding (in \$000s)							All Years	
		Funding Source	<2026	2025 - 2026	2026 - 2027	2027 - 2028	2028 - 2029	2029 - 2030		>2030
			119	0	0	0	0	0	0	119
MAINTENANCE	Total		119	0	0	0	0	0	0	119

RESPONSIBLE AGENCY: **FDOT**

Item Segment **TOTAL ALL Years ALL Phases:** **\$119**

Item Number: **445937** Item **TOTAL ALL Years ALL Phases ALL Segments:** **\$805**

TPO Project No: **DT4459373**
 LRTP Ref: 06-09
 County: MIAMI-DADE
 Roadway ID:
 Lanes Exist:
 Lanes Improved:
 Lanes Added:
 Project Length:
 District: 6

Project Description: **HERBICIDE MIAMI-DADE COUNTYWIDE**

Type of Work: **PERIODIC MAINTENANCE** SIS or Non-SIS: **No**

Extra Description:

PHASE :		Proposed Funding (in \$000s)							All Years	
		Funding Source	<2026	2025 - 2026	2026 - 2027	2027 - 2028	2028 - 2029	2029 - 2030		>2030
		D	120	120	120	0	0	0	0	360
MAINTENANCE	Total		120	120	120	0	0	0	0	360

RESPONSIBLE AGENCY: **FDOT**

Item Segment **TOTAL ALL Years ALL Phases:** **\$360**

Item Number: **445937** Item **TOTAL ALL Years ALL Phases ALL Segments:** **\$805**

MIAMI-DADE TRANSPORTATION PLANNING ORGANIZATION
 TRANSPORTATION IMPROVEMENT PROGRAM
 PRIMARY STATE HIGHWAYS AND INTERMODAL



MAINTENANCE

TPO Project No: **DT4459441**
 LRTP Ref: 06-09
 County: DIST/ST-WIDE
 Roadway ID:
 Lanes Exist:
 Lanes Improved:
 Lanes Added:
 Project Length:
 District: 6

Project Description: **ELECTRICAL REPAIR**

Type of Work: **ROUTINE MAINTENANCE** SIS or Non-SIS: **No**

Extra Description:

		Proposed Funding (in \$000s)							
PHASE :	Funding Source	<2026	2025 - 2026	2026 - 2027	2027 - 2028	2028 - 2029	2029 - 2030	>2030	All Years
		344	0	0	0	0	0	0	344
MAINTENANCE	Total	344	0	0	0	0	0	0	344

RESPONSIBLE AGENCY: **FDOT**

Item Segment TOTAL ALL Years ALL Phases: **\$344**

Item Number: **445944**

Item TOTAL ALL Years ALL Phases ALL Segments: **\$1,574**

TPO Project No: **DT4459442**
 LRTP Ref: 06-09
 County: DIST/ST-WIDE
 Roadway ID:
 Lanes Exist:
 Lanes Improved:
 Lanes Added:
 Project Length:
 District: 6

Project Description: **DISTRICTWIDE ELECTRICAL REPAIR**

Type of Work: **ROUTINE MAINTENANCE** SIS or Non-SIS: **No**

Extra Description:

		Proposed Funding (in \$000s)							
PHASE :	Funding Source	<2026	2025 - 2026	2026 - 2027	2027 - 2028	2028 - 2029	2029 - 2030	>2030	All Years
	D	220	70	0	0	0	0	0	290
MAINTENANCE	Total	220	70	0	0	0	0	0	290

RESPONSIBLE AGENCY: **FDOT**

Item Segment TOTAL ALL Years ALL Phases: **\$290**

Item Number: **445944**

Item TOTAL ALL Years ALL Phases ALL Segments: **\$1,574**

MIAMI-DADE TRANSPORTATION PLANNING ORGANIZATION
 TRANSPORTATION IMPROVEMENT PROGRAM
 PRIMARY STATE HIGHWAYS AND INTERMODAL



MAINTENANCE

TPO Project No: **DT4459443**
 LRTP Ref: 06-09
 County: DIST/ST-WIDE
 Roadway ID:
 Lanes Exist:
 Lanes Improved:
 Lanes Added:
 Project Length:
 District: 6

Project Description: **DISTRICTWIDE ELECTRICAL REPAIR**

Type of Work: **ROUTINE MAINTENANCE** SIS or Non-SIS: **No**

Extra Description:

		Proposed Funding (in \$000s)							
PHASE :	Funding Source	<2026	2025 - 2026	2026 - 2027	2027 - 2028	2028 - 2029	2029 - 2030	>2030	All Years
	D	0	470	0	0	0	0	0	470
MAINTENANCE	Total	0	470	0	0	0	0	0	470

RESPONSIBLE AGENCY: **FDOT**

Item Segment TOTAL ALL Years ALL Phases: **\$470**

Item Number: **445944**

Item TOTAL ALL Years ALL Phases ALL Segments: **\$1,574**

TPO Project No: **DT4459444**
 LRTP Ref: 06-09
 County: DIST/ST-WIDE
 Roadway ID:
 Lanes Exist:
 Lanes Improved:
 Lanes Added:
 Project Length:
 District: 6

Project Description: **DISTRICTWIDE ELECTRICAL REPAIR**

Type of Work: **ROUTINE MAINTENANCE** SIS or Non-SIS: **No**

Extra Description:

		Proposed Funding (in \$000s)							
PHASE :	Funding Source	<2026	2025 - 2026	2026 - 2027	2027 - 2028	2028 - 2029	2029 - 2030	>2030	All Years
	D	0	0	0	470	0	0	0	470
MAINTENANCE	Total	0	0	0	470	0	0	0	470

RESPONSIBLE AGENCY: **FDOT**

Item Segment TOTAL ALL Years ALL Phases: **\$470**

Item Number: **445944**

Item TOTAL ALL Years ALL Phases ALL Segments: **\$1,574**

MIAMI-DADE TRANSPORTATION PLANNING ORGANIZATION
 TRANSPORTATION IMPROVEMENT PROGRAM
 PRIMARY STATE HIGHWAYS AND INTERMODAL



MAINTENANCE

TPO Project No: **DT4460211**
 LRTP Ref: 06-09
 County: MIAMI-DADE
 Roadway ID:
 Lanes Exist:
 Lanes Improved:
 Lanes Added:
 Project Length:
 District: 6

Project Description: **ASPHALT REPAIR MIAMI-DADE COUNTY**

Type of Work: **ROUTINE MAINTENANCE** SIS or Non-SIS: **No**

Extra Description:

		Proposed Funding (in \$000s)							
PHASE :	Funding Source	<2026	2025 - 2026	2026 - 2027	2027 - 2028	2028 - 2029	2029 - 2030	>2030	All Years
	D	0	251	251	251	0	0	0	753
MAINTENANCE	Total	0	251	251	251	0	0	0	753

RESPONSIBLE AGENCY: **FDOT**

Item Segment TOTAL ALL Years ALL Phases: **\$753**

Item Number: 446021

Item TOTAL ALL Years ALL Phases ALL Segments: **\$753**

TPO Project No: **DT4460231**
 LRTP Ref: 06-09
 County: MIAMI-DADE
 Roadway ID:
 Lanes Exist:
 Lanes Improved:
 Lanes Added:
 Project Length:
 District: 6

Project Description: **MOWING MIAMI-DADE COUNTY**

Type of Work: **ROUTINE MAINTENANCE** SIS or Non-SIS: **No**

Extra Description:

		Proposed Funding (in \$000s)							
PHASE :	Funding Source	<2026	2025 - 2026	2026 - 2027	2027 - 2028	2028 - 2029	2029 - 2030	>2030	All Years
		92	0	0	0	0	0	0	92
MAINTENANCE	Total	92	0	0	0	0	0	0	92

RESPONSIBLE AGENCY: **FDOT**

Item Segment TOTAL ALL Years ALL Phases: **\$92**

Item Number: 446023

Item TOTAL ALL Years ALL Phases ALL Segments: **\$536**

MIAMI-DADE TRANSPORTATION PLANNING ORGANIZATION
 TRANSPORTATION IMPROVEMENT PROGRAM
 PRIMARY STATE HIGHWAYS AND INTERMODAL



MAINTENANCE

TPO Project No: **DT4460232**
 LRTP Ref: 06-09
 County: MIAMI-DADE
 Roadway ID:
 Lanes Exist:
 Lanes Improved:
 Lanes Added:
 Project Length:
 District: 6

Project Description: **LITTER REMOVAL AND MOWING MIAMI-DADE COUNTY**

Type of Work: **ROUTINE MAINTENANCE** SIS or Non-SIS: **No**

Extra Description:

		Proposed Funding (in \$000s)							
PHASE :	Funding Source	<2026	2025 - 2026	2026 - 2027	2027 - 2028	2028 - 2029	2029 - 2030	>2030	All Years
	D	144	150	150	0	0	0	0	444
MAINTENANCE	Total	144	150	150	0	0	0	0	444

RESPONSIBLE AGENCY: **FDOT**

Item Segment TOTAL ALL Years ALL Phases: **\$444**

Item Number: **446023**

Item TOTAL ALL Years ALL Phases ALL Segments: **\$536**

TPO Project No: **DT4460281**
 LRTP Ref: 06-09
 County: MIAMI-DADE
 Roadway ID:
 Lanes Exist:
 Lanes Improved:
 Lanes Added:
 Project Length:
 District: 6

Project Description: **TREE TRIMMING MIAMI-DADE COUNTY**

Type of Work: **ROUTINE MAINTENANCE** SIS or Non-SIS: **No**

Extra Description:

		Proposed Funding (in \$000s)							
PHASE :	Funding Source	<2026	2025 - 2026	2026 - 2027	2027 - 2028	2028 - 2029	2029 - 2030	>2030	All Years
		380	0	0	0	0	0	0	380
MAINTENANCE	Total	380	0	0	0	0	0	0	380

RESPONSIBLE AGENCY: **FDOT**

Item Segment TOTAL ALL Years ALL Phases: **\$380**

Item Number: **446028**

Item TOTAL ALL Years ALL Phases ALL Segments: **\$1,138**

MIAMI-DADE TRANSPORTATION PLANNING ORGANIZATION
 TRANSPORTATION IMPROVEMENT PROGRAM
 PRIMARY STATE HIGHWAYS AND INTERMODAL



MAINTENANCE

TPO Project No: **DT4460282**
 LRTP Ref: 06-09
 County: MIAMI-DADE
 Roadway ID:
 Lanes Exist:
 Lanes Improved:
 Lanes Added:
 Project Length:
 District: 6

Project Description: **TREE TRIMMING MIAMI-DADE COUNTY**

Type of Work: **ROUTINE MAINTENANCE** SIS or Non-SIS: **No**

Extra Description:

		Proposed Funding (in \$000s)							
PHASE :	Funding Source	<2026	2025 - 2026	2026 - 2027	2027 - 2028	2028 - 2029	2029 - 2030	>2030	All Years
		378	0	0	0	0	0	0	378
MAINTENANCE	Total	378	0	0	0	0	0	0	378

RESPONSIBLE AGENCY: **FDOT**

Item Segment TOTAL ALL Years ALL Phases: **\$378**

Item Number: **446028**

Item TOTAL ALL Years ALL Phases ALL Segments: **\$1,138**

TPO Project No: **DT4460283**
 LRTP Ref: 06-09
 County: MIAMI-DADE
 Roadway ID:
 Lanes Exist:
 Lanes Improved:
 Lanes Added:
 Project Length:
 District: 6

Project Description: **TREE TRIMMING AND REMOVAL MIAMI-DADE COUNTY**

Type of Work: **ROUTINE MAINTENANCE** SIS or Non-SIS: **No**

Extra Description:

		Proposed Funding (in \$000s)							
PHASE :	Funding Source	<2026	2025 - 2026	2026 - 2027	2027 - 2028	2028 - 2029	2029 - 2030	>2030	All Years
	D	0	190	190	0	0	0	0	380
MAINTENANCE	Total	0	190	190	0	0	0	0	380

RESPONSIBLE AGENCY: **FDOT**

Item Segment TOTAL ALL Years ALL Phases: **\$380**

Item Number: **446028**

Item TOTAL ALL Years ALL Phases ALL Segments: **\$1,138**

MIAMI-DADE TRANSPORTATION PLANNING ORGANIZATION
 TRANSPORTATION IMPROVEMENT PROGRAM
 PRIMARY STATE HIGHWAYS AND INTERMODAL



MAINTENANCE

TPO Project No: **DT4460291**
 LRTP Ref: 06-09
 County: MIAMI-DADE
 Roadway ID:
 Lanes Exist:
 Lanes Improved:
 Lanes Added:
 Project Length:
 District: 6

Project Description: **ASPHALT REPAIR MIAMI-DADE COUNTY**

Type of Work: **ROUTINE MAINTENANCE** SIS or Non-SIS: **No**

Extra Description:

		Proposed Funding (in \$000s)							
PHASE :	Funding Source	<2026	2025 - 2026	2026 - 2027	2027 - 2028	2028 - 2029	2029 - 2030	>2030	All Years
		405	0	0	0	0	0	0	405
MAINTENANCE	Total	405	0	0	0	0	0	0	405

RESPONSIBLE AGENCY: **FDOT**

Item Segment TOTAL ALL Years ALL Phases: **\$405**

Item Number: 446029

Item TOTAL ALL Years ALL Phases ALL Segments: **\$675**

TPO Project No: **DT4460292**
 LRTP Ref: 06-09
 County: MIAMI-DADE
 Roadway ID:
 Lanes Exist:
 Lanes Improved:
 Lanes Added:
 Project Length:
 District: 6

Project Description: **ASPHALT REPAIR MIAMI-DADE COUNTY**

Type of Work: **ROUTINE MAINTENANCE** SIS or Non-SIS: **No**

Extra Description:

		Proposed Funding (in \$000s)							
PHASE :	Funding Source	<2026	2025 - 2026	2026 - 2027	2027 - 2028	2028 - 2029	2029 - 2030	>2030	All Years
	D	0	135	135	0	0	0	0	270
MAINTENANCE	Total	0	135	135	0	0	0	0	270

RESPONSIBLE AGENCY: **FDOT**

Item Segment TOTAL ALL Years ALL Phases: **\$270**

Item Number: 446029

Item TOTAL ALL Years ALL Phases ALL Segments: **\$675**

MIAMI-DADE TRANSPORTATION PLANNING ORGANIZATION
 TRANSPORTATION IMPROVEMENT PROGRAM
 PRIMARY STATE HIGHWAYS AND INTERMODAL



MAINTENANCE

TPO Project No: **DT4460381**
 LRTP Ref: 06-09
 County: MIAMI-DADE
 Roadway ID:
 Lanes Exist:
 Lanes Improved:
 Lanes Added:
 Project Length:
 District: 6

Project Description: **ASPHALT REPAIR MIAMI-DADE COUNTY**

Type of Work: **ROUTINE MAINTENANCE** SIS or Non-SIS: **No**

Extra Description:

		Proposed Funding (in \$000s)							
PHASE :	Funding Source	<2026	2025 - 2026	2026 - 2027	2027 - 2028	2028 - 2029	2029 - 2030	>2030	All Years
		450	0	0	0	0	0	0	450
MAINTENANCE	Total	450	0	0	0	0	0	0	450

RESPONSIBLE AGENCY: **FDOT**

Item Segment TOTAL ALL Years ALL Phases: **\$450**

Item Number: **446038**

Item TOTAL ALL Years ALL Phases ALL Segments: **\$750**

TPO Project No: **DT4460382**
 LRTP Ref: 06-09
 County: MIAMI-DADE
 Roadway ID:
 Lanes Exist:
 Lanes Improved:
 Lanes Added:
 Project Length:
 District: 6

Project Description: **ASPHALT REPAIR MIAMI-DADE COUNTY**

Type of Work: **ROUTINE MAINTENANCE** SIS or Non-SIS: **No**

Extra Description:

		Proposed Funding (in \$000s)							
PHASE :	Funding Source	<2026	2025 - 2026	2026 - 2027	2027 - 2028	2028 - 2029	2029 - 2030	>2030	All Years
	D	0	150	150	0	0	0	0	300
MAINTENANCE	Total	0	150	150	0	0	0	0	300

RESPONSIBLE AGENCY: **FDOT**

Item Segment TOTAL ALL Years ALL Phases: **\$300**

Item Number: **446038**

Item TOTAL ALL Years ALL Phases ALL Segments: **\$750**

MIAMI-DADE TRANSPORTATION PLANNING ORGANIZATION
 TRANSPORTATION IMPROVEMENT PROGRAM
 PRIMARY STATE HIGHWAYS AND INTERMODAL



MAINTENANCE

TPO Project No: **DT4460391**
 LRTP Ref: 06-09
 County: MIAMI-DADE
 Roadway ID:
 Lanes Exist:
 Lanes Improved:
 Lanes Added:
 Project Length:
 District: 6

Project Description: **ASPHALT REPAIR MIAMI-DADE COUNTY**

Type of Work: **ROUTINE MAINTENANCE** SIS or Non-SIS: **No**

Extra Description:

		Proposed Funding (in \$000s)							
PHASE :	Funding Source	<2026	2025 - 2026	2026 - 2027	2027 - 2028	2028 - 2029	2029 - 2030	>2030	All Years
		750	0	0	0	0	0	0	750
MAINTENANCE	Total	750	0	0	0	0	0	0	750

RESPONSIBLE AGENCY: **FDOT**

Item Segment **TOTAL ALL Years ALL Phases:** **\$750**

Item Number: **446039** Item **TOTAL ALL Years ALL Phases ALL Segments:** **\$1,260**

TPO Project No: **DT4460392**
 LRTP Ref: 06-09
 County: MIAMI-DADE
 Roadway ID:
 Lanes Exist:
 Lanes Improved:
 Lanes Added:
 Project Length:
 District: 6

Project Description: **ASPHALT REPAIR MIAMI-DADE COUNTYWIDE**

Type of Work: **ROUTINE MAINTENANCE** SIS or Non-SIS: **No**

Extra Description:

		Proposed Funding (in \$000s)							
PHASE :	Funding Source	<2026	2025 - 2026	2026 - 2027	2027 - 2028	2028 - 2029	2029 - 2030	>2030	All Years
	D	0	255	255	0	0	0	0	510
MAINTENANCE	Total	0	255	255	0	0	0	0	510

RESPONSIBLE AGENCY: **FDOT**

Item Segment **TOTAL ALL Years ALL Phases:** **\$510**

Item Number: **446039** Item **TOTAL ALL Years ALL Phases ALL Segments:** **\$1,260**

MIAMI-DADE TRANSPORTATION PLANNING ORGANIZATION
 TRANSPORTATION IMPROVEMENT PROGRAM
 PRIMARY STATE HIGHWAYS AND INTERMODAL



MAINTENANCE

TPO Project No: **DT4461151**
 LRTP Ref: 06-09
 County: MIAMI-DADE
 Roadway ID:
 Lanes Exist:
 Lanes Improved:
 Lanes Added:
 Project Length:
 District: 6

Project Description: **STRUCTURAL REPAIR MIAMI-DADE COUNTY**

Type of Work: **BRIDGE-ROUTINE MAINTENANCE** SIS or Non-SIS: **No**

Extra Description:

		Proposed Funding (in \$000s)							
PHASE :	Funding Source	<2026	2025 - 2026	2026 - 2027	2027 - 2028	2028 - 2029	2029 - 2030	>2030	All Years
		1,844	0	0	0	0	0	0	1,844
MAINTENANCE	Total	1,844	0	0	0	0	0	0	1,844

RESPONSIBLE AGENCY: **FDOT**

Item Segment **TOTAL ALL Years ALL Phases:** **\$1,844**

Item Number: **446115**

Item **TOTAL ALL Years ALL Phases ALL Segments:** **\$4,594**

TPO Project No: **DT4461152**
 LRTP Ref: 06-09
 County: MIAMI-DADE
 Roadway ID:
 Lanes Exist:
 Lanes Improved:
 Lanes Added:
 Project Length:
 District: 6

Project Description: **STRUCTURAL REPAIR MIAMI-DADE COUNTY**

Type of Work: **BRIDGE-ROUTINE MAINTENANCE** SIS or Non-SIS: **No**

Extra Description:

		Proposed Funding (in \$000s)							
PHASE :	Funding Source	<2026	2025 - 2026	2026 - 2027	2027 - 2028	2028 - 2029	2029 - 2030	>2030	All Years
	D	0	550	550	550	0	0	0	1,650
MAINTENANCE	Total	0	550	550	550	0	0	0	1,650

RESPONSIBLE AGENCY: **FDOT**

Item Segment **TOTAL ALL Years ALL Phases:** **\$1,650**

Item Number: **446115**

Item **TOTAL ALL Years ALL Phases ALL Segments:** **\$4,594**

MIAMI-DADE TRANSPORTATION PLANNING ORGANIZATION
 TRANSPORTATION IMPROVEMENT PROGRAM
 PRIMARY STATE HIGHWAYS AND INTERMODAL



MAINTENANCE

TPO Project No: **DT4461153**
 LRTP Ref: 06-09
 County: MIAMI-DADE
 Roadway ID:
 Lanes Exist:
 Lanes Improved:
 Lanes Added:
 Project Length:
 District: 6

Project Description: **STRUCTURAL REPAIR MIAMI-DADE COUNTY**

Type of Work: **BRIDGE-ROUTINE MAINTENANCE** SIS or Non-SIS: **No**

Extra Description:

		Proposed Funding (in \$000s)							
PHASE :	Funding Source	<2026	2025 - 2026	2026 - 2027	2027 - 2028	2028 - 2029	2029 - 2030	>2030	All Years
	D	0	0	0	0	550	550	0	1,100
MAINTENANCE	Total	0	0	0	0	550	550	0	1,100

RESPONSIBLE AGENCY: **FDOT**

Item Segment TOTAL ALL Years ALL Phases: **\$1,100**

Item Number: 446115

Item TOTAL ALL Years ALL Phases ALL Segments: **\$4,594**

TPO Project No: **DT4466881**
 LRTP Ref: 06-09
 County: DIST/ST-WIDE
 Roadway ID:
 Lanes Exist:
 Lanes Improved:
 Lanes Added:
 Project Length:
 District: 6

Project Description: **DISTRICTWIDE MAINTENANCE OF ITS & ASCT TRAFFIC SIGNAL SYSTEMS FIELD DEVICES**

Type of Work: **OTHER ITS** SIS or Non-SIS: **No**

Extra Description:

		Proposed Funding (in \$000s)							
PHASE :	Funding Source	<2026	2025 - 2026	2026 - 2027	2027 - 2028	2028 - 2029	2029 - 2030	>2030	All Years
	D	0	700	700	380	372	372	0	2,524
CAPITAL	Total	0	700	700	380	372	372	0	2,524
	D	18,674	5,058	4,716	5,573	5,735	5,901	0	45,657
MAINTENANCE	Total	18,674	5,058	4,716	5,573	5,735	5,901	0	45,657

RESPONSIBLE AGENCY: **FDOT**

Item Segment TOTAL ALL Years ALL Phases: **\$48,181**

Item Number: 446688

Item TOTAL ALL Years ALL Phases ALL Segments: **\$48,181**

MIAMI-DADE TRANSPORTATION PLANNING ORGANIZATION
 TRANSPORTATION IMPROVEMENT PROGRAM
 PRIMARY STATE HIGHWAYS AND INTERMODAL



MAINTENANCE

TPO Project No: **DT4475391**
 LRTP Ref: 06-09
 County: DIST/ST-WIDE
 Roadway ID:
 Lanes Exist:
 Lanes Improved:
 Lanes Added:
 Project Length:
 District: 6

Project Description: **TRAFFIC SIGNAL MAST ARMS AND HIGH MAST LIGHT POLES INSPECTIONS**

Type of Work: **BRIDGE OPERATIONS**

SIS or Non-SIS: **No**

Extra Description:

PHASE :

		Proposed Funding (in \$000s)							
Funding Source	<2026	2025 - 2026	2026 - 2027	2027 - 2028	2028 - 2029	2029 - 2030	>2030	All Years	
D	0	0	0	172	330	535	0	1,037	
MAINTENANCE Total	0	0	0	172	330	535	0	1,037	

RESPONSIBLE AGENCY: **FDOT**

Item Segment **TOTAL ALL Years ALL Phases:** **\$1,037**

Item Number: **447539**

Item **TOTAL ALL Years ALL Phases ALL Segments:** **\$1,037**

TPO Project No: **DT4478501**
 LRTP Ref: 06-09
 County: MIAMI-DADE
 Roadway ID:
 Lanes Exist:
 Lanes Improved:
 Lanes Added:
 Project Length:
 District: 6

Project Description: **MIAMI-DADE COUNTYWIDE - LIGHTING**

Type of Work: **ROUTINE MAINTENANCE**

SIS or Non-SIS: **No**

Extra Description:

PHASE :

		Proposed Funding (in \$000s)							
Funding Source	<2026	2025 - 2026	2026 - 2027	2027 - 2028	2028 - 2029	2029 - 2030	>2030	All Years	
D	2,547	1,091	1,247	0	0	0	0	4,885	
DDR	9,640	3,500	3,500	3,500	3,500	3,500	0	27,140	
MAINTENANCE Total	12,187	4,591	4,747	3,500	3,500	3,500	0	32,025	

RESPONSIBLE AGENCY: **FDOT**

Item Segment **TOTAL ALL Years ALL Phases:** **\$32,025**

Item Number: **447850**

Item **TOTAL ALL Years ALL Phases ALL Segments:** **\$32,025**

MIAMI-DADE TRANSPORTATION PLANNING ORGANIZATION
 TRANSPORTATION IMPROVEMENT PROGRAM
 PRIMARY STATE HIGHWAYS AND INTERMODAL



MAINTENANCE

TPO Project No: **DT4478511**
 LRTP Ref: 06-09
 County: MIAMI-DADE
 Roadway ID:
 Lanes Exist:
 Lanes Improved:
 Lanes Added:
 Project Length:
 District: 6

Project Description: **MIAMI BEACH RDWAY LIGHTING MAINTENANCE**

Type of Work: **ROUTINE MAINTENANCE** SIS or Non-SIS: **No**

Extra Description:

PHASE :

Proposed Funding (in \$000s)								
Funding Source	<2026	2025 - 2026	2026 - 2027	2027 - 2028	2028 - 2029	2029 - 2030	>2030	All Years
D	35	0	0	0	0	0	0	35
DDR	668	258	271	285	299	314	0	2,095
MAINTENANCE Total	703	258	271	285	299	314	0	2,130

RESPONSIBLE AGENCY: **FDOT**

Item Segment **TOTAL ALL Years ALL Phases:** **\$2,130**

Item Number: **447851** Item **TOTAL ALL Years ALL Phases ALL Segments:** **\$2,130**

TPO Project No: **DT4481331**
 LRTP Ref: 06-10
 County: MIAMI-DADE
 Roadway ID:
 Lanes Exist:
 Lanes Improved:
 Lanes Added:
 Project Length:
 District: 6

Project Description: **MAINTENANCE CONSULTANT SUPPORT**

Type of Work: **OTHER ITS** SIS or Non-SIS: **No**

Extra Description:

PHASE :

Proposed Funding (in \$000s)								
Funding Source	<2026	2025 - 2026	2026 - 2027	2027 - 2028	2028 - 2029	2029 - 2030	>2030	All Years
D	499	184	147	147	0	0	0	977
MAINTENANCE Total	499	184	147	147	0	0	0	977

RESPONSIBLE AGENCY: **FDOT**

Item Segment **TOTAL ALL Years ALL Phases:** **\$977**

Item Number: **448133** Item **TOTAL ALL Years ALL Phases ALL Segments:** **\$977**

MIAMI-DADE TRANSPORTATION PLANNING ORGANIZATION
 TRANSPORTATION IMPROVEMENT PROGRAM
 PRIMARY STATE HIGHWAYS AND INTERMODAL



MAINTENANCE

TPO Project No: **DT4482401**
 LRTP Ref: 06-09
 County: MIAMI-DADE
 Roadway ID:
 Lanes Exist:
 Lanes Improved:
 Lanes Added:
 Project Length:
 District: 6

Project Description: **MOWING MIAMI-DADE COUNTY (URBAN)**

Type of Work: **ROUTINE MAINTENANCE** SIS or Non-SIS: **No**

Extra Description:

		Proposed Funding (in \$000s)							
PHASE :	Funding Source	<2026	2025 - 2026	2026 - 2027	2027 - 2028	2028 - 2029	2029 - 2030	>2030	All Years
		170	0	0	0	0	0	0	170
MAINTENANCE	Total	170	0	0	0	0	0	0	170

RESPONSIBLE AGENCY: **FDOT**

Item Segment TOTAL ALL Years ALL Phases: **\$170**

Item Number: 448240

Item TOTAL ALL Years ALL Phases ALL Segments: **\$362**

TPO Project No: **DT4482402**
 LRTP Ref: 06-09
 County: MIAMI-DADE
 Roadway ID:
 Lanes Exist:
 Lanes Improved:
 Lanes Added:
 Project Length:
 District: 6

Project Description: **MOWING AND LITTER REMOVAL MIAMI-DADE COUNTY (URBAN)**

Type of Work: **ROUTINE MAINTENANCE** SIS or Non-SIS: **No**

Extra Description:

		Proposed Funding (in \$000s)							
PHASE :	Funding Source	<2026	2025 - 2026	2026 - 2027	2027 - 2028	2028 - 2029	2029 - 2030	>2030	All Years
	D	0	192	0	0	0	0	0	192
MAINTENANCE	Total	0	192	0	0	0	0	0	192

RESPONSIBLE AGENCY: **FDOT**

Item Segment TOTAL ALL Years ALL Phases: **\$192**

Item Number: 448240

Item TOTAL ALL Years ALL Phases ALL Segments: **\$362**

MIAMI-DADE TRANSPORTATION PLANNING ORGANIZATION
 TRANSPORTATION IMPROVEMENT PROGRAM
 PRIMARY STATE HIGHWAYS AND INTERMODAL



MAINTENANCE

TPO Project No: **DT4487701**
 LRTP Ref: 06-09
 County: MIAMI-DADE
 Roadway ID:
 Lanes Exist:
 Lanes Improved:
 Lanes Added:
 Project Length:
 District: 6

Project Description: **NORTH BAY VILLAGE - DEBRIS
 MANAGEMENT ON AND OVER BRIDGES
 ON STREET ROAD 934**

Type of Work: **ROUTINE MAINTENANCE** SIS or Non-SIS: **No**
 Extra Description:

		Proposed Funding (in \$000s)							
PHASE :	Funding Source	<2026	2025 - 2026	2026 - 2027	2027 - 2028	2028 - 2029	2029 - 2030	>2030	All Years
		15	0	0	0	0	0	0	15
MAINTENANCE	Total	15	0	0	0	0	0	0	15

RESPONSIBLE AGENCY: **FDOT**

Item Segment TOTAL ALL Years ALL Phases: **\$15**

Item Number: **448770**

Item TOTAL ALL Years ALL Phases ALL Segments: **\$30**

TPO Project No: **DT4487702**
 LRTP Ref: 06-09
 County: MIAMI-DADE
 Roadway ID:
 Lanes Exist:
 Lanes Improved:
 Lanes Added:
 Project Length:
 District: 6

Project Description: **NORTH BAY VILLAGE - DEBRIS
 MANAGEMENT ON AND OVER BRIDGES
 ON STREET ROAD 934**

Type of Work: **ROUTINE MAINTENANCE** SIS or Non-SIS: **No**
 Extra Description:

		Proposed Funding (in \$000s)							
PHASE :	Funding Source	<2026	2025 - 2026	2026 - 2027	2027 - 2028	2028 - 2029	2029 - 2030	>2030	All Years
	D	5	5	5	0	0	0	0	15
MAINTENANCE	Total	5	5	5	0	0	0	0	15

RESPONSIBLE AGENCY: **FDOT**

Item Segment TOTAL ALL Years ALL Phases: **\$15**

Item Number: **448770**

Item TOTAL ALL Years ALL Phases ALL Segments: **\$30**

MIAMI-DADE TRANSPORTATION PLANNING ORGANIZATION
 TRANSPORTATION IMPROVEMENT PROGRAM
 PRIMARY STATE HIGHWAYS AND INTERMODAL



MAINTENANCE

TPO Project No: **DT4488111**
 LRTP Ref: 06-09
 County: MIAMI-DADE
 Roadway ID:
 Lanes Exist:
 Lanes Improved:
 Lanes Added:
 Project Length:
 District: 6

Project Description: **MOWING MIAMI-DADE COUNTY**

Type of Work: **ROUTINE MAINTENANCE** SIS or Non-SIS: **No**

Extra Description:

		Proposed Funding (in \$000s)							
PHASE :	Funding Source	<2026	2025 - 2026	2026 - 2027	2027 - 2028	2028 - 2029	2029 - 2030	>2030	All Years
		152	0	0	0	0	0	0	152
MAINTENANCE	Total	152	0	0	0	0	0	0	152

RESPONSIBLE AGENCY: **FDOT**

Item Segment TOTAL ALL Years ALL Phases: **\$152**

Item Number: 448811

Item TOTAL ALL Years ALL Phases ALL Segments: **\$434**

TPO Project No: **DT4488112**
 LRTP Ref: 06-09
 County: MIAMI-DADE
 Roadway ID:
 Lanes Exist:
 Lanes Improved:
 Lanes Added:
 Project Length:
 District: 6

Project Description: **LITTER REMOVAL AND MOWING MIAMI-DADE COUNTY**

Type of Work: **ROUTINE MAINTENANCE** SIS or Non-SIS: **No**

Extra Description:

		Proposed Funding (in \$000s)							
PHASE :	Funding Source	<2026	2025 - 2026	2026 - 2027	2027 - 2028	2028 - 2029	2029 - 2030	>2030	All Years
	D	94	94	94	0	0	0	0	282
MAINTENANCE	Total	94	94	94	0	0	0	0	282

RESPONSIBLE AGENCY: **FDOT**

Item Segment TOTAL ALL Years ALL Phases: **\$282**

Item Number: 448811

Item TOTAL ALL Years ALL Phases ALL Segments: **\$434**

MIAMI-DADE TRANSPORTATION PLANNING ORGANIZATION
 TRANSPORTATION IMPROVEMENT PROGRAM
 PRIMARY STATE HIGHWAYS AND INTERMODAL



MAINTENANCE

TPO Project No: **DT4499231**
 LRTP Ref: 06-09
 County: MIAMI-DADE
 Roadway ID:
 Lanes Exist:
 Lanes Improved:
 Lanes Added:
 Project Length:
 District: 6

Project Description: **SWEEPING MIAMI-DADE COUNTY**

Type of Work: **ROUTINE MAINTENANCE** SIS or Non-SIS: **No**

Extra Description:

		Proposed Funding (in \$000s)							
PHASE :	Funding Source	<2026	2025 - 2026	2026 - 2027	2027 - 2028	2028 - 2029	2029 - 2030	>2030	All Years
	D	421	210	0	0	0	0	0	631
MAINTENANCE	Total	421	210	0	0	0	0	0	631

RESPONSIBLE AGENCY: **FDOT**

Item Segment TOTAL ALL Years ALL Phases: **\$631**

Item Number: 449923

Item TOTAL ALL Years ALL Phases ALL Segments: **\$631**

TPO Project No: **DT4500681**
 LRTP Ref:
 County: MIAMI-DADE
 Roadway ID:
 Lanes Exist:
 Lanes Improved:
 Lanes Added:
 Project Length:
 District: 6

Project Description: **MIAMI DISTRICT HEADQUARTERS - LAKESIDE BUILDING FLOORING REPLACEMENT**

Type of Work: **FIXED CAPITAL OUTLAY** SIS or Non-SIS: **No**

Extra Description:

		Proposed Funding (in \$000s)							
PHASE :	Funding Source	<2026	2025 - 2026	2026 - 2027	2027 - 2028	2028 - 2029	2029 - 2030	>2030	All Years
	D	113	0	0	0	0	0	0	113
MAINTENANCE	Total	113	0	0	0	0	0	0	113

RESPONSIBLE AGENCY: **FDOT**

Item Segment TOTAL ALL Years ALL Phases: **\$113**

Item Number: 450068

Item TOTAL ALL Years ALL Phases ALL Segments: **\$119**

MIAMI-DADE TRANSPORTATION PLANNING ORGANIZATION
 TRANSPORTATION IMPROVEMENT PROGRAM
 PRIMARY STATE HIGHWAYS AND INTERMODAL



MAINTENANCE

TPO Project No: **DT4500682**
 LRTP Ref:
 County: MIAMI-DADE
 Roadway ID:
 Lanes Exist:
 Lanes Improved:
 Lanes Added:
 Project Length:
 District: 6

Project Description: **MIAMI DISTRICT HEADQUARTERS - LAKESIDE BUILDING FLOORING REPLACEMENT**

Type of Work: **FIXED CAPITAL OUTLAY** SIS or Non-SIS: **No**
 Extra Description:

PHASE :		Proposed Funding (in \$000s)							All Years
		Funding Source	<2026	2025 - 2026	2026 - 2027	2027 - 2028	2028 - 2029	2029 - 2030	
	D	6	0	0	0	0	0	0	6
MAINTENANCE	Total	6	0	0	0	0	0	0	6

RESPONSIBLE AGENCY: **FDOT**

Item Segment TOTAL ALL Years ALL Phases: **\$6**

Item Number: 450068

Item TOTAL ALL Years ALL Phases ALL Segments: **\$119**

TPO Project No: **DT4500871**
 LRTP Ref:
 County: MIAMI-DADE
 Roadway ID:
 Lanes Exist:
 Lanes Improved:
 Lanes Added:
 Project Length:
 District: 6

Project Description: **MIAMI DISTRICT HEADQUARTERS - CONSTRUCTION BUILDING ROOF COATING**

Type of Work: **FIXED CAPITAL OUTLAY** SIS or Non-SIS: **No**
 Extra Description:

PHASE :		Proposed Funding (in \$000s)							All Years
		Funding Source	<2026	2025 - 2026	2026 - 2027	2027 - 2028	2028 - 2029	2029 - 2030	
	D	66	0	0	0	0	0	0	66
MAINTENANCE	Total	66	0	0	0	0	0	0	66

RESPONSIBLE AGENCY: **FDOT**

Item Segment TOTAL ALL Years ALL Phases: **\$66**

Item Number: 450087

Item TOTAL ALL Years ALL Phases ALL Segments: **\$66**

MIAMI-DADE TRANSPORTATION PLANNING ORGANIZATION
 TRANSPORTATION IMPROVEMENT PROGRAM
 PRIMARY STATE HIGHWAYS AND INTERMODAL



MAINTENANCE

TPO Project No: **DT4500881**
 LRTP Ref:
 County: MIAMI-DADE
 Roadway ID:
 Lanes Exist:
 Lanes Improved:
 Lanes Added:
 Project Length:
 District: 6

Project Description: **SOUTH DADE MAINTENANCE YARD - ENTRANCE DRIVEWAY IMPROVEMENT**

Type of Work: **FIXED CAPITAL OUTLAY** SIS or Non-SIS: **No**

Extra Description:

		Proposed Funding (in \$000s)							
PHASE :	Funding Source	<2026	2025 - 2026	2026 - 2027	2027 - 2028	2028 - 2029	2029 - 2030	>2030	All Years
	D	59	0	0	0	0	0	0	59
MAINTENANCE	Total	59	0	0	0	0	0	0	59

RESPONSIBLE AGENCY: **FDOT**

Item Segment TOTAL ALL Years ALL Phases: **\$59**

Item Number: 450088

Item TOTAL ALL Years ALL Phases ALL Segments: **\$59**

TPO Project No: **DT4502821**
 LRTP Ref: 06-09
 County: MIAMI-DADE
 Roadway ID:
 Lanes Exist:
 Lanes Improved:
 Lanes Added:
 Project Length:
 District: 6

Project Description: **TREE TRIMMING AND LITTER REMOVAL**

Type of Work: **ROUTINE MAINTENANCE** SIS or Non-SIS: **No**

Extra Description:

		Proposed Funding (in \$000s)							
PHASE :	Funding Source	<2026	2025 - 2026	2026 - 2027	2027 - 2028	2028 - 2029	2029 - 2030	>2030	All Years
		560	0	0	0	0	0	0	560
MAINTENANCE	Total	560	0	0	0	0	0	0	560

RESPONSIBLE AGENCY: **FDOT**

Item Segment TOTAL ALL Years ALL Phases: **\$560**

Item Number: 450282

Item TOTAL ALL Years ALL Phases ALL Segments: **\$1,400**

MIAMI-DADE TRANSPORTATION PLANNING ORGANIZATION
 TRANSPORTATION IMPROVEMENT PROGRAM
 PRIMARY STATE HIGHWAYS AND INTERMODAL



MAINTENANCE

TPO Project No: **DT4502822**
 LRTP Ref: 06-09
 County: MIAMI-DADE
 Roadway ID:
 Lanes Exist:
 Lanes Improved:
 Lanes Added:
 Project Length:
 District: 6

Project Description: **TREE TRIMMING AND REMOVAL**

Type of Work: **ROUTINE MAINTENANCE** SIS or Non-SIS: **No**

Extra Description:

		Proposed Funding (in \$000s)							
PHASE :	Funding Source	<2026	2025 - 2026	2026 - 2027	2027 - 2028	2028 - 2029	2029 - 2030	>2030	All Years
	D	280	280	280	0	0	0	0	840
MAINTENANCE	Total	280	280	280	0	0	0	0	840

RESPONSIBLE AGENCY: **FDOT**

Item Segment TOTAL ALL Years ALL Phases: **\$840**

Item Number: 450282

Item TOTAL ALL Years ALL Phases ALL Segments: **\$1,400**

TPO Project No: **DT4504251**
 LRTP Ref: 06-09
 County: MIAMI-DADE
 Roadway ID:
 Lanes Exist:
 Lanes Improved:
 Lanes Added:
 Project Length:
 District: 6

Project Description: **ROUTINE MAINTENANCE SERVICES FOR NORTH DADE MAINTENANCE**

Type of Work: **ROUTINE MAINTENANCE** SIS or Non-SIS: **No**

Extra Description:

		Proposed Funding (in \$000s)							
PHASE :	Funding Source	<2026	2025 - 2026	2026 - 2027	2027 - 2028	2028 - 2029	2029 - 2030	>2030	All Years
	D	1,800	100	0	0	0	0	0	1,900
MAINTENANCE	Total	1,800	100	0	0	0	0	0	1,900

RESPONSIBLE AGENCY: **FDOT**

Item Segment TOTAL ALL Years ALL Phases: **\$1,900**

Item Number: 450425

Item TOTAL ALL Years ALL Phases ALL Segments: **\$1,900**

MIAMI-DADE TRANSPORTATION PLANNING ORGANIZATION
 TRANSPORTATION IMPROVEMENT PROGRAM
 PRIMARY STATE HIGHWAYS AND INTERMODAL



MAINTENANCE

TPO Project No: **DT4504261**
 LRTP Ref: 06-09
 County: MIAMI-DADE
 Roadway ID:
 Lanes Exist:
 Lanes Improved:
 Lanes Added:
 Project Length:
 District: 6

Project Description: **ROUTINE MAINTENANCE SERVICES FOR SOUTH DADE MAINTENANCE**

Type of Work: **ROUTINE MAINTENANCE** SIS or Non-SIS: **No**

Extra Description:

		Proposed Funding (in \$000s)							
PHASE :	Funding Source	<2026	2025 - 2026	2026 - 2027	2027 - 2028	2028 - 2029	2029 - 2030	>2030	All Years
		458	0	0	0	0	0	0	458
MAINTENANCE	Total	458	0	0	0	0	0	0	458

RESPONSIBLE AGENCY: **FDOT**

Item Segment TOTAL ALL Years ALL Phases: **\$458**

Item Number: 450426

Item TOTAL ALL Years ALL Phases ALL Segments: **\$2,846**

TPO Project No: **DT4504262**
 LRTP Ref: 06-09
 County: MIAMI-DADE
 Roadway ID:
 Lanes Exist:
 Lanes Improved:
 Lanes Added:
 Project Length:
 District: 6

Project Description: **ROUTINE MAINTENANCE SERVICES FOR SOUTH DADE MAINTENANCE**

Type of Work: **ROUTINE MAINTENANCE** SIS or Non-SIS: **No**

Extra Description:

		Proposed Funding (in \$000s)							
PHASE :	Funding Source	<2026	2025 - 2026	2026 - 2027	2027 - 2028	2028 - 2029	2029 - 2030	>2030	All Years
		748	0	0	0	0	0	0	748
MAINTENANCE	Total	748	0	0	0	0	0	0	748

RESPONSIBLE AGENCY: **FDOT**

Item Segment TOTAL ALL Years ALL Phases: **\$748**

Item Number: 450426

Item TOTAL ALL Years ALL Phases ALL Segments: **\$2,846**

MIAMI-DADE TRANSPORTATION PLANNING ORGANIZATION
 TRANSPORTATION IMPROVEMENT PROGRAM
 PRIMARY STATE HIGHWAYS AND INTERMODAL



MAINTENANCE

TPO Project No: **DT4504263**
 LRTP Ref: 06-09
 County: MIAMI-DADE
 Roadway ID:
 Lanes Exist:
 Lanes Improved:
 Lanes Added:
 Project Length:
 District: 6

Project Description: **ROUTINE MAINTENANCE SERVICES FOR SOUTH DADE MAINTENANCE**

Type of Work: **ROUTINE MAINTENANCE** SIS or Non-SIS: **No**

Extra Description:

		Proposed Funding (in \$000s)							
PHASE :	Funding Source	<2026	2025 - 2026	2026 - 2027	2027 - 2028	2028 - 2029	2029 - 2030	>2030	All Years
		900	0	0	0	0	0	0	900
MAINTENANCE	Total	900	0	0	0	0	0	0	900

RESPONSIBLE AGENCY: **FDOT**

Item Segment TOTAL ALL Years ALL Phases: **\$900**

Item Number: 450426

Item TOTAL ALL Years ALL Phases ALL Segments: **\$2,846**

TPO Project No: **DT4504264**
 LRTP Ref: 06-09
 County: MIAMI-DADE
 Roadway ID:
 Lanes Exist:
 Lanes Improved:
 Lanes Added:
 Project Length:
 District: 6

Project Description: **ROUTINE MAINTENANCE SERVICES FOR SOUTH DADE MAINTENANCE**

Type of Work: **ROUTINE MAINTENANCE** SIS or Non-SIS: **No**

Extra Description:

		Proposed Funding (in \$000s)							
PHASE :	Funding Source	<2026	2025 - 2026	2026 - 2027	2027 - 2028	2028 - 2029	2029 - 2030	>2030	All Years
	D	0	0	740	0	0	0	0	740
MAINTENANCE	Total	0	0	740	0	0	0	0	740

RESPONSIBLE AGENCY: **FDOT**

Item Segment TOTAL ALL Years ALL Phases: **\$740**

Item Number: 450426

Item TOTAL ALL Years ALL Phases ALL Segments: **\$2,846**

MIAMI-DADE TRANSPORTATION PLANNING ORGANIZATION
 TRANSPORTATION IMPROVEMENT PROGRAM
 PRIMARY STATE HIGHWAYS AND INTERMODAL



MAINTENANCE

TPO Project No: **DT4505531**
 LRTP Ref: 06-09
 County: MIAMI-DADE
 Roadway ID:
 Lanes Exist:
 Lanes Improved:
 Lanes Added:
 Project Length:
 District: 6

Project Description: **CITY OF NORTH BAY VILLAGE - SR 934 / KENNEDY CAUSEWAY**

Type of Work: **ROUTINE MAINTENANCE** SIS or Non-SIS: **No**

Extra Description:

		Proposed Funding (in \$000s)							
PHASE :	Funding Source	<2026	2025 - 2026	2026 - 2027	2027 - 2028	2028 - 2029	2029 - 2030	>2030	All Years
		9	0	0	0	0	0	0	9
MAINTENANCE	Total	9	0	0	0	0	0	0	9

RESPONSIBLE AGENCY: **FDOT**

Item Segment TOTAL ALL Years ALL Phases: **\$9**

Item Number: 450553

Item TOTAL ALL Years ALL Phases ALL Segments: **\$15**

TPO Project No: **DT4505532**
 LRTP Ref: 06-09
 County: MIAMI-DADE
 Roadway ID:
 Lanes Exist:
 Lanes Improved:
 Lanes Added:
 Project Length:
 District: 6

Project Description: **CITY OF NORTH BAY VILLAGE - SR 934 / KENNEDY CAUSEWAY**

Type of Work: **ROUTINE MAINTENANCE** SIS or Non-SIS: **No**

Extra Description:

		Proposed Funding (in \$000s)							
PHASE :	Funding Source	<2026	2025 - 2026	2026 - 2027	2027 - 2028	2028 - 2029	2029 - 2030	>2030	All Years
	D	0	3	3	0	0	0	0	6
MAINTENANCE	Total	0	3	3	0	0	0	0	6

RESPONSIBLE AGENCY: **FDOT**

Item Segment TOTAL ALL Years ALL Phases: **\$6**

Item Number: 450553

Item TOTAL ALL Years ALL Phases ALL Segments: **\$15**

MIAMI-DADE TRANSPORTATION PLANNING ORGANIZATION
 TRANSPORTATION IMPROVEMENT PROGRAM
 PRIMARY STATE HIGHWAYS AND INTERMODAL



MAINTENANCE

TPO Project No: **DT4505581**
 LRTP Ref: 06-09
 County: MIAMI-DADE
 Roadway ID:
 Lanes Exist:
 Lanes Improved:
 Lanes Added:
 Project Length:
 District: 6

Project Description: **DRAINAGE SYSTEM VIDEOING AND CLEANING MIAMI-DADE COUNTY**

Type of Work: **ROUTINE MAINTENANCE** SIS or Non-SIS: **No**
 Extra Description:

PHASE :		Proposed Funding (in \$000s)							All Years	
		Funding Source	<2026	2025 - 2026	2026 - 2027	2027 - 2028	2028 - 2029	2029 - 2030		>2030
			100	0	0	0	0	0	0	100
MAINTENANCE	Total		100	0	0	0	0	0	0	100

RESPONSIBLE AGENCY: **FDOT**

Item Segment TOTAL ALL Years ALL Phases: **\$100**

Item Number: 450558

Item TOTAL ALL Years ALL Phases ALL Segments: **\$600**

TPO Project No: **DT4505582**
 LRTP Ref: 06-09
 County: MIAMI-DADE
 Roadway ID:
 Lanes Exist:
 Lanes Improved:
 Lanes Added:
 Project Length:
 District: 6

Project Description: **DRAINAGE SYSTEM VIDEOING AND CLEANING MIAMI-DADE COUNTY**

Type of Work: **ROUTINE MAINTENANCE** SIS or Non-SIS: **No**
 Extra Description:

PHASE :		Proposed Funding (in \$000s)							All Years	
		Funding Source	<2026	2025 - 2026	2026 - 2027	2027 - 2028	2028 - 2029	2029 - 2030		>2030
			100	0	0	0	0	0	0	100
MAINTENANCE	Total		100	0	0	0	0	0	0	100

RESPONSIBLE AGENCY: **FDOT**

Item Segment TOTAL ALL Years ALL Phases: **\$100**

Item Number: 450558

Item TOTAL ALL Years ALL Phases ALL Segments: **\$600**

MIAMI-DADE TRANSPORTATION PLANNING ORGANIZATION
 TRANSPORTATION IMPROVEMENT PROGRAM
 PRIMARY STATE HIGHWAYS AND INTERMODAL



MAINTENANCE

TPO Project No: **DT4505583**
 LRTP Ref: 06-09
 County: MIAMI-DADE
 Roadway ID:
 Lanes Exist:
 Lanes Improved:
 Lanes Added:
 Project Length:
 District: 6

Project Description: **DRAINAGE SYSTEM VIDEOING AND CLEANING MIAMI-DADE COUNTY**

Type of Work: **ROUTINE MAINTENANCE** SIS or Non-SIS: **No**
 Extra Description:

		Proposed Funding (in \$000s)							
PHASE :	Funding Source	<2026	2025 - 2026	2026 - 2027	2027 - 2028	2028 - 2029	2029 - 2030	>2030	All Years
	D	100	100	100	0	0	0	0	300
MAINTENANCE	Total	100	100	100	0	0	0	0	300

RESPONSIBLE AGENCY: **FDOT**

Item Segment TOTAL ALL Years ALL Phases: **\$300**

Item Number: 450558

Item TOTAL ALL Years ALL Phases ALL Segments: **\$600**

TPO Project No: **DT4505584**
 LRTP Ref:
 County: MIAMI-DADE
 Roadway ID:
 Lanes Exist:
 Lanes Improved:
 Lanes Added:
 Project Length:
 District: 6

Project Description: **DRAINAGE SYSTEM VIDEOING AND CLEANING MIAMI-DADE COUNTY**

Type of Work: **ROUTINE MAINTENANCE** SIS or Non-SIS: **No**
 Extra Description:

		Proposed Funding (in \$000s)							
PHASE :	Funding Source	<2026	2025 - 2026	2026 - 2027	2027 - 2028	2028 - 2029	2029 - 2030	>2030	All Years
	D	0	100	0	0	0	0	0	100
MAINTENANCE	Total	0	100	0	0	0	0	0	100

RESPONSIBLE AGENCY: **FDOT**

Item Segment TOTAL ALL Years ALL Phases: **\$100**

Item Number: 450558

Item TOTAL ALL Years ALL Phases ALL Segments: **\$600**

MIAMI-DADE TRANSPORTATION PLANNING ORGANIZATION
 TRANSPORTATION IMPROVEMENT PROGRAM
 PRIMARY STATE HIGHWAYS AND INTERMODAL



MAINTENANCE

TPO Project No: **DT4506671**
 LRTP Ref: 06-09
 County: MIAMI-DADE
 Roadway ID:
 Lanes Exist:
 Lanes Improved:
 Lanes Added:
 Project Length:
 District: 6

Project Description: **MOWING MIAMI-DADE COUNTY**

Type of Work: **ROUTINE MAINTENANCE** SIS or Non-SIS: **No**

Extra Description:

		Proposed Funding (in \$000s)							
PHASE :	Funding Source	<2026	2025 - 2026	2026 - 2027	2027 - 2028	2028 - 2029	2029 - 2030	>2030	All Years
		89	0	0	0	0	0	0	89
MAINTENANCE	Total	89	0	0	0	0	0	0	89

RESPONSIBLE AGENCY: **FDOT**

Item Segment TOTAL ALL Years ALL Phases: **\$89**

Item Number: 450667

Item TOTAL ALL Years ALL Phases ALL Segments: **\$650**

TPO Project No: **DT4506672**
 LRTP Ref: 06-09
 County: MIAMI-DADE
 Roadway ID:
 Lanes Exist:
 Lanes Improved:
 Lanes Added:
 Project Length:
 District: 6

Project Description: **MOWING MIAMI-DADE COUNTY**

Type of Work: **ROUTINE MAINTENANCE** SIS or Non-SIS: **No**

Extra Description:

		Proposed Funding (in \$000s)							
PHASE :	Funding Source	<2026	2025 - 2026	2026 - 2027	2027 - 2028	2028 - 2029	2029 - 2030	>2030	All Years
		119	0	0	0	0	0	0	119
MAINTENANCE	Total	119	0	0	0	0	0	0	119

RESPONSIBLE AGENCY: **FDOT**

Item Segment TOTAL ALL Years ALL Phases: **\$119**

Item Number: 450667

Item TOTAL ALL Years ALL Phases ALL Segments: **\$650**

MIAMI-DADE TRANSPORTATION PLANNING ORGANIZATION
 TRANSPORTATION IMPROVEMENT PROGRAM
 PRIMARY STATE HIGHWAYS AND INTERMODAL



MAINTENANCE

TPO Project No: **DT4506673**
 LRTP Ref: 06-09
 County: MIAMI-DADE
 Roadway ID:
 Lanes Exist:
 Lanes Improved:
 Lanes Added:
 Project Length:
 District: 6

Project Description: **MOWING AND LITTER REMOVAL MIAMI-DADE COUNTY**

Type of Work: **ROUTINE MAINTENANCE** SIS or Non-SIS: **No**

Extra Description:

		Proposed Funding (in \$000s)							
PHASE :	Funding Source	<2026	2025 - 2026	2026 - 2027	2027 - 2028	2028 - 2029	2029 - 2030	>2030	All Years
	D	100	0	185	0	0	0	0	285
MAINTENANCE	Total	100	0	185	0	0	0	0	285

RESPONSIBLE AGENCY: **FDOT**

Item Segment TOTAL ALL Years ALL Phases: **\$285**

Item Number: 450667

Item TOTAL ALL Years ALL Phases ALL Segments: **\$650**

TPO Project No: **DT4506674**
 LRTP Ref:
 County: MIAMI-DADE
 Roadway ID:
 Lanes Exist:
 Lanes Improved:
 Lanes Added:
 Project Length:
 District: 6

Project Description: **MOWING AND LITTER REMOVAL MIAMI-DADE COUNTY**

Type of Work: **ROUTINE MAINTENANCE** SIS or Non-SIS: **No**

Extra Description:

		Proposed Funding (in \$000s)							
PHASE :	Funding Source	<2026	2025 - 2026	2026 - 2027	2027 - 2028	2028 - 2029	2029 - 2030	>2030	All Years
	D	0	157	0	0	0	0	0	157
MAINTENANCE	Total	0	157	0	0	0	0	0	157

RESPONSIBLE AGENCY: **FDOT**

Item Segment TOTAL ALL Years ALL Phases: **\$157**

Item Number: 450667

Item TOTAL ALL Years ALL Phases ALL Segments: **\$650**

MIAMI-DADE TRANSPORTATION PLANNING ORGANIZATION
 TRANSPORTATION IMPROVEMENT PROGRAM
 PRIMARY STATE HIGHWAYS AND INTERMODAL



MAINTENANCE

TPO Project No: **DT4510741**
 LRTP Ref: 06-09
 County: MIAMI-DADE
 Roadway ID:
 Lanes Exist:
 Lanes Improved:
 Lanes Added:
 Project Length:
 District: 6

Project Description: **SWEEPING MIAMI-DADE COUNTY**

Type of Work: **ROUTINE MAINTENANCE** SIS or Non-SIS: **No**

Extra Description:

		Proposed Funding (in \$000s)							
PHASE :	Funding Source	<2026	2025 - 2026	2026 - 2027	2027 - 2028	2028 - 2029	2029 - 2030	>2030	All Years
	D	0	231	0	0	0	0	0	231
MAINTENANCE	Total	0	231	0	0	0	0	0	231

RESPONSIBLE AGENCY: **FDOT**

Item Segment TOTAL ALL Years ALL Phases: **\$231**

Item Number: 451074

Item TOTAL ALL Years ALL Phases ALL Segments: **\$231**

TPO Project No: **DT4510751**
 LRTP Ref: 06-09
 County: MIAMI-DADE
 Roadway ID:
 Lanes Exist:
 Lanes Improved:
 Lanes Added:
 Project Length:
 District: 6

Project Description: **MOWING MIAMI-DADE COUNTY (URBANS)**

Type of Work: **ROUTINE MAINTENANCE** SIS or Non-SIS: **No**

Extra Description:

		Proposed Funding (in \$000s)							
PHASE :	Funding Source	<2026	2025 - 2026	2026 - 2027	2027 - 2028	2028 - 2029	2029 - 2030	>2030	All Years
		293	0	0	0	0	0	0	293
MAINTENANCE	Total	293	0	0	0	0	0	0	293

RESPONSIBLE AGENCY: **FDOT**

Item Segment TOTAL ALL Years ALL Phases: **\$293**

Item Number: 451075

Item TOTAL ALL Years ALL Phases ALL Segments: **\$658**

MIAMI-DADE TRANSPORTATION PLANNING ORGANIZATION
 TRANSPORTATION IMPROVEMENT PROGRAM
 PRIMARY STATE HIGHWAYS AND INTERMODAL



MAINTENANCE

TPO Project No: **DT4510752**
 LRTP Ref: 06-09
 County: MIAMI-DADE
 Roadway ID:
 Lanes Exist:
 Lanes Improved:
 Lanes Added:
 Project Length:
 District: 6

Project Description: **MOWING AND LITTER REMOVAL MIAMI-DADE COUNTY (URBAN S)**

Type of Work: **ROUTINE MAINTENANCE** SIS or Non-SIS: **No**

Extra Description:

		Proposed Funding (in \$000s)							
PHASE :	Funding Source	<2026	2025 - 2026	2026 - 2027	2027 - 2028	2028 - 2029	2029 - 2030	>2030	All Years
	D	0	365	0	0	0	0	0	365
MAINTENANCE	Total	0	365	0	0	0	0	0	365

RESPONSIBLE AGENCY: **FDOT**

Item Segment TOTAL ALL Years ALL Phases: **\$365**

Item Number: 451075

Item TOTAL ALL Years ALL Phases ALL Segments: **\$658**

TPO Project No: **DT4510771**
 LRTP Ref: 06-09
 County: MIAMI-DADE
 Roadway ID:
 Lanes Exist:
 Lanes Improved:
 Lanes Added:
 Project Length:
 District: 6

Project Description: **DRAINAGE CLEANING MIAMI-DADE COUNTY**

Type of Work: **ROUTINE MAINTENANCE** SIS or Non-SIS: **No**

Extra Description:

		Proposed Funding (in \$000s)							
PHASE :	Funding Source	<2026	2025 - 2026	2026 - 2027	2027 - 2028	2028 - 2029	2029 - 2030	>2030	All Years
	D	250	500	0	0	0	0	0	750
MAINTENANCE	Total	250	500	0	0	0	0	0	750

RESPONSIBLE AGENCY: **FDOT**

Item Segment TOTAL ALL Years ALL Phases: **\$750**

Item Number: 451077

Item TOTAL ALL Years ALL Phases ALL Segments: **\$1,000**

MIAMI-DADE TRANSPORTATION PLANNING ORGANIZATION
 TRANSPORTATION IMPROVEMENT PROGRAM
 PRIMARY STATE HIGHWAYS AND INTERMODAL



MAINTENANCE

TPO Project No: **DT4510772**
 LRTP Ref: 06-09
 County: MIAMI-DADE
 Roadway ID:
 Lanes Exist:
 Lanes Improved:
 Lanes Added:
 Project Length:
 District: 6

Project Description: **DRAINAGE CLEANING MIAMI-DADE COUNTY**

Type of Work: **ROUTINE MAINTENANCE** SIS or Non-SIS: **No**

Extra Description:

		Proposed Funding (in \$000s)							
PHASE :	Funding Source	<2026	2025 - 2026	2026 - 2027	2027 - 2028	2028 - 2029	2029 - 2030	>2030	All Years
	D	0	0	250	0	0	0	0	250
MAINTENANCE	Total	0	0	250	0	0	0	0	250

RESPONSIBLE AGENCY: **FDOT**

Item Segment TOTAL ALL Years ALL Phases: **\$250**

Item Number: 451077

Item TOTAL ALL Years ALL Phases ALL Segments: **\$1,000**

TPO Project No: **DT4510781**
 LRTP Ref: 06-09
 County: DIST/ST-WIDE
 Roadway ID:
 Lanes Exist:
 Lanes Improved:
 Lanes Added:
 Project Length:
 District: 6

Project Description: **DISTRICTWIDE MAINTENANCE OF TRAFFIC**

Type of Work: **ROUTINE MAINTENANCE** SIS or Non-SIS: **No**

Extra Description:

		Proposed Funding (in \$000s)							
PHASE :	Funding Source	<2026	2025 - 2026	2026 - 2027	2027 - 2028	2028 - 2029	2029 - 2030	>2030	All Years
	D	200	100	0	0	0	0	0	300
MAINTENANCE	Total	200	100	0	0	0	0	0	300

RESPONSIBLE AGENCY: **FDOT**

Item Segment TOTAL ALL Years ALL Phases: **\$300**

Item Number: 451078

Item TOTAL ALL Years ALL Phases ALL Segments: **\$400**

MIAMI-DADE TRANSPORTATION PLANNING ORGANIZATION
 TRANSPORTATION IMPROVEMENT PROGRAM
 PRIMARY STATE HIGHWAYS AND INTERMODAL



MAINTENANCE

TPO Project No: **DT4510782**
 LRTP Ref: 06-09
 County: DIST/ST-WIDE
 Roadway ID:
 Lanes Exist:
 Lanes Improved:
 Lanes Added:
 Project Length:
 District: 6

Project Description: **DISTRICTWIDE MAINTENANCE OF TRAFFIC**

Type of Work: **ROUTINE MAINTENANCE** SIS or Non-SIS: **No**

Extra Description:

		Proposed Funding (in \$000s)							
PHASE :	Funding Source	<2026	2025 - 2026	2026 - 2027	2027 - 2028	2028 - 2029	2029 - 2030	>2030	All Years
	D	0	0	100	0	0	0	0	100
MAINTENANCE	Total	0	0	100	0	0	0	0	100

RESPONSIBLE AGENCY: **FDOT**

Item Segment TOTAL ALL Years ALL Phases: **\$100**

Item Number: 451078

Item TOTAL ALL Years ALL Phases ALL Segments: **\$400**

TPO Project No: **DT4510791**
 LRTP Ref:
 County: DIST/ST-WIDE
 Roadway ID:
 Lanes Exist:
 Lanes Improved:
 Lanes Added:
 Project Length:
 District: 6

Project Description: **DISTRICTWIDE DRAINAGE PUSH-BUTTON PROJECTS**

Type of Work: **DRAINAGE IMPROVEMENTS** SIS or Non-SIS: **No**

Extra Description:

		Proposed Funding (in \$000s)							
PHASE :	Funding Source	<2026	2025 - 2026	2026 - 2027	2027 - 2028	2028 - 2029	2029 - 2030	>2030	All Years
		540	0	0	0	0	0	0	540
MAINTENANCE	Total	540	0	0	0	0	0	0	540

RESPONSIBLE AGENCY: **FDOT**

Item Segment TOTAL ALL Years ALL Phases: **\$540**

Item Number: 451079

Item TOTAL ALL Years ALL Phases ALL Segments: **\$1,180**

MIAMI-DADE TRANSPORTATION PLANNING ORGANIZATION
 TRANSPORTATION IMPROVEMENT PROGRAM
 PRIMARY STATE HIGHWAYS AND INTERMODAL



MAINTENANCE

TPO Project No: **DT4510792**
 LRTP Ref:
 County: DIST/ST-WIDE
 Roadway ID:
 Lanes Exist:
 Lanes Improved:
 Lanes Added:
 Project Length:
 District: 6

Project Description: **DISTRICTWIDE DRAINAGE PUSH-BUTTON PROJECTS**

Type of Work: **DRAINAGE IMPROVEMENTS** SIS or Non-SIS: **No**

Extra Description:

		Proposed Funding (in \$000s)							
PHASE :	Funding Source	<2026	2025 - 2026	2026 - 2027	2027 - 2028	2028 - 2029	2029 - 2030	>2030	All Years
	D	0	640	0	0	0	0	0	640
MAINTENANCE	Total	0	640	0	0	0	0	0	640

RESPONSIBLE AGENCY: **FDOT**

Item Segment TOTAL ALL Years ALL Phases: **\$640**

Item Number: 451079

Item TOTAL ALL Years ALL Phases ALL Segments: **\$1,180**

TPO Project No: **DT4510881**
 LRTP Ref: 06-09
 County: DIST/ST-WIDE
 Roadway ID:
 Lanes Exist:
 Lanes Improved:
 Lanes Added:
 Project Length:
 District: 6

Project Description: **DISTRICTWIDE WILDFLOWER INSTALLATION AND MAINTENANCE**

Type of Work: **ROUTINE MAINTENANCE** SIS or Non-SIS: **No**

Extra Description:

		Proposed Funding (in \$000s)							
PHASE :	Funding Source	<2026	2025 - 2026	2026 - 2027	2027 - 2028	2028 - 2029	2029 - 2030	>2030	All Years
	D	300	150	0	0	0	0	0	450
MAINTENANCE	Total	300	150	0	0	0	0	0	450

RESPONSIBLE AGENCY: **FDOT**

Item Segment TOTAL ALL Years ALL Phases: **\$450**

Item Number: 451088

Item TOTAL ALL Years ALL Phases ALL Segments: **\$450**

MIAMI-DADE TRANSPORTATION PLANNING ORGANIZATION
 TRANSPORTATION IMPROVEMENT PROGRAM
 PRIMARY STATE HIGHWAYS AND INTERMODAL



MAINTENANCE

TPO Project No: **DT4521531**
 LRTP Ref: 06-09
 County: DIST/ST-WIDE
 Roadway ID:
 Lanes Exist:
 Lanes Improved:
 Lanes Added:
 Project Length:
 District: 6

Project Description: **DISTRICTWIDE NPDES MS4 MISCELANOUS DRAINAGE & TECHNICAL CONSULTANT SERVICES**

Type of Work: **DRAINAGE IMPROVEMENTS** SIS or Non-SIS: **No**

Extra Description:

PHASE :		Proposed Funding (in \$000s)							
Funding Source	<2026	2025 - 2026	2026 - 2027	2027 - 2028	2028 - 2029	2029 - 2030	>2030	All Years	
D	300	300	300	300	300	0	0	1,500	
MAINTENANCE	Total	300	300	300	300	0	0	1,500	

RESPONSIBLE AGENCY: **FDOT**

Item Segment **TOTAL ALL Years ALL Phases:** **\$1,500**

Item Number: 452153 Item **TOTAL ALL Years ALL Phases ALL Segments:** **\$2,350**

TPO Project No: **DT4521532**
 LRTP Ref: 06-09
 County: MIAMI-DADE
 Roadway ID:
 Lanes Exist:
 Lanes Improved:
 Lanes Added:
 Project Length:
 District: 6

Project Description: **DISTRICT 6 - NPDES MS4 MISCELANOUS DRAINAGE & TECH CONSULTANT SERVICES**

Type of Work: **DRAINAGE IMPROVEMENTS** SIS or Non-SIS: **No**

Extra Description:

PHASE :		Proposed Funding (in \$000s)							
Funding Source	<2026	2025 - 2026	2026 - 2027	2027 - 2028	2028 - 2029	2029 - 2030	>2030	All Years	
D	0	0	0	0	425	425	0	850	
MAINTENANCE	Total	0	0	0	0	425	425	850	

RESPONSIBLE AGENCY: **FDOT**

Item Segment **TOTAL ALL Years ALL Phases:** **\$850**

Item Number: 452153 Item **TOTAL ALL Years ALL Phases ALL Segments:** **\$2,350**

MIAMI-DADE TRANSPORTATION PLANNING ORGANIZATION
 TRANSPORTATION IMPROVEMENT PROGRAM
 PRIMARY STATE HIGHWAYS AND INTERMODAL



MAINTENANCE

TPO Project No: **DT4525831**
 LRTP Ref: 06-09
 County: MIAMI-DADE
 Roadway ID:
 Lanes Exist:
 Lanes Improved:
 Lanes Added:
 Project Length:
 District: 6

Project Description: **INLET TOP REPLACEMENT**

Type of Work: **DRAINAGE IMPROVEMENTS** SIS or Non-SIS: **No**

Extra Description:

		Proposed Funding (in \$000s)							
PHASE :	Funding Source	<2026	2025 - 2026	2026 - 2027	2027 - 2028	2028 - 2029	2029 - 2030	>2030	All Years
		300	0	0	0	0	0	0	300
MAINTENANCE	Total	300	0	0	0	0	0	0	300

RESPONSIBLE AGENCY: **FDOT**

Item Segment TOTAL ALL Years ALL Phases: **\$300**

Item Number: 452583 Item TOTAL ALL Years ALL Phases ALL Segments: **\$600**

TPO Project No: **DT4525832**
 LRTP Ref: 06-09
 County: MIAMI-DADE
 Roadway ID:
 Lanes Exist:
 Lanes Improved:
 Lanes Added:
 Project Length:
 District: 6

Project Description: **INLET TOP REPLACEMENT**

Type of Work: **DRAINAGE IMPROVEMENTS** SIS or Non-SIS: **No**

Extra Description:

		Proposed Funding (in \$000s)							
PHASE :	Funding Source	<2026	2025 - 2026	2026 - 2027	2027 - 2028	2028 - 2029	2029 - 2030	>2030	All Years
	D	0	300	0	0	0	0	0	300
MAINTENANCE	Total	0	300	0	0	0	0	0	300

RESPONSIBLE AGENCY: **FDOT**

Item Segment TOTAL ALL Years ALL Phases: **\$300**

Item Number: 452583 Item TOTAL ALL Years ALL Phases ALL Segments: **\$600**

MIAMI-DADE TRANSPORTATION PLANNING ORGANIZATION
 TRANSPORTATION IMPROVEMENT PROGRAM
 PRIMARY STATE HIGHWAYS AND INTERMODAL



MAINTENANCE

TPO Project No: **DT4531611**
 LRTP Ref: 06-09
 County: DIST/ST-WIDE
 Roadway ID:
 Lanes Exist:
 Lanes Improved:
 Lanes Added:
 Project Length:
 District: 6

Project Description: **DISTRICTWIDE MAINTENANCE OF TRAFFIC**

Type of Work: **ROUTINE MAINTENANCE** SIS or Non-SIS: **No**

Extra Description:

		Proposed Funding (in \$000s)							
PHASE :	Funding Source	<2026	2025 - 2026	2026 - 2027	2027 - 2028	2028 - 2029	2029 - 2030	>2030	All Years
		100	0	0	0	0	0	0	100
MAINTENANCE	Total	100	0	0	0	0	0	0	100

RESPONSIBLE AGENCY: **FDOT**

Item Segment **TOTAL ALL Years ALL Phases:** \$100
 Item Number: 453161
 Item **TOTAL ALL Years ALL Phases ALL Segments:** \$250

TPO Project No: **DT4531612**
 LRTP Ref: 06-09
 County: DIST/ST-WIDE
 Roadway ID:
 Lanes Exist:
 Lanes Improved:
 Lanes Added:
 Project Length:
 District: 6

Project Description: **DISTRICTWIDE MAINTENANCE OF TRAFFIC**

Type of Work: **ROUTINE MAINTENANCE** SIS or Non-SIS: **No**

Extra Description:

		Proposed Funding (in \$000s)							
PHASE :	Funding Source	<2026	2025 - 2026	2026 - 2027	2027 - 2028	2028 - 2029	2029 - 2030	>2030	All Years
	D	0	0	150	0	0	0	0	150
MAINTENANCE	Total	0	0	150	0	0	0	0	150

RESPONSIBLE AGENCY: **FDOT**

Item Segment **TOTAL ALL Years ALL Phases:** \$150
 Item Number: 453161
 Item **TOTAL ALL Years ALL Phases ALL Segments:** \$250

MIAMI-DADE TRANSPORTATION PLANNING ORGANIZATION
 TRANSPORTATION IMPROVEMENT PROGRAM
 PRIMARY STATE HIGHWAYS AND INTERMODAL



MAINTENANCE

TPO Project No: **DT4533881**
 LRTP Ref: 06-09
 County: MIAMI-DADE
 Roadway ID:
 Lanes Exist:
 Lanes Improved:
 Lanes Added:
 Project Length:
 District: 6

Project Description: **STRIPING MIAMI-DADE COUNTY**

Type of Work: **ROUTINE MAINTENANCE** SIS or Non-SIS: **No**

Extra Description:

		Proposed Funding (in \$000s)							
PHASE :	Funding Source	<2026	2025 - 2026	2026 - 2027	2027 - 2028	2028 - 2029	2029 - 2030	>2030	All Years
	D	0	0	325	0	0	0	0	325
MAINTENANCE	Total	0	0	325	0	0	0	0	325

RESPONSIBLE AGENCY: **FDOT**

Item Segment TOTAL ALL Years ALL Phases: **\$325**

Item Number: 453388

Item TOTAL ALL Years ALL Phases ALL Segments: **\$325**

TPO Project No: **DT4533931**
 LRTP Ref: 06-09
 County: MIAMI-DADE
 Roadway ID:
 Lanes Exist:
 Lanes Improved:
 Lanes Added:
 Project Length:
 District: 6

Project Description: **HERBICIDE MIAMI-DADE COUNTYWIDE**

Type of Work: **PERIODIC MAINTENANCE** SIS or Non-SIS: **No**

Extra Description:

		Proposed Funding (in \$000s)							
PHASE :	Funding Source	<2026	2025 - 2026	2026 - 2027	2027 - 2028	2028 - 2029	2029 - 2030	>2030	All Years
	D	58	58	58	0	0	0	0	174
MAINTENANCE	Total	58	58	58	0	0	0	0	174

RESPONSIBLE AGENCY: **FDOT**

Item Segment TOTAL ALL Years ALL Phases: **\$174**

Item Number: 453393

Item TOTAL ALL Years ALL Phases ALL Segments: **\$174**

MIAMI-DADE TRANSPORTATION PLANNING ORGANIZATION
 TRANSPORTATION IMPROVEMENT PROGRAM
 PRIMARY STATE HIGHWAYS AND INTERMODAL



MAINTENANCE

TPO Project No: **DT4534501**
 LRTP Ref: 06-09
 County: DIST/ST-WIDE
 Roadway ID:
 Lanes Exist:
 Lanes Improved:
 Lanes Added:
 Project Length:
 District: 6

Project Description: **GEOGRAPHIC INFORMATION SYSTEM (GIS) DRAINAGE STRUCTURE SURVEY**

Type of Work: **ROUTINE MAINTENANCE** SIS or Non-SIS: **No**

Extra Description:

PHASE :		Proposed Funding (in \$000s)							
		Funding Source	<2026	2025 - 2026	2026 - 2027	2027 - 2028	2028 - 2029	2029 - 2030	>2030
D		1,393	107	300	300	300	0	0	2,400
MAINTENANCE	Total	1,393	107	300	300	300	0	0	2,400

RESPONSIBLE AGENCY: **FDOT**

Item Segment TOTAL ALL Years ALL Phases: **\$2,400**

Item Number: 453450 Item TOTAL ALL Years ALL Phases ALL Segments: **\$2,400**

TPO Project No: **DT4539991**
 LRTP Ref:
 County: MIAMI-DADE
 Roadway ID:
 Lanes Exist:
 Lanes Improved:
 Lanes Added:
 Project Length:
 District: 6

Project Description: **MIAMI DISTRICT HEADQUARTERS - MAIN BLDG OFFICE RENOVATION**

Type of Work: **FIXED CAPITAL OUTLAY** SIS or Non-SIS: **No**

Extra Description:

PHASE :		Proposed Funding (in \$000s)							
		Funding Source	<2026	2025 - 2026	2026 - 2027	2027 - 2028	2028 - 2029	2029 - 2030	>2030
D		0	110	0	0	0	0	0	110
MAINTENANCE	Total	0	110	0	0	0	0	0	110

RESPONSIBLE AGENCY: **FDOT**

Item Segment TOTAL ALL Years ALL Phases: **\$110**

Item Number: 453999 Item TOTAL ALL Years ALL Phases ALL Segments: **\$110**

MIAMI-DADE TRANSPORTATION PLANNING ORGANIZATION
 TRANSPORTATION IMPROVEMENT PROGRAM
 PRIMARY STATE HIGHWAYS AND INTERMODAL



MAINTENANCE

TPO Project No: **DT4540061**
 LRTP Ref:
 County: MIAMI-DADE
 Roadway ID:
 Lanes Exist:
 Lanes Improved:
 Lanes Added:
 Project Length:
 District: 6

Project Description: **DISTRICT 6 - NORTH DADE YARD - MAIN ENTRANCE RELOCATION**

Type of Work: **FIXED CAPITAL OUTLAY** SIS or Non-SIS: **No**

Extra Description:

		Proposed Funding (in \$000s)							
PHASE :	Funding Source	<2026	2025 - 2026	2026 - 2027	2027 - 2028	2028 - 2029	2029 - 2030	>2030	All Years
	D	0	50	0	0	0	0	0	50
MAINTENANCE	Total	0	50	0	0	0	0	0	50

RESPONSIBLE AGENCY: **FDOT**

Item Segment TOTAL ALL Years ALL Phases: **\$50**

Item Number: **454006**

Item TOTAL ALL Years ALL Phases ALL Segments: **\$50**

TPO Project No: **DT4540071**
 LRTP Ref:
 County: MIAMI-DADE
 Roadway ID:
 Lanes Exist:
 Lanes Improved:
 Lanes Added:
 Project Length:
 District: 6

Project Description: **DISTRICT 6 - NORTH DADE YARD - PA SYSTEM INSTALLATION**

Type of Work: **FIXED CAPITAL OUTLAY** SIS or Non-SIS: **No**

Extra Description:

		Proposed Funding (in \$000s)							
PHASE :	Funding Source	<2026	2025 - 2026	2026 - 2027	2027 - 2028	2028 - 2029	2029 - 2030	>2030	All Years
	D	0	40	0	0	0	0	0	40
MAINTENANCE	Total	0	40	0	0	0	0	0	40

RESPONSIBLE AGENCY: **FDOT**

Item Segment TOTAL ALL Years ALL Phases: **\$40**

Item Number: **454007**

Item TOTAL ALL Years ALL Phases ALL Segments: **\$40**

MIAMI-DADE TRANSPORTATION PLANNING ORGANIZATION
 TRANSPORTATION IMPROVEMENT PROGRAM
 PRIMARY STATE HIGHWAYS AND INTERMODAL



MAINTENANCE

TPO Project No: **DT4540091**
 LRTP Ref: 06-09
 County: MIAMI-DADE
 Roadway ID:
 Lanes Exist:
 Lanes Improved:
 Lanes Added:
 Project Length:
 District: 6

Project Description: **DISTRICT 6 - NORTH DADE YARD / MAINTENANCE- AUDITORIUM PARTITION REPLACEMENT**

Type of Work: **FIXED CAPITAL OUTLAY** SIS or Non-SIS: **No**

Extra Description:

		Proposed Funding (in \$000s)							
PHASE :	Funding Source	<2026	2025 - 2026	2026 - 2027	2027 - 2028	2028 - 2029	2029 - 2030	>2030	All Years
	D	0	25	0	0	0	0	0	25
MAINTENANCE	Total	0	25	0	0	0	0	0	25

RESPONSIBLE AGENCY: **FDOT**

Item Segment TOTAL ALL Years ALL Phases: **\$25**

Item Number: 454009

Item TOTAL ALL Years ALL Phases ALL Segments: **\$34**

TPO Project No: **DT4540092**
 LRTP Ref:
 County: MIAMI-DADE
 Roadway ID:
 Lanes Exist:
 Lanes Improved:
 Lanes Added:
 Project Length:
 District: 6

Project Description: **DISTRICT 6 - NORTH DADE YARD / MAINTENANCE- AUDITORIUM PARTITION REPLACEMENT**

Type of Work: **FIXED CAPITAL OUTLAY** SIS or Non-SIS: **No**

Extra Description:

		Proposed Funding (in \$000s)							
PHASE :	Funding Source	<2026	2025 - 2026	2026 - 2027	2027 - 2028	2028 - 2029	2029 - 2030	>2030	All Years
	D	0	9	0	0	0	0	0	9
MAINTENANCE	Total	0	9	0	0	0	0	0	9

RESPONSIBLE AGENCY: **FDOT**

Item Segment TOTAL ALL Years ALL Phases: **\$9**

Item Number: 454009

Item TOTAL ALL Years ALL Phases ALL Segments: **\$34**

MIAMI-DADE TRANSPORTATION PLANNING ORGANIZATION
 TRANSPORTATION IMPROVEMENT PROGRAM
 PRIMARY STATE HIGHWAYS AND INTERMODAL



MAINTENANCE

TPO Project No: **DT4540221**
 LRTP Ref:
 County: MIAMI-DADE
 Roadway ID:
 Lanes Exist:
 Lanes Improved:
 Lanes Added:
 Project Length:
 District: 6

Project Description: **DISTRICT 6 - SOUTH DADE YARD - SOUTH DADE YARD PA SYSTEM**

Type of Work: **FIXED CAPITAL OUTLAY** SIS or Non-SIS: **No**

Extra Description:

		Proposed Funding (in \$000s)							
PHASE :	Funding Source	<2026	2025 - 2026	2026 - 2027	2027 - 2028	2028 - 2029	2029 - 2030	>2030	All Years
	D	0	40	0	0	0	0	0	40
MAINTENANCE	Total	0	40	0	0	0	0	0	40

RESPONSIBLE AGENCY: **FDOT**

Item Segment TOTAL ALL Years ALL Phases: **\$40**

Item Number: **454022**

Item TOTAL ALL Years ALL Phases ALL Segments: **\$40**

TPO Project No: **DT4540231**
 LRTP Ref: 06-09
 County: MIAMI-DADE
 Roadway ID:
 Lanes Exist:
 Lanes Improved:
 Lanes Added:
 Project Length:
 District: 6

Project Description: **MIAMI DISTRICT HEADQUARTERS - CONSTRUCTION BLDG EXTERIOR PAINTING**

Type of Work: **FIXED CAPITAL OUTLAY** SIS or Non-SIS: **No**

Extra Description:

		Proposed Funding (in \$000s)							
PHASE :	Funding Source	<2026	2025 - 2026	2026 - 2027	2027 - 2028	2028 - 2029	2029 - 2030	>2030	All Years
	D	0	41	0	0	0	0	0	41
MAINTENANCE	Total	0	41	0	0	0	0	0	41

RESPONSIBLE AGENCY: **FDOT**

Item Segment TOTAL ALL Years ALL Phases: **\$41**

Item Number: **454023**

Item TOTAL ALL Years ALL Phases ALL Segments: **\$41**

MIAMI-DADE TRANSPORTATION PLANNING ORGANIZATION
 TRANSPORTATION IMPROVEMENT PROGRAM
 PRIMARY STATE HIGHWAYS AND INTERMODAL



MAINTENANCE

TPO Project No: **DT4542271**
 LRTP Ref:
 County: MIAMI-DADE
 Roadway ID:
 Lanes Exist:
 Lanes Improved:
 Lanes Added:
 Project Length: 0.851
 District: 6

Project Description: **SR 817 / NW 27 AVENUE** **NW 151 STREET** **NW 165 STREET**

Type of Work: **LANDSCAPING** SIS or Non-SIS: **No**

Extra Description:

PHASE :

Proposed Funding (in \$000s)								
Funding Source	<2026	2025 - 2026	2026 - 2027	2027 - 2028	2028 - 2029	2029 - 2030	>2030	All Years
D	0	162	0	0	0	0	0	162
LF	0	42	0	0	0	0	0	42
MAINTENANCE Total	0	204	0	0	0	0	0	204

RESPONSIBLE AGENCY: **FDOT**

Item Segment **TOTAL ALL Years ALL Phases:** **\$204**

Item Number: **454227**

Item **TOTAL ALL Years ALL Phases ALL Segments:** **\$204**

TPO Project No: **DT4542281**
 LRTP Ref:
 County: MIAMI-DADE
 Roadway ID:
 Lanes Exist:
 Lanes Improved:
 Lanes Added:
 Project Length:
 District: 6

Project Description: **US-1 / BISCAYNE BOULEVARD** **NE 91 STREET** **NE 104 STREET**

Type of Work: **LANDSCAPING** SIS or Non-SIS: **No**

Extra Description:

PHASE :

Proposed Funding (in \$000s)								
Funding Source	<2026	2025 - 2026	2026 - 2027	2027 - 2028	2028 - 2029	2029 - 2030	>2030	All Years
D	0	132	0	0	0	0	0	132
LF	0	52	0	0	0	0	0	52
MAINTENANCE Total	0	184	0	0	0	0	0	184

RESPONSIBLE AGENCY: **FDOT**

Item Segment **TOTAL ALL Years ALL Phases:** **\$184**

Item Number: **454228**

Item **TOTAL ALL Years ALL Phases ALL Segments:** **\$184**

MIAMI-DADE TRANSPORTATION PLANNING ORGANIZATION
 TRANSPORTATION IMPROVEMENT PROGRAM
 PRIMARY STATE HIGHWAYS AND INTERMODAL



MAINTENANCE

TPO Project No: **DT4542881**
 LRTP Ref:
 County: MIAMI-DADE
 Roadway ID:
 Lanes Exist:
 Lanes Improved:
 Lanes Added:
 Project Length:
 District: 6

Project Description: **ROUTINE MAINTENANCE SERVICES FOR SOUTH DADE MAINTENANCE**

Type of Work: **ROUTINE MAINTENANCE** SIS or Non-SIS: **No**

Extra Description:

		Proposed Funding (in \$000s)							
PHASE :	Funding Source	<2026	2025 - 2026	2026 - 2027	2027 - 2028	2028 - 2029	2029 - 2030	>2030	All Years
		643	0	0	0	0	0	0	643
MAINTENANCE	Total	643	0	0	0	0	0	0	643

RESPONSIBLE AGENCY: **FDOT**

Item Segment TOTAL ALL Years ALL Phases: **\$643**

Item Number: **454288**

Item TOTAL ALL Years ALL Phases ALL Segments: **\$643**

TPO Project No: **DT4543941**
 LRTP Ref:
 County: MIAMI-DADE
 Roadway ID:
 Lanes Exist:
 Lanes Improved:
 Lanes Added:
 Project Length:
 District: 6

Project Description: **INLET TOP REPLACEMENT**

Type of Work: **DRAINAGE IMPROVEMENTS** SIS or Non-SIS: **No**

Extra Description:

		Proposed Funding (in \$000s)							
PHASE :	Funding Source	<2026	2025 - 2026	2026 - 2027	2027 - 2028	2028 - 2029	2029 - 2030	>2030	All Years
		200	0	0	0	0	0	0	200
MAINTENANCE	Total	200	0	0	0	0	0	0	200

RESPONSIBLE AGENCY: **FDOT**

Item Segment TOTAL ALL Years ALL Phases: **\$200**

Item Number: **454394**

Item TOTAL ALL Years ALL Phases ALL Segments: **\$450**

MIAMI-DADE TRANSPORTATION PLANNING ORGANIZATION
 TRANSPORTATION IMPROVEMENT PROGRAM
 PRIMARY STATE HIGHWAYS AND INTERMODAL



MAINTENANCE

TPO Project No: **DT4543942**
 LRTP Ref:
 County: MIAMI-DADE
 Roadway ID:
 Lanes Exist:
 Lanes Improved:
 Lanes Added:
 Project Length:
 District: 6

Project Description: **INLET TOP REPLACEMENT**

Type of Work: **DRAINAGE IMPROVEMENTS** SIS or Non-SIS: **No**

Extra Description:

		Proposed Funding (in \$000s)							
PHASE :	Funding Source	<2026	2025 - 2026	2026 - 2027	2027 - 2028	2028 - 2029	2029 - 2030	>2030	All Years
	D	0	250	0	0	0	0	0	250
MAINTENANCE	Total	0	250	0	0	0	0	0	250

RESPONSIBLE AGENCY: **FDOT**

Item Segment TOTAL ALL Years ALL Phases: **\$250**

Item Number: **454394**

Item TOTAL ALL Years ALL Phases ALL Segments: **\$450**

TPO Project No: **DT4561031**
 LRTP Ref:
 County: MIAMI-DADE
 Roadway ID:
 Lanes Exist:
 Lanes Improved:
 Lanes Added:
 Project Length: 0.130
 District: 6

Project Description: **SR 934 / JFK CSWAY**

Type of Work: **LANDSCAPING** SIS or Non-SIS: **No**

Extra Description:

		Proposed Funding (in \$000s)							
PHASE :	Funding Source	<2026	2025 - 2026	2026 - 2027	2027 - 2028	2028 - 2029	2029 - 2030	>2030	All Years
	D	0	98	0	0	0	0	0	98
	LF	0	33	0	0	0	0	0	33
MAINTENANCE	Total	0	131	0	0	0	0	0	131

RESPONSIBLE AGENCY: **FDOT**

Item Segment TOTAL ALL Years ALL Phases: **\$131**

Item Number: **456103**

Item TOTAL ALL Years ALL Phases ALL Segments: **\$131**

MIAMI-DADE TRANSPORTATION PLANNING ORGANIZATION
 TRANSPORTATION IMPROVEMENT PROGRAM
 PRIMARY STATE HIGHWAYS AND INTERMODAL



MAINTENANCE

TPO Project No: **DT4561051**
 LRTP Ref:
 County: MIAMI-DADE
 Roadway ID:
 Lanes Exist:
 Lanes Improved:
 Lanes Added:
 Project Length: 3.493
 District: 6

Project Description: **SR 5 / US 1** **SW 136 STREET / HOWARD DRIVE** **SW 88 STREET / KENDALL DRIVE**

Type of Work: **LANDSCAPING** SIS or Non-SIS: **No**

Extra Description:

PHASE :

		Proposed Funding (in \$000s)							
Funding Source		<2026	2025 - 2026	2026 - 2027	2027 - 2028	2028 - 2029	2029 - 2030	>2030	All Years
D		0	112	0	0	0	0	0	112
LF		0	184	0	0	0	0	0	184
MAINTENANCE	Total	0	296	0	0	0	0	0	296

RESPONSIBLE AGENCY: **FDOT**

Item Segment **TOTAL ALL Years ALL Phases:** **\$296**
 Item Number: **456105** Item **TOTAL ALL Years ALL Phases ALL Segments:** **\$296**

TPO Project No: **DT4561061**
 LRTP Ref:
 County: MIAMI-DADE
 Roadway ID:
 Lanes Exist:
 Lanes Improved:
 Lanes Added:
 Project Length: 3.579
 District: 6

Project Description: **SR997 / SR 998 / SR 5 / N KROME AVENUE / CABBELL DRIVE / US 1** **AT VARIOUS LOCATIONS**

Type of Work: **LANDSCAPING** SIS or Non-SIS: **No**

Extra Description:

PHASE :

		Proposed Funding (in \$000s)							
Funding Source		<2026	2025 - 2026	2026 - 2027	2027 - 2028	2028 - 2029	2029 - 2030	>2030	All Years
D		0	112	0	0	0	0	0	112
LF		0	48	0	0	0	0	0	48
MAINTENANCE	Total	0	160	0	0	0	0	0	160

RESPONSIBLE AGENCY: **FDOT**

Item Segment **TOTAL ALL Years ALL Phases:** **\$160**
 Item Number: **456106** Item **TOTAL ALL Years ALL Phases ALL Segments:** **\$160**

MIAMI-DADE TRANSPORTATION PLANNING ORGANIZATION
 TRANSPORTATION IMPROVEMENT PROGRAM
 PRIMARY STATE HIGHWAYS AND INTERMODAL



MAINTENANCE

TPO Project No: **DT4561071**
 LRTP Ref:
 County: MIAMI-DADE
 Roadway ID:
 Lanes Exist:
 Lanes Improved:
 Lanes Added:
 Project Length: 0.878
 District: 6

Project Description: **SR 5 / US 1 / S DIXIE HIGHWAY SOUTH OF SW 112 AVENUE BELVIEW AVENUE**

Type of Work: **LANDSCAPING** SIS or Non-SIS: **No**

Extra Description:

PHASE :

Proposed Funding (in \$000s)								
Funding Source	<2026	2025 - 2026	2026 - 2027	2027 - 2028	2028 - 2029	2029 - 2030	>2030	All Years
D	0	105	0	0	0	0	0	105
LF	0	45	0	0	0	0	0	45
MAINTENANCE Total	0	150	0	0	0	0	0	150

RESPONSIBLE AGENCY: **FDOT**

Item Segment TOTAL ALL Years ALL Phases: **\$150**
 Item Number: **456107** Item TOTAL ALL Years ALL Phases ALL Segments: **\$150**

TPO Project No: **DT4564771**
 LRTP Ref:
 County: DIST/ST-WIDE
 Roadway ID:
 Lanes Exist:
 Lanes Improved:
 Lanes Added:
 Project Length:
 District: 6

Project Description: **CONSULTANT SERVICES**

Type of Work: **ROUTINE MAINTENANCE** SIS or Non-SIS: **No**

Extra Description:

PHASE :

Proposed Funding (in \$000s)								
Funding Source	<2026	2025 - 2026	2026 - 2027	2027 - 2028	2028 - 2029	2029 - 2030	>2030	All Years
D	0	640	0	0	0	0	0	640
MAINTENANCE Total	0	640	0	0	0	0	0	640

RESPONSIBLE AGENCY: **FDOT**

Item Segment TOTAL ALL Years ALL Phases: **\$640**
 Item Number: **456477** Item TOTAL ALL Years ALL Phases ALL Segments: **\$640**

Yearly Totals	\$780,527	\$82,243	\$71,659	\$56,815	\$59,744	\$54,121	\$0	\$1,105,109	
MAINTENANCE								5 Year TIP Total	\$324,582

MIAMI-DADE TRANSPORTATION PLANNING ORGANIZATION
TRANSPORTATION IMPROVEMENT PROGRAM
PRIMARY STATE HIGHWAYS AND INTERMODAL



MISCELLANEOUS

TPO Project No: **DT2499431**
LRTP Ref: 06-09
County: MIAMI-DADE
Roadway ID:
Lanes Exist:
Lanes Improved:
Lanes Added:
Project Length:
District: 6

Project Description: **MIAMI-DADE COUNTYWIDE -
CONTAMINATION ASSESSMENT &
REMEDATION**

Type of Work: **ENVIRONMENTAL TEST/MITIGATE** SIS or Non-SIS: **No**

Extra Description:

PHASE :		Proposed Funding (in \$000s)								
		Funding Source	<2026	2025 - 2026	2026 - 2027	2027 - 2028	2028 - 2029	2029 - 2030	>2030	All Years
			3,077	0	0	0	0	0	0	3,077
PRELIMINARY ENGINEERING	Total		3,077	0	0	0	0	0	0	3,077
			989	0	0	0	0	0	0	989
ENVIRONMENTAL	Total		989	0	0	0	0	0	0	989
			363	0	0	0	0	0	0	363
PROJECT DEVELOPMENT AND ENVIRONMENTAL	Total		363	0	0	0	0	0	0	363

RESPONSIBLE AGENCY: FDOT

Item Segment TOTAL ALL Years ALL Phases: **\$4,429**
Item Number: 249943 Item TOTAL ALL Years ALL Phases ALL Segments: **\$19,076**

TPO Project No: **DT2499432**
LRTP Ref: 06-09
County: MIAMI-DADE
Roadway ID:
Lanes Exist:
Lanes Improved:
Lanes Added:
Project Length:
District: 6

Project Description: **DISTRICTWIDE CONTAMINATION
ASSESSMENT & REMEDIATION
CONSULTANT**

Type of Work: **ENVIRONMENTAL TEST/MITIGATE** SIS or Non-SIS: **No**

Extra Description:

PHASE :		Proposed Funding (in \$000s)								
		Funding Source	<2026	2025 - 2026	2026 - 2027	2027 - 2028	2028 - 2029	2029 - 2030	>2030	All Years
			104	0	0	0	0	0	0	104
PRELIMINARY ENGINEERING	Total		104	0	0	0	0	0	0	104

RESPONSIBLE AGENCY: FDOT

Item Segment TOTAL ALL Years ALL Phases: **\$104**
Item Number: 249943 Item TOTAL ALL Years ALL Phases ALL Segments: **\$19,076**

MIAMI-DADE TRANSPORTATION PLANNING ORGANIZATION
 TRANSPORTATION IMPROVEMENT PROGRAM
 PRIMARY STATE HIGHWAYS AND INTERMODAL



MISCELLANEOUS

TPO Project No: **DT2499433**
 LRTP Ref: 06-09
 County: MIAMI-DADE
 Roadway ID:
 Lanes Exist:
 Lanes Improved:
 Lanes Added:
 Project Length:
 District: 6

Project Description: **MIAMI-DADE COUNTYWIDE -
 CONTAMINATION ASSESSMENT &
 REMEDIATION**

Type of Work: **ENVIRONMENTAL TEST/MITIGATE** SIS or Non-SIS: **No**

Extra Description:

		Proposed Funding (in \$000s)							
PHASE :	Funding Source	<2026	2025 - 2026	2026 - 2027	2027 - 2028	2028 - 2029	2029 - 2030	>2030	All Years
	DDR	7,267	100	0	0	0	0	0	7,367
	DIH	100	36	0	0	0	0	0	136
	DS	785	250	0	0	0	0	0	1,035
PRELIMINARY ENGINEERING	Total	8,152	386	0	0	0	0	0	8,538
	DS	831	0	0	0	0	0	0	831
ENVIRONMENTAL	Total	831	0	0	0	0	0	0	831
	DIH	395	9	0	0	0	0	0	404
PROJECT DEVELOPMENT AND ENVIRONMENTAL	Total	395	9	0	0	0	0	0	404

RESPONSIBLE AGENCY: FDOT

Item Number: 249943
 Item Segment TOTAL ALL Years ALL Phases: \$9,773
 Item TOTAL ALL Years ALL Phases ALL Segments: \$19,076

TPO Project No: **DT2499435**
 LRTP Ref: 06-09
 County: DIST/ST-WIDE
 Roadway ID:
 Lanes Exist:
 Lanes Improved:
 Lanes Added:
 Project Length:
 District: 6

Project Description: **DISTRICTWIDE CONTAMINATION
 ASSESSMENT & REMEDIATION**

Type of Work: **ENVIRONMENTAL TEST/MITIGATE** SIS or Non-SIS: **No**

Extra Description:

		Proposed Funding (in \$000s)							
PHASE :	Funding Source	<2026	2025 - 2026	2026 - 2027	2027 - 2028	2028 - 2029	2029 - 2030	>2030	All Years
	DDR	0	350	700	700	700	700	0	3,150
	DIH	0	30	40	40	40	40	0	190
PRELIMINARY ENGINEERING	Total	0	380	740	740	740	740	0	3,340

RESPONSIBLE AGENCY: FDOT

Item Number: 249943
 Item Segment TOTAL ALL Years ALL Phases: \$3,340
 Item TOTAL ALL Years ALL Phases ALL Segments: \$19,076

MIAMI-DADE TRANSPORTATION PLANNING ORGANIZATION
 TRANSPORTATION IMPROVEMENT PROGRAM
 PRIMARY STATE HIGHWAYS AND INTERMODAL



MISCELLANEOUS

TPO Project No: **DT2499436**
 LRTP Ref: 06-09
 County: DIST/ST-WIDE
 Roadway ID:
 Lanes Exist:
 Lanes Improved:
 Lanes Added:
 Project Length:
 District: 6

Project Description: **DISTRICTWIDE CONTAMINATION ASSESSMENT & REMEDIATION**

Type of Work: **ENVIRONMENTAL TEST/MITIGATE** SIS or Non-SIS: **No**

Extra Description:

Proposed Funding (in \$000s)

PHASE :	Funding Source	<2026	2025 - 2026	2026 - 2027	2027 - 2028	2028 - 2029	2029 - 2030	>2030	All Years
	DDR	0	0	350	280	350	350	0	1,330
	DIH	0	0	25	25	25	25	0	100
PRELIMINARY ENGINEERING	Total	0	0	375	305	375	375	0	1,430

RESPONSIBLE AGENCY: **FDOT**

Item Segment **TOTAL ALL Years ALL Phases:** **\$1,430**

Item Number: **249943** Item **TOTAL ALL Years ALL Phases ALL Segments:** **\$19,076**

TPO Project No: **DT2501021**
 LRTP Ref:
 County: MIAMI-DADE
 Roadway ID:
 Lanes Exist:
 Lanes Improved:
 Lanes Added:
 Project Length: 17.260
 District: 6

Project Description: **ICS OPERATIONS & MAINTENANCE**

Type of Work: **PERIODIC MAINTENANCE** SIS or Non-SIS: **Yes**

Extra Description:

Proposed Funding (in \$000s)

PHASE :	Funding Source	<2026	2025 - 2026	2026 - 2027	2027 - 2028	2028 - 2029	2029 - 2030	>2030	All Years
		43	0	0	0	0	0	0	43
PRELIMINARY ENGINEERING	Total	43	0	0	0	0	0	0	43
		178	0	0	0	0	0	0	178
CONSTRUCTION	Total	178	0	0	0	0	0	0	178

RESPONSIBLE AGENCY: **FDOT**

Item Segment **TOTAL ALL Years ALL Phases:** **\$221**

Item Number: **250102** Item **TOTAL ALL Years ALL Phases ALL Segments:** **\$35,900**

MIAMI-DADE TRANSPORTATION PLANNING ORGANIZATION
 TRANSPORTATION IMPROVEMENT PROGRAM
 PRIMARY STATE HIGHWAYS AND INTERMODAL



MISCELLANEOUS

TPO Project No: **DT2501022**
 LRTP Ref:
 County: DIST/ST-WIDE
 Roadway ID:
 Lanes Exist:
 Lanes Improved:
 Lanes Added:
 Project Length:
 District: 6

Project Description: **DISTRICTWIDE ITS OPERATIONS & MAINTENANCE OF FIELD DEVICES**

Type of Work: **PERIODIC MAINTENANCE** SIS or Non-SIS: **No**

Extra Description:

		Proposed Funding (in \$000s)							
PHASE :	Funding Source	<2026	2025 - 2026	2026 - 2027	2027 - 2028	2028 - 2029	2029 - 2030	>2030	All Years
		39	0	0	0	0	0	0	39
PRELIMINARY ENGINEERING	Total	39	0	0	0	0	0	0	39
		2,288	0	0	0	0	0	0	2,288
CONSTRUCTION	Total	2,288	0	0	0	0	0	0	2,288

RESPONSIBLE AGENCY: **FDOT**

Item Segment **TOTAL ALL Years ALL Phases:** **\$2,327**
 Item Number: **250102** Item **TOTAL ALL Years ALL Phases ALL Segments:** **\$35,900**

TPO Project No: **DT2501023**
 LRTP Ref:
 County: DIST/ST-WIDE
 Roadway ID:
 Lanes Exist:
 Lanes Improved:
 Lanes Added:
 Project Length:
 District: 6

Project Description: **DISTRICTWIDE ITS OPERATIONS & MAINTENANCE OF FIELD DEVICES**

Type of Work: **PERIODIC MAINTENANCE** SIS or Non-SIS: **No**

Extra Description:

		Proposed Funding (in \$000s)							
PHASE :	Funding Source	<2026	2025 - 2026	2026 - 2027	2027 - 2028	2028 - 2029	2029 - 2030	>2030	All Years
		519	0	0	0	0	0	0	519
PRELIMINARY ENGINEERING	Total	519	0	0	0	0	0	0	519
		8,945	0	0	0	0	0	0	8,945
CONSTRUCTION	Total	8,945	0	0	0	0	0	0	8,945

RESPONSIBLE AGENCY: **FDOT**

Item Segment **TOTAL ALL Years ALL Phases:** **\$9,464**
 Item Number: **250102** Item **TOTAL ALL Years ALL Phases ALL Segments:** **\$35,900**

MIAMI-DADE TRANSPORTATION PLANNING ORGANIZATION
 TRANSPORTATION IMPROVEMENT PROGRAM
 PRIMARY STATE HIGHWAYS AND INTERMODAL



MISCELLANEOUS

TPO Project No: **DT2501025**
 LRTP Ref:
 County: DIST/ST-WIDE
 Roadway ID:
 Lanes Exist:
 Lanes Improved:
 Lanes Added:
 Project Length:
 District: 6

Project Description: **DISTRICTWIDE ITS OPERATIONS & MAINTENANCE OF FIELD DEVICES**

Type of Work: **PERIODIC MAINTENANCE** SIS or Non-SIS: **No**

Extra Description:

PHASE :		Proposed Funding (in \$000s)							
Funding Source	<2026	2025 - 2026	2026 - 2027	2027 - 2028	2028 - 2029	2029 - 2030	>2030	All Years	
DIH	144	0	0	0	0	0	0	144	
PRELIMINARY ENGINEERING Total	144	0	0	0	0	0	0	144	
DIH	230	4	0	0	0	0	0	234	
DS	14,727	0	0	0	0	0	0	14,727	
CONSTRUCTION Total	14,957	4	0	0	0	0	0	14,961	
D	498	0	0	0	0	0	0	498	
MAINTENANCE Total	498	0	0	0	0	0	0	498	

RESPONSIBLE AGENCY: FDOT

Item Number: 250102
 Item Segment TOTAL ALL Years ALL Phases: \$15,603
 Item TOTAL ALL Years ALL Phases ALL Segments: \$35,900

TPO Project No: **DT2501026**
 LRTP Ref:
 County: DIST/ST-WIDE
 Roadway ID:
 Lanes Exist:
 Lanes Improved:
 Lanes Added:
 Project Length:
 District: 6

Project Description: **DISTRICTWIDE ITS OPERATIONS & MAINTENANCE OF FIELD DEVICES**

Type of Work: **PERIODIC MAINTENANCE** SIS or Non-SIS: **No**

Extra Description:

PHASE :		Proposed Funding (in \$000s)							
Funding Source	<2026	2025 - 2026	2026 - 2027	2027 - 2028	2028 - 2029	2029 - 2030	>2030	All Years	
DDR	2,136	0	0	0	0	0	0	2,136	
DIH	730	8	0	0	0	0	0	738	
DITS	150	0	0	0	0	0	0	150	
DS	4,761	0	0	0	0	0	0	4,761	
CONSTRUCTION Total	7,777	8	0	0	0	0	0	7,785	

MIAMI-DADE TRANSPORTATION PLANNING ORGANIZATION
 TRANSPORTATION IMPROVEMENT PROGRAM
 PRIMARY STATE HIGHWAYS AND INTERMODAL



MISCELLANEOUS

TPO Project No: **DT2501026**
 LRTP Ref:
 County: DIST/ST-WIDE
 Roadway ID:
 Lanes Exist:
 Lanes Improved:
 Lanes Added:
 Project Length:
 District: 6

Project Description: **DISTRICTWIDE ITS OPERATIONS & MAINTENANCE OF FIELD DEVICES**

Type of Work: **PERIODIC MAINTENANCE** SIS or Non-SIS: **No**

Extra Description:

		Proposed Funding (in \$000s)							
PHASE :	Funding Source	<2026	2025 - 2026	2026 - 2027	2027 - 2028	2028 - 2029	2029 - 2030	>2030	All Years
	D	500	0	0	0	0	0	0	500
MAINTENANCE	Total	500	0	0	0	0	0	0	500

RESPONSIBLE AGENCY: **FDOT**

Item Segment TOTAL ALL Years ALL Phases: **\$8,285**

Item Number: 250102

Item TOTAL ALL Years ALL Phases ALL Segments: **\$35,900**

TPO Project No: **DT2501151**
 LRTP Ref: 06-09
 County: MIAMI-DADE
 Roadway ID:
 Lanes Exist:
 Lanes Improved:
 Lanes Added:
 Project Length:
 District: 6

Project Description: **ITS TECHNICAL CONSULTANT**

Type of Work: **TECHNICAL ASSISTANCE** SIS or Non-SIS: **No**

Extra Description:

		Proposed Funding (in \$000s)							
PHASE :	Funding Source	<2026	2025 - 2026	2026 - 2027	2027 - 2028	2028 - 2029	2029 - 2030	>2030	All Years
		5,076	0	0	0	0	0	0	5,076
PRELIMINARY ENGINEERING	Total	5,076	0	0	0	0	0	0	5,076

RESPONSIBLE AGENCY: **FDOT**

Item Segment TOTAL ALL Years ALL Phases: **\$5,076**

Item Number: 250115

Item TOTAL ALL Years ALL Phases ALL Segments: **\$42,374**

MIAMI-DADE TRANSPORTATION PLANNING ORGANIZATION
 TRANSPORTATION IMPROVEMENT PROGRAM
 PRIMARY STATE HIGHWAYS AND INTERMODAL



MISCELLANEOUS

TPO Project No: **DT2501152**
 LRTP Ref: 06-09
 County: DIST/ST-WIDE
 Roadway ID:
 Lanes Exist:
 Lanes Improved:
 Lanes Added:
 Project Length:
 District: 6

Project Description: **ITS DISTRICTWIDE TECHNICAL SUPPORT & PUBLIC INVOLVEMENT**

Type of Work: **TECHNICAL ASSISTANCE** SIS or Non-SIS: **No**

Extra Description:

PHASE :		Proposed Funding (in \$000s)							All Years	
		Funding Source	<2026	2025 - 2026	2026 - 2027	2027 - 2028	2028 - 2029	2029 - 2030		>2030
			1,649	0	0	0	0	0	0	1,649
PRELIMINARY ENGINEERING	Total		1,649	0	0	0	0	0	0	1,649

RESPONSIBLE AGENCY: **FDOT**

Item Segment **TOTAL ALL Years ALL Phases:** **\$1,649**
 Item Number: 250115 Item **TOTAL ALL Years ALL Phases ALL Segments:** **\$42,374**

TPO Project No: **DT2501153**
 LRTP Ref: 06-09
 County: DIST/ST-WIDE
 Roadway ID:
 Lanes Exist:
 Lanes Improved:
 Lanes Added:
 Project Length:
 District: 6

Project Description: **ITS PROGRAM OPERATIONS CONSULTANT CONTRACTS**

Type of Work: **TRAFFIC MANAGEMENT CENTERS** SIS or Non-SIS: **No**

Extra Description:

PHASE :		Proposed Funding (in \$000s)							All Years	
		Funding Source	<2026	2025 - 2026	2026 - 2027	2027 - 2028	2028 - 2029	2029 - 2030		>2030
			21,990	0	0	0	0	0	0	21,990
PRELIMINARY ENGINEERING	Total		21,990	0	0	0	0	0	0	21,990

RESPONSIBLE AGENCY: **FDOT**

Item Segment **TOTAL ALL Years ALL Phases:** **\$21,990**
 Item Number: 250115 Item **TOTAL ALL Years ALL Phases ALL Segments:** **\$42,374**

MIAMI-DADE TRANSPORTATION PLANNING ORGANIZATION
 TRANSPORTATION IMPROVEMENT PROGRAM
 PRIMARY STATE HIGHWAYS AND INTERMODAL



MISCELLANEOUS

TPO Project No: **DT2501154**
 LRTP Ref: 06-09
 County: MIAMI-DADE
 Roadway ID:
 Lanes Exist:
 Lanes Improved:
 Lanes Added:
 Project Length:
 District: 6

Project Description: **ITS TECHNICAL CONSULTANT**

Type of Work: **TECHNICAL ASSISTANCE** SIS or Non-SIS: **No**

Extra Description:

		Proposed Funding (in \$000s)							
PHASE :	Funding Source	<2026	2025 - 2026	2026 - 2027	2027 - 2028	2028 - 2029	2029 - 2030	>2030	All Years
		1,601	0	0	0	0	0	0	1,601
PRELIMINARY ENGINEERING	Total	1,601	0	0	0	0	0	0	1,601

RESPONSIBLE AGENCY: **FDOT**

Item Segment **TOTAL ALL Years ALL Phases:** **\$1,601**

Item Number: 250115

Item **TOTAL ALL Years ALL Phases ALL Segments:** **\$42,374**

TPO Project No: **DT2501155**
 LRTP Ref: 06-09
 County: DIST/ST-WIDE
 Roadway ID:
 Lanes Exist:
 Lanes Improved:
 Lanes Added:
 Project Length:
 District: 6

Project Description: **ITS OPERATIONS CONSULTANT CONTRACT**

Type of Work: **TRAFFIC MANAGEMENT CENTERS** SIS or Non-SIS: **No**

Extra Description:

		Proposed Funding (in \$000s)							
PHASE :	Funding Source	<2026	2025 - 2026	2026 - 2027	2027 - 2028	2028 - 2029	2029 - 2030	>2030	All Years
		692	0	0	0	0	0	0	692
		5,105	0	0	0	0	0	0	5,105
PRELIMINARY ENGINEERING	Total	5,797	0	0	0	0	0	0	5,797
		2,232	0	0	0	0	0	0	2,232
OPERATIONS	Total	2,232	0	0	0	0	0	0	2,232

RESPONSIBLE AGENCY: **FDOT**

Item Segment **TOTAL ALL Years ALL Phases:** **\$8,029**

Item Number: 250115

Item **TOTAL ALL Years ALL Phases ALL Segments:** **\$42,374**

MIAMI-DADE TRANSPORTATION PLANNING ORGANIZATION
 TRANSPORTATION IMPROVEMENT PROGRAM
 PRIMARY STATE HIGHWAYS AND INTERMODAL



MISCELLANEOUS

TPO Project No: **DT2501156**
 LRTP Ref: 06-09
 County: DIST/ST-WIDE
 Roadway ID:
 Lanes Exist:
 Lanes Improved:
 Lanes Added:
 Project Length:
 District: 6

Project Description: **DISTRICTWIDE ITS TECHNICAL CONSULTANT CONTRACT**

Type of Work: **TRAFFIC MANAGEMENT CENTERS** SIS or Non-SIS: **No**

Extra Description:

PHASE :		Proposed Funding (in \$000s)							All Years	
		Funding Source	<2026	2025 - 2026	2026 - 2027	2027 - 2028	2028 - 2029	2029 - 2030		>2030
			1,609	0	0	0	0	0	0	1,609
PRELIMINARY ENGINEERING	Total		1,609	0	0	0	0	0	0	1,609

RESPONSIBLE AGENCY: **FDOT**

Item Segment TOTAL ALL Years ALL Phases: **\$1,609**
 Item Number: 250115
 Item TOTAL ALL Years ALL Phases ALL Segments: **\$42,374**

TPO Project No: **DT2501157**
 LRTP Ref: 06-09
 County: DIST/ST-WIDE
 Roadway ID:
 Lanes Exist:
 Lanes Improved:
 Lanes Added:
 Project Length:
 District: 6

Project Description: **ITS TECHNICAL CONSULTANT SERVICES**

Type of Work: **TRAFFIC OPS IMPROVEMENT** SIS or Non-SIS: **No**

Extra Description:

PHASE :		Proposed Funding (in \$000s)							All Years	
		Funding Source	<2026	2025 - 2026	2026 - 2027	2027 - 2028	2028 - 2029	2029 - 2030		>2030
		DIH	44	16	5	0	0	0	0	65
		DS	1,200	0	300	0	0	0	0	1,500
PRELIMINARY ENGINEERING	Total		1,244	16	305	0	0	0	0	1,565

RESPONSIBLE AGENCY: **FDOT**

Item Segment TOTAL ALL Years ALL Phases: **\$1,565**
 Item Number: 250115
 Item TOTAL ALL Years ALL Phases ALL Segments: **\$42,374**

MIAMI-DADE TRANSPORTATION PLANNING ORGANIZATION
 TRANSPORTATION IMPROVEMENT PROGRAM
 PRIMARY STATE HIGHWAYS AND INTERMODAL



MISCELLANEOUS

TPO Project No: **DT2501158**
 LRTP Ref: 06-09
 County: DIST/ST-WIDE
 Roadway ID:
 Lanes Exist:
 Lanes Improved:
 Lanes Added:
 Project Length:
 District: 6

Project Description: **ITS OPERATIONS CONSULTANT**

Type of Work: **TRAFFIC OPS IMPROVEMENT** SIS or Non-SIS: **No**

Extra Description:

PHASE :		Proposed Funding (in \$000s)							
		Funding Source	<2026	2025 - 2026	2026 - 2027	2027 - 2028	2028 - 2029	2029 - 2030	>2030
	DIH	0	0	0	5	5	5	0	15
	DS	0	0	0	240	300	300	0	840
PRELIMINARY ENGINEERING	Total	0	0	0	245	305	305	0	855

RESPONSIBLE AGENCY: **FDOT**

Item Segment **TOTAL ALL Years ALL Phases:** **\$855**
 Item Number: **250115** Item **TOTAL ALL Years ALL Phases ALL Segments:** **\$42,374**

TPO Project No: **DT2506051**
 LRTP Ref: 06-09
 County: DIST/ST-WIDE
 Roadway ID:
 Lanes Exist:
 Lanes Improved:
 Lanes Added:
 Project Length:
 District: 6

Project Description: **DISTRICTWIDE MISCELLANEOUS PE DESIGN CONSULTANT**

Type of Work: **PRELIMINARY ENGINEERING** SIS or Non-SIS: **No**

Extra Description:

PHASE :		Proposed Funding (in \$000s)							
		Funding Source	<2026	2025 - 2026	2026 - 2027	2027 - 2028	2028 - 2029	2029 - 2030	>2030
		2,364	0	0	0	0	0	0	2,364
PRELIMINARY ENGINEERING	Total	2,364	0	0	0	0	0	0	2,364
		52	0	0	0	0	0	0	52
CONSTRUCTION	Total	52	0	0	0	0	0	0	52

RESPONSIBLE AGENCY: **FDOT**

Item Segment **TOTAL ALL Years ALL Phases:** **\$2,416**
 Item Number: **250605** Item **TOTAL ALL Years ALL Phases ALL Segments:** **\$2,938**

MIAMI-DADE TRANSPORTATION PLANNING ORGANIZATION
 TRANSPORTATION IMPROVEMENT PROGRAM
 PRIMARY STATE HIGHWAYS AND INTERMODAL



MISCELLANEOUS

TPO Project No: **DT2506052**
 LRTP Ref: 06-09
 County: DIST/ST-WIDE
 Roadway ID:
 Lanes Exist:
 Lanes Improved:
 Lanes Added:
 Project Length:
 District: 6

Project Description: **DISTRICTWIDE MISCELLANEOUS PE DESIGN CONSULTANT**

Type of Work: **PRELIMINARY ENGINEERING** SIS or Non-SIS: **No**

Extra Description:

		Proposed Funding (in \$000s)							
PHASE :	Funding Source	<2026	2025 - 2026	2026 - 2027	2027 - 2028	2028 - 2029	2029 - 2030	>2030	All Years
		56	0	0	0	0	0	0	56
PRELIMINARY ENGINEERING	Total	56	0	0	0	0	0	0	56

RESPONSIBLE AGENCY: **FDOT**

Item Segment **TOTAL ALL Years ALL Phases:** **\$56**
 Item Number: 250605
 Item **TOTAL ALL Years ALL Phases ALL Segments:** **\$2,938**

TPO Project No: **DT2506053**
 LRTP Ref: 06-09
 County: DIST/ST-WIDE
 Roadway ID:
 Lanes Exist:
 Lanes Improved:
 Lanes Added:
 Project Length:
 District: 6

Project Description: **DISTRICTWIDE MISCELLANEOUS PE DESIGN CONSULTANT**

Type of Work: **PRELIMINARY ENGINEERING** SIS or Non-SIS: **No**

Extra Description:

		Proposed Funding (in \$000s)							
PHASE :	Funding Source	<2026	2025 - 2026	2026 - 2027	2027 - 2028	2028 - 2029	2029 - 2030	>2030	All Years
		34	0	0	0	0	0	0	34
PRELIMINARY ENGINEERING	Total	34	0	0	0	0	0	0	34

RESPONSIBLE AGENCY: **FDOT**

Item Segment **TOTAL ALL Years ALL Phases:** **\$34**
 Item Number: 250605
 Item **TOTAL ALL Years ALL Phases ALL Segments:** **\$2,938**

MIAMI-DADE TRANSPORTATION PLANNING ORGANIZATION
 TRANSPORTATION IMPROVEMENT PROGRAM
 PRIMARY STATE HIGHWAYS AND INTERMODAL



MISCELLANEOUS

TPO Project No: **DT2506054**
 LRTP Ref: 06-09
 County: DIST/ST-WIDE
 Roadway ID:
 Lanes Exist:
 Lanes Improved:
 Lanes Added:
 Project Length:
 District: 6

Project Description: **DISTRICTWIDE MISCELLANEOUS MINOR DESIGN CONSULTANT**

Type of Work: **PRELIMINARY ENGINEERING** SIS or Non-SIS: **No**

Extra Description:

		Proposed Funding (in \$000s)							
PHASE :	Funding Source	<2026	2025 - 2026	2026 - 2027	2027 - 2028	2028 - 2029	2029 - 2030	>2030	All Years
		10	0	0	0	0	0	0	10
PRELIMINARY ENGINEERING	Total	10	0	0	0	0	0	0	10

RESPONSIBLE AGENCY: **FDOT**

Item Segment **TOTAL ALL Years ALL Phases:** **\$10**
 Item Number: 250605
 Item **TOTAL ALL Years ALL Phases ALL Segments:** **\$2,938**

TPO Project No: **DT2506055**
 LRTP Ref: 06-09
 County: DIST/ST-WIDE
 Roadway ID:
 Lanes Exist:
 Lanes Improved:
 Lanes Added:
 Project Length:
 District: 6

Project Description: **DISTRICTWIDE MISCELLANEOUS PE DESIGN CONSULTANT**

Type of Work: **PRELIMINARY ENGINEERING** SIS or Non-SIS: **No**

Extra Description:

		Proposed Funding (in \$000s)							
PHASE :	Funding Source	<2026	2025 - 2026	2026 - 2027	2027 - 2028	2028 - 2029	2029 - 2030	>2030	All Years
	DDR	0	57	0	0	0	0	0	57
	DIH	6	5	0	0	0	0	0	11
	DS	20	0	0	0	0	0	0	20
PRELIMINARY ENGINEERING	Total	26	62	0	0	0	0	0	88

RESPONSIBLE AGENCY: **FDOT**

Item Segment **TOTAL ALL Years ALL Phases:** **\$88**
 Item Number: 250605
 Item **TOTAL ALL Years ALL Phases ALL Segments:** **\$2,938**

MIAMI-DADE TRANSPORTATION PLANNING ORGANIZATION
 TRANSPORTATION IMPROVEMENT PROGRAM
 PRIMARY STATE HIGHWAYS AND INTERMODAL



MISCELLANEOUS

TPO Project No: **DT2506056**
 LRTP Ref: 06-09
 County: DIST/ST-WIDE
 Roadway ID:
 Lanes Exist:
 Lanes Improved:
 Lanes Added:
 Project Length:
 District: 6

Project Description: **DISTRICTWIDE MISCELLANEOUS PE DESIGN CONSULTANT**

Type of Work: **PRELIMINARY ENGINEERING** SIS or Non-SIS: **No**

Extra Description:

		Proposed Funding (in \$000s)							
PHASE :	Funding Source	<2026	2025 - 2026	2026 - 2027	2027 - 2028	2028 - 2029	2029 - 2030	>2030	All Years
	DIH	8	1	0	0	0	0	0	9
	DS	19	266	0	0	0	0	0	285
PRELIMINARY ENGINEERING	Total	27	267	0	0	0	0	0	294

RESPONSIBLE AGENCY: **FDOT**

Item Segment **TOTAL ALL Years ALL Phases:** **\$294**
 Item Number: **250605** Item **TOTAL ALL Years ALL Phases ALL Segments:** **\$2,938**

TPO Project No: **DT2506057**
 LRTP Ref: 06-09
 County: DIST/ST-WIDE
 Roadway ID:
 Lanes Exist:
 Lanes Improved:
 Lanes Added:
 Project Length:
 District: 6

Project Description: **DISTRICTWIDE MISCELLANEOUS PE DESIGN CONSULTANT**

Type of Work: **PRELIMINARY ENGINEERING** SIS or Non-SIS: **No**

Extra Description:

		Proposed Funding (in \$000s)							
PHASE :	Funding Source	<2026	2025 - 2026	2026 - 2027	2027 - 2028	2028 - 2029	2029 - 2030	>2030	All Years
	DS	0	20	0	0	0	0	0	20
PRELIMINARY ENGINEERING	Total	0	20	0	0	0	0	0	20

RESPONSIBLE AGENCY: **FDOT**

Item Segment **TOTAL ALL Years ALL Phases:** **\$20**
 Item Number: **250605** Item **TOTAL ALL Years ALL Phases ALL Segments:** **\$2,938**

MIAMI-DADE TRANSPORTATION PLANNING ORGANIZATION
 TRANSPORTATION IMPROVEMENT PROGRAM
 PRIMARY STATE HIGHWAYS AND INTERMODAL



MISCELLANEOUS

TPO Project No: **DT2506058**
 LRTP Ref: 06-09
 County: DIST/ST-WIDE
 Roadway ID:
 Lanes Exist:
 Lanes Improved:
 Lanes Added:
 Project Length:
 District: 6

Project Description: **DISTRICTWIDE MISCELLANEOUS PE DESIGN CONSULTANT**

Type of Work: **PRELIMINARY ENGINEERING** SIS or Non-SIS: **No**

Extra Description:

		Proposed Funding (in \$000s)							
PHASE :	Funding Source	<2026	2025 - 2026	2026 - 2027	2027 - 2028	2028 - 2029	2029 - 2030	>2030	All Years
	DS	0	20	0	0	0	0	0	20
PRELIMINARY ENGINEERING	Total	0	20	0	0	0	0	0	20

RESPONSIBLE AGENCY: **FDOT**

Item Segment TOTAL ALL Years ALL Phases: **\$20**

Item Number: 250605

Item TOTAL ALL Years ALL Phases ALL Segments: **\$2,938**

TPO Project No: **DT2506081**
 LRTP Ref: 06-09
 County: DIST/ST-WIDE
 Roadway ID:
 Lanes Exist:
 Lanes Improved:
 Lanes Added:
 Project Length:
 District: 6

Project Description: **DISTRICTWIDE AERIAL PHOTOGRAPHY**

Type of Work: **PRELIMINARY ENGINEERING** SIS or Non-SIS: **No**

Extra Description:

		Proposed Funding (in \$000s)							
PHASE :	Funding Source	<2026	2025 - 2026	2026 - 2027	2027 - 2028	2028 - 2029	2029 - 2030	>2030	All Years
		8,302	0	0	0	0	0	0	8,302
PRELIMINARY ENGINEERING	Total	8,302	0	0	0	0	0	0	8,302

RESPONSIBLE AGENCY: **FDOT**

Item Segment TOTAL ALL Years ALL Phases: **\$8,302**

Item Number: 250608

Item TOTAL ALL Years ALL Phases ALL Segments: **\$14,139**

MIAMI-DADE TRANSPORTATION PLANNING ORGANIZATION
 TRANSPORTATION IMPROVEMENT PROGRAM
 PRIMARY STATE HIGHWAYS AND INTERMODAL



MISCELLANEOUS

TPO Project No: **DT2506082**
 LRTP Ref: 06-09
 County: DIST/ST-WIDE
 Roadway ID:
 Lanes Exist:
 Lanes Improved:
 Lanes Added:
 Project Length:
 District: 6

Project Description: **DISTRICTWIDE AERIAL PHOTOGRAPHY**

Type of Work: **PRELIMINARY ENGINEERING** SIS or Non-SIS: **No**

Extra Description:

		Proposed Funding (in \$000s)							
PHASE :	Funding Source	<2026	2025 - 2026	2026 - 2027	2027 - 2028	2028 - 2029	2029 - 2030	>2030	All Years
	DDR	350	0	0	0	0	0	0	350
	DIH	212	50	0	0	0	0	0	262
	DS	2,446	0	0	0	0	0	0	2,446
PRELIMINARY ENGINEERING	Total	3,008	50	0	0	0	0	0	3,058

RESPONSIBLE AGENCY: FDOT

Item Number: **250608** Item Segment TOTAL ALL Years ALL Phases: **\$3,058**
 Item TOTAL ALL Years ALL Phases ALL Segments: **\$14,139**

TPO Project No: **DT2506083**
 LRTP Ref: 06-09
 County: DIST/ST-WIDE
 Roadway ID:
 Lanes Exist:
 Lanes Improved:
 Lanes Added:
 Project Length:
 District: 6

Project Description: **DISTRICTWIDE MISCELLANEOUS LOCATION SURVEY**

Type of Work: **PRELIMINARY ENGINEERING** SIS or Non-SIS: **No**

Extra Description:

		Proposed Funding (in \$000s)							
PHASE :	Funding Source	<2026	2025 - 2026	2026 - 2027	2027 - 2028	2028 - 2029	2029 - 2030	>2030	All Years
	DIH	32	37	2	2	0	0	0	73
	DS	131	300	300	240	0	0	0	971
PRELIMINARY ENGINEERING	Total	163	337	302	242	0	0	0	1,044

RESPONSIBLE AGENCY: FDOT

Item Number: **250608** Item Segment TOTAL ALL Years ALL Phases: **\$1,044**
 Item TOTAL ALL Years ALL Phases ALL Segments: **\$14,139**

MIAMI-DADE TRANSPORTATION PLANNING ORGANIZATION
 TRANSPORTATION IMPROVEMENT PROGRAM
 PRIMARY STATE HIGHWAYS AND INTERMODAL



MISCELLANEOUS

TPO Project No: **DT2506084**
 LRTP Ref: 06-09
 County: DIST/ST-WIDE
 Roadway ID:
 Lanes Exist:
 Lanes Improved:
 Lanes Added:
 Project Length:
 District: 6

Project Description: **DISTRICTWIDE AERIAL PHOTOGRAPHY**

Type of Work: **PRELIMINARY ENGINEERING** SIS or Non-SIS: **No**

Extra Description:

		Proposed Funding (in \$000s)							
PHASE :	Funding Source	<2026	2025 - 2026	2026 - 2027	2027 - 2028	2028 - 2029	2029 - 2030	>2030	All Years
	DIH	0	5	5	5	5	5	0	25
	DS	0	250	250	200	250	250	0	1,200
PRELIMINARY ENGINEERING	Total	0	255	255	205	255	255	0	1,225

RESPONSIBLE AGENCY: **FDOT**

Item Segment **TOTAL ALL Years ALL Phases:** \$1,225
 Item Number: **250608** Item **TOTAL ALL Years ALL Phases ALL Segments:** \$14,139

TPO Project No: **DT2506085**
 LRTP Ref: 06-09
 County: DIST/ST-WIDE
 Roadway ID:
 Lanes Exist:
 Lanes Improved:
 Lanes Added:
 Project Length:
 District: 6

Project Description: **DISTRICTWIDE MISCELLANEOUS LOCATION SERVICE**

Type of Work: **PRELIMINARY ENGINEERING** SIS or Non-SIS: **No**

Extra Description:

		Proposed Funding (in \$000s)							
PHASE :	Funding Source	<2026	2025 - 2026	2026 - 2027	2027 - 2028	2028 - 2029	2029 - 2030	>2030	All Years
	DIH	0	0	0	0	5	5	0	10
	DS	0	0	0	0	250	250	0	500
PRELIMINARY ENGINEERING	Total	0	0	0	0	255	255	0	510

RESPONSIBLE AGENCY: **FDOT**

Item Segment **TOTAL ALL Years ALL Phases:** \$510
 Item Number: **250608** Item **TOTAL ALL Years ALL Phases ALL Segments:** \$14,139

MIAMI-DADE TRANSPORTATION PLANNING ORGANIZATION
 TRANSPORTATION IMPROVEMENT PROGRAM
 PRIMARY STATE HIGHWAYS AND INTERMODAL



MISCELLANEOUS

TPO Project No: **DT2506101**
 LRTP Ref: 06-09
 County: DIST/ST-WIDE
 Roadway ID:
 Lanes Exist:
 Lanes Improved:
 Lanes Added:
 Project Length:
 District: 6

Project Description: **DISTRICTWIDE LANDSCAPE DESIGN CONSULTANT & JPA**

Type of Work: **LANDSCAPING**

SIS or Non-SIS: **No**

Extra Description:

PHASE :		Proposed Funding (in \$000s)							
Funding Source	<2026	2025 - 2026	2026 - 2027	2027 - 2028	2028 - 2029	2029 - 2030	>2030	All Years	
	1,175	0	0	0	0	0	0	1,175	
PRELIMINARY ENGINEERING	Total	1,175	0	0	0	0	0	1,175	
	1,697	0	0	0	0	0	0	1,697	
PROJECT DEVELOPMENT AND ENVIRONMENTAL	Total	1,697	0	0	0	0	0	1,697	
	5,398	0	0	0	0	0	0	5,398	
CONSTRUCTION	Total	5,398	0	0	0	0	0	5,398	

RESPONSIBLE AGENCY: FDOT

Item Segment TOTAL ALL Years ALL Phases: **\$8,270**

Item Number: 250610

Item TOTAL ALL Years ALL Phases ALL Segments: **\$12,488**

TPO Project No: **DT2506102**
 LRTP Ref: 06-09
 County: DIST/ST-WIDE
 Roadway ID:
 Lanes Exist:
 Lanes Improved:
 Lanes Added:
 Project Length:
 District: 6

Project Description: **COUNTYWIDE NW COUNTYWIDE ROAD BEAUTIFICATION**

Type of Work: **LANDSCAPING**

SIS or Non-SIS: **No**

Extra Description:

PHASE :		Proposed Funding (in \$000s)							
Funding Source	<2026	2025 - 2026	2026 - 2027	2027 - 2028	2028 - 2029	2029 - 2030	>2030	All Years	
	746	0	0	0	0	0	0	746	
MAINTENANCE	Total	746	0	0	0	0	0	746	

RESPONSIBLE AGENCY: FDOT

Item Segment TOTAL ALL Years ALL Phases: **\$746**

Item Number: 250610

Item TOTAL ALL Years ALL Phases ALL Segments: **\$12,488**

MIAMI-DADE TRANSPORTATION PLANNING ORGANIZATION
 TRANSPORTATION IMPROVEMENT PROGRAM
 PRIMARY STATE HIGHWAYS AND INTERMODAL



MISCELLANEOUS

TPO Project No: **DT2506103**
 LRTP Ref: 06-09
 County: MIAMI-DADE
 Roadway ID:
 Lanes Exist:
 Lanes Improved:
 Lanes Added:
 Project Length: 1.543
 District: 6

Project Description: **SR 5 / US 1 SE 5 STREET SE 25 ROAD**

Type of Work: **LANDSCAPING** SIS or Non-SIS: **No**

Extra Description:

		Proposed Funding (in \$000s)							
PHASE :	Funding Source	<2026	2025 - 2026	2026 - 2027	2027 - 2028	2028 - 2029	2029 - 2030	>2030	All Years
		30	0	0	0	0	0	0	30
CONSTRUCTION	Total	30	0	0	0	0	0	0	30

RESPONSIBLE AGENCY: **FDOT**

Item Segment **TOTAL ALL Years ALL Phases:** \$30
 Item Number: 250610
 Item **TOTAL ALL Years ALL Phases ALL Segments:** \$12,488

TPO Project No: **DT2506104**
 LRTP Ref: 06-09
 County: DIST/ST-WIDE
 Roadway ID:
 Lanes Exist:
 Lanes Improved:
 Lanes Added:
 Project Length:
 District: 6

Project Description: **DISTRICTWIDE LANDSCAPE DESIGN CONSULTANT & JPA**

Type of Work: **LANDSCAPING** SIS or Non-SIS: **No**

Extra Description:

		Proposed Funding (in \$000s)							
PHASE :	Funding Source	<2026	2025 - 2026	2026 - 2027	2027 - 2028	2028 - 2029	2029 - 2030	>2030	All Years
		922	0	0	0	0	0	0	922
CONSTRUCTION	Total	922	0	0	0	0	0	0	922

RESPONSIBLE AGENCY: **FDOT**

Item Segment **TOTAL ALL Years ALL Phases:** \$922
 Item Number: 250610
 Item **TOTAL ALL Years ALL Phases ALL Segments:** \$12,488

MIAMI-DADE TRANSPORTATION PLANNING ORGANIZATION
 TRANSPORTATION IMPROVEMENT PROGRAM
 PRIMARY STATE HIGHWAYS AND INTERMODAL



MISCELLANEOUS

TPO Project No: **DT2506105**
 LRTP Ref: 06-09
 County: MIAMI-DADE
 Roadway ID:
 Lanes Exist:
 Lanes Improved:
 Lanes Added:
 Project Length:
 District: 6

Project Description: **MIAMI-DADE COUNTY - LANDSCAPE JPA**

Type of Work: **LANDSCAPING**

SIS or Non-SIS: **No**

Extra Description:

PHASE :

		Proposed Funding (in \$000s)							
Funding Source	<2026	2025 - 2026	2026 - 2027	2027 - 2028	2028 - 2029	2029 - 2030	>2030	All Years	
DIH	0	5	5	5	5	0	0	20	
DS	0	500	500	500	500	500	0	2,500	
CONSTRUCTION Total	0	505	505	505	505	500	0	2,520	

RESPONSIBLE AGENCY: **FDOT**

Item Segment TOTAL ALL Years ALL Phases: **\$2,520**

Item Number: **250610**

Item TOTAL ALL Years ALL Phases ALL Segments: **\$12,488**

TPO Project No: **DT2506221**
 LRTP Ref: 06-09
 County: DIST/ST-WIDE
 Roadway ID:
 Lanes Exist:
 Lanes Improved:
 Lanes Added:
 Project Length:
 District: 6

Project Description: **DISTRICTWIDE PD&E AND TRAFFIC CONSULTANT**

Type of Work: **PD&E/EMO STUDY**

SIS or Non-SIS: **No**

Extra Description:

PHASE :

		Proposed Funding (in \$000s)							
Funding Source	<2026	2025 - 2026	2026 - 2027	2027 - 2028	2028 - 2029	2029 - 2030	>2030	All Years	
	4,416	0	0	0	0	0	0	4,416	
PROJECT DEVELOPMENT AND ENVIRONMENTAL Total	4,416	0	0	0	0	0	0	4,416	

RESPONSIBLE AGENCY: **FDOT**

Item Segment TOTAL ALL Years ALL Phases: **\$4,416**

Item Number: **250622**

Item TOTAL ALL Years ALL Phases ALL Segments: **\$17,937**

MIAMI-DADE TRANSPORTATION PLANNING ORGANIZATION
 TRANSPORTATION IMPROVEMENT PROGRAM
 PRIMARY STATE HIGHWAYS AND INTERMODAL



MISCELLANEOUS

TPO Project No: **DT2506222**
 LRTP Ref: 06-09
 County: DIST/ST-WIDE
 Roadway ID:
 Lanes Exist:
 Lanes Improved:
 Lanes Added:
 Project Length:
 District: 6

Project Description: **DISTRICTWIDE PD&E AND TRAFFIC CONSULTANT**

Type of Work: **PD&E/EMO STUDY**

SIS or Non-SIS: **No**

Extra Description:

PHASE :

		Proposed Funding (in \$000s)							
Funding Source	<2026	2025 - 2026	2026 - 2027	2027 - 2028	2028 - 2029	2029 - 2030	>2030	All Years	
	2,559	0	0	0	0	0	0	2,559	
PROJECT DEVELOPMENT AND ENVIRONMENTAL	Total	2,559	0	0	0	0	0	2,559	

RESPONSIBLE AGENCY: **FDOT**

Item Segment **TOTAL ALL Years ALL Phases:** **\$2,559**

Item Number: 250622

Item **TOTAL ALL Years ALL Phases ALL Segments:** **\$17,937**

TPO Project No: **DT2506223**
 LRTP Ref: 06-09
 County: DIST/ST-WIDE
 Roadway ID:
 Lanes Exist:
 Lanes Improved:
 Lanes Added:
 Project Length:
 District: 6

Project Description: **DISTRICTWIDE PD&E AND TRAFFIC CONSULTANT SUPPORT SERVICES**

Type of Work: **PD&E/EMO STUDY**

SIS or Non-SIS: **No**

Extra Description:

PHASE :

		Proposed Funding (in \$000s)							
Funding Source	<2026	2025 - 2026	2026 - 2027	2027 - 2028	2028 - 2029	2029 - 2030	>2030	All Years	
	66	0	0	0	0	0	0	66	
PROJECT DEVELOPMENT AND ENVIRONMENTAL	Total	66	0	0	0	0	0	66	

RESPONSIBLE AGENCY: **FDOT**

Item Segment **TOTAL ALL Years ALL Phases:** **\$66**

Item Number: 250622

Item **TOTAL ALL Years ALL Phases ALL Segments:** **\$17,937**

MIAMI-DADE TRANSPORTATION PLANNING ORGANIZATION
 TRANSPORTATION IMPROVEMENT PROGRAM
 PRIMARY STATE HIGHWAYS AND INTERMODAL



MISCELLANEOUS

TPO Project No: **DT2506224**
 LRTP Ref: 06-09
 County: DIST/ST-WIDE
 Roadway ID:
 Lanes Exist:
 Lanes Improved:
 Lanes Added:
 Project Length:
 District: 6

Project Description: **DISTRICTWIDE PD&E CONSULTANT SUPPORT**

Type of Work: **PD&E/EMO STUDY**

SIS or Non-SIS: **No**

Extra Description:

PHASE :

Proposed Funding (in \$000s)								
Funding Source	<2026	2025 - 2026	2026 - 2027	2027 - 2028	2028 - 2029	2029 - 2030	>2030	All Years
DDR	231	0	0	0	0	0	0	231
DIH	139	11	0	0	0	0	0	150
DS	3,013	350	0	0	0	0	0	3,363
Total	3,383	361	0	0	0	0	0	3,744

PROJECT DEVELOPMENT AND ENVIRONMENTAL

RESPONSIBLE AGENCY: FDOT

Item Number: **250622** Item Segment TOTAL ALL Years ALL Phases: **\$3,744**
 Item TOTAL ALL Years ALL Phases ALL Segments: **\$17,937**

TPO Project No: **DT2506225**
 LRTP Ref: 06-09
 County: DIST/ST-WIDE
 Roadway ID:
 Lanes Exist:
 Lanes Improved:
 Lanes Added:
 Project Length:
 District: 6

Project Description: **DISTRICTWIDE PD&E CONSULTANT SUPPORT**

Type of Work: **PD&E/EMO STUDY**

SIS or Non-SIS: **No**

Extra Description:

PHASE :

Proposed Funding (in \$000s)								
Funding Source	<2026	2025 - 2026	2026 - 2027	2027 - 2028	2028 - 2029	2029 - 2030	>2030	All Years
DDR	350	0	0	0	0	0	0	350
DIH	1	22	0	0	0	0	0	23
DS	3,109	350	0	0	0	0	0	3,459
Total	3,460	372	0	0	0	0	0	3,832

PROJECT DEVELOPMENT AND ENVIRONMENTAL

RESPONSIBLE AGENCY: FDOT

Item Number: **250622** Item Segment TOTAL ALL Years ALL Phases: **\$3,832**
 Item TOTAL ALL Years ALL Phases ALL Segments: **\$17,937**

MIAMI-DADE TRANSPORTATION PLANNING ORGANIZATION
 TRANSPORTATION IMPROVEMENT PROGRAM
 PRIMARY STATE HIGHWAYS AND INTERMODAL



MISCELLANEOUS

TPO Project No: **DT2506226**
 LRTP Ref: 06-09
 County: DIST/ST-WIDE
 Roadway ID:
 Lanes Exist:
 Lanes Improved:
 Lanes Added:
 Project Length:
 District: 6

Project Description: **DISTRICTWIDE PROJECT
 DEVELOPMENT & ENVIRONMENTAL
 (PD&E) SERVICES**

Type of Work: **PD&E/EMO STUDY** SIS or Non-SIS: **No**
 Extra Description:

PHASE :

Funding Source	Proposed Funding (in \$000s)							
	<2026	2025 - 2026	2026 - 2027	2027 - 2028	2028 - 2029	2029 - 2030	>2030	All Years
DIH	0	10	10	10	10	0	0	40
DS	0	100	350	350	350	0	0	1,150
Total	0	110	360	360	360	0	0	1,190

PROJECT DEVELOPMENT AND ENVIRONMENTAL

RESPONSIBLE AGENCY: **FDOT**

Item Segment **TOTAL ALL Years ALL Phases:** **\$1,190**
 Item Number: **250622** Item **TOTAL ALL Years ALL Phases ALL Segments:** **\$17,937**

TPO Project No: **DT2506227**
 LRTP Ref: 06-09
 County: DIST/ST-WIDE
 Roadway ID:
 Lanes Exist:
 Lanes Improved:
 Lanes Added:
 Project Length:
 District: 6

Project Description: **DISTRICTWIDE PROJECT
 DEVELOPMENT & ENVIRONMENTAL
 (PD&E) SERVICES**

Type of Work: **PD&E/EMO STUDY** SIS or Non-SIS: **No**
 Extra Description:

PHASE :

Funding Source	Proposed Funding (in \$000s)							
	<2026	2025 - 2026	2026 - 2027	2027 - 2028	2028 - 2029	2029 - 2030	>2030	All Years
DIH	0	10	10	10	10	0	0	40
DS	0	100	350	350	350	0	0	1,150
Total	0	110	360	360	360	0	0	1,190

PROJECT DEVELOPMENT AND ENVIRONMENTAL

RESPONSIBLE AGENCY: **FDOT**

Item Segment **TOTAL ALL Years ALL Phases:** **\$1,190**
 Item Number: **250622** Item **TOTAL ALL Years ALL Phases ALL Segments:** **\$17,937**

MIAMI-DADE TRANSPORTATION PLANNING ORGANIZATION
 TRANSPORTATION IMPROVEMENT PROGRAM
 PRIMARY STATE HIGHWAYS AND INTERMODAL



MISCELLANEOUS

TPO Project No: **DT2506228**
 LRTP Ref: 06-09
 County: DIST/ST-WIDE
 Roadway ID:
 Lanes Exist:
 Lanes Improved:
 Lanes Added:
 Project Length:
 District: 6

Project Description: **DISTRICTWIDE PROJECT
 DEVELOPMENT & ENVIRONMENTAL
 (PD&E) SERVICES**

Type of Work: **PD&E/EMO STUDY** SIS or Non-SIS: **No**
 Extra Description:

PHASE :

Funding Source	Proposed Funding (in \$000s)							
	<2026	2025 - 2026	2026 - 2027	2027 - 2028	2028 - 2029	2029 - 2030	>2030	All Years
DIH	0	0	0	0	10	10	0	20
DS	0	0	0	0	100	350	0	450
Total	0	0	0	0	110	360	0	470

PROJECT DEVELOPMENT AND ENVIRONMENTAL

RESPONSIBLE AGENCY: **FDOT**

Item Segment **TOTAL ALL Years ALL Phases: \$470**

Item Number: **250622**

Item **TOTAL ALL Years ALL Phases ALL Segments: \$17,937**

TPO Project No: **DT2506229**
 LRTP Ref: 06-09
 County: DIST/ST-WIDE
 Roadway ID:
 Lanes Exist:
 Lanes Improved:
 Lanes Added:
 Project Length:
 District: 6

Project Description: **DISTRICTWIDE PROJECT
 DEVELOPMENT & ENVIRONMENTAL
 (PD&E) SERVICES**

Type of Work: **PD&E/EMO STUDY** SIS or Non-SIS: **No**
 Extra Description:

PHASE :

Funding Source	Proposed Funding (in \$000s)							
	<2026	2025 - 2026	2026 - 2027	2027 - 2028	2028 - 2029	2029 - 2030	>2030	All Years
DIH	0	0	0	0	10	10	0	20
DS	0	0	0	0	100	350	0	450
Total	0	0	0	0	110	360	0	470

PROJECT DEVELOPMENT AND ENVIRONMENTAL

RESPONSIBLE AGENCY: **FDOT**

Item Segment **TOTAL ALL Years ALL Phases: \$470**

Item Number: **250622**

Item **TOTAL ALL Years ALL Phases ALL Segments: \$17,937**

MIAMI-DADE TRANSPORTATION PLANNING ORGANIZATION
 TRANSPORTATION IMPROVEMENT PROGRAM
 PRIMARY STATE HIGHWAYS AND INTERMODAL



MISCELLANEOUS

TPO Project No: **DT2506351**
 LRTP Ref: 06-09
 County: DIST/ST-WIDE
 Roadway ID:
 Lanes Exist:
 Lanes Improved:
 Lanes Added:
 Project Length:
 District: 6

Project Description: **DISTRICTWIDE CULTURAL RESOURCE ASSESSMENT CONSULTANT**

Type of Work: **ENVIRONMENTAL TEST/MITIGATE** SIS or Non-SIS: **No**
 Extra Description:

PHASE :

		Proposed Funding (in \$000s)							
Funding Source	<2026	2025 - 2026	2026 - 2027	2027 - 2028	2028 - 2029	2029 - 2030	>2030	All Years	
	3,456	0	0	0	0	0	0	3,456	
PROJECT DEVELOPMENT AND ENVIRONMENTAL	Total	3,456	0	0	0	0	0	3,456	

RESPONSIBLE AGENCY: **FDOT**

Item Segment **TOTAL ALL Years ALL Phases:** **\$3,456**

Item Number: 250635

Item **TOTAL ALL Years ALL Phases ALL Segments:** **\$14,579**

TPO Project No: **DT2506352**
 LRTP Ref: 06-09
 County: DIST/ST-WIDE
 Roadway ID:
 Lanes Exist:
 Lanes Improved:
 Lanes Added:
 Project Length:
 District: 6

Project Description: **DISTRICTWIDE CULTURAL RESOURCE MANAGEMENT PLAN**

Type of Work: **ENVIRONMENTAL TEST/MITIGATE** SIS or Non-SIS: **No**
 Extra Description:

PHASE :

		Proposed Funding (in \$000s)							
Funding Source	<2026	2025 - 2026	2026 - 2027	2027 - 2028	2028 - 2029	2029 - 2030	>2030	All Years	
	107	0	0	0	0	0	0	107	
PROJECT DEVELOPMENT AND ENVIRONMENTAL	Total	107	0	0	0	0	0	107	

RESPONSIBLE AGENCY: **FDOT**

Item Segment **TOTAL ALL Years ALL Phases:** **\$107**

Item Number: 250635

Item **TOTAL ALL Years ALL Phases ALL Segments:** **\$14,579**

MIAMI-DADE TRANSPORTATION PLANNING ORGANIZATION
 TRANSPORTATION IMPROVEMENT PROGRAM
 PRIMARY STATE HIGHWAYS AND INTERMODAL



MISCELLANEOUS

TPO Project No: **DT2506353**
 LRTP Ref: 06-09
 County: DIST/ST-WIDE
 Roadway ID:
 Lanes Exist:
 Lanes Improved:
 Lanes Added:
 Project Length:
 District: 6

Project Description: **DISTRICTWIDE CULTURAL RESOURCE ASSESSMENT CONSULTANT**

Type of Work: **ENVIRONMENTAL TEST/MITIGATE** SIS or Non-SIS: **No**

Extra Description:

		Proposed Funding (in \$000s)							
PHASE :	Funding Source	<2026	2025 - 2026	2026 - 2027	2027 - 2028	2028 - 2029	2029 - 2030	>2030	All Years
ENVIRONMENTAL	DS	192	0	0	0	0	0	0	192
	Total	192	0	0	0	0	0	0	192
	DDR	100	0	0	0	0	0	0	100
PROJECT DEVELOPMENT AND ENVIRONMENTAL	DIH	162	0	0	0	0	0	0	162
	DS	2,830	0	0	0	0	0	0	2,830
	Total	3,092	0	0	0	0	0	0	3,092
CONSTRUCTION	DS	424	0	0	0	0	0	0	424
	Total	424	0	0	0	0	0	0	424

RESPONSIBLE AGENCY: FDOT

Item Number: 250635
 Item Segment TOTAL ALL Years ALL Phases: \$3,708
 Item TOTAL ALL Years ALL Phases ALL Segments: \$14,579

TPO Project No: **DT2506354**
 LRTP Ref: 06-09
 County: DIST/ST-WIDE
 Roadway ID:
 Lanes Exist:
 Lanes Improved:
 Lanes Added:
 Project Length:
 District: 6

Project Description: **DISTRICTWIDE CULTURAL RESOURCE ASSESSMENT CONSULTANT**

Type of Work: **ENVIRONMENTAL TEST/MITIGATE** SIS or Non-SIS: **No**

Extra Description:

		Proposed Funding (in \$000s)							
PHASE :	Funding Source	<2026	2025 - 2026	2026 - 2027	2027 - 2028	2028 - 2029	2029 - 2030	>2030	All Years
ENVIRONMENTAL	DS	120	60	20	0	0	0	0	200
	Total	120	60	20	0	0	0	0	200
	DIH	42	25	14	0	0	0	0	81

MIAMI-DADE TRANSPORTATION PLANNING ORGANIZATION
 TRANSPORTATION IMPROVEMENT PROGRAM
 PRIMARY STATE HIGHWAYS AND INTERMODAL



MISCELLANEOUS

TPO Project No: **DT2506354**
 LRTP Ref: 06-09
 County: DIST/ST-WIDE
 Roadway ID:
 Lanes Exist:
 Lanes Improved:
 Lanes Added:
 Project Length:
 District: 6

Project Description: **DISTRICTWIDE CULTURAL RESOURCE ASSESSMENT CONSULTANT**

Type of Work: **ENVIRONMENTAL TEST/MITIGATE** SIS or Non-SIS: **No**
 Extra Description:

		Proposed Funding (in \$000s)							
PHASE :	Funding Source	<2026	2025 - 2026	2026 - 2027	2027 - 2028	2028 - 2029	2029 - 2030	>2030	All Years
	DS	1,550	300	300	0	0	0	0	2,150
PROJECT DEVELOPMENT AND ENVIRONMENTAL	Total	1,592	325	314	0	0	0	0	2,231

RESPONSIBLE AGENCY: **FDOT**

Item Segment **TOTAL ALL Years ALL Phases:** **\$2,431**
 Item Number: 250635 Item **TOTAL ALL Years ALL Phases ALL Segments:** **\$14,579**

TPO Project No: **DT2506355**
 LRTP Ref: 06-09
 County: DIST/ST-WIDE
 Roadway ID:
 Lanes Exist:
 Lanes Improved:
 Lanes Added:
 Project Length:
 District: 6

Project Description: **DISTRICTWIDE CULTURAL RESOURCE ASSESSMENT CONSULTANT**

Type of Work: **ENVIRONMENTAL TEST/MITIGATE** SIS or Non-SIS: **No**
 Extra Description:

		Proposed Funding (in \$000s)							
PHASE :	Funding Source	<2026	2025 - 2026	2026 - 2027	2027 - 2028	2028 - 2029	2029 - 2030	>2030	All Years
	DDR	69	0	0	0	0	0	0	69
	DIH	40	10	0	0	0	0	0	50
	DS	1,098	0	0	0	0	0	0	1,098
PROJECT DEVELOPMENT AND ENVIRONMENTAL	Total	1,207	10	0	0	0	0	0	1,217

RESPONSIBLE AGENCY: **FDOT**

Item Segment **TOTAL ALL Years ALL Phases:** **\$1,217**
 Item Number: 250635 Item **TOTAL ALL Years ALL Phases ALL Segments:** **\$14,579**

MIAMI-DADE TRANSPORTATION PLANNING ORGANIZATION
 TRANSPORTATION IMPROVEMENT PROGRAM
 PRIMARY STATE HIGHWAYS AND INTERMODAL



MISCELLANEOUS

TPO Project No: **DT2506356**
 LRTP Ref: 06-09
 County: DIST/ST-WIDE
 Roadway ID:
 Lanes Exist:
 Lanes Improved:
 Lanes Added:
 Project Length:
 District: 6

Project Description: **DISTRICTWIDE CULTURAL RESOURCE ASSESSMENT CONSULTANT**

Type of Work: **ENVIRONMENTAL TEST/MITIGATE** SIS or Non-SIS: **No**

Extra Description:

		Proposed Funding (in \$000s)							
PHASE :	Funding Source	<2026	2025 - 2026	2026 - 2027	2027 - 2028	2028 - 2029	2029 - 2030	>2030	All Years
	DS	0	0	40	60	60	0	0	160
ENVIRONMENTAL	Total	0	0	40	60	60	0	0	160
	DIH	0	0	15	15	15	0	0	45
	DS	0	0	100	450	450	0	0	1,000
PROJECT DEVELOPMENT AND ENVIRONMENTAL	Total	0	0	115	465	465	0	0	1,045

RESPONSIBLE AGENCY: FDOT

Item Segment TOTAL ALL Years ALL Phases: **\$1,205**
 Item Number: 250635 Item TOTAL ALL Years ALL Phases ALL Segments: **\$14,579**

TPO Project No: **DT2506357**
 LRTP Ref: 06-09
 County: DIST/ST-WIDE
 Roadway ID:
 Lanes Exist:
 Lanes Improved:
 Lanes Added:
 Project Length:
 District: 6

Project Description: **DISTRICTWIDE CULTURAL RESOURCE ASSESSMENT CONSULTANT**

Type of Work: **ENVIRONMENTAL TEST/MITIGATE** SIS or Non-SIS: **No**

Extra Description:

		Proposed Funding (in \$000s)							
PHASE :	Funding Source	<2026	2025 - 2026	2026 - 2027	2027 - 2028	2028 - 2029	2029 - 2030	>2030	All Years
	DIH	4	26	15	15	0	0	0	60
	DS	50	450	450	450	0	0	0	1,400
PROJECT DEVELOPMENT AND ENVIRONMENTAL	Total	54	476	465	465	0	0	0	1,460

RESPONSIBLE AGENCY: FDOT

Item Segment TOTAL ALL Years ALL Phases: **\$1,460**
 Item Number: 250635 Item TOTAL ALL Years ALL Phases ALL Segments: **\$14,579**

MIAMI-DADE TRANSPORTATION PLANNING ORGANIZATION
 TRANSPORTATION IMPROVEMENT PROGRAM
 PRIMARY STATE HIGHWAYS AND INTERMODAL



MISCELLANEOUS

TPO Project No: **DT2506358**
 LRTP Ref: 06-09
 County: DIST/ST-WIDE
 Roadway ID:
 Lanes Exist:
 Lanes Improved:
 Lanes Added:
 Project Length:
 District: 6

Project Description: **DISTRICTWIDE CULTURAL RESOURCE ASSESSMENT CONSULTANT**

Type of Work: **ENVIRONMENTAL TEST/MITIGATE** SIS or Non-SIS: **No**

Extra Description:

Proposed Funding (in \$000s)

PHASE :

Funding Source	<2026	2025 - 2026	2026 - 2027	2027 - 2028	2028 - 2029	2029 - 2030	>2030	All Years
DIH	0	0	0	15	15	15	0	45
DS	0	0	0	50	450	450	0	950
Total	0	0	0	65	465	465	0	995

PROJECT DEVELOPMENT AND ENVIRONMENTAL

RESPONSIBLE AGENCY: FDOT

Item Segment TOTAL ALL Years ALL Phases: **\$995**

Item Number: 250635

Item TOTAL ALL Years ALL Phases ALL Segments: **\$14,579**

TPO Project No: **DT2506491**
 LRTP Ref: 06-09
 County: DIST/ST-WIDE
 Roadway ID:
 Lanes Exist:
 Lanes Improved:
 Lanes Added:
 Project Length:
 District: 6

Project Description: **DISTRICTWIDE PERMITS CONSULTANT**

Type of Work: **ENVIRONMENTAL PERMITS ACQ** SIS or Non-SIS: **No**

Extra Description:

Proposed Funding (in \$000s)

PHASE :

Funding Source	<2026	2025 - 2026	2026 - 2027	2027 - 2028	2028 - 2029	2029 - 2030	>2030	All Years
	16	0	0	0	0	0	0	16
ENVIRONMENTAL	16	0	0	0	0	0	0	16
	4,909	0	0	0	0	0	0	4,909
PROJECT DEVELOPMENT AND ENVIRONMENTAL	4,909	0	0	0	0	0	0	4,909

RESPONSIBLE AGENCY: FDOT

Item Segment TOTAL ALL Years ALL Phases: **\$4,925**

Item Number: 250649

Item TOTAL ALL Years ALL Phases ALL Segments: **\$10,883**

MIAMI-DADE TRANSPORTATION PLANNING ORGANIZATION
 TRANSPORTATION IMPROVEMENT PROGRAM
 PRIMARY STATE HIGHWAYS AND INTERMODAL



MISCELLANEOUS

TPO Project No: **DT2506492**
 LRTP Ref: 06-09
 County: DIST/ST-WIDE
 Roadway ID:
 Lanes Exist:
 Lanes Improved:
 Lanes Added:
 Project Length:
 District: 6

Project Description: **DISTRICTWIDE PERMITS CONSULTANT**

Type of Work: **ENVIRONMENTAL PERMITS ACQ** SIS or Non-SIS: **No**

Extra Description:

PHASE :

Funding Source	Proposed Funding (in \$000s)							
	<2026	2025 - 2026	2026 - 2027	2027 - 2028	2028 - 2029	2029 - 2030	>2030	All Years
DIH	71	61	20	0	0	0	0	152
DS	3,185	400	200	0	0	0	0	3,785
Total	3,256	461	220	0	0	0	0	3,937

PROJECT DEVELOPMENT AND ENVIRONMENTAL

RESPONSIBLE AGENCY: **FDOT**

Item Segment **TOTAL ALL Years ALL Phases:** **\$3,937**

Item Number: **250649**

Item **TOTAL ALL Years ALL Phases ALL Segments:** **\$10,883**

TPO Project No: **DT2506493**
 LRTP Ref: 06-09
 County: DIST/ST-WIDE
 Roadway ID:
 Lanes Exist:
 Lanes Improved:
 Lanes Added:
 Project Length:
 District: 6

Project Description: **DISTRICTWIDE ENVIRONMENTAL - PERMITS**

Type of Work: **ENVIRONMENTAL PERMITS ACQ** SIS or Non-SIS: **No**

Extra Description:

PHASE :

Funding Source	Proposed Funding (in \$000s)							
	<2026	2025 - 2026	2026 - 2027	2027 - 2028	2028 - 2029	2029 - 2030	>2030	All Years
DS	389	67	50	40	0	0	0	546
Total	389	67	50	40	0	0	0	546

PROJECT DEVELOPMENT AND ENVIRONMENTAL

RESPONSIBLE AGENCY: **FDOT**

Item Segment **TOTAL ALL Years ALL Phases:** **\$546**

Item Number: **250649**

Item **TOTAL ALL Years ALL Phases ALL Segments:** **\$10,883**

MIAMI-DADE TRANSPORTATION PLANNING ORGANIZATION
 TRANSPORTATION IMPROVEMENT PROGRAM
 PRIMARY STATE HIGHWAYS AND INTERMODAL



MISCELLANEOUS

TPO Project No: **DT2506494**
 LRTP Ref: 06-09
 County: DIST/ST-WIDE
 Roadway ID:
 Lanes Exist:
 Lanes Improved:
 Lanes Added:
 Project Length:
 District: 6

Project Description: **DISTRICTWIDE ENVIRONMENTAL - PERMITS CONSULTANT**

Type of Work: **ENVIRONMENTAL PERMITS ACQ** SIS or Non-SIS: **No**

Extra Description:

PHASE :

Funding Source	Proposed Funding (in \$000s)							
	<2026	2025 - 2026	2026 - 2027	2027 - 2028	2028 - 2029	2029 - 2030	>2030	All Years
DIH	0	0	10	10	10	10	0	40
DS	0	0	300	300	300	300	0	1,200
Total	0	0	310	310	310	310	0	1,240

PROJECT DEVELOPMENT AND ENVIRONMENTAL

RESPONSIBLE AGENCY: FDOT

Item Segment TOTAL ALL Years ALL Phases: **\$1,240**

Item Number: 250649

Item TOTAL ALL Years ALL Phases ALL Segments: **\$10,883**

TPO Project No: **DT2506495**
 LRTP Ref: 06-09
 County: DIST/ST-WIDE
 Roadway ID:
 Lanes Exist:
 Lanes Improved:
 Lanes Added:
 Project Length:
 District: 6

Project Description: **DISTRICTWIDE ENVIRONMENTAL - PERMITS**

Type of Work: **ENVIRONMENTAL PERMITS ACQ** SIS or Non-SIS: **No**

Extra Description:

PHASE :

Funding Source	Proposed Funding (in \$000s)							
	<2026	2025 - 2026	2026 - 2027	2027 - 2028	2028 - 2029	2029 - 2030	>2030	All Years
DS	0	50	50	20	50	50	0	220
Total	0	50	50	20	50	50	0	220
DIH	0	0	0	5	5	5	0	15
Total	0	0	0	5	5	5	0	15

ENVIRONMENTAL

PROJECT DEVELOPMENT AND ENVIRONMENTAL

RESPONSIBLE AGENCY: FDOT

Item Segment TOTAL ALL Years ALL Phases: **\$235**

Item Number: 250649

Item TOTAL ALL Years ALL Phases ALL Segments: **\$10,883**

MIAMI-DADE TRANSPORTATION PLANNING ORGANIZATION
 TRANSPORTATION IMPROVEMENT PROGRAM
 PRIMARY STATE HIGHWAYS AND INTERMODAL



MISCELLANEOUS

TPO Project No: **DT2506621**
 LRTP Ref: 06-09
 County: DIST/ST-WIDE
 Roadway ID:
 Lanes Exist:
 Lanes Improved:
 Lanes Added:
 Project Length:
 District: 6

Project Description: **DISTRICTWIDE TRAFFIC OPERATIONS - SAFETY CONSULTANT STUDIES**

Type of Work: **TRAFFIC ENGINEERING STUDY** SIS or Non-SIS: **No**

Extra Description:

PHASE :		Proposed Funding (in \$000s)							All Years	
		Funding Source	<2026	2025 - 2026	2026 - 2027	2027 - 2028	2028 - 2029	2029 - 2030		>2030
			51	0	0	0	0	0	0	51
			325	0	0	0	0	0	0	325
			276	0	0	0	0	0	0	276
PRELIMINARY ENGINEERING	Total		652	0	0	0	0	0	0	652

RESPONSIBLE AGENCY: FDOT

Item Number: 250662
 Item Segment TOTAL ALL Years ALL Phases: \$652
 Item TOTAL ALL Years ALL Phases ALL Segments: \$8,485

TPO Project No: **DT2506622**
 LRTP Ref: 06-09
 County: DIST/ST-WIDE
 Roadway ID:
 Lanes Exist:
 Lanes Improved:
 Lanes Added:
 Project Length:
 District: 6

Project Description: **DISTRICTWIDE TRAFFIC OPERATIONS - SAFETY CONSULTANT STUDIES**

Type of Work: **TRAFFIC ENGINEERING STUDY** SIS or Non-SIS: **No**

Extra Description:

PHASE :		Proposed Funding (in \$000s)							All Years	
		Funding Source	<2026	2025 - 2026	2026 - 2027	2027 - 2028	2028 - 2029	2029 - 2030		>2030
			1,771	0	0	0	0	0	0	1,771
PRELIMINARY ENGINEERING	Total		1,771	0	0	0	0	0	0	1,771

RESPONSIBLE AGENCY: FDOT

Item Number: 250662
 Item Segment TOTAL ALL Years ALL Phases: \$1,771
 Item TOTAL ALL Years ALL Phases ALL Segments: \$8,485

MIAMI-DADE TRANSPORTATION PLANNING ORGANIZATION
 TRANSPORTATION IMPROVEMENT PROGRAM
 PRIMARY STATE HIGHWAYS AND INTERMODAL



MISCELLANEOUS

TPO Project No: **DT2506623**
 LRTP Ref: 06-09
 County: DIST/ST-WIDE
 Roadway ID:
 Lanes Exist:
 Lanes Improved:
 Lanes Added:
 Project Length:
 District: 6

Project Description: **DISTRICTWIDE TRAFFIC OPERATIONS - SAFETY STUDIES CONSULTANT**

Type of Work: **TRAFFIC ENGINEERING STUDY** SIS or Non-SIS: **No**

Extra Description:

		Proposed Funding (in \$000s)							
PHASE :	Funding Source	<2026	2025 - 2026	2026 - 2027	2027 - 2028	2028 - 2029	2029 - 2030	>2030	All Years
		1,495	0	0	0	0	0	0	1,495
PRELIMINARY ENGINEERING	Total	1,495	0	0	0	0	0	0	1,495

RESPONSIBLE AGENCY: FDOT

Item Segment TOTAL ALL Years ALL Phases: **\$1,495**

Item Number: 250662

Item TOTAL ALL Years ALL Phases ALL Segments: **\$8,485**

TPO Project No: **DT2506624**
 LRTP Ref: 06-09
 County: DIST/ST-WIDE
 Roadway ID:
 Lanes Exist:
 Lanes Improved:
 Lanes Added:
 Project Length:
 District: 6

Project Description: **DISTRICTWIDE TRAFFIC OPERATIONS - SAFETY STUDIES CONSULTANT**

Type of Work: **TRAFFIC ENGINEERING STUDY** SIS or Non-SIS: **No**

Extra Description:

		Proposed Funding (in \$000s)							
PHASE :	Funding Source	<2026	2025 - 2026	2026 - 2027	2027 - 2028	2028 - 2029	2029 - 2030	>2030	All Years
		1,693	0	0	0	0	0	0	1,693
PRELIMINARY ENGINEERING	Total	1,693	0	0	0	0	0	0	1,693

RESPONSIBLE AGENCY: FDOT

Item Segment TOTAL ALL Years ALL Phases: **\$1,693**

Item Number: 250662

Item TOTAL ALL Years ALL Phases ALL Segments: **\$8,485**

MIAMI-DADE TRANSPORTATION PLANNING ORGANIZATION
 TRANSPORTATION IMPROVEMENT PROGRAM
 PRIMARY STATE HIGHWAYS AND INTERMODAL



MISCELLANEOUS

TPO Project No: **DT2506625**
 LRTP Ref: 06-09
 County: DIST/ST-WIDE
 Roadway ID:
 Lanes Exist:
 Lanes Improved:
 Lanes Added:
 Project Length:
 District: 6

Project Description: **DISTRICTWIDE TRAFFIC OPERATIONS - SAFETY STUDIES CONSULTANT**

Type of Work: **TRAFFIC ENGINEERING STUDY** SIS or Non-SIS: **No**

Extra Description:

		Proposed Funding (in \$000s)							
PHASE :	Funding Source	<2026	2025 - 2026	2026 - 2027	2027 - 2028	2028 - 2029	2029 - 2030	>2030	All Years
	DDR	200	0	0	0	0	0	0	200
	DIH	111	35	0	0	0	0	0	146
	DS	1,063	250	0	0	0	0	0	1,313
PRELIMINARY ENGINEERING	Total	1,374	285	0	0	0	0	0	1,659

RESPONSIBLE AGENCY: FDOT

Item Number: 250662
 Item Segment TOTAL ALL Years ALL Phases: \$1,659
 Item TOTAL ALL Years ALL Phases ALL Segments: \$8,485

TPO Project No: **DT2506626**
 LRTP Ref: 06-09
 County: DIST/ST-WIDE
 Roadway ID:
 Lanes Exist:
 Lanes Improved:
 Lanes Added:
 Project Length:
 District: 6

Project Description: **DISTRICTWIDE TRAFFIC OPERATIONS - SAFETY STUDIES CONSULTANT**

Type of Work: **TRAFFIC ENGINEERING STUDY** SIS or Non-SIS: **No**

Extra Description:

		Proposed Funding (in \$000s)							
PHASE :	Funding Source	<2026	2025 - 2026	2026 - 2027	2027 - 2028	2028 - 2029	2029 - 2030	>2030	All Years
	DIH	0	5	5	5	5	5	0	25
	DS	0	50	300	240	300	300	0	1,190
PRELIMINARY ENGINEERING	Total	0	55	305	245	305	305	0	1,215

RESPONSIBLE AGENCY: FDOT

Item Number: 250662
 Item Segment TOTAL ALL Years ALL Phases: \$1,215
 Item TOTAL ALL Years ALL Phases ALL Segments: \$8,485

MIAMI-DADE TRANSPORTATION PLANNING ORGANIZATION
 TRANSPORTATION IMPROVEMENT PROGRAM
 PRIMARY STATE HIGHWAYS AND INTERMODAL



MISCELLANEOUS

TPO Project No: **DT2506731**
 LRTP Ref: 06-09
 County: DIST/ST-WIDE
 Roadway ID:
 Lanes Exist:
 Lanes Improved:
 Lanes Added:
 Project Length:
 District: 6

Project Description: **DISTRICTWIDE PUBLIC INVOLVEMENT CONSULTANT**

Type of Work: **PRELIMINARY ENGINEERING** SIS or Non-SIS: **No**

Extra Description:

PHASE :		Proposed Funding (in \$000s)							All Years	
		Funding Source	<2026	2025 - 2026	2026 - 2027	2027 - 2028	2028 - 2029	2029 - 2030		>2030
			5,474	0	0	0	0	0	0	5,474
PRELIMINARY ENGINEERING	Total		5,474	0	0	0	0	0	0	5,474

RESPONSIBLE AGENCY: **FDOT**

Item Segment **TOTAL ALL Years ALL Phases:** **\$5,474**
 Item Number: 250673 Item **TOTAL ALL Years ALL Phases ALL Segments:** **\$11,427**

TPO Project No: **DT2506732**
 LRTP Ref: 06-09
 County: DIST/ST-WIDE
 Roadway ID:
 Lanes Exist:
 Lanes Improved:
 Lanes Added:
 Project Length:
 District: 6

Project Description: **DISTRICTWIDE PUBLIC INVOLVEMENT WEB SITE MANAGEMENT CONSULTANT**

Type of Work: **PRELIMINARY ENGINEERING** SIS or Non-SIS: **No**

Extra Description:

PHASE :		Proposed Funding (in \$000s)							All Years	
		Funding Source	<2026	2025 - 2026	2026 - 2027	2027 - 2028	2028 - 2029	2029 - 2030		>2030
			0	0	0	0	0	0	0	0
PRELIMINARY ENGINEERING	Total		0	0	0	0	0	0	0	0

RESPONSIBLE AGENCY: **FDOT**

Item Segment **TOTAL ALL Years ALL Phases:** **\$0**
 Item Number: 250673 Item **TOTAL ALL Years ALL Phases ALL Segments:** **\$11,427**

MIAMI-DADE TRANSPORTATION PLANNING ORGANIZATION
 TRANSPORTATION IMPROVEMENT PROGRAM
 PRIMARY STATE HIGHWAYS AND INTERMODAL



MISCELLANEOUS

TPO Project No: **DT2506733**
 LRTP Ref: 06-09
 County: DIST/ST-WIDE
 Roadway ID:
 Lanes Exist:
 Lanes Improved:
 Lanes Added:
 Project Length:
 District: 6

Project Description: **DISTRICTWIDE PUBLIC INVOLVEMENT CONSULTANT**

Type of Work: **PRELIMINARY ENGINEERING** SIS or Non-SIS: **No**

Extra Description:

		Proposed Funding (in \$000s)							
PHASE :	Funding Source	<2026	2025 - 2026	2026 - 2027	2027 - 2028	2028 - 2029	2029 - 2030	>2030	All Years
	DIH	12	3	0	0	0	0	0	15
	DS	3,017	0	0	0	0	0	0	3,017
PRELIMINARY ENGINEERING	Total	3,029	3	0	0	0	0	0	3,032

RESPONSIBLE AGENCY: **FDOT**

Item Segment **TOTAL ALL Years ALL Phases:** **\$3,032**
 Item Number: **250673** Item **TOTAL ALL Years ALL Phases ALL Segments:** **\$11,427**

TPO Project No: **DT2506734**
 LRTP Ref: 06-09
 County: DIST/ST-WIDE
 Roadway ID:
 Lanes Exist:
 Lanes Improved:
 Lanes Added:
 Project Length:
 District: 6

Project Description: **DISTRICTWIDE PUBLIC INVOLVEMENT CONSULTANT**

Type of Work: **PRELIMINARY ENGINEERING** SIS or Non-SIS: **No**

Extra Description:

		Proposed Funding (in \$000s)							
PHASE :	Funding Source	<2026	2025 - 2026	2026 - 2027	2027 - 2028	2028 - 2029	2029 - 2030	>2030	All Years
	DIH	0	6	0	0	0	0	0	6
	DS	1,200	200	0	0	0	0	0	1,400
PRELIMINARY ENGINEERING	Total	1,200	206	0	0	0	0	0	1,406

RESPONSIBLE AGENCY: **FDOT**

Item Segment **TOTAL ALL Years ALL Phases:** **\$1,406**
 Item Number: **250673** Item **TOTAL ALL Years ALL Phases ALL Segments:** **\$11,427**

MIAMI-DADE TRANSPORTATION PLANNING ORGANIZATION
 TRANSPORTATION IMPROVEMENT PROGRAM
 PRIMARY STATE HIGHWAYS AND INTERMODAL



MISCELLANEOUS

TPO Project No: **DT2506735**
 LRTP Ref: 06-09
 County: DIST/ST-WIDE
 Roadway ID:
 Lanes Exist:
 Lanes Improved:
 Lanes Added:
 Project Length:
 District: 6

Project Description: **DISTRICTWIDE PUBLIC INVOLVEMENT CONSULTANT**

Type of Work: **PRELIMINARY ENGINEERING** SIS or Non-SIS: **No**

Extra Description:

		Proposed Funding (in \$000s)							
PHASE :	Funding Source	<2026	2025 - 2026	2026 - 2027	2027 - 2028	2028 - 2029	2029 - 2030	>2030	All Years
	DIH	0	0	5	5	5	0	0	15
	DS	0	0	500	500	500	0	0	1,500
PRELIMINARY ENGINEERING	Total	0	0	505	505	505	0	0	1,515

RESPONSIBLE AGENCY: **FDOT**

Item Segment **TOTAL ALL Years ALL Phases:** **\$1,515**
 Item Number: **250673** Item **TOTAL ALL Years ALL Phases ALL Segments:** **\$11,427**

TPO Project No: **DT2506801**
 LRTP Ref: 06-09
 County: DIST/ST-WIDE
 Roadway ID:
 Lanes Exist:
 Lanes Improved:
 Lanes Added:
 Project Length:
 District: 6

Project Description: **DISTRICTWIDE ENVIRONMENTAL - COMPLIANCE CONSULTANT**

Type of Work: **ENVIRONMENTAL PERMITS ACQ** SIS or Non-SIS: **No**

Extra Description:

		Proposed Funding (in \$000s)							
PHASE :	Funding Source	<2026	2025 - 2026	2026 - 2027	2027 - 2028	2028 - 2029	2029 - 2030	>2030	All Years
		3,772	0	0	0	0	0	0	3,772
PROJECT DEVELOPMENT AND ENVIRONMENTAL	Total	3,772	0	0	0	0	0	0	3,772

RESPONSIBLE AGENCY: **FDOT**

Item Segment **TOTAL ALL Years ALL Phases:** **\$3,772**
 Item Number: **250680** Item **TOTAL ALL Years ALL Phases ALL Segments:** **\$7,711**

MIAMI-DADE TRANSPORTATION PLANNING ORGANIZATION
 TRANSPORTATION IMPROVEMENT PROGRAM
 PRIMARY STATE HIGHWAYS AND INTERMODAL



MISCELLANEOUS

TPO Project No: **DT2506802**
 LRTP Ref: 06-09
 County: DIST/ST-WIDE
 Roadway ID:
 Lanes Exist:
 Lanes Improved:
 Lanes Added:
 Project Length:
 District: 6

Project Description: **DISTRICTWIDE ENVIRONMENTAL - COMPLIANCE CONSULTANT**

Type of Work: **ENVIRONMENTAL PERMITS ACQ** SIS or Non-SIS: **No**

Extra Description:

Proposed Funding (in \$000s)

PHASE :

Funding Source	<2026	2025 - 2026	2026 - 2027	2027 - 2028	2028 - 2029	2029 - 2030	>2030	All Years
	2,324	0	0	0	0	0	0	2,324
PROJECT DEVELOPMENT AND ENVIRONMENTAL	2,324	0	0	0	0	0	0	2,324
Total	2,324	0	0	0	0	0	0	2,324

RESPONSIBLE AGENCY: **FDOT**

Item Segment TOTAL ALL Years ALL Phases: **\$2,324**

Item Number: 250680

Item TOTAL ALL Years ALL Phases ALL Segments: **\$7,711**

TPO Project No: **DT2506803**
 LRTP Ref: 06-09
 County: DIST/ST-WIDE
 Roadway ID:
 Lanes Exist:
 Lanes Improved:
 Lanes Added:
 Project Length:
 District: 6

Project Description: **DISTRICTWIDE ENVIRONMENTAL - COMPLIANCE CONSULTANT**

Type of Work: **ENVIRONMENTAL PERMITS ACQ** SIS or Non-SIS: **No**

Extra Description:

Proposed Funding (in \$000s)

PHASE :

Funding Source	<2026	2025 - 2026	2026 - 2027	2027 - 2028	2028 - 2029	2029 - 2030	>2030	All Years
DIH	0	15	5	0	0	0	0	20
DS	475	200	200	0	0	0	0	875
PROJECT DEVELOPMENT AND ENVIRONMENTAL	475	215	205	0	0	0	0	895
Total	475	215	205	0	0	0	0	895

RESPONSIBLE AGENCY: **FDOT**

Item Segment TOTAL ALL Years ALL Phases: **\$895**

Item Number: 250680

Item TOTAL ALL Years ALL Phases ALL Segments: **\$7,711**

MIAMI-DADE TRANSPORTATION PLANNING ORGANIZATION
 TRANSPORTATION IMPROVEMENT PROGRAM
 PRIMARY STATE HIGHWAYS AND INTERMODAL



MISCELLANEOUS

TPO Project No: **DT2506804**
 LRTP Ref: 06-09
 County: DIST/ST-WIDE
 Roadway ID:
 Lanes Exist:
 Lanes Improved:
 Lanes Added:
 Project Length:
 District: 6

Project Description: **DISTRICTWIDE ENVIRONMENTAL - COMPLIANCE CONSULTANT**

Type of Work: **ENVIRONMENTAL PERMITS ACQ** SIS or Non-SIS: **No**

Extra Description:

PHASE :

Funding Source	Proposed Funding (in \$000s)							
	<2026	2025 - 2026	2026 - 2027	2027 - 2028	2028 - 2029	2029 - 2030	>2030	All Years
DIH	0	0	5	5	5	5	0	20
DS	0	0	100	200	200	200	0	700
Total	0	0	105	205	205	205	0	720

PROJECT DEVELOPMENT AND ENVIRONMENTAL

RESPONSIBLE AGENCY: **FDOT**

Item Segment TOTAL ALL Years ALL Phases: **\$720**

Item Number: **250680**

Item TOTAL ALL Years ALL Phases ALL Segments: **\$7,711**

TPO Project No: **DT2506861**
 LRTP Ref: 06-09
 County: DIST/ST-WIDE
 Roadway ID:
 Lanes Exist:
 Lanes Improved:
 Lanes Added:
 Project Length:
 District: 6

Project Description: **DISTRICTWIDE RIGHT-OF-WAY LOCATION SURVEY CONSULTNT**

Type of Work: **PRELIMINARY ENGINEERING** SIS or Non-SIS: **No**

Extra Description:

PHASE :

Funding Source	Proposed Funding (in \$000s)							
	<2026	2025 - 2026	2026 - 2027	2027 - 2028	2028 - 2029	2029 - 2030	>2030	All Years
	10,520	0	0	0	0	0	0	10,520
Total	10,520	0	0	0	0	0	0	10,520

PRELIMINARY ENGINEERING

RESPONSIBLE AGENCY: **FDOT**

Item Segment TOTAL ALL Years ALL Phases: **\$10,520**

Item Number: **250686**

Item TOTAL ALL Years ALL Phases ALL Segments: **\$21,643**

MIAMI-DADE TRANSPORTATION PLANNING ORGANIZATION
 TRANSPORTATION IMPROVEMENT PROGRAM
 PRIMARY STATE HIGHWAYS AND INTERMODAL



MISCELLANEOUS

TPO Project No: **DT2506862**
 LRTP Ref: 06-09
 County: DIST/ST-WIDE
 Roadway ID:
 Lanes Exist:
 Lanes Improved:
 Lanes Added:
 Project Length:
 District: 6

Project Description: **DISTRICTWIDE MISCELLANEOUS LOCATION SURVEY CONSULTANT**

Type of Work: **PRELIMINARY ENGINEERING** SIS or Non-SIS: **No**

Extra Description:

		Proposed Funding (in \$000s)							
PHASE :	Funding Source	<2026	2025 - 2026	2026 - 2027	2027 - 2028	2028 - 2029	2029 - 2030	>2030	All Years
		4,213	0	0	0	0	0	0	4,213
PRELIMINARY ENGINEERING	Total	4,213	0	0	0	0	0	0	4,213

RESPONSIBLE AGENCY: **FDOT**

Item Segment **TOTAL ALL Years ALL Phases:** **\$4,213**
 Item Number: 250686 Item **TOTAL ALL Years ALL Phases ALL Segments:** **\$21,643**

TPO Project No: **DT2506863**
 LRTP Ref: 06-09
 County: DIST/ST-WIDE
 Roadway ID:
 Lanes Exist:
 Lanes Improved:
 Lanes Added:
 Project Length:
 District: 6

Project Description: **DISTRICTWIDE MISCELLANEOUS LOCATION SURVEY CONSULTANT**

Type of Work: **PRELIMINARY ENGINEERING** SIS or Non-SIS: **No**

Extra Description:

		Proposed Funding (in \$000s)							
PHASE :	Funding Source	<2026	2025 - 2026	2026 - 2027	2027 - 2028	2028 - 2029	2029 - 2030	>2030	All Years
	DIH	175	54	0	0	0	0	0	229
	DS	405	200	0	0	0	0	0	605
PRELIMINARY ENGINEERING	Total	580	254	0	0	0	0	0	834

RESPONSIBLE AGENCY: **FDOT**

Item Segment **TOTAL ALL Years ALL Phases:** **\$834**
 Item Number: 250686 Item **TOTAL ALL Years ALL Phases ALL Segments:** **\$21,643**

MIAMI-DADE TRANSPORTATION PLANNING ORGANIZATION
 TRANSPORTATION IMPROVEMENT PROGRAM
 PRIMARY STATE HIGHWAYS AND INTERMODAL



MISCELLANEOUS

TPO Project No: **DT2506864**
 LRTP Ref: 06-09
 County: DIST/ST-WIDE
 Roadway ID:
 Lanes Exist:
 Lanes Improved:
 Lanes Added:
 Project Length:
 District: 6

Project Description: **DISTRICTWIDE MISCELLANEOUS LOCATION SURVEY CONSULTANT**

Type of Work: **PRELIMINARY ENGINEERING** SIS or Non-SIS: **No**

Extra Description:

		Proposed Funding (in \$000s)							
PHASE :	Funding Source	<2026	2025 - 2026	2026 - 2027	2027 - 2028	2028 - 2029	2029 - 2030	>2030	All Years
	DIH	54	27	5	0	0	0	0	86
	DS	717	300	300	0	0	0	0	1,317
PRELIMINARY ENGINEERING	Total	771	327	305	0	0	0	0	1,403

RESPONSIBLE AGENCY: **FDOT**

Item Segment **TOTAL ALL Years ALL Phases:** **\$1,403**
 Item Number: **250686** Item **TOTAL ALL Years ALL Phases ALL Segments:** **\$21,643**

TPO Project No: **DT2506865**
 LRTP Ref: 06-09
 County: DIST/ST-WIDE
 Roadway ID:
 Lanes Exist:
 Lanes Improved:
 Lanes Added:
 Project Length:
 District: 6

Project Description: **DISTRICTWIDE MISCELLANEOUS LOCATION SURVEY CONSULTANT**

Type of Work: **PRELIMINARY ENGINEERING** SIS or Non-SIS: **No**

Extra Description:

		Proposed Funding (in \$000s)							
PHASE :	Funding Source	<2026	2025 - 2026	2026 - 2027	2027 - 2028	2028 - 2029	2029 - 2030	>2030	All Years
	DIH	41	27	5	0	0	0	0	73
	DS	471	300	300	0	0	0	0	1,071
PRELIMINARY ENGINEERING	Total	512	327	305	0	0	0	0	1,144

RESPONSIBLE AGENCY: **FDOT**

Item Segment **TOTAL ALL Years ALL Phases:** **\$1,144**
 Item Number: **250686** Item **TOTAL ALL Years ALL Phases ALL Segments:** **\$21,643**

MIAMI-DADE TRANSPORTATION PLANNING ORGANIZATION
 TRANSPORTATION IMPROVEMENT PROGRAM
 PRIMARY STATE HIGHWAYS AND INTERMODAL



MISCELLANEOUS

TPO Project No: **DT2506866**
 LRTP Ref: 06-09
 County: DIST/ST-WIDE
 Roadway ID:
 Lanes Exist:
 Lanes Improved:
 Lanes Added:
 Project Length:
 District: 6

Project Description: **DISTRICTWIDE MISCELLANEOUS LOCATION SURVEY CONSULTANT**

Type of Work: **PRELIMINARY ENGINEERING** SIS or Non-SIS: **No**

Extra Description:

		Proposed Funding (in \$000s)							
PHASE :	Funding Source	<2026	2025 - 2026	2026 - 2027	2027 - 2028	2028 - 2029	2029 - 2030	>2030	All Years
	DIH	35	19	5	0	0	0	0	59
	DS	650	250	250	0	0	0	0	1,150
PRELIMINARY ENGINEERING	Total	685	269	255	0	0	0	0	1,209

RESPONSIBLE AGENCY: **FDOT**

Item Segment **TOTAL ALL Years ALL Phases:** **\$1,209**
 Item Number: **250686** Item **TOTAL ALL Years ALL Phases ALL Segments:** **\$21,643**

TPO Project No: **DT2506867**
 LRTP Ref: 06-09
 County: DIST/ST-WIDE
 Roadway ID:
 Lanes Exist:
 Lanes Improved:
 Lanes Added:
 Project Length:
 District: 6

Project Description: **DISTRICTWIDE MISCELLANEOUS LOCATION SURVEY CONSULTANT**

Type of Work: **PRELIMINARY ENGINEERING** SIS or Non-SIS: **No**

Extra Description:

		Proposed Funding (in \$000s)							
PHASE :	Funding Source	<2026	2025 - 2026	2026 - 2027	2027 - 2028	2028 - 2029	2029 - 2030	>2030	All Years
	DIH	0	0	5	5	5	5	0	20
	DS	0	0	300	240	300	300	0	1,140
PRELIMINARY ENGINEERING	Total	0	0	305	245	305	305	0	1,160

RESPONSIBLE AGENCY: **FDOT**

Item Segment **TOTAL ALL Years ALL Phases:** **\$1,160**
 Item Number: **250686** Item **TOTAL ALL Years ALL Phases ALL Segments:** **\$21,643**

MIAMI-DADE TRANSPORTATION PLANNING ORGANIZATION
 TRANSPORTATION IMPROVEMENT PROGRAM
 PRIMARY STATE HIGHWAYS AND INTERMODAL



MISCELLANEOUS

TPO Project No: **DT2506868**
 LRTP Ref: 06-09
 County: DIST/ST-WIDE
 Roadway ID:
 Lanes Exist:
 Lanes Improved:
 Lanes Added:
 Project Length:
 District: 6

Project Description: **DISTRICTWIDE MISCELLANEOUS LOCATION SURVEY CONSULTANT**

Type of Work: **PRELIMINARY ENGINEERING** SIS or Non-SIS: **No**

Extra Description:

PHASE :		Proposed Funding (in \$000s)							
		Funding Source	<2026	2025 - 2026	2026 - 2027	2027 - 2028	2028 - 2029	2029 - 2030	>2030
	DIH	0	0	5	5	5	5	0	20
	DS	0	0	300	240	300	300	0	1,140
PRELIMINARY ENGINEERING	Total	0	0	305	245	305	305	0	1,160

RESPONSIBLE AGENCY: **FDOT**

Item Segment **TOTAL ALL Years ALL Phases:** \$1,160
 Item Number: **250686** Item **TOTAL ALL Years ALL Phases ALL Segments:** \$21,643

TPO Project No: **DT2506931**
 LRTP Ref: 06-09
 County: DIST/ST-WIDE
 Roadway ID:
 Lanes Exist:
 Lanes Improved:
 Lanes Added:
 Project Length:
 District: 6

Project Description: **DISTRICTWIDE ENVIRONMENTAL - DATA & REPORT CONSULTANT**

Type of Work: **RESEARCH** SIS or Non-SIS: **No**

Extra Description:

PHASE :		Proposed Funding (in \$000s)							
		Funding Source	<2026	2025 - 2026	2026 - 2027	2027 - 2028	2028 - 2029	2029 - 2030	>2030
		5,239	0	0	0	0	0	0	5,239
PROJECT DEVELOPMENT AND ENVIRONMENTAL	Total	5,239	0	0	0	0	0	0	5,239

RESPONSIBLE AGENCY: **FDOT**

Item Segment **TOTAL ALL Years ALL Phases:** \$5,239
 Item Number: **250693** Item **TOTAL ALL Years ALL Phases ALL Segments:** \$18,785

MIAMI-DADE TRANSPORTATION PLANNING ORGANIZATION
 TRANSPORTATION IMPROVEMENT PROGRAM
 PRIMARY STATE HIGHWAYS AND INTERMODAL



MISCELLANEOUS

TPO Project No: **DT2506932**
 LRTP Ref: 06-09
 County: DIST/ST-WIDE
 Roadway ID:
 Lanes Exist:
 Lanes Improved:
 Lanes Added:
 Project Length:
 District: 6

Project Description: **DISTRICTWIDE ENVIRONMENTAL - DATA & REPORT CONSULTANT**

Type of Work: **RESEARCH**

SIS or Non-SIS: **No**

Extra Description:

PHASE :

Funding Source	Proposed Funding (in \$000s)							
	<2026	2025 - 2026	2026 - 2027	2027 - 2028	2028 - 2029	2029 - 2030	>2030	All Years
DIH	339	36	0	0	0	0	0	375
DS	5,907	0	0	0	0	0	0	5,907
Total	6,246	36	0	0	0	0	0	6,282

PROJECT DEVELOPMENT AND ENVIRONMENTAL

RESPONSIBLE AGENCY: FDOT

Item Segment TOTAL ALL Years ALL Phases: **\$6,282**

Item Number: 250693

Item TOTAL ALL Years ALL Phases ALL Segments: **\$18,785**

TPO Project No: **DT2506933**
 LRTP Ref: 06-09
 County: DIST/ST-WIDE
 Roadway ID:
 Lanes Exist:
 Lanes Improved:
 Lanes Added:
 Project Length:
 District: 6

Project Description: **DISTRICTWIDE ENVIRONMENTAL - DATA & REPORT CONSULTANT**

Type of Work: **RESEARCH**

SIS or Non-SIS: **No**

Extra Description:

PHASE :

Funding Source	Proposed Funding (in \$000s)							
	<2026	2025 - 2026	2026 - 2027	2027 - 2028	2028 - 2029	2029 - 2030	>2030	All Years
DIH	57	42	0	0	0	0	0	99
DS	840	450	0	0	0	0	0	1,290
Total	897	492	0	0	0	0	0	1,389

PROJECT DEVELOPMENT AND ENVIRONMENTAL

RESPONSIBLE AGENCY: FDOT

Item Segment TOTAL ALL Years ALL Phases: **\$1,389**

Item Number: 250693

Item TOTAL ALL Years ALL Phases ALL Segments: **\$18,785**

MIAMI-DADE TRANSPORTATION PLANNING ORGANIZATION
 TRANSPORTATION IMPROVEMENT PROGRAM
 PRIMARY STATE HIGHWAYS AND INTERMODAL



MISCELLANEOUS

TPO Project No: **DT2506934**
 LRTP Ref: 06-09
 County: DIST/ST-WIDE
 Roadway ID:
 Lanes Exist:
 Lanes Improved:
 Lanes Added:
 Project Length:
 District: 6

Project Description: **DISTRICTWIDE ENVIRONMENTAL - DATA & REPORT CONSULTANT**

Type of Work: **RESEARCH**

SIS or Non-SIS: **No**

Extra Description:

PHASE :

Funding Source	Proposed Funding (in \$000s)							
	<2026	2025 - 2026	2026 - 2027	2027 - 2028	2028 - 2029	2029 - 2030	>2030	All Years
DIH	8	25	0	0	0	0	0	33
DS	946	450	0	0	0	0	0	1,396
Total	954	475	0	0	0	0	0	1,429

PROJECT DEVELOPMENT AND ENVIRONMENTAL

RESPONSIBLE AGENCY: **FDOT**

Item Segment TOTAL ALL Years ALL Phases: **\$1,429**

Item Number: **250693**

Item TOTAL ALL Years ALL Phases ALL Segments: **\$18,785**

TPO Project No: **DT2506935**
 LRTP Ref: 06-09
 County: DIST/ST-WIDE
 Roadway ID:
 Lanes Exist:
 Lanes Improved:
 Lanes Added:
 Project Length:
 District: 6

Project Description: **DISTRICTWIDE ENVIRONMENTAL - DATA & REPORT CONSULTANT**

Type of Work: **RESEARCH**

SIS or Non-SIS: **No**

Extra Description:

PHASE :

Funding Source	Proposed Funding (in \$000s)							
	<2026	2025 - 2026	2026 - 2027	2027 - 2028	2028 - 2029	2029 - 2030	>2030	All Years
DIH	0	5	30	30	30	0	0	95
DS	1	150	450	450	450	0	0	1,501
Total	1	155	480	480	480	0	0	1,596

PROJECT DEVELOPMENT AND ENVIRONMENTAL

RESPONSIBLE AGENCY: **FDOT**

Item Segment TOTAL ALL Years ALL Phases: **\$1,596**

Item Number: **250693**

Item TOTAL ALL Years ALL Phases ALL Segments: **\$18,785**

MIAMI-DADE TRANSPORTATION PLANNING ORGANIZATION
 TRANSPORTATION IMPROVEMENT PROGRAM
 PRIMARY STATE HIGHWAYS AND INTERMODAL



MISCELLANEOUS

TPO Project No: **DT2506936**
 LRTP Ref: 06-09
 County: DIST/ST-WIDE
 Roadway ID:
 Lanes Exist:
 Lanes Improved:
 Lanes Added:
 Project Length:
 District: 6

Project Description: **DISTRICTWIDE ENVIRONMENTAL - DATA & REPORT CONSULTANT**

Type of Work: **RESEARCH** SIS or Non-SIS: **No**
 Extra Description:

PHASE :

Funding Source	Proposed Funding (in \$000s)							
	<2026	2025 - 2026	2026 - 2027	2027 - 2028	2028 - 2029	2029 - 2030	>2030	All Years
DIH	0	5	30	30	30	0	0	95
DS	0	150	450	450	450	0	0	1,500
Total	0	155	480	480	480	0	0	1,595

PROJECT DEVELOPMENT AND ENVIRONMENTAL

RESPONSIBLE AGENCY: **FDOT**

Item Segment TOTAL ALL Years ALL Phases: **\$1,595**
 Item Number: **250693** Item TOTAL ALL Years ALL Phases ALL Segments: **\$18,785**

TPO Project No: **DT2506937**
 LRTP Ref: 06-09
 County: DIST/ST-WIDE
 Roadway ID:
 Lanes Exist:
 Lanes Improved:
 Lanes Added:
 Project Length:
 District: 6

Project Description: **DISTRICTWIDE ENVIRONMENTAL - DATA & REPORT CONSULTANT**

Type of Work: **RESEARCH** SIS or Non-SIS: **No**
 Extra Description:

PHASE :

Funding Source	Proposed Funding (in \$000s)							
	<2026	2025 - 2026	2026 - 2027	2027 - 2028	2028 - 2029	2029 - 2030	>2030	All Years
DIH	0	0	0	0	5	15	0	20
DS	0	0	0	0	150	450	0	600
Total	0	0	0	0	155	465	0	620

PROJECT DEVELOPMENT AND ENVIRONMENTAL

RESPONSIBLE AGENCY: **FDOT**

Item Segment TOTAL ALL Years ALL Phases: **\$620**
 Item Number: **250693** Item TOTAL ALL Years ALL Phases ALL Segments: **\$18,785**

MIAMI-DADE TRANSPORTATION PLANNING ORGANIZATION
 TRANSPORTATION IMPROVEMENT PROGRAM
 PRIMARY STATE HIGHWAYS AND INTERMODAL



MISCELLANEOUS

TPO Project No: **DT2506938**
 LRTP Ref: 06-09
 County: DIST/ST-WIDE
 Roadway ID:
 Lanes Exist:
 Lanes Improved:
 Lanes Added:
 Project Length:
 District: 6

Project Description: **DISTRICTWIDE ENVIRONMENTAL - DATA & REPORT CONSULTANT**

Type of Work: **RESEARCH**

SIS or Non-SIS: **No**

Extra Description:

PHASE :

Funding Source	Proposed Funding (in \$000s)							
	<2026	2025 - 2026	2026 - 2027	2027 - 2028	2028 - 2029	2029 - 2030	>2030	All Years
DIH	0	0	0	0	5	30	0	35
DS	0	0	0	0	150	450	0	600
Total	0	0	0	0	155	480	0	635

PROJECT DEVELOPMENT AND ENVIRONMENTAL

RESPONSIBLE AGENCY: **FDOT**

Item Segment TOTAL ALL Years ALL Phases: **\$635**

Item Number: **250693**

Item TOTAL ALL Years ALL Phases ALL Segments: **\$18,785**

TPO Project No: **DT2506961**
 LRTP Ref: 06-09
 County: DIST/ST-WIDE
 Roadway ID:
 Lanes Exist:
 Lanes Improved:
 Lanes Added:
 Project Length:
 District: 6

Project Description: **DISTRICTWIDE LOCATION SURVEY CONSULTANT**

Type of Work: **PRELIMINARY ENGINEERING**

SIS or Non-SIS: **No**

Extra Description:

PHASE :

Funding Source	Proposed Funding (in \$000s)							
	<2026	2025 - 2026	2026 - 2027	2027 - 2028	2028 - 2029	2029 - 2030	>2030	All Years
	11,201	0	0	0	0	0	0	11,201
Total	11,201	0	0	0	0	0	0	11,201

PRELIMINARY ENGINEERING

RESPONSIBLE AGENCY: **FDOT**

Item Segment TOTAL ALL Years ALL Phases: **\$11,201**

Item Number: **250696**

Item TOTAL ALL Years ALL Phases ALL Segments: **\$30,229**

MIAMI-DADE TRANSPORTATION PLANNING ORGANIZATION
 TRANSPORTATION IMPROVEMENT PROGRAM
 PRIMARY STATE HIGHWAYS AND INTERMODAL



MISCELLANEOUS

TPO Project No: **DT2506962**
 LRTP Ref: 06-09
 County: DIST/ST-WIDE
 Roadway ID:
 Lanes Exist:
 Lanes Improved:
 Lanes Added:
 Project Length:
 District: 6

Project Description: **DISTRICTWIDE RIGHT-OF-WAY MAPPING & SURVEY**

Type of Work: **PRELIMINARY ENGINEERING** SIS or Non-SIS: **No**

Extra Description:

		Proposed Funding (in \$000s)							
PHASE :	Funding Source	<2026	2025 - 2026	2026 - 2027	2027 - 2028	2028 - 2029	2029 - 2030	>2030	All Years
		3,475	0	0	0	0	0	0	3,475
PRELIMINARY ENGINEERING	Total	3,475	0	0	0	0	0	0	3,475

RESPONSIBLE AGENCY: **FDOT**

Item Segment **TOTAL ALL Years ALL Phases:** **\$3,475**

Item Number: 250696

Item **TOTAL ALL Years ALL Phases ALL Segments:** **\$30,229**

TPO Project No: **DT2506963**
 LRTP Ref: 06-09
 County: DIST/ST-WIDE
 Roadway ID:
 Lanes Exist:
 Lanes Improved:
 Lanes Added:
 Project Length:
 District: 6

Project Description: **DISTRICTWIDE RIGHT-OF-WAY PUBLIC RECORDS SEARCH**

Type of Work: **PRELIMINARY ENGINEERING** SIS or Non-SIS: **No**

Extra Description:

		Proposed Funding (in \$000s)							
PHASE :	Funding Source	<2026	2025 - 2026	2026 - 2027	2027 - 2028	2028 - 2029	2029 - 2030	>2030	All Years
	DS	50	16	9	8	9	9	0	101
RIGHT OF WAY	Total	50	16	9	8	9	9	0	101

RESPONSIBLE AGENCY: **FDOT**

Item Segment **TOTAL ALL Years ALL Phases:** **\$101**

Item Number: 250696

Item **TOTAL ALL Years ALL Phases ALL Segments:** **\$30,229**

MIAMI-DADE TRANSPORTATION PLANNING ORGANIZATION
 TRANSPORTATION IMPROVEMENT PROGRAM
 PRIMARY STATE HIGHWAYS AND INTERMODAL



MISCELLANEOUS

TPO Project No: **DT2506964**
 LRTP Ref: 06-09
 County: DIST/ST-WIDE
 Roadway ID:
 Lanes Exist:
 Lanes Improved:
 Lanes Added:
 Project Length:
 District: 6

Project Description: **DISTRICTWIDE RIGHT-OF-WAY
 ENGINEERING SUPPORT FOR RIGHT-OF-
 WAY ADMINISTRATION**

Type of Work: **PRELIMINARY ENGINEERING** SIS or Non-SIS: **No**

Extra Description:

		Proposed Funding (in \$000s)							
PHASE :	Funding Source	<2026	2025 - 2026	2026 - 2027	2027 - 2028	2028 - 2029	2029 - 2030	>2030	All Years
		49	0	0	0	0	0	0	49
PRELIMINARY ENGINEERING	Total	49	0	0	0	0	0	0	49

RESPONSIBLE AGENCY: **FDOT**

Item Segment TOTAL ALL Years ALL Phases: **\$49**

Item Number: 250696

Item TOTAL ALL Years ALL Phases ALL Segments: **\$30,229**

TPO Project No: **DT2506965**
 LRTP Ref: 06-09
 County: DIST/ST-WIDE
 Roadway ID:
 Lanes Exist:
 Lanes Improved:
 Lanes Added:
 Project Length:
 District: 6

Project Description: **DISTRICTWIDE MISCELLANEOUS
 LOCATION SURVEY CONSULTANT**

Type of Work: **PRELIMINARY ENGINEERING** SIS or Non-SIS: **No**

Extra Description:

		Proposed Funding (in \$000s)							
PHASE :	Funding Source	<2026	2025 - 2026	2026 - 2027	2027 - 2028	2028 - 2029	2029 - 2030	>2030	All Years
	DIH	146	0	0	0	0	0	0	146
	DS	5,627	0	0	0	0	0	0	5,627
PRELIMINARY ENGINEERING	Total	5,773	0	0	0	0	0	0	5,773

RESPONSIBLE AGENCY: **FDOT**

Item Segment TOTAL ALL Years ALL Phases: **\$5,773**

Item Number: 250696

Item TOTAL ALL Years ALL Phases ALL Segments: **\$30,229**

MIAMI-DADE TRANSPORTATION PLANNING ORGANIZATION
 TRANSPORTATION IMPROVEMENT PROGRAM
 PRIMARY STATE HIGHWAYS AND INTERMODAL



MISCELLANEOUS

TPO Project No: **DT2506966**
 LRTP Ref: 06-09
 County: DIST/ST-WIDE
 Roadway ID:
 Lanes Exist:
 Lanes Improved:
 Lanes Added:
 Project Length:
 District: 6

Project Description: **DISTRICTWIDE RIGHT-OF-WAY MAPPING & SURVEY**

Type of Work: **PRELIMINARY ENGINEERING** SIS or Non-SIS: **No**

Extra Description:

Proposed Funding (in \$000s)

PHASE :

Funding Source	<2026	2025 - 2026	2026 - 2027	2027 - 2028	2028 - 2029	2029 - 2030	>2030	All Years
DIH	0	6	0	0	0	0	0	6
DS	5,733	0	0	0	0	0	0	5,733
PRELIMINARY ENGINEERING Total	5,733	6	0	0	0	0	0	5,739

RESPONSIBLE AGENCY: **FDOT**

Item Segment **TOTAL ALL Years ALL Phases:** **\$5,739**

Item Number: **250696**

Item **TOTAL ALL Years ALL Phases ALL Segments:** **\$30,229**

TPO Project No: **DT2506967**
 LRTP Ref: 06-09
 County: DIST/ST-WIDE
 Roadway ID:
 Lanes Exist:
 Lanes Improved:
 Lanes Added:
 Project Length:
 District: 6

Project Description: **DISTRICTWIDE MISCELLANEOUS LOCATION SURVEY CONSULTANT**

Type of Work: **PRELIMINARY ENGINEERING** SIS or Non-SIS: **No**

Extra Description:

Proposed Funding (in \$000s)

PHASE :

Funding Source	<2026	2025 - 2026	2026 - 2027	2027 - 2028	2028 - 2029	2029 - 2030	>2030	All Years
DIH	111	48	5	0	0	0	0	164
DS	663	300	300	0	0	0	0	1,263
PRELIMINARY ENGINEERING Total	774	348	305	0	0	0	0	1,427

RESPONSIBLE AGENCY: **FDOT**

Item Segment **TOTAL ALL Years ALL Phases:** **\$1,427**

Item Number: **250696**

Item **TOTAL ALL Years ALL Phases ALL Segments:** **\$30,229**

MIAMI-DADE TRANSPORTATION PLANNING ORGANIZATION
 TRANSPORTATION IMPROVEMENT PROGRAM
 PRIMARY STATE HIGHWAYS AND INTERMODAL



MISCELLANEOUS

TPO Project No: **DT2506968**
 LRTP Ref: 06-09
 County: DIST/ST-WIDE
 Roadway ID:
 Lanes Exist:
 Lanes Improved:
 Lanes Added:
 Project Length:
 District: 6

Project Description: **DISTRICTWIDE MISCELLANEOUS LOCATION SURVEY CONSULTANT**

Type of Work: **PRELIMINARY ENGINEERING** SIS or Non-SIS: **No**

Extra Description:

		Proposed Funding (in \$000s)							
PHASE :	Funding Source	<2026	2025 - 2026	2026 - 2027	2027 - 2028	2028 - 2029	2029 - 2030	>2030	All Years
	DIH	27	23	2	2	0	0	0	54
	DS	413	300	300	120	0	0	0	1,133
PRELIMINARY ENGINEERING	Total	440	323	302	122	0	0	0	1,187

RESPONSIBLE AGENCY: **FDOT**

Item Segment **TOTAL ALL Years ALL Phases:** **\$1,187**

Item Number: **250696** Item **TOTAL ALL Years ALL Phases ALL Segments:** **\$30,229**

TPO Project No: **DT2506969**
 LRTP Ref: 06-09
 County: DIST/ST-WIDE
 Roadway ID:
 Lanes Exist:
 Lanes Improved:
 Lanes Added:
 Project Length:
 District: 6

Project Description: **DISTRICTWIDE MISCELLANEOUS LOCATION SURVEY CONSULTANT**

Type of Work: **PRELIMINARY ENGINEERING** SIS or Non-SIS: **No**

Extra Description:

		Proposed Funding (in \$000s)							
PHASE :	Funding Source	<2026	2025 - 2026	2026 - 2027	2027 - 2028	2028 - 2029	2029 - 2030	>2030	All Years
	DIH	20	18	2	2	0	0	0	42
	DS	515	300	300	120	0	0	0	1,235
PRELIMINARY ENGINEERING	Total	535	318	302	122	0	0	0	1,277

RESPONSIBLE AGENCY: **FDOT**

Item Segment **TOTAL ALL Years ALL Phases:** **\$1,277**

Item Number: **250696** Item **TOTAL ALL Years ALL Phases ALL Segments:** **\$30,229**

MIAMI-DADE TRANSPORTATION PLANNING ORGANIZATION
 TRANSPORTATION IMPROVEMENT PROGRAM
 PRIMARY STATE HIGHWAYS AND INTERMODAL



MISCELLANEOUS

TPO Project No: **DT2507231**
 LRTP Ref: 06-09
 County: DIST/ST-WIDE
 Roadway ID:
 Lanes Exist:
 Lanes Improved:
 Lanes Added:
 Project Length:
 District: 6

Project Description: **DISTRICTWIDE UTILITY COORDINATION / LOCATING SERVICES CONSULTANT**

Type of Work: **PRELIMINARY ENGINEERING** SIS or Non-SIS: **No**

Extra Description:

		Proposed Funding (in \$000s)							
PHASE :	Funding Source	<2026	2025 - 2026	2026 - 2027	2027 - 2028	2028 - 2029	2029 - 2030	>2030	All Years
		14,222	0	0	0	0	0	0	14,222
PRELIMINARY ENGINEERING	Total	14,222	0	0	0	0	0	0	14,222

RESPONSIBLE AGENCY: **FDOT**

Item Segment **TOTAL ALL Years ALL Phases:** **\$14,222**

Item Number: **250723**

Item **TOTAL ALL Years ALL Phases ALL Segments:** **\$26,556**

TPO Project No: **DT2507232**
 LRTP Ref: 06-09
 County: DIST/ST-WIDE
 Roadway ID:
 Lanes Exist:
 Lanes Improved:
 Lanes Added:
 Project Length:
 District: 6

Project Description: **DISTRICTWIDE UTILITY LOCATING SERVICES**

Type of Work: **PRELIMINARY ENGINEERING** SIS or Non-SIS: **No**

Extra Description:

		Proposed Funding (in \$000s)							
PHASE :	Funding Source	<2026	2025 - 2026	2026 - 2027	2027 - 2028	2028 - 2029	2029 - 2030	>2030	All Years
		2,802	0	0	0	0	0	0	2,802
PRELIMINARY ENGINEERING	Total	2,802	0	0	0	0	0	0	2,802

RESPONSIBLE AGENCY: **FDOT**

Item Segment **TOTAL ALL Years ALL Phases:** **\$2,802**

Item Number: **250723**

Item **TOTAL ALL Years ALL Phases ALL Segments:** **\$26,556**

MIAMI-DADE TRANSPORTATION PLANNING ORGANIZATION
 TRANSPORTATION IMPROVEMENT PROGRAM
 PRIMARY STATE HIGHWAYS AND INTERMODAL



MISCELLANEOUS

TPO Project No: **DT2507233**
 LRTP Ref: 06-09
 County: DIST/ST-WIDE
 Roadway ID:
 Lanes Exist:
 Lanes Improved:
 Lanes Added:
 Project Length:
 District: 6

Project Description: **DISTRICTWIDE UTILITY COORDINATION CONSULTANT**

Type of Work: **PRELIMINARY ENGINEERING** SIS or Non-SIS: **No**

Extra Description:

		Proposed Funding (in \$000s)							
PHASE :	Funding Source	<2026	2025 - 2026	2026 - 2027	2027 - 2028	2028 - 2029	2029 - 2030	>2030	All Years
		1,462	0	0	0	0	0	0	1,462
PRELIMINARY ENGINEERING	Total	1,462	0	0	0	0	0	0	1,462

RESPONSIBLE AGENCY: **FDOT**

Item Segment **TOTAL ALL Years ALL Phases:** **\$1,462**
 Item Number: **250723** Item **TOTAL ALL Years ALL Phases ALL Segments:** **\$26,556**

TPO Project No: **DT2507234**
 LRTP Ref: 06-09
 County: DIST/ST-WIDE
 Roadway ID:
 Lanes Exist:
 Lanes Improved:
 Lanes Added:
 Project Length:
 District: 6

Project Description: **DISTRICTWIDE UTILITY LOCATING SERVICES**

Type of Work: **PRELIMINARY ENGINEERING** SIS or Non-SIS: **No**

Extra Description:

		Proposed Funding (in \$000s)							
PHASE :	Funding Source	<2026	2025 - 2026	2026 - 2027	2027 - 2028	2028 - 2029	2029 - 2030	>2030	All Years
	DIH	2	20	10	0	0	0	0	32
	DS	1,050	350	100	0	0	0	0	1,500
PRELIMINARY ENGINEERING	Total	1,052	370	110	0	0	0	0	1,532

RESPONSIBLE AGENCY: **FDOT**

Item Segment **TOTAL ALL Years ALL Phases:** **\$1,532**
 Item Number: **250723** Item **TOTAL ALL Years ALL Phases ALL Segments:** **\$26,556**

MIAMI-DADE TRANSPORTATION PLANNING ORGANIZATION
 TRANSPORTATION IMPROVEMENT PROGRAM
 PRIMARY STATE HIGHWAYS AND INTERMODAL



MISCELLANEOUS

TPO Project No: **DT2507235**
 LRTP Ref: 06-09
 County: DIST/ST-WIDE
 Roadway ID:
 Lanes Exist:
 Lanes Improved:
 Lanes Added:
 Project Length:
 District: 6

Project Description: **DISTRICTWIDE UTILITY LOCATING SERVICES**

Type of Work: **PRELIMINARY ENGINEERING** SIS or Non-SIS: **No**

Extra Description:

		Proposed Funding (in \$000s)							
PHASE :	Funding Source	<2026	2025 - 2026	2026 - 2027	2027 - 2028	2028 - 2029	2029 - 2030	>2030	All Years
	DIH	2	28	10	0	0	0	0	40
	DS	1,050	350	100	0	0	0	0	1,500
PRELIMINARY ENGINEERING	Total	1,052	378	110	0	0	0	0	1,540

RESPONSIBLE AGENCY: **FDOT**

Item Segment **TOTAL ALL Years ALL Phases:** **\$1,540**

Item Number: **250723**

Item **TOTAL ALL Years ALL Phases ALL Segments:** **\$26,556**

TPO Project No: **DT2507236**
 LRTP Ref: 06-09
 County: DIST/ST-WIDE
 Roadway ID:
 Lanes Exist:
 Lanes Improved:
 Lanes Added:
 Project Length:
 District: 6

Project Description: **DISTRICTWIDE UTILITY COORDINATION CONSULTANT**

Type of Work: **PRELIMINARY ENGINEERING** SIS or Non-SIS: **No**

Extra Description:

		Proposed Funding (in \$000s)							
PHASE :	Funding Source	<2026	2025 - 2026	2026 - 2027	2027 - 2028	2028 - 2029	2029 - 2030	>2030	All Years
	DIH	2	29	10	0	0	0	0	41
	DS	593	300	200	0	0	0	0	1,093
PRELIMINARY ENGINEERING	Total	595	329	210	0	0	0	0	1,134

RESPONSIBLE AGENCY: **FDOT**

Item Segment **TOTAL ALL Years ALL Phases:** **\$1,134**

Item Number: **250723**

Item **TOTAL ALL Years ALL Phases ALL Segments:** **\$26,556**

MIAMI-DADE TRANSPORTATION PLANNING ORGANIZATION
 TRANSPORTATION IMPROVEMENT PROGRAM
 PRIMARY STATE HIGHWAYS AND INTERMODAL



MISCELLANEOUS

TPO Project No: **DT2507237**
 LRTP Ref: 06-09
 County: DIST/ST-WIDE
 Roadway ID:
 Lanes Exist:
 Lanes Improved:
 Lanes Added:
 Project Length:
 District: 6

Project Description: **DISTRICTWIDE UTILITY COORDINATION CONSULTANT**

Type of Work: **PRELIMINARY ENGINEERING** SIS or Non-SIS: **No**

Extra Description:

		Proposed Funding (in \$000s)							
PHASE :	Funding Source	<2026	2025 - 2026	2026 - 2027	2027 - 2028	2028 - 2029	2029 - 2030	>2030	All Years
	DIH	4	20	10	0	0	0	0	34
	DS	750	300	200	0	0	0	0	1,250
PRELIMINARY ENGINEERING	Total	754	320	210	0	0	0	0	1,284

RESPONSIBLE AGENCY: **FDOT**

Item Segment **TOTAL ALL Years ALL Phases:** **\$1,284**
 Item Number: **250723** Item **TOTAL ALL Years ALL Phases ALL Segments:** **\$26,556**

TPO Project No: **DT2507238**
 LRTP Ref: 06-09
 County: DIST/ST-WIDE
 Roadway ID:
 Lanes Exist:
 Lanes Improved:
 Lanes Added:
 Project Length:
 District: 6

Project Description: **DISTRICTWIDE UTILITY LOCATING SERVICES**

Type of Work: **PRELIMINARY ENGINEERING** SIS or Non-SIS: **No**

Extra Description:

		Proposed Funding (in \$000s)							
PHASE :	Funding Source	<2026	2025 - 2026	2026 - 2027	2027 - 2028	2028 - 2029	2029 - 2030	>2030	All Years
	DIH	0	0	10	10	10	10	0	40
	DS	0	0	200	350	350	350	0	1,250
PRELIMINARY ENGINEERING	Total	0	0	210	360	360	360	0	1,290

RESPONSIBLE AGENCY: **FDOT**

Item Segment **TOTAL ALL Years ALL Phases:** **\$1,290**
 Item Number: **250723** Item **TOTAL ALL Years ALL Phases ALL Segments:** **\$26,556**

MIAMI-DADE TRANSPORTATION PLANNING ORGANIZATION
 TRANSPORTATION IMPROVEMENT PROGRAM
 PRIMARY STATE HIGHWAYS AND INTERMODAL



MISCELLANEOUS

TPO Project No: **DT2507239**
 LRTP Ref: 06-09
 County: DIST/ST-WIDE
 Roadway ID:
 Lanes Exist:
 Lanes Improved:
 Lanes Added:
 Project Length:
 District: 6

Project Description: **DISTRICTWIDE UTILITY LOCATING SERVICES**

Type of Work: **PRELIMINARY ENGINEERING** SIS or Non-SIS: **No**

Extra Description:

PHASE :		Proposed Funding (in \$000s)							All Years
		<2026	2025 - 2026	2026 - 2027	2027 - 2028	2028 - 2029	2029 - 2030	>2030	
	DIH	0	0	10	10	10	10	0	40
	DS	0	0	200	350	350	350	0	1,250
PRELIMINARY ENGINEERING	Total	0	0	210	360	360	360	0	1,290

RESPONSIBLE AGENCY: **FDOT**

Item Segment **TOTAL ALL Years ALL Phases:** **\$1,290**
 Item Number: **250723** Item **TOTAL ALL Years ALL Phases ALL Segments:** **\$26,556**

TPO Project No: **DT2507241**
 LRTP Ref: 06-09
 County: DIST/ST-WIDE
 Roadway ID:
 Lanes Exist:
 Lanes Improved:
 Lanes Added:
 Project Length:
 District: 6

Project Description: **DISTRICTWIDE MISCELLANEOUS STRUCTURAL PROJECTS MINOR DESIGN**

Type of Work: **PRELIMINARY ENGINEERING** SIS or Non-SIS: **No**

Extra Description:

PHASE :		Proposed Funding (in \$000s)							All Years
		<2026	2025 - 2026	2026 - 2027	2027 - 2028	2028 - 2029	2029 - 2030	>2030	
		2,939	0	0	0	0	0	0	2,939
PRELIMINARY ENGINEERING	Total	2,939	0	0	0	0	0	0	2,939
		39	0	0	0	0	0	0	39
CONSTRUCTION	Total	39	0	0	0	0	0	0	39

RESPONSIBLE AGENCY: **FDOT**

Item Segment **TOTAL ALL Years ALL Phases:** **\$2,978**
 Item Number: **250724** Item **TOTAL ALL Years ALL Phases ALL Segments:** **\$7,617**

MIAMI-DADE TRANSPORTATION PLANNING ORGANIZATION
 TRANSPORTATION IMPROVEMENT PROGRAM
 PRIMARY STATE HIGHWAYS AND INTERMODAL



MISCELLANEOUS

TPO Project No: **DT2507242**
 LRTP Ref: 06-09
 County: DIST/ST-WIDE
 Roadway ID:
 Lanes Exist:
 Lanes Improved:
 Lanes Added:
 Project Length:
 District: 6

Project Description: **DISTRICTWIDE STRUCTURAL PROJECTS
 MINOR DESIGN CONSULTANTS**

Type of Work: **PRELIMINARY ENGINEERING** SIS or Non-SIS: **No**

Extra Description:

PHASE :		Proposed Funding (in \$000s)							All Years
		<2026	2025 - 2026	2026 - 2027	2027 - 2028	2028 - 2029	2029 - 2030	>2030	
	DIH	59	13	0	0	0	0	0	72
	DS	2,107	0	0	0	0	0	0	2,107
PRELIMINARY ENGINEERING	Total	2,166	13	0	0	0	0	0	2,179

RESPONSIBLE AGENCY: **FDOT**

Item Segment **TOTAL ALL Years ALL Phases:** **\$2,179**
 Item Number: **250724** Item **TOTAL ALL Years ALL Phases ALL Segments:** **\$7,617**

TPO Project No: **DT2507243**
 LRTP Ref: 06-09
 County: DIST/ST-WIDE
 Roadway ID:
 Lanes Exist:
 Lanes Improved:
 Lanes Added:
 Project Length:
 District: 6

Project Description: **DISTRICTWIDE STRUCTURAL PROJECTS
 MINOR DESIGN CONSULTANTS**

Type of Work: **PRELIMINARY ENGINEERING** SIS or Non-SIS: **No**

Extra Description:

PHASE :		Proposed Funding (in \$000s)							All Years
		<2026	2025 - 2026	2026 - 2027	2027 - 2028	2028 - 2029	2029 - 2030	>2030	
	DIH	0	10	10	10	10	0	0	40
	DS	0	450	450	450	150	0	0	1,500
PRELIMINARY ENGINEERING	Total	0	460	460	460	160	0	0	1,540

RESPONSIBLE AGENCY: **FDOT**

Item Segment **TOTAL ALL Years ALL Phases:** **\$1,540**
 Item Number: **250724** Item **TOTAL ALL Years ALL Phases ALL Segments:** **\$7,617**

MIAMI-DADE TRANSPORTATION PLANNING ORGANIZATION
 TRANSPORTATION IMPROVEMENT PROGRAM
 PRIMARY STATE HIGHWAYS AND INTERMODAL



MISCELLANEOUS

TPO Project No: **DT2507244**
 LRTP Ref: 06-09
 County: DIST/ST-WIDE
 Roadway ID:
 Lanes Exist:
 Lanes Improved:
 Lanes Added:
 Project Length:
 District: 6

Project Description: **DISTRICTWIDE STRUCTURAL PROJECTS
 MINOR DESIGN CONSULTANTS**

Type of Work: **PRELIMINARY ENGINEERING** SIS or Non-SIS: **No**

Extra Description:

PHASE :		Proposed Funding (in \$000s)							All Years
		<2026	2025 - 2026	2026 - 2027	2027 - 2028	2028 - 2029	2029 - 2030	>2030	
	DIH	0	0	0	0	10	10	0	20
	DS	0	0	0	0	450	450	0	900
PRELIMINARY ENGINEERING	Total	0	0	0	0	460	460	0	920

RESPONSIBLE AGENCY: **FDOT**

Item Segment **TOTAL ALL Years ALL Phases:** **\$920**
 Item Number: **250724** Item **TOTAL ALL Years ALL Phases ALL Segments:** **\$7,617**

TPO Project No: **DT2507471**
 LRTP Ref: 06-09
 County: DIST/ST-WIDE
 Roadway ID:
 Lanes Exist:
 Lanes Improved:
 Lanes Added:
 Project Length:
 District: 6

Project Description: **DISTRICTWIDE ENGINEERING -
 SUPPORT SERVICES**

Type of Work: **PRELIMINARY ENGINEERING** SIS or Non-SIS: **No**

Extra Description:

PHASE :		Proposed Funding (in \$000s)							All Years
		<2026	2025 - 2026	2026 - 2027	2027 - 2028	2028 - 2029	2029 - 2030	>2030	
	DIH	38,360	2,498	2,000	2,000	2,000	0	0	46,858
	DS	1,052	0	0	0	0	0	0	1,052
PRELIMINARY ENGINEERING	Total	39,412	2,498	2,000	2,000	2,000	0	0	47,910

RESPONSIBLE AGENCY: **FDOT**

Item Segment **TOTAL ALL Years ALL Phases:** **\$47,910**
 Item Number: **250747** Item **TOTAL ALL Years ALL Phases ALL Segments:** **\$54,707**

MIAMI-DADE TRANSPORTATION PLANNING ORGANIZATION
TRANSPORTATION IMPROVEMENT PROGRAM
PRIMARY STATE HIGHWAYS AND INTERMODAL



MISCELLANEOUS

TPO Project No: **DT2507472**
 LRTP Ref: 06-09
 County: DIST/ST-WIDE
 Roadway ID:
 Lanes Exist:
 Lanes Improved:
 Lanes Added:
 Project Length:
 District: 6

Project Description: **DISTRICTWIDE DESIGN OFFICE
ENGINEERING SUPPORT SERVICES**

Type of Work: **PRELIMINARY ENGINEERING** SIS or Non-SIS: **No**

Extra Description:

PHASE :		Proposed Funding (in \$000s)							All Years	
		Funding Source	<2026	2025 - 2026	2026 - 2027	2027 - 2028	2028 - 2029	2029 - 2030		>2030
			2,603	0	0	0	0	0	0	2,603
PRELIMINARY ENGINEERING	Total		2,603	0	0	0	0	0	0	2,603

RESPONSIBLE AGENCY: **FDOT**

Item Segment TOTAL ALL Years ALL Phases: **\$2,603**
 Item Number: 250747 Item TOTAL ALL Years ALL Phases ALL Segments: **\$54,707**

TPO Project No: **DT2507473**
 LRTP Ref: 06-09
 County: DIST/ST-WIDE
 Roadway ID:
 Lanes Exist:
 Lanes Improved:
 Lanes Added:
 Project Length:
 District: 6

Project Description: **DISTRICTWIDE DESIGN OFFICE
ENGINEERING SUPPORT SERVICES**

Type of Work: **GEOGRAPHIC INFO. SYSTEMS** SIS or Non-SIS: **No**

Extra Description:

PHASE :		Proposed Funding (in \$000s)							All Years	
		Funding Source	<2026	2025 - 2026	2026 - 2027	2027 - 2028	2028 - 2029	2029 - 2030		>2030
		DS	1,833	473	0	0	0	0	0	2,306
PRELIMINARY ENGINEERING	Total		1,833	473	0	0	0	0	0	2,306

RESPONSIBLE AGENCY: **FDOT**

Item Segment TOTAL ALL Years ALL Phases: **\$2,306**
 Item Number: 250747 Item TOTAL ALL Years ALL Phases ALL Segments: **\$54,707**

MIAMI-DADE TRANSPORTATION PLANNING ORGANIZATION
 TRANSPORTATION IMPROVEMENT PROGRAM
 PRIMARY STATE HIGHWAYS AND INTERMODAL



MISCELLANEOUS

TPO Project No: **DT2507474**
 LRTP Ref: 06-09
 County: DIST/ST-WIDE
 Roadway ID:
 Lanes Exist:
 Lanes Improved:
 Lanes Added:
 Project Length:
 District: 6

Project Description: **DISTRICTWIDE DESIGN OFFICE
 ENGINEERING SUPPORT SERVICES**

Type of Work: **GEOGRAPHIC INFO. SYSTEMS** SIS or Non-SIS: **No**

Extra Description:

		Proposed Funding (in \$000s)							
PHASE :	Funding Source	<2026	2025 - 2026	2026 - 2027	2027 - 2028	2028 - 2029	2029 - 2030	>2030	All Years
	DS	0	0	472	472	472	472	0	1,888
PRELIMINARY ENGINEERING	Total	0	0	472	472	472	472	0	1,888

RESPONSIBLE AGENCY: **FDOT**

Item Segment **TOTAL ALL Years ALL Phases:** **\$1,888**
 Item Number: **250747** Item **TOTAL ALL Years ALL Phases ALL Segments:** **\$54,707**

TPO Project No: **DT2507532**
 LRTP Ref: 06-09
 County: DIST/ST-WIDE
 Roadway ID:
 Lanes Exist:
 Lanes Improved:
 Lanes Added:
 Project Length:
 District: 6

Project Description: **DISTRICTWIDE OPERATIONS DIVISION
 SUPPORT / OPERATIONS BUDGET**

Type of Work: **FUNDING ACTION** SIS or Non-SIS: **No**

Extra Description:

		Proposed Funding (in \$000s)							
PHASE :	Funding Source	<2026	2025 - 2026	2026 - 2027	2027 - 2028	2028 - 2029	2029 - 2030	>2030	All Years
	D	235	0	0	0	0	0	0	235
	DS	227	47	47	38	47	0	0	406
CONSTRUCTION	Total	462	47	47	38	47	0	0	641

RESPONSIBLE AGENCY: **FDOT**

Item Segment **TOTAL ALL Years ALL Phases:** **\$641**
 Item Number: **250753** Item **TOTAL ALL Years ALL Phases ALL Segments:** **\$641**

MIAMI-DADE TRANSPORTATION PLANNING ORGANIZATION
 TRANSPORTATION IMPROVEMENT PROGRAM
 PRIMARY STATE HIGHWAYS AND INTERMODAL



MISCELLANEOUS

TPO Project No: **DT2507591**
 LRTP Ref: 06-09
 County: DIST/ST-WIDE
 Roadway ID:
 Lanes Exist:
 Lanes Improved:
 Lanes Added:
 Project Length:
 District: 6

Project Description: **DISTRICTWIDE PROJECT MANAGEMENT
 PD&E SCOPING UNIT & SUPPORT**

Type of Work: **PD&E/EMO STUDY**

SIS or Non-SIS: **No**

Extra Description:

PHASE :		Proposed Funding (in \$000s)							All Years	
		Funding Source	<2026	2025 - 2026	2026 - 2027	2027 - 2028	2028 - 2029	2029 - 2030		>2030
		DIH	1,790	112	85	85	85	85	0	2,242
PROJECT DEVELOPMENT AND ENVIRONMENTAL		Total	1,790	112	85	85	85	85	0	2,242

RESPONSIBLE AGENCY: **FDOT**

Item Segment **TOTAL ALL Years ALL Phases:** **\$2,242**

Item Number: 250759

Item **TOTAL ALL Years ALL Phases ALL Segments:** **\$16,008**

TPO Project No: **DT2507592**
 LRTP Ref: 06-09
 County: DIST/ST-WIDE
 Roadway ID:
 Lanes Exist:
 Lanes Improved:
 Lanes Added:
 Project Length:
 District: 6

Project Description: **DISTRICTWIDE RESURFACING SCOPING
 REPORTS**

Type of Work: **PD&E/EMO STUDY**

SIS or Non-SIS: **No**

Extra Description:

PHASE :		Proposed Funding (in \$000s)							All Years	
		Funding Source	<2026	2025 - 2026	2026 - 2027	2027 - 2028	2028 - 2029	2029 - 2030		>2030
			1,382	0	0	0	0	0	0	1,382
PLANNING		Total	1,382	0	0	0	0	0	0	1,382
PROJECT DEVELOPMENT AND ENVIRONMENTAL		Total	103	0	0	0	0	0	0	103

RESPONSIBLE AGENCY: **FDOT**

Item Segment **TOTAL ALL Years ALL Phases:** **\$1,485**

Item Number: 250759

Item **TOTAL ALL Years ALL Phases ALL Segments:** **\$16,008**

MIAMI-DADE TRANSPORTATION PLANNING ORGANIZATION
 TRANSPORTATION IMPROVEMENT PROGRAM
 PRIMARY STATE HIGHWAYS AND INTERMODAL



MISCELLANEOUS

TPO Project No: **DT2507593**
 LRTP Ref: 06-09
 County: DIST/ST-WIDE
 Roadway ID:
 Lanes Exist:
 Lanes Improved:
 Lanes Added:
 Project Length:
 District: 6

Project Description: **DISTRICTWIDE RESURFACING SCOPING REPORTS**

Type of Work: **PD&E/EMO STUDY**

SIS or Non-SIS: **No**

Extra Description:

PHASE :

		Proposed Funding (in \$000s)							
Funding Source	<2026	2025 - 2026	2026 - 2027	2027 - 2028	2028 - 2029	2029 - 2030	>2030	All Years	
	4,133	0	0	0	0	0	0	4,133	
PROJECT DEVELOPMENT AND ENVIRONMENTAL	Total	4,133	0	0	0	0	0	4,133	

RESPONSIBLE AGENCY: **FDOT**

Item Segment **TOTAL ALL Years ALL Phases:** **\$4,133**

Item Number: 250759

Item **TOTAL ALL Years ALL Phases ALL Segments:** **\$16,008**

TPO Project No: **DT2507594**
 LRTP Ref: 06-09
 County: DIST/ST-WIDE
 Roadway ID:
 Lanes Exist:
 Lanes Improved:
 Lanes Added:
 Project Length:
 District: 6

Project Description: **DISTRICTWIDE RESURFACING SCOPING SERVICES**

Type of Work: **PD&E/EMO STUDY**

SIS or Non-SIS: **No**

Extra Description:

PHASE :

		Proposed Funding (in \$000s)							
Funding Source	<2026	2025 - 2026	2026 - 2027	2027 - 2028	2028 - 2029	2029 - 2030	>2030	All Years	
DIH	0	26	25	0	0	0	0	51	
DS	600	450	300	0	0	0	0	1,350	
PROJECT DEVELOPMENT AND ENVIRONMENTAL	Total	600	476	325	0	0	0	1,401	

RESPONSIBLE AGENCY: **FDOT**

Item Segment **TOTAL ALL Years ALL Phases:** **\$1,401**

Item Number: 250759

Item **TOTAL ALL Years ALL Phases ALL Segments:** **\$16,008**

MIAMI-DADE TRANSPORTATION PLANNING ORGANIZATION
 TRANSPORTATION IMPROVEMENT PROGRAM
 PRIMARY STATE HIGHWAYS AND INTERMODAL



MISCELLANEOUS

TPO Project No: **DT2507595**
 LRTP Ref: 06-09
 County: DIST/ST-WIDE
 Roadway ID:
 Lanes Exist:
 Lanes Improved:
 Lanes Added:
 Project Length:
 District: 6

Project Description: **DISTRICTWIDE RESURFACING SCOPING SERVICES**

Type of Work: **PD&E/EMO STUDY** SIS or Non-SIS: **No**

Extra Description:

PHASE :

Funding Source	Proposed Funding (in \$000s)							
	<2026	2025 - 2026	2026 - 2027	2027 - 2028	2028 - 2029	2029 - 2030	>2030	All Years
DIH	0	26	25	0	0	0	0	51
DS	600	450	300	0	0	0	0	1,350
Total	600	476	325	0	0	0	0	1,401

PROJECT DEVELOPMENT AND ENVIRONMENTAL

RESPONSIBLE AGENCY: FDOT

Item Segment TOTAL ALL Years ALL Phases: **\$1,401**

Item Number: 250759

Item TOTAL ALL Years ALL Phases ALL Segments: **\$16,008**

TPO Project No: **DT2507596**
 LRTP Ref: 06-09
 County: DIST/ST-WIDE
 Roadway ID:
 Lanes Exist:
 Lanes Improved:
 Lanes Added:
 Project Length:
 District: 6

Project Description: **DISTRICTWIDE RESURFACING SCOPING SERVICES**

Type of Work: **PD&E/EMO STUDY** SIS or Non-SIS: **No**

Extra Description:

PHASE :

Funding Source	Proposed Funding (in \$000s)							
	<2026	2025 - 2026	2026 - 2027	2027 - 2028	2028 - 2029	2029 - 2030	>2030	All Years
DIH	0	26	25	25	0	0	0	76
DS	150	450	300	300	0	0	0	1,200
Total	150	476	325	325	0	0	0	1,276

PROJECT DEVELOPMENT AND ENVIRONMENTAL

RESPONSIBLE AGENCY: FDOT

Item Segment TOTAL ALL Years ALL Phases: **\$1,276**

Item Number: 250759

Item TOTAL ALL Years ALL Phases ALL Segments: **\$16,008**

MIAMI-DADE TRANSPORTATION PLANNING ORGANIZATION
 TRANSPORTATION IMPROVEMENT PROGRAM
 PRIMARY STATE HIGHWAYS AND INTERMODAL



MISCELLANEOUS

TPO Project No: **DT2507597**
 LRTP Ref: 06-09
 County: DIST/ST-WIDE
 Roadway ID:
 Lanes Exist:
 Lanes Improved:
 Lanes Added:
 Project Length:
 District: 6

Project Description: **DISTRICTWIDE RESURFACING SCOPING SERVICES**

Type of Work: **PD&E/EMO STUDY**

SIS or Non-SIS: **No**

Extra Description:

PHASE :

Funding Source	Proposed Funding (in \$000s)							
	<2026	2025 - 2026	2026 - 2027	2027 - 2028	2028 - 2029	2029 - 2030	>2030	All Years
DIH	0	0	10	25	25	25	0	85
DS	0	0	150	360	450	450	0	1,410
Total	0	0	160	385	475	475	0	1,495

PROJECT DEVELOPMENT AND ENVIRONMENTAL

RESPONSIBLE AGENCY: **FDOT**

Item Segment **TOTAL ALL Years ALL Phases: \$1,495**

Item Number: **250759**

Item **TOTAL ALL Years ALL Phases ALL Segments: \$16,008**

TPO Project No: **DT2507598**
 LRTP Ref: 06-09
 County: DIST/ST-WIDE
 Roadway ID:
 Lanes Exist:
 Lanes Improved:
 Lanes Added:
 Project Length:
 District: 6

Project Description: **DISTRICTWIDE RESURFACING SCOPING SERVICES**

Type of Work: **PD&E/EMO STUDY**

SIS or Non-SIS: **No**

Extra Description:

PHASE :

Funding Source	Proposed Funding (in \$000s)							
	<2026	2025 - 2026	2026 - 2027	2027 - 2028	2028 - 2029	2029 - 2030	>2030	All Years
DIH	0	0	10	25	25	25	0	85
DS	0	0	150	360	450	450	0	1,410
Total	0	0	160	385	475	475	0	1,495

PROJECT DEVELOPMENT AND ENVIRONMENTAL

RESPONSIBLE AGENCY: **FDOT**

Item Segment **TOTAL ALL Years ALL Phases: \$1,495**

Item Number: **250759**

Item **TOTAL ALL Years ALL Phases ALL Segments: \$16,008**

MIAMI-DADE TRANSPORTATION PLANNING ORGANIZATION
 TRANSPORTATION IMPROVEMENT PROGRAM
 PRIMARY STATE HIGHWAYS AND INTERMODAL



MISCELLANEOUS

TPO Project No: **DT2507599**
 LRTP Ref: 06-09
 County: DIST/ST-WIDE
 Roadway ID:
 Lanes Exist:
 Lanes Improved:
 Lanes Added:
 Project Length:
 District: 6

Project Description: **DISTRICTWIDE RESURFACING SCOPING SERVICES**

Type of Work: **PD&E/EMO STUDY** SIS or Non-SIS: **No**

Extra Description:

PHASE :

Funding Source	Proposed Funding (in \$000s)							
	<2026	2025 - 2026	2026 - 2027	2027 - 2028	2028 - 2029	2029 - 2030	>2030	All Years
DIH	0	0	0	10	25	25	0	60
DS	0	0	0	120	450	450	0	1,020
Total	0	0	0	130	475	475	0	1,080

PROJECT DEVELOPMENT AND ENVIRONMENTAL

RESPONSIBLE AGENCY: **FDOT**

Item Segment TOTAL ALL Years ALL Phases: **\$1,080**

Item Number: **250759**

Item TOTAL ALL Years ALL Phases ALL Segments: **\$16,080**

TPO Project No: **DT2520581**
 LRTP Ref: 06-09
 County: DIST/ST-WIDE
 Roadway ID:
 Lanes Exist:
 Lanes Improved:
 Lanes Added:
 Project Length:
 District: 6

Project Description: **DISTRICTWIDE NON-PROJECT RELATED ACTIVITIES**

Type of Work: **FUNDING ACTION** SIS or Non-SIS: **No**

Extra Description:

PHASE :

Funding Source	Proposed Funding (in \$000s)							
	<2026	2025 - 2026	2026 - 2027	2027 - 2028	2028 - 2029	2029 - 2030	>2030	All Years
D	411,432	15,950	15,950	15,950	15,950	15,950	0	491,182
Total	411,432	15,950	15,950	15,950	15,950	15,950	0	491,182

ADMINISTRATION

RESPONSIBLE AGENCY: **FDOT**

Item Segment TOTAL ALL Years ALL Phases: **\$491,182**

Item Number: **252058**

Item TOTAL ALL Years ALL Phases ALL Segments: **\$491,182**

MIAMI-DADE TRANSPORTATION PLANNING ORGANIZATION
 TRANSPORTATION IMPROVEMENT PROGRAM
 PRIMARY STATE HIGHWAYS AND INTERMODAL



MISCELLANEOUS

TPO Project No: **DT4073471**
 LRTP Ref: 06-09
 County: DIST/ST-WIDE
 Roadway ID:
 Lanes Exist:
 Lanes Improved:
 Lanes Added:
 Project Length:
 District: 6

Project Description: **DISTRICTWIDE INTERGOVERNMENTAL AFFAIRS & COMMUNITY LIAISON SERVICES**

Type of Work: **TRANSPORTATION PLANNING** SIS or Non-SIS: **No**

Extra Description:

PHASE :		Proposed Funding (in \$000s)							All Years	
		Funding Source	<2026	2025 - 2026	2026 - 2027	2027 - 2028	2028 - 2029	2029 - 2030		>2030
			3,788	0	0	0	0	0	0	3,788
PRELIMINARY ENGINEERING	Total		3,788	0	0	0	0	0	0	3,788

RESPONSIBLE AGENCY: **FDOT**

Item Segment TOTAL ALL Years ALL Phases: **\$3,788**

Item Number: 407347

Item TOTAL ALL Years ALL Phases ALL Segments: **\$8,826**

TPO Project No: **DT4073472**
 LRTP Ref: 06-09
 County: DIST/ST-WIDE
 Roadway ID:
 Lanes Exist:
 Lanes Improved:
 Lanes Added:
 Project Length:
 District: 6

Project Description: **DISTRICTWIDE COMMUNICATION PROGRAMS & SPECIAL PROJECTS**

Type of Work: **TRANSPORTATION PLANNING** SIS or Non-SIS: **No**

Extra Description:

PHASE :		Proposed Funding (in \$000s)							All Years	
		Funding Source	<2026	2025 - 2026	2026 - 2027	2027 - 2028	2028 - 2029	2029 - 2030		>2030
			1,571	0	0	0	0	0	0	1,571
PRELIMINARY ENGINEERING	Total		1,571	0	0	0	0	0	0	1,571

RESPONSIBLE AGENCY: **FDOT**

Item Segment TOTAL ALL Years ALL Phases: **\$1,571**

Item Number: 407347

Item TOTAL ALL Years ALL Phases ALL Segments: **\$8,826**

MIAMI-DADE TRANSPORTATION PLANNING ORGANIZATION
 TRANSPORTATION IMPROVEMENT PROGRAM
 PRIMARY STATE HIGHWAYS AND INTERMODAL



MISCELLANEOUS

TPO Project No: **DT4073473**
 LRTP Ref: 06-09
 County: DIST/ST-WIDE
 Roadway ID:
 Lanes Exist:
 Lanes Improved:
 Lanes Added:
 Project Length:
 District: 6

Project Description: **DISTRICTWIDE COMMUNICATION PROGRAMS & SPECIAL PROJECTS**

Type of Work: **TRANSPORTATION PLANNING** SIS or Non-SIS: **No**

Extra Description:

PHASE :		Proposed Funding (in \$000s)								
		Funding Source	<2026	2025 - 2026	2026 - 2027	2027 - 2028	2028 - 2029	2029 - 2030	>2030	All Years
			911	0	0	0	0	0	0	911
PRELIMINARY ENGINEERING	Total		911	0	0	0	0	0	0	911

RESPONSIBLE AGENCY: **FDOT**

Item Segment TOTAL ALL Years ALL Phases: **\$911**
 Item Number: 407347
 Item TOTAL ALL Years ALL Phases ALL Segments: **\$8,826**

TPO Project No: **DT4073474**
 LRTP Ref: 06-10
 County: DIST/ST-WIDE
 Roadway ID:
 Lanes Exist:
 Lanes Improved:
 Lanes Added:
 Project Length:
 District: 6

Project Description: **DISTRICTWIDE COMMUNICATION PROGRAMS & SPECIAL PROJECTS**

Type of Work: **TRANSPORTATION PLANNING** SIS or Non-SIS: **No**

Extra Description:

PHASE :		Proposed Funding (in \$000s)								
		Funding Source	<2026	2025 - 2026	2026 - 2027	2027 - 2028	2028 - 2029	2029 - 2030	>2030	All Years
		DIH	0	6	5	5	0	0	0	16
		DS	1,200	0	350	280	0	0	0	1,830
PRELIMINARY ENGINEERING	Total		1,200	6	355	285	0	0	0	1,846

RESPONSIBLE AGENCY: **FDOT**

Item Segment TOTAL ALL Years ALL Phases: **\$1,846**
 Item Number: 407347
 Item TOTAL ALL Years ALL Phases ALL Segments: **\$8,826**

MIAMI-DADE TRANSPORTATION PLANNING ORGANIZATION
 TRANSPORTATION IMPROVEMENT PROGRAM
 PRIMARY STATE HIGHWAYS AND INTERMODAL



MISCELLANEOUS

TPO Project No: **DT4073475**
 LRTP Ref: 06-10
 County: DIST/ST-WIDE
 Roadway ID:
 Lanes Exist:
 Lanes Improved:
 Lanes Added:
 Project Length:
 District: 6

Project Description: **DISTRICTWIDE COMMUNICATION PROGRAMS & SPECIAL PROJECTS**

Type of Work: **TRANSPORTATION PLANNING** SIS or Non-SIS: **No**

Extra Description:

		Proposed Funding (in \$000s)							
PHASE :	Funding Source	<2026	2025 - 2026	2026 - 2027	2027 - 2028	2028 - 2029	2029 - 2030	>2030	All Years
	DIH	0	0	0	0	5	5	0	10
	DS	0	0	0	0	350	350	0	700
PRELIMINARY ENGINEERING	Total	0	0	0	0	355	355	0	710

RESPONSIBLE AGENCY: **FDOT**

Item Segment **TOTAL ALL Years ALL Phases:** \$710
 Item Number: 407347 Item **TOTAL ALL Years ALL Phases ALL Segments:** \$8,826

TPO Project No: **DT4109931**
 LRTP Ref: 06-09
 County: DIST/ST-WIDE
 Roadway ID:
 Lanes Exist:
 Lanes Improved:
 Lanes Added:
 Project Length:
 District: 6

Project Description: **DISTRICTWIDE STRUCTURES DESIGN AND REVIEW CONSULTANT**

Type of Work: **PRELIMINARY ENGINEERING** SIS or Non-SIS: **No**

Extra Description:

		Proposed Funding (in \$000s)							
PHASE :	Funding Source	<2026	2025 - 2026	2026 - 2027	2027 - 2028	2028 - 2029	2029 - 2030	>2030	All Years
	DIH	74	6	0	0	0	0	0	80
	DS	5,670	0	0	0	0	0	0	5,670
PRELIMINARY ENGINEERING	Total	5,744	6	0	0	0	0	0	5,750

RESPONSIBLE AGENCY: **FDOT**

Item Segment **TOTAL ALL Years ALL Phases:** \$5,750
 Item Number: 410993 Item **TOTAL ALL Years ALL Phases ALL Segments:** \$8,201

MIAMI-DADE TRANSPORTATION PLANNING ORGANIZATION
 TRANSPORTATION IMPROVEMENT PROGRAM
 PRIMARY STATE HIGHWAYS AND INTERMODAL



MISCELLANEOUS

TPO Project No: **DT4109932**
 LRTP Ref: 06-09
 County: DIST/ST-WIDE
 Roadway ID:
 Lanes Exist:
 Lanes Improved:
 Lanes Added:
 Project Length:
 District: 6

Project Description: **DISTRICTWIDE STRUCTURES DESIGN AND REVIEW CONSULTANT**

Type of Work: **PRELIMINARY ENGINEERING** SIS or Non-SIS: **No**

Extra Description:

PHASE :		Proposed Funding (in \$000s)							All Years
		<2026	2025 - 2026	2026 - 2027	2027 - 2028	2028 - 2029	2029 - 2030	>2030	
	DIH	0	11	10	10	0	0	0	31
	DS	0	450	450	450	150	0	0	1,500
PRELIMINARY ENGINEERING	Total	0	461	460	460	150	0	0	1,531

RESPONSIBLE AGENCY: **FDOT**

Item Segment **TOTAL ALL Years ALL Phases:** \$1,531
 Item Number: **410993** Item **TOTAL ALL Years ALL Phases ALL Segments:** \$8,201

TPO Project No: **DT4109933**
 LRTP Ref: 06-09
 County: DIST/ST-WIDE
 Roadway ID:
 Lanes Exist:
 Lanes Improved:
 Lanes Added:
 Project Length:
 District: 6

Project Description: **DISTRICTWIDE STRUCTURES DESIGN AND REVIEW CONSULTANT**

Type of Work: **PRELIMINARY ENGINEERING** SIS or Non-SIS: **No**

Extra Description:

PHASE :		Proposed Funding (in \$000s)							All Years
		<2026	2025 - 2026	2026 - 2027	2027 - 2028	2028 - 2029	2029 - 2030	>2030	
	DIH	0	0	0	0	10	10	0	20
	DS	0	0	0	0	450	450	0	900
PRELIMINARY ENGINEERING	Total	0	0	0	0	460	460	0	920

RESPONSIBLE AGENCY: **FDOT**

Item Segment **TOTAL ALL Years ALL Phases:** \$920
 Item Number: **410993** Item **TOTAL ALL Years ALL Phases ALL Segments:** \$8,201

MIAMI-DADE TRANSPORTATION PLANNING ORGANIZATION
 TRANSPORTATION IMPROVEMENT PROGRAM
 PRIMARY STATE HIGHWAYS AND INTERMODAL



MISCELLANEOUS

TPO Project No: **DT4114331**
 LRTP Ref: 06-09
 County: DIST/ST-WIDE
 Roadway ID:
 Lanes Exist:
 Lanes Improved:
 Lanes Added:
 Project Length:
 District: 6

Project Description: **DISTRICTWIDE DRAINAGE DESIGN AND PLANS REVIEW CONSULTANT**

Type of Work: **PRELIMINARY ENGINEERING** SIS or Non-SIS: **No**

Extra Description:

		Proposed Funding (in \$000s)							
PHASE :	Funding Source	<2026	2025 - 2026	2026 - 2027	2027 - 2028	2028 - 2029	2029 - 2030	>2030	All Years
		4,100	0	0	0	0	0	0	4,100
PRELIMINARY ENGINEERING	Total	4,100	0	0	0	0	0	0	4,100

RESPONSIBLE AGENCY: **FDOT**

Item Segment **TOTAL ALL Years ALL Phases:** **\$4,100**
 Item Number: 411433
 Item **TOTAL ALL Years ALL Phases ALL Segments:** **\$8,842**

TPO Project No: **DT4114332**
 LRTP Ref: 06-09
 County: DIST/ST-WIDE
 Roadway ID:
 Lanes Exist:
 Lanes Improved:
 Lanes Added:
 Project Length:
 District: 6

Project Description: **DISTRICTWIDE DRAINAGE DESIGN AND PLANS REVIEW CONSULTANT**

Type of Work: **PRELIMINARY ENGINEERING** SIS or Non-SIS: **No**

Extra Description:

		Proposed Funding (in \$000s)							
PHASE :	Funding Source	<2026	2025 - 2026	2026 - 2027	2027 - 2028	2028 - 2029	2029 - 2030	>2030	All Years
	DIH	91	38	0	0	0	0	0	129
	DS	2,842	0	0	0	0	0	0	2,842
PRELIMINARY ENGINEERING	Total	2,933	38	0	0	0	0	0	2,971

RESPONSIBLE AGENCY: **FDOT**

Item Segment **TOTAL ALL Years ALL Phases:** **\$2,971**
 Item Number: 411433
 Item **TOTAL ALL Years ALL Phases ALL Segments:** **\$8,842**

MIAMI-DADE TRANSPORTATION PLANNING ORGANIZATION
 TRANSPORTATION IMPROVEMENT PROGRAM
 PRIMARY STATE HIGHWAYS AND INTERMODAL



MISCELLANEOUS

TPO Project No: **DT4114333**
 LRTP Ref: 06-09
 County: DIST/ST-WIDE
 Roadway ID:
 Lanes Exist:
 Lanes Improved:
 Lanes Added:
 Project Length:
 District: 6

Project Description: **DISTRICTWIDE DRAINAGE DESIGN AND PLANS REVIEW CONSULTANT**

Type of Work: **PRELIMINARY ENGINEERING** SIS or Non-SIS: **No**

Extra Description:

		Proposed Funding (in \$000s)							
PHASE :	Funding Source	<2026	2025 - 2026	2026 - 2027	2027 - 2028	2028 - 2029	2029 - 2030	>2030	All Years
	DIH	0	5	5	5	5	0	0	20
	DS	125	200	100	80	100	0	0	605
PRELIMINARY ENGINEERING	Total	125	205	105	85	105	0	0	625

RESPONSIBLE AGENCY: **FDOT**

Item Segment **TOTAL ALL Years ALL Phases:** \$625
 Item Number: 411433 Item **TOTAL ALL Years ALL Phases ALL Segments:** \$8,842

TPO Project No: **DT4114334**
 LRTP Ref: 06-09
 County: DIST/ST-WIDE
 Roadway ID:
 Lanes Exist:
 Lanes Improved:
 Lanes Added:
 Project Length:
 District: 6

Project Description: **DISTRICTWIDE DRAINAGE DESIGN AND PLANS REVIEW CONSULTANT**

Type of Work: **PRELIMINARY ENGINEERING** SIS or Non-SIS: **No**

Extra Description:

		Proposed Funding (in \$000s)							
PHASE :	Funding Source	<2026	2025 - 2026	2026 - 2027	2027 - 2028	2028 - 2029	2029 - 2030	>2030	All Years
	DIH	3	7	5	5	5	0	0	25
	DS	121	200	100	80	100	0	0	601
PRELIMINARY ENGINEERING	Total	124	207	105	85	105	0	0	626

RESPONSIBLE AGENCY: **FDOT**

Item Segment **TOTAL ALL Years ALL Phases:** \$626
 Item Number: 411433 Item **TOTAL ALL Years ALL Phases ALL Segments:** \$8,842

MIAMI-DADE TRANSPORTATION PLANNING ORGANIZATION
 TRANSPORTATION IMPROVEMENT PROGRAM
 PRIMARY STATE HIGHWAYS AND INTERMODAL



MISCELLANEOUS

TPO Project No: **DT4114335**
 LRTP Ref: 06-09
 County: DIST/ST-WIDE
 Roadway ID:
 Lanes Exist:
 Lanes Improved:
 Lanes Added:
 Project Length:
 District: 6

Project Description: **DISTRICTWIDE DRAINAGE DESIGN AND PLANS REVIEW CONSULTANT**

Type of Work: **PRELIMINARY ENGINEERING** SIS or Non-SIS: **No**

Extra Description:

PHASE :		Proposed Funding (in \$000s)							All Years
		<2026	2025 - 2026	2026 - 2027	2027 - 2028	2028 - 2029	2029 - 2030	>2030	
	DIH	0	0	0	0	5	5	0	10
	DS	0	0	0	0	150	100	0	250
PRELIMINARY ENGINEERING	Total	0	0	0	0	155	105	0	260

RESPONSIBLE AGENCY: **FDOT**

Item Segment **TOTAL ALL Years ALL Phases:** \$260
 Item Number: 411433 Item **TOTAL ALL Years ALL Phases ALL Segments:** \$8,842

TPO Project No: **DT4114336**
 LRTP Ref: 06-09
 County: DIST/ST-WIDE
 Roadway ID:
 Lanes Exist:
 Lanes Improved:
 Lanes Added:
 Project Length:
 District: 6

Project Description: **DISTRICTWIDE DRAINAGE DESIGN AND PLANS REVIEW CONSULTANT**

Type of Work: **PRELIMINARY ENGINEERING** SIS or Non-SIS: **No**

Extra Description:

PHASE :		Proposed Funding (in \$000s)							All Years
		<2026	2025 - 2026	2026 - 2027	2027 - 2028	2028 - 2029	2029 - 2030	>2030	
	DIH	0	0	0	0	5	5	0	10
	DS	0	0	0	0	150	100	0	250
PRELIMINARY ENGINEERING	Total	0	0	0	0	155	105	0	260

RESPONSIBLE AGENCY: **FDOT**

Item Segment **TOTAL ALL Years ALL Phases:** \$260
 Item Number: 411433 Item **TOTAL ALL Years ALL Phases ALL Segments:** \$8,842

MIAMI-DADE TRANSPORTATION PLANNING ORGANIZATION
 TRANSPORTATION IMPROVEMENT PROGRAM
 PRIMARY STATE HIGHWAYS AND INTERMODAL



MISCELLANEOUS

TPO Project No: **DT4140521**
 LRTP Ref: 06-09
 County: DIST/ST-WIDE
 Roadway ID:
 Lanes Exist:
 Lanes Improved:
 Lanes Added:
 Project Length:
 District: 6

Project Description: **DISTRICTWIDE TRAFFIC OPERATIONS - STUDIES**

Type of Work: **TRANSPORTATION STATISTICS** SIS or Non-SIS: **No**

Extra Description:

PHASE :		Proposed Funding (in \$000s)							All Years	
		Funding Source	<2026	2025 - 2026	2026 - 2027	2027 - 2028	2028 - 2029	2029 - 2030		>2030
			1,918	0	0	0	0	0	0	1,918
PRELIMINARY ENGINEERING	Total		1,918	0	0	0	0	0	0	1,918

RESPONSIBLE AGENCY: FDOT

Item Segment TOTAL ALL Years ALL Phases: **\$1,918**

Item Number: 414052

Item TOTAL ALL Years ALL Phases ALL Segments: **\$7,026**

TPO Project No: **DT4140522**
 LRTP Ref: 06-09
 County: DIST/ST-WIDE
 Roadway ID:
 Lanes Exist:
 Lanes Improved:
 Lanes Added:
 Project Length:
 District: 6

Project Description: **DISTRICTWIDE TRAFFIC OPERATIONS - SAFETY STUDIES CONSULTANT**

Type of Work: **TRANSPORTATION STATISTICS** SIS or Non-SIS: **No**

Extra Description:

PHASE :		Proposed Funding (in \$000s)							All Years	
		Funding Source	<2026	2025 - 2026	2026 - 2027	2027 - 2028	2028 - 2029	2029 - 2030		>2030
			908	0	0	0	0	0	0	908
PRELIMINARY ENGINEERING	Total		908	0	0	0	0	0	0	908

RESPONSIBLE AGENCY: FDOT

Item Segment TOTAL ALL Years ALL Phases: **\$908**

Item Number: 414052

Item TOTAL ALL Years ALL Phases ALL Segments: **\$7,026**

MIAMI-DADE TRANSPORTATION PLANNING ORGANIZATION
 TRANSPORTATION IMPROVEMENT PROGRAM
 PRIMARY STATE HIGHWAYS AND INTERMODAL



MISCELLANEOUS

TPO Project No: **DT4140523**
 LRTP Ref: 06-09
 County: DIST/ST-WIDE
 Roadway ID:
 Lanes Exist:
 Lanes Improved:
 Lanes Added:
 Project Length:
 District: 6

Project Description: **DISTRICTWIDE TRAFFIC OPERATIONS - SAFETY STUDIES CONSULTANT**

Type of Work: **TRANSPORTATION STATISTICS** SIS or Non-SIS: **No**

Extra Description:

		Proposed Funding (in \$000s)							
PHASE :	Funding Source	<2026	2025 - 2026	2026 - 2027	2027 - 2028	2028 - 2029	2029 - 2030	>2030	All Years
		1,437	0	0	0	0	0	0	1,437
PRELIMINARY ENGINEERING	Total	1,437	0	0	0	0	0	0	1,437

RESPONSIBLE AGENCY: **FDOT**

Item Segment TOTAL ALL Years ALL Phases: **\$1,437**

Item Number: 414052

Item TOTAL ALL Years ALL Phases ALL Segments: **\$7,026**

TPO Project No: **DT4140524**
 LRTP Ref: 06-09
 County: DIST/ST-WIDE
 Roadway ID:
 Lanes Exist:
 Lanes Improved:
 Lanes Added:
 Project Length:
 District: 6

Project Description: **DISTRICTWIDE TRAFFIC OPERATIONS - SAFETY STUDIES CONSULTANT**

Type of Work: **SAFETY PROJECT** SIS or Non-SIS: **No**

Extra Description:

		Proposed Funding (in \$000s)							
PHASE :	Funding Source	<2026	2025 - 2026	2026 - 2027	2027 - 2028	2028 - 2029	2029 - 2030	>2030	All Years
	DDR	150	0	0	0	0	0	0	150
	DIH	94	5	0	0	0	0	0	99
	DS	1,054	300	0	0	0	0	0	1,354
PRELIMINARY ENGINEERING	Total	1,298	305	0	0	0	0	0	1,603

RESPONSIBLE AGENCY: **FDOT**

Item Segment TOTAL ALL Years ALL Phases: **\$1,603**

Item Number: 414052

Item TOTAL ALL Years ALL Phases ALL Segments: **\$7,026**

MIAMI-DADE TRANSPORTATION PLANNING ORGANIZATION
 TRANSPORTATION IMPROVEMENT PROGRAM
 PRIMARY STATE HIGHWAYS AND INTERMODAL



MISCELLANEOUS

TPO Project No: **DT4140525**
 LRTP Ref: 06-09
 County: DIST/ST-WIDE
 Roadway ID:
 Lanes Exist:
 Lanes Improved:
 Lanes Added:
 Project Length:
 District: 6

Project Description: **DISTRICTWIDE TRAFFIC OPERATIONS - SAFETY STUDIES CONSULTANT**

Type of Work: **SAFETY PROJECT**

SIS or Non-SIS: **No**

Extra Description:

PHASE :

 PRELIMINARY ENGINEERING

		Proposed Funding (in \$000s)							
Funding Source	<2026	2025 - 2026	2026 - 2027	2027 - 2028	2028 - 2029	2029 - 2030	>2030	All Years	
DIH	0	0	5	5	5	5	0	20	
DS	0	0	300	240	300	300	0	1,140	
Total	0	0	305	245	305	305	0	1,160	

RESPONSIBLE AGENCY: **FDOT**

Item Segment TOTAL ALL Years ALL Phases: **\$1,160**

Item Number: **414052**

Item TOTAL ALL Years ALL Phases ALL Segments: **\$7,026**

TPO Project No: **DT4147531**
 LRTP Ref: 06-09
 County: DIST/ST-WIDE
 Roadway ID:
 Lanes Exist:
 Lanes Improved:
 Lanes Added:
 Project Length:
 District: 6

Project Description: **DISTRICTWIDE TRAFFIC STUDIES - FIU**

Type of Work: **TRAFFIC ENGINEERING STUDY**

SIS or Non-SIS: **No**

Extra Description:

PHASE :

 PRELIMINARY ENGINEERING

		Proposed Funding (in \$000s)							
Funding Source	<2026	2025 - 2026	2026 - 2027	2027 - 2028	2028 - 2029	2029 - 2030	>2030	All Years	
	1,214	0	0	0	0	0	0	1,214	
Total	1,214	0	0	0	0	0	0	1,214	

RESPONSIBLE AGENCY: **FDOT**

Item Segment TOTAL ALL Years ALL Phases: **\$1,214**

Item Number: **414753**

Item TOTAL ALL Years ALL Phases ALL Segments: **\$7,965**

MIAMI-DADE TRANSPORTATION PLANNING ORGANIZATION
 TRANSPORTATION IMPROVEMENT PROGRAM
 PRIMARY STATE HIGHWAYS AND INTERMODAL



MISCELLANEOUS

TPO Project No: **DT4147532**
 LRTP Ref: 06-09
 County: DIST/ST-WIDE
 Roadway ID:
 Lanes Exist:
 Lanes Improved:
 Lanes Added:
 Project Length:
 District: 6

Project Description: **FLORIDA INTERNATIONAL UNIVERSITY (FIU) - SUNGUIDE TMC OPERATIONS SUPPORT**

Type of Work: **TRAFFIC ENGINEERING STUDY** SIS or Non-SIS: **No**
 Extra Description:

		Proposed Funding (in \$000s)							
PHASE :	Funding Source	<2026	2025 - 2026	2026 - 2027	2027 - 2028	2028 - 2029	2029 - 2030	>2030	All Years
		24	0	0	0	0	0	0	24
PRELIMINARY ENGINEERING	Total	24	0	0	0	0	0	0	24

RESPONSIBLE AGENCY: **FDOT**

Item Segment TOTAL ALL Years ALL Phases: **\$24**
 Item Number: 414753 Item TOTAL ALL Years ALL Phases ALL Segments: **\$7,965**

TPO Project No: **DT4147533**
 LRTP Ref: 06-09
 County: DIST/ST-WIDE
 Roadway ID:
 Lanes Exist:
 Lanes Improved:
 Lanes Added:
 Project Length:
 District: 6

Project Description: **DISTRICTWIDE TRAFFIC STUDIES - FIU**

Type of Work: **TRAFFIC ENGINEERING STUDY** SIS or Non-SIS: **No**
 Extra Description:

		Proposed Funding (in \$000s)							
PHASE :	Funding Source	<2026	2025 - 2026	2026 - 2027	2027 - 2028	2028 - 2029	2029 - 2030	>2030	All Years
	DDR	69	0	0	0	0	0	0	69
	DIH	38	1	0	0	0	0	0	39
	DITS	282	0	0	0	0	0	0	282
	DS	1,608	2,750	0	0	0	0	0	4,358
PRELIMINARY ENGINEERING	Total	1,997	2,751	0	0	0	0	0	4,748

RESPONSIBLE AGENCY: **FDOT**

Item Segment TOTAL ALL Years ALL Phases: **\$4,748**
 Item Number: 414753 Item TOTAL ALL Years ALL Phases ALL Segments: **\$7,965**

MIAMI-DADE TRANSPORTATION PLANNING ORGANIZATION
 TRANSPORTATION IMPROVEMENT PROGRAM
 PRIMARY STATE HIGHWAYS AND INTERMODAL



MISCELLANEOUS

TPO Project No: **DT4147534**
 LRTP Ref: 06-09
 County: DIST/ST-WIDE
 Roadway ID:
 Lanes Exist:
 Lanes Improved:
 Lanes Added:
 Project Length:
 District: 6

Project Description: **DISTRICTWIDE TRAFFIC STUDIES - FIU**

Type of Work: **TRAFFIC ENGINEERING STUDY** SIS or Non-SIS: **No**

Extra Description:

		Proposed Funding (in \$000s)							
PHASE :	Funding Source	<2026	2025 - 2026	2026 - 2027	2027 - 2028	2028 - 2029	2029 - 2030	>2030	All Years
	DIH	108	5	5	0	0	0	0	118
	DS	1,661	0	0	0	0	0	0	1,661
	TOBD	50	0	0	0	0	0	0	50
PRELIMINARY ENGINEERING	Total	1,819	5	5	0	0	0	0	1,829

RESPONSIBLE AGENCY: FDOT

Item Number: 414753
 Item Segment TOTAL ALL Years ALL Phases: \$1,829
 Item TOTAL ALL Years ALL Phases ALL Segments: \$7,965

TPO Project No: **DT4147536**
 LRTP Ref:
 County: DIST/ST-WIDE
 Roadway ID:
 Lanes Exist:
 Lanes Improved:
 Lanes Added:
 Project Length:
 District: 6

Project Description: **DISTRICTWIDE FIU TRAFFIC ENGINEERING SAFETY OUTREACH SUPPORT**

Type of Work: **TRAFFIC ENGINEERING STUDY** SIS or Non-SIS: **No**

Extra Description:

		Proposed Funding (in \$000s)							
PHASE :	Funding Source	<2026	2025 - 2026	2026 - 2027	2027 - 2028	2028 - 2029	2029 - 2030	>2030	All Years
	DDR	0	150	0	0	0	0	0	150
PRELIMINARY ENGINEERING	Total	0	150	0	0	0	0	0	150

RESPONSIBLE AGENCY: FDOT

Item Number: 414753
 Item Segment TOTAL ALL Years ALL Phases: \$150
 Item TOTAL ALL Years ALL Phases ALL Segments: \$7,965

MIAMI-DADE TRANSPORTATION PLANNING ORGANIZATION
 TRANSPORTATION IMPROVEMENT PROGRAM
 PRIMARY STATE HIGHWAYS AND INTERMODAL



MISCELLANEOUS

TPO Project No: **DT4164871**
 LRTP Ref: 06-09
 County: DIST/ST-WIDE
 Roadway ID:
 Lanes Exist:
 Lanes Improved:
 Lanes Added:
 Project Length:
 District: 6

Project Description: **DISTRICTWIDE ETDM CONSULTANT**

Type of Work: **PD&E/EMO STUDY**

SIS or Non-SIS: **No**

Extra Description:

PHASE :

Funding Source	Proposed Funding (in \$000s)							All Years
	<2026	2025 - 2026	2026 - 2027	2027 - 2028	2028 - 2029	2029 - 2030	>2030	
DIH	165	1	0	0	0	0	0	166
DS	3,736	0	0	0	0	0	0	3,736
Total	3,901	1	0	0	0	0	0	3,902

PROJECT DEVELOPMENT AND ENVIRONMENTAL

RESPONSIBLE AGENCY: **FDOT**

Item Segment TOTAL ALL Years ALL Phases: **\$3,902**

Item Number: **416487**

Item TOTAL ALL Years ALL Phases ALL Segments: **\$6,153**

TPO Project No: **DT4164873**
 LRTP Ref: 06-09
 County: DIST/ST-WIDE
 Roadway ID:
 Lanes Exist:
 Lanes Improved:
 Lanes Added:
 Project Length:
 District: 6

Project Description: **DISTRICTWIDE EFFICIENT TRANSPORTATION DECISION MAKING (ETDM) SERVICES**

Type of Work: **ETDM SCREENING**

SIS or Non-SIS: **No**

Extra Description:

PHASE :

Funding Source	Proposed Funding (in \$000s)							All Years
	<2026	2025 - 2026	2026 - 2027	2027 - 2028	2028 - 2029	2029 - 2030	>2030	
DIH	0	11	10	0	0	0	0	21
DS	750	300	150	0	0	0	0	1,200
Total	750	311	160	0	0	0	0	1,221

PROJECT DEVELOPMENT AND ENVIRONMENTAL

RESPONSIBLE AGENCY: **FDOT**

Item Segment TOTAL ALL Years ALL Phases: **\$1,221**

Item Number: **416487**

Item TOTAL ALL Years ALL Phases ALL Segments: **\$6,153**

MIAMI-DADE TRANSPORTATION PLANNING ORGANIZATION
 TRANSPORTATION IMPROVEMENT PROGRAM
 PRIMARY STATE HIGHWAYS AND INTERMODAL



MISCELLANEOUS

TPO Project No: **DT4164874**
 LRTP Ref: 06-09
 County: DIST/ST-WIDE
 Roadway ID:
 Lanes Exist:
 Lanes Improved:
 Lanes Added:
 Project Length:
 District: 6

Project Description: **DISTRICTWIDE EFFICIENT
 TRANSPORTATION DECISION MAKING
 (ETDM) SERVICES**

Type of Work: **ETDM SCREENING** SIS or Non-SIS: **No**
 Extra Description:

PHASE :

Funding Source	Proposed Funding (in \$000s)							
	<2026	2025 - 2026	2026 - 2027	2027 - 2028	2028 - 2029	2029 - 2030	>2030	All Years
DDR	0	0	0	0	300	0	0	300
DIH	0	0	10	10	10	10	0	40
DS	0	0	150	240	0	300	0	690
Total	0	0	160	250	310	310	0	1,030

PROJECT DEVELOPMENT AND ENVIRONMENTAL

RESPONSIBLE AGENCY: FDOT

Item Number: **416487** Item Segment TOTAL ALL Years ALL Phases: **\$1,030**
 Item TOTAL ALL Years ALL Phases ALL Segments: **\$6,153**

TPO Project No: **DT4166601**
 LRTP Ref:
 County: MIAMI-DADE
 Roadway ID:
 Lanes Exist:
 Lanes Improved:
 Lanes Added:
 Project Length:
 District: 6

Project Description: **LUDLAM TRAIL**

Type of Work: **BIKE PATH/TRAIL** SIS or Non-SIS: **No**
 Extra Description:

PHASE :

Funding Source	Proposed Funding (in \$000s)							
	<2026	2025 - 2026	2026 - 2027	2027 - 2028	2028 - 2029	2029 - 2030	>2030	All Years
	254	0	0	0	0	0	0	254
PRELIMINARY ENGINEERING	254	0	0	0	0	0	0	254
Total	492	0	0	0	0	0	0	492
PROJECT DEVELOPMENT AND ENVIRONMENTAL	492	0	0	0	0	0	0	492

RESPONSIBLE AGENCY: FDOT

Item Number: **416660** Item Segment TOTAL ALL Years ALL Phases: **\$746**
 Item TOTAL ALL Years ALL Phases ALL Segments: **\$35,052**

MIAMI-DADE TRANSPORTATION PLANNING ORGANIZATION
 TRANSPORTATION IMPROVEMENT PROGRAM
 PRIMARY STATE HIGHWAYS AND INTERMODAL



MISCELLANEOUS

TPO Project No: **DT4166602**
 LRTP Ref:
 County: MIAMI-DADE
 Roadway ID:
 Lanes Exist:
 Lanes Improved:
 Lanes Added:
 Project Length:
 District: 6

Project Description: **MIAMI-DADE COUNTY - LUDLAM TRAIL CORRIDOR**

Type of Work: **BIKE PATH/TRAIL**

SIS or Non-SIS: **No**

Extra Description:

PHASE :

		Proposed Funding (in \$000s)							
Funding Source		<2026	2025 - 2026	2026 - 2027	2027 - 2028	2028 - 2029	2029 - 2030	>2030	All Years
		5,993	0	0	0	0	0	0	5,993
RIGHT OF WAY	Total	5,993	0	0	0	0	0	0	5,993

RESPONSIBLE AGENCY: **FDOT**

Item Segment **TOTAL ALL Years ALL Phases:** **\$5,993**

Item Number: 416660

Item **TOTAL ALL Years ALL Phases ALL Segments:** **\$35,052**

TPO Project No: **DT4166603**
 LRTP Ref:
 County: MIAMI-DADE
 Roadway ID:
 Lanes Exist:
 Lanes Improved:
 Lanes Added:
 Project Length:
 District: 6

Project Description: **MIAMI-DADE COUNTY - LUDLAM TRAIL AT VARIOUS LOCATIONS PLANNING STUDY**

Type of Work: **TRANSPORTATION PLANNING**

SIS or Non-SIS: **No**

Extra Description:

PHASE :

		Proposed Funding (in \$000s)							
Funding Source		<2026	2025 - 2026	2026 - 2027	2027 - 2028	2028 - 2029	2029 - 2030	>2030	All Years
		0	0	0	0	0	0	0	0
PLANNING	Total	0	0	0	0	0	0	0	0

RESPONSIBLE AGENCY: **FDOT**

Item Segment **TOTAL ALL Years ALL Phases:** **\$0**

Item Number: 416660

Item **TOTAL ALL Years ALL Phases ALL Segments:** **\$35,052**

MIAMI-DADE TRANSPORTATION PLANNING ORGANIZATION
 TRANSPORTATION IMPROVEMENT PROGRAM
 PRIMARY STATE HIGHWAYS AND INTERMODAL



MISCELLANEOUS

TPO Project No: **DT4166605**
 LRTP Ref:
 County: MIAMI-DADE
 Roadway ID:
 Lanes Exist:
 Lanes Improved:
 Lanes Added:
 Project Length:
 District: 6

Project Description: **MIAMI-DADE COUNTY - LUDLAM TRAIL CORRIDOR ACQUISITION**

Type of Work: **BIKE PATH/TRAIL**

SIS or Non-SIS: **No**

Extra Description:

PHASE :

		Proposed Funding (in \$000s)							
Funding Source		<2026	2025 - 2026	2026 - 2027	2027 - 2028	2028 - 2029	2029 - 2030	>2030	All Years
		5,000	0	0	0	0	0	0	5,000
RIGHT OF WAY	Total	5,000	0	0	0	0	0	0	5,000

RESPONSIBLE AGENCY: FDOT

Item Segment TOTAL ALL Years ALL Phases: **\$5,000**

Item Number: 416660

Item TOTAL ALL Years ALL Phases ALL Segments: **\$35,052**

TPO Project No: **DT4166606**
 LRTP Ref:
 County: MIAMI-DADE
 Roadway ID:
 Lanes Exist:
 Lanes Improved:
 Lanes Added:
 Project Length:
 District: 6

Project Description: **LUDLAM TRAIL CORRIDOR - SEGMENT B, PHASE 1**

Type of Work: **BIKE PATH/TRAIL**

SIS or Non-SIS: **No**

Extra Description:

PHASE :

		Proposed Funding (in \$000s)							
Funding Source		<2026	2025 - 2026	2026 - 2027	2027 - 2028	2028 - 2029	2029 - 2030	>2030	All Years
		8,262	0	0	0	0	0	0	8,262
PRELIMINARY ENGINEERING	Total	8,262	0	0	0	0	0	0	8,262

RESPONSIBLE AGENCY: FDOT

Item Segment TOTAL ALL Years ALL Phases: **\$8,262**

Item Number: 416660

Item TOTAL ALL Years ALL Phases ALL Segments: **\$35,052**

MIAMI-DADE TRANSPORTATION PLANNING ORGANIZATION
 TRANSPORTATION IMPROVEMENT PROGRAM
 PRIMARY STATE HIGHWAYS AND INTERMODAL



MISCELLANEOUS

TPO Project No: **DT4166608**
 LRTP Ref:
 County: MIAMI-DADE
 Roadway ID:
 Lanes Exist:
 Lanes Improved:
 Lanes Added:
 Project Length:
 District: 6

Project Description: **MDC PROS - LUDLAM TRAIL CORRIDOR**

Type of Work: **BIKE PATH/TRAIL**

SIS or Non-SIS: **No**

Extra Description:

		Proposed Funding (in \$000s)							
PHASE :	Funding Source	<2026	2025 - 2026	2026 - 2027	2027 - 2028	2028 - 2029	2029 - 2030	>2030	All Years
		15,051	0	0	0	0	0	0	15,051
CONSTRUCTION	Total	15,051	0	0	0	0	0	0	15,051

RESPONSIBLE AGENCY: **FDOT**

Item Segment TOTAL ALL Years ALL Phases: **\$15,051**

Item Number: 416660

Item TOTAL ALL Years ALL Phases ALL Segments: **\$35,052**

TPO Project No: **DT4177401**
 LRTP Ref: 06-10
 County: DIST/ST-WIDE
 Roadway ID:
 Lanes Exist:
 Lanes Improved:
 Lanes Added:
 Project Length:
 District: 6

Project Description: **ITS OPERATIONS CONSULTANTS / GRANTS**

Type of Work: **TRAFFIC MANAGEMENT CENTERS**

SIS or Non-SIS: **No**

Extra Description:

		Proposed Funding (in \$000s)							
PHASE :	Funding Source	<2026	2025 - 2026	2026 - 2027	2027 - 2028	2028 - 2029	2029 - 2030	>2030	All Years
		1,543	0	0	0	0	0	0	1,543
		8,314	0	0	0	0	0	0	8,314
OPERATIONS	Total	9,857	0	0	0	0	0	0	9,857

RESPONSIBLE AGENCY: **FDOT**

Item Segment TOTAL ALL Years ALL Phases: **\$9,857**

Item Number: 417740

Item TOTAL ALL Years ALL Phases ALL Segments: **\$21,096**

MIAMI-DADE TRANSPORTATION PLANNING ORGANIZATION
 TRANSPORTATION IMPROVEMENT PROGRAM
 PRIMARY STATE HIGHWAYS AND INTERMODAL



MISCELLANEOUS

TPO Project No: **DT4177402**
 LRTP Ref: 06-10
 County: MIAMI-DADE
 Roadway ID:
 Lanes Exist:
 Lanes Improved:
 Lanes Added:
 Project Length: 17.260
 District: 6

Project Description: **ITS EQUIPMENT REPLACEMENT - CONSULTANTS / GRANTS**

Type of Work: **ITS COMMUNICATION SYSTEM** SIS or Non-SIS: **Yes**

Extra Description:

PHASE :		Proposed Funding (in \$000s)								
		Funding Source	<2026	2025 - 2026	2026 - 2027	2027 - 2028	2028 - 2029	2029 - 2030	>2030	All Years
			273	0	0	0	0	0	0	273
DESIGN/BUILD	Total		273	0	0	0	0	0	0	273
			2,348	0	0	0	0	0	0	2,348
CAPITAL	Total		2,348	0	0	0	0	0	0	2,348

RESPONSIBLE AGENCY: **FDOT**

Item Segment **TOTAL ALL Years ALL Phases:** \$2,621
 Item Number: **417740** Item **TOTAL ALL Years ALL Phases ALL Segments:** \$21,096

TPO Project No: **DT4177403**
 LRTP Ref: 06-10
 County: DIST/ST-WIDE
 Roadway ID:
 Lanes Exist:
 Lanes Improved:
 Lanes Added:
 Project Length:
 District: 6

Project Description: **ITS OPERATIONS HARDWARE / SOFTWARE AND REPLACEMENT EQUIPMENT**

Type of Work: **TRAFFIC MANAGEMENT CENTERS** SIS or Non-SIS: **Yes**

Extra Description:

PHASE :		Proposed Funding (in \$000s)								
		Funding Source	<2026	2025 - 2026	2026 - 2027	2027 - 2028	2028 - 2029	2029 - 2030	>2030	All Years
			1,155	0	0	0	0	0	0	1,155
CAPITAL	Total		1,155	0	0	0	0	0	0	1,155

RESPONSIBLE AGENCY: **FDOT**

Item Segment **TOTAL ALL Years ALL Phases:** \$1,155
 Item Number: **417740** Item **TOTAL ALL Years ALL Phases ALL Segments:** \$21,096

MIAMI-DADE TRANSPORTATION PLANNING ORGANIZATION
 TRANSPORTATION IMPROVEMENT PROGRAM
 PRIMARY STATE HIGHWAYS AND INTERMODAL



MISCELLANEOUS

TPO Project No: **DT4177404**
 LRTP Ref: 06-10
 County: DIST/ST-WIDE
 Roadway ID:
 Lanes Exist:
 Lanes Improved:
 Lanes Added:
 Project Length:
 District: 6

Project Description: **DISTRICTWIDE ITS EQUIPMENT REPLACEMENT**

Type of Work: **OTHER ITS**

SIS or Non-SIS: **Yes**

Extra Description:

Proposed Funding (in \$000s)

PHASE :

Funding Source	<2026	2025 - 2026	2026 - 2027	2027 - 2028	2028 - 2029	2029 - 2030	>2030	All Years
	424	0	0	0	0	0	0	424
	7	0	0	0	0	0	0	7
DESIGN/BUILD Total	431	0	0	0	0	0	0	431
	1,209	0	0	0	0	0	0	1,209
CAPITAL Total	1,209	0	0	0	0	0	0	1,209

RESPONSIBLE AGENCY: FDOT

Item Segment TOTAL ALL Years ALL Phases: **\$1,640**

Item Number: 417740

Item TOTAL ALL Years ALL Phases ALL Segments: **\$21,096**

TPO Project No: **DT4177405**
 LRTP Ref: 06-10
 County: MIAMI-DADE
 Roadway ID:
 Lanes Exist:
 Lanes Improved:
 Lanes Added:
 Project Length:
 District: 6

Project Description: **ITS EQUIPMENT REPLACEMENT - CONSULTANTS / GRANTS**

Type of Work: **ITS COMMUNICATION SYSTEM**

SIS or Non-SIS: **Yes**

Extra Description:

Proposed Funding (in \$000s)

PHASE :

Funding Source	<2026	2025 - 2026	2026 - 2027	2027 - 2028	2028 - 2029	2029 - 2030	>2030	All Years
	79	0	0	0	0	0	0	79
CONSTRUCTION Total	79	0	0	0	0	0	0	79
	748	0	0	0	0	0	0	748
CAPITAL Total	748	0	0	0	0	0	0	748

RESPONSIBLE AGENCY: FDOT

Item Segment TOTAL ALL Years ALL Phases: **\$827**

Item Number: 417740

Item TOTAL ALL Years ALL Phases ALL Segments: **\$21,096**

MIAMI-DADE TRANSPORTATION PLANNING ORGANIZATION
 TRANSPORTATION IMPROVEMENT PROGRAM
 PRIMARY STATE HIGHWAYS AND INTERMODAL



MISCELLANEOUS

TPO Project No: **DT4177406**
 LRTP Ref: 06-10
 County: MIAMI-DADE
 Roadway ID:
 Lanes Exist:
 Lanes Improved:
 Lanes Added:
 Project Length:
 District: 6

Project Description: **ITS EQUIPMENT REPLACEMENT - CONSULTANTS / GRANTS**

Type of Work: **ITS COMMUNICATION SYSTEM** SIS or Non-SIS: **Yes**

Extra Description:

PHASE :		Proposed Funding (in \$000s)								
		Funding Source	<2026	2025 - 2026	2026 - 2027	2027 - 2028	2028 - 2029	2029 - 2030	>2030	All Years
			0	0	0	0	0	0	0	0
PRELIMINARY ENGINEERING	Total		0	0	0	0	0	0	0	0
			114	0	0	0	0	0	0	114
DESIGN/BUILD	Total		114	0	0	0	0	0	0	114
			978	0	0	0	0	0	0	978
CAPITAL	Total		978	0	0	0	0	0	0	978

RESPONSIBLE AGENCY: FDOT

Item Segment TOTAL ALL Years ALL Phases: **\$1,092**

Item Number: 417740

Item TOTAL ALL Years ALL Phases ALL Segments: **\$21,096**

TPO Project No: **DT4177407**
 LRTP Ref: 06-10
 County: MIAMI-DADE
 Roadway ID:
 Lanes Exist:
 Lanes Improved:
 Lanes Added:
 Project Length:
 District: 6

Project Description: **ITS EQUIPMENT REPLACEMENT - CONSULTANTS / GRANTS**

Type of Work: **ITS COMMUNICATION SYSTEM** SIS or Non-SIS: **Yes**

Extra Description:

PHASE :		Proposed Funding (in \$000s)								
		Funding Source	<2026	2025 - 2026	2026 - 2027	2027 - 2028	2028 - 2029	2029 - 2030	>2030	All Years
			2	0	0	0	0	0	0	2
PRELIMINARY ENGINEERING	Total		2	0	0	0	0	0	0	2
			7	0	0	0	0	0	0	7
DESIGN/BUILD	Total		90	0	0	0	0	0	0	90

MIAMI-DADE TRANSPORTATION PLANNING ORGANIZATION
 TRANSPORTATION IMPROVEMENT PROGRAM
 PRIMARY STATE HIGHWAYS AND INTERMODAL



MISCELLANEOUS

TPO Project No: **DT4177407**
 LRTP Ref: 06-10
 County: MIAMI-DADE
 Roadway ID:
 Lanes Exist:
 Lanes Improved:
 Lanes Added:
 Project Length:
 District: 6

Project Description: **ITS EQUIPMENT REPLACEMENT - CONSULTANTS / GRANTS**

Type of Work: **ITS COMMUNICATION SYSTEM** SIS or Non-SIS: **Yes**

Extra Description:

PHASE :		Proposed Funding (in \$000s)							
Funding Source	<2026	2025 - 2026	2026 - 2027	2027 - 2028	2028 - 2029	2029 - 2030	>2030	All Years	
	470	0	0	0	0	0	0	470	
CAPITAL Total	470	0	0	0	0	0	0	470	

RESPONSIBLE AGENCY: **FDOT**

Item Segment **TOTAL ALL Years ALL Phases:** **\$562**
 Item Number: 417740
 Item **TOTAL ALL Years ALL Phases ALL Segments:** **\$21,096**

TPO Project No: **DT4177408**
 LRTP Ref: 06-10
 County: MIAMI-DADE
 Roadway ID:
 Lanes Exist:
 Lanes Improved:
 Lanes Added:
 Project Length:
 District: 6

Project Description: **ITS EQUIPMENT REPLACEMENT - CONSULTANTS / GRANTS**

Type of Work: **ITS COMMUNICATION SYSTEM** SIS or Non-SIS: **Yes**

Extra Description:

PHASE :		Proposed Funding (in \$000s)							
Funding Source	<2026	2025 - 2026	2026 - 2027	2027 - 2028	2028 - 2029	2029 - 2030	>2030	All Years	
	124	0	0	0	0	0	0	124	
DESIGN/BUILD Total	124	0	0	0	0	0	0	124	
	989	0	0	0	0	0	0	989	
CAPITAL Total	989	0	0	0	0	0	0	989	

RESPONSIBLE AGENCY: **FDOT**

Item Segment **TOTAL ALL Years ALL Phases:** **\$1,113**
 Item Number: 417740
 Item **TOTAL ALL Years ALL Phases ALL Segments:** **\$21,096**

MIAMI-DADE TRANSPORTATION PLANNING ORGANIZATION
 TRANSPORTATION IMPROVEMENT PROGRAM
 PRIMARY STATE HIGHWAYS AND INTERMODAL



MISCELLANEOUS

TPO Project No: **DT4177409**
 LRTP Ref: 06-10
 County: MIAMI-DADE
 Roadway ID:
 Lanes Exist:
 Lanes Improved:
 Lanes Added:
 Project Length:
 District: 6

Project Description: **ITS EQUIPMENT REPLACEMENT - CONSULTANTS / GRANTS**

Type of Work: **ITS COMMUNICATION SYSTEM** SIS or Non-SIS: **Yes**

Extra Description:

PHASE :		Proposed Funding (in \$000s)							
Funding Source		<2026	2025 - 2026	2026 - 2027	2027 - 2028	2028 - 2029	2029 - 2030	>2030	All Years
		0	0	0	0	0	0	0	0
PRELIMINARY ENGINEERING	Total	0	0	0	0	0	0	0	0
		251	0	0	0	0	0	0	251
DESIGN/BUILD	Total	251	0	0	0	0	0	0	251
		1,978	0	0	0	0	0	0	1,978
CAPITAL	Total	1,978	0	0	0	0	0	0	1,978

RESPONSIBLE AGENCY: FDOT

Item Segment TOTAL ALL Years ALL Phases: **\$2,229**
 Item Number: 417740 Item TOTAL ALL Years ALL Phases ALL Segments: **\$21,096**

TPO Project No: **DT4180641**
 LRTP Ref: 06-10
 County: DIST/ST-WIDE
 Roadway ID:
 Lanes Exist:
 Lanes Improved:
 Lanes Added:
 Project Length:
 District: 6

Project Description: **DISTRICTWIDE (ADA) COMPLIANCE CONSULTANT**

Type of Work: **SIDEWALK** SIS or Non-SIS: **No**

Extra Description:

PHASE :		Proposed Funding (in \$000s)							
Funding Source		<2026	2025 - 2026	2026 - 2027	2027 - 2028	2028 - 2029	2029 - 2030	>2030	All Years
		0	10	0	0	0	0	0	10
		4,819	0	0	0	0	0	0	4,819
PRELIMINARY ENGINEERING	Total	4,819	10	0	0	0	0	0	4,829

RESPONSIBLE AGENCY: FDOT

Item Segment TOTAL ALL Years ALL Phases: **\$4,829**
 Item Number: 418064 Item TOTAL ALL Years ALL Phases ALL Segments: **\$6,640**

MIAMI-DADE TRANSPORTATION PLANNING ORGANIZATION
 TRANSPORTATION IMPROVEMENT PROGRAM
 PRIMARY STATE HIGHWAYS AND INTERMODAL



MISCELLANEOUS

TPO Project No: **DT4180642**
 LRTP Ref: 06-10
 County: DIST/ST-WIDE
 Roadway ID:
 Lanes Exist:
 Lanes Improved:
 Lanes Added:
 Project Length:
 District: 6

Project Description: **DISTRICTWIDE (ADA) COMPLIANCE CONSULTANT**

Type of Work: **PRELIMINARY ENGINEERING** SIS or Non-SIS: **No**

Extra Description:

		Proposed Funding (in \$000s)							
PHASE :	Funding Source	<2026	2025 - 2026	2026 - 2027	2027 - 2028	2028 - 2029	2029 - 2030	>2030	All Years
	DIH	0	11	10	10	10	0	0	41
	DS	125	300	300	300	300	0	0	1,325
PRELIMINARY ENGINEERING	Total	125	311	310	310	310	0	0	1,366

RESPONSIBLE AGENCY: **FDOT**

Item Segment **TOTAL ALL Years ALL Phases:** \$1,366
 Item Number: **418064** Item **TOTAL ALL Years ALL Phases ALL Segments:** \$6,640

TPO Project No: **DT4180643**
 LRTP Ref: 06-09
 County: DIST/ST-WIDE
 Roadway ID:
 Lanes Exist:
 Lanes Improved:
 Lanes Added:
 Project Length:
 District: 6

Project Description: **DISTRICTWIDE (ADA) COMPLIANCE CONSULTANT**

Type of Work: **PRELIMINARY ENGINEERING** SIS or Non-SIS: **No**

Extra Description:

		Proposed Funding (in \$000s)							
PHASE :	Funding Source	<2026	2025 - 2026	2026 - 2027	2027 - 2028	2028 - 2029	2029 - 2030	>2030	All Years
	DIH	0	0	0	0	10	10	0	20
	DS	0	0	0	0	125	300	0	425
PRELIMINARY ENGINEERING	Total	0	0	0	0	135	310	0	445

RESPONSIBLE AGENCY: **FDOT**

Item Segment **TOTAL ALL Years ALL Phases:** \$445
 Item Number: **418064** Item **TOTAL ALL Years ALL Phases ALL Segments:** \$6,640

MIAMI-DADE TRANSPORTATION PLANNING ORGANIZATION
 TRANSPORTATION IMPROVEMENT PROGRAM
 PRIMARY STATE HIGHWAYS AND INTERMODAL



MISCELLANEOUS

TPO Project No: **DT4251441**
 LRTP Ref: 06-10
 County: DIST/ST-WIDE
 Roadway ID:
 Lanes Exist:
 Lanes Improved:
 Lanes Added:
 Project Length:
 District: 6

Project Description: **DISTRICTWIDE GENERAL CONSULTANT FOR PLANS REVIEW & DESIGN SERVICES**

Type of Work: **PRELIMINARY ENGINEERING** SIS or Non-SIS: **No**
 Extra Description:

PHASE :		Proposed Funding (in \$000s)								
		Funding Source	<2026	2025 - 2026	2026 - 2027	2027 - 2028	2028 - 2029	2029 - 2030	>2030	All Years
			6,328	0	0	0	0	0	0	6,328
PRELIMINARY ENGINEERING	Total		6,328	0	0	0	0	0	0	6,328

RESPONSIBLE AGENCY: **FDOT**

Item Segment TOTAL ALL Years ALL Phases: **\$6,328**

Item Number: 425144

Item TOTAL ALL Years ALL Phases ALL Segments: **\$121,248**

TPO Project No: **DT4251442**
 LRTP Ref: 06-10
 County: DIST/ST-WIDE
 Roadway ID:
 Lanes Exist:
 Lanes Improved:
 Lanes Added:
 Project Length:
 District: 6

Project Description: **DISTRICTWIDE GENERAL CONSULTANT ENGINEERING SERVICES CONTRACT #1**

Type of Work: **PRELIMINARY ENGINEERING** SIS or Non-SIS: **No**
 Extra Description:

PHASE :		Proposed Funding (in \$000s)								
		Funding Source	<2026	2025 - 2026	2026 - 2027	2027 - 2028	2028 - 2029	2029 - 2030	>2030	All Years
			19,821	0	0	0	0	0	0	19,821
PRELIMINARY ENGINEERING	Total		19,821	0	0	0	0	0	0	19,821
			136	0	0	0	0	0	0	136
CONSTRUCTION	Total		136	0	0	0	0	0	0	136

RESPONSIBLE AGENCY: **FDOT**

Item Segment TOTAL ALL Years ALL Phases: **\$19,957**

Item Number: 425144

Item TOTAL ALL Years ALL Phases ALL Segments: **\$121,248**

MIAMI-DADE TRANSPORTATION PLANNING ORGANIZATION
TRANSPORTATION IMPROVEMENT PROGRAM
PRIMARY STATE HIGHWAYS AND INTERMODAL



MISCELLANEOUS

TPO Project No: **DT4251443**
 LRTP Ref: 06-10
 County: DIST/ST-WIDE
 Roadway ID:
 Lanes Exist:
 Lanes Improved:
 Lanes Added:
 Project Length:
 District: 6

Project Description: **DISTRICTWIDE GENERAL CONSULTANT ENGINEERING SERVICES CONTRACT #2**

Type of Work: **PRELIMINARY ENGINEERING** SIS or Non-SIS: **No**

Extra Description:

PHASE :		Proposed Funding (in \$000s)								
		Funding Source	<2026	2025 - 2026	2026 - 2027	2027 - 2028	2028 - 2029	2029 - 2030	>2030	All Years
			11,115	0	0	0	0	0	0	11,115
PRELIMINARY ENGINEERING	Total		11,115	0	0	0	0	0	0	11,115
			477	0	0	0	0	0	0	477
CONSTRUCTION	Total		477	0	0	0	0	0	0	477

RESPONSIBLE AGENCY: **FDOT**

Item Segment **TOTAL ALL Years ALL Phases:** **\$11,592**
 Item Number: **425144** Item **TOTAL ALL Years ALL Phases ALL Segments:** **\$121,248**

TPO Project No: **DT4251444**
 LRTP Ref: 06-10
 County: DIST/ST-WIDE
 Roadway ID:
 Lanes Exist:
 Lanes Improved:
 Lanes Added:
 Project Length:
 District: 6

Project Description: **DISTRICTWIDE GENERAL CONSULTANT ENGINEERING SERVICES CONTRACT #1**

Type of Work: **PRELIMINARY ENGINEERING** SIS or Non-SIS: **No**

Extra Description:

PHASE :		Proposed Funding (in \$000s)								
		Funding Source	<2026	2025 - 2026	2026 - 2027	2027 - 2028	2028 - 2029	2029 - 2030	>2030	All Years
		DDR	646	3,685	0	0	0	0	0	4,331
		DIH	0	16	0	0	0	0	0	16
		DS	15,939	0	0	0	0	0	0	15,939
PRELIMINARY ENGINEERING	Total		16,585	3,701	0	0	0	0	0	20,286
		DS	39	0	0	0	0	0	0	39
CONSTRUCTION	Total		39	0	0	0	0	0	0	39

RESPONSIBLE AGENCY: **FDOT**

Item Segment **TOTAL ALL Years ALL Phases:** **\$20,325**
 Item Number: **425144** Item **TOTAL ALL Years ALL Phases ALL Segments:** **\$121,248**

MIAMI-DADE TRANSPORTATION PLANNING ORGANIZATION
 TRANSPORTATION IMPROVEMENT PROGRAM
 PRIMARY STATE HIGHWAYS AND INTERMODAL



MISCELLANEOUS

TPO Project No: **DT4251445**
 LRTP Ref: 06-10
 County: DIST/ST-WIDE
 Roadway ID:
 Lanes Exist:
 Lanes Improved:
 Lanes Added:
 Project Length:
 District: 6

Project Description: **DISTRICTWIDE GENERAL CONSULTANT ENGINEERING SERVICES CONTRACT #2**

Type of Work: **PRELIMINARY ENGINEERING** SIS or Non-SIS: **No**

Extra Description:

		Proposed Funding (in \$000s)							
PHASE :	Funding Source	<2026	2025 - 2026	2026 - 2027	2027 - 2028	2028 - 2029	2029 - 2030	>2030	All Years
	DDR	1,574	3,375	0	0	0	0	0	4,949
	DIH	0	16	0	0	0	0	0	16
	DS	15,421	0	0	0	0	0	0	15,421
PRELIMINARY ENGINEERING	Total	16,995	3,391	0	0	0	0	0	20,386
	DS	9	0	0	0	0	0	0	9
CONSTRUCTION	Total	9	0	0	0	0	0	0	9

RESPONSIBLE AGENCY: FDOT

Item Segment TOTAL ALL Years ALL Phases: **\$20,395**
 Item Number: 425144 Item TOTAL ALL Years ALL Phases ALL Segments: **\$121,248**

TPO Project No: **DT4251446**
 LRTP Ref: 06-10
 County: DIST/ST-WIDE
 Roadway ID:
 Lanes Exist:
 Lanes Improved:
 Lanes Added:
 Project Length:
 District: 6

Project Description: **DISTRICTWIDE GENERAL CONSULTANT ENGINEERING SERVICES CONTRACT #1**

Type of Work: **PRELIMINARY ENGINEERING** SIS or Non-SIS: **No**

Extra Description:

		Proposed Funding (in \$000s)							
PHASE :	Funding Source	<2026	2025 - 2026	2026 - 2027	2027 - 2028	2028 - 2029	2029 - 2030	>2030	All Years
	DDR	0	1,300	5,872	1,862	5,000	5,000	0	19,034
	DIH	0	5	5	5	5	5	0	25
	DS	0	0	0	2,267	0	0	0	2,267
PRELIMINARY ENGINEERING	Total	0	1,305	5,877	4,134	5,005	5,005	0	21,326

RESPONSIBLE AGENCY: FDOT

Item Segment TOTAL ALL Years ALL Phases: **\$21,326**
 Item Number: 425144 Item TOTAL ALL Years ALL Phases ALL Segments: **\$121,248**

MIAMI-DADE TRANSPORTATION PLANNING ORGANIZATION
 TRANSPORTATION IMPROVEMENT PROGRAM
 PRIMARY STATE HIGHWAYS AND INTERMODAL



MISCELLANEOUS

TPO Project No: **DT4251447**
 LRTP Ref: 06-10
 County: DIST/ST-WIDE
 Roadway ID:
 Lanes Exist:
 Lanes Improved:
 Lanes Added:
 Project Length:
 District: 6

Project Description: **DISTRICTWIDE GENERAL CONSULTANT ENGINEERING SERVICES CONTRACT #2**

Type of Work: **PRELIMINARY ENGINEERING** SIS or Non-SIS: **No**

Extra Description:

		Proposed Funding (in \$000s)							
PHASE :	Funding Source	<2026	2025 - 2026	2026 - 2027	2027 - 2028	2028 - 2029	2029 - 2030	>2030	All Years
	DDR	0	1,300	5,000	0	5,000	5,000	0	16,300
	DIH	0	5	5	5	5	5	0	25
	DS	0	0	0	5,000	0	0	0	5,000
PRELIMINARY ENGINEERING	Total	0	1,305	5,005	5,005	5,005	5,005	0	21,325

RESPONSIBLE AGENCY: FDOT

Item Number: 425144
 Item Segment TOTAL ALL Years ALL Phases: \$21,325
 Item TOTAL ALL Years ALL Phases ALL Segments: \$121,248

TPO Project No: **DT4254021**
 LRTP Ref: 06-10
 County: DIST/ST-WIDE
 Roadway ID:
 Lanes Exist:
 Lanes Improved:
 Lanes Added:
 Project Length:
 District: 6

Project Description: **DISTRICTWIDE LANDSCAPE DESIGN CONSULTANT**

Type of Work: **LANDSCAPING** SIS or Non-SIS: **No**

Extra Description:

		Proposed Funding (in \$000s)							
PHASE :	Funding Source	<2026	2025 - 2026	2026 - 2027	2027 - 2028	2028 - 2029	2029 - 2030	>2030	All Years
	DIH	304	87	0	0	0	0	0	391
	DS	4,441	0	0	0	0	0	0	4,441
PRELIMINARY ENGINEERING	Total	4,745	87	0	0	0	0	0	4,832
	D	41	0	0	0	0	0	0	41
MAINTENANCE	Total	41	0	0	0	0	0	0	41

RESPONSIBLE AGENCY: FDOT

Item Number: 425402
 Item Segment TOTAL ALL Years ALL Phases: \$4,873
 Item TOTAL ALL Years ALL Phases ALL Segments: \$9,854

MIAMI-DADE TRANSPORTATION PLANNING ORGANIZATION
 TRANSPORTATION IMPROVEMENT PROGRAM
 PRIMARY STATE HIGHWAYS AND INTERMODAL



MISCELLANEOUS

TPO Project No: **DT4254022**
 LRTP Ref: 06-10
 County: DIST/ST-WIDE
 Roadway ID:
 Lanes Exist:
 Lanes Improved:
 Lanes Added:
 Project Length:
 District: 6

Project Description: **DISTRICTWIDE LANDSCAPE DESIGN CONSULTANT**

Type of Work: **LANDSCAPING**

SIS or Non-SIS: **No**

Extra Description:

		Proposed Funding (in \$000s)							
PHASE :	Funding Source	<2026	2025 - 2026	2026 - 2027	2027 - 2028	2028 - 2029	2029 - 2030	>2030	All Years
	DIH	58	25	0	0	0	0	0	83
	DS	741	125	0	0	0	0	0	866
PRELIMINARY ENGINEERING	Total	799	150	0	0	0	0	0	949
	DDR	9	0	0	0	0	0	0	9
	DS	4	0	0	0	0	0	0	4
CONSTRUCTION	Total	13	0	0	0	0	0	0	13

RESPONSIBLE AGENCY: FDOT

Item Number: 425402
 Item Segment TOTAL ALL Years ALL Phases: \$962
 Item TOTAL ALL Years ALL Phases ALL Segments: \$9,854

TPO Project No: **DT4254023**
 LRTP Ref: 06-10
 County: DIST/ST-WIDE
 Roadway ID:
 Lanes Exist:
 Lanes Improved:
 Lanes Added:
 Project Length:
 District: 6

Project Description: **DISTRICTWIDE LANDSCAPE DESIGN CONSULTANT**

Type of Work: **LANDSCAPING**

SIS or Non-SIS: **No**

Extra Description:

		Proposed Funding (in \$000s)							
PHASE :	Funding Source	<2026	2025 - 2026	2026 - 2027	2027 - 2028	2028 - 2029	2029 - 2030	>2030	All Years
	DIH	4	20	0	0	0	0	0	24
	DS	761	250	0	0	0	0	0	1,011
PRELIMINARY ENGINEERING	Total	765	270	0	0	0	0	0	1,035

RESPONSIBLE AGENCY: FDOT

Item Number: 425402
 Item Segment TOTAL ALL Years ALL Phases: \$1,035
 Item TOTAL ALL Years ALL Phases ALL Segments: \$9,854

MIAMI-DADE TRANSPORTATION PLANNING ORGANIZATION
 TRANSPORTATION IMPROVEMENT PROGRAM
 PRIMARY STATE HIGHWAYS AND INTERMODAL



MISCELLANEOUS

TPO Project No: **DT4254024**
 LRTP Ref: 06-10
 County: DIST/ST-WIDE
 Roadway ID:
 Lanes Exist:
 Lanes Improved:
 Lanes Added:
 Project Length:
 District: 6

Project Description: **DISTRICTWIDE LANDSCAPE DESIGN CONSULTANT**

Type of Work: **LANDSCAPING**

SIS or Non-SIS: **No**

Extra Description:

PHASE :

Proposed Funding (in \$000s)								
Funding Source	<2026	2025 - 2026	2026 - 2027	2027 - 2028	2028 - 2029	2029 - 2030	>2030	All Years
DIH	0	21	20	20	10	0	0	71
DS	100	250	260	120	100	0	0	830
PRELIMINARY ENGINEERING	Total	100	271	280	140	110	0	901

RESPONSIBLE AGENCY: **FDOT**

Item Segment **TOTAL ALL Years ALL Phases:** **\$901**

Item Number: **425402**

Item **TOTAL ALL Years ALL Phases ALL Segments:** **\$9,854**

TPO Project No: **DT4254025**
 LRTP Ref: 06-10
 County: DIST/ST-WIDE
 Roadway ID:
 Lanes Exist:
 Lanes Improved:
 Lanes Added:
 Project Length:
 District: 6

Project Description: **DISTRICTWIDE LANDSCAPE DESIGN CONSULTANT**

Type of Work: **LANDSCAPING**

SIS or Non-SIS: **No**

Extra Description:

PHASE :

Proposed Funding (in \$000s)								
Funding Source	<2026	2025 - 2026	2026 - 2027	2027 - 2028	2028 - 2029	2029 - 2030	>2030	All Years
DIH	0	25	20	20	10	0	0	75
DS	98	250	260	120	100	0	0	828
PRELIMINARY ENGINEERING	Total	98	275	280	140	110	0	903

RESPONSIBLE AGENCY: **FDOT**

Item Segment **TOTAL ALL Years ALL Phases:** **\$903**

Item Number: **425402**

Item **TOTAL ALL Years ALL Phases ALL Segments:** **\$9,854**

MIAMI-DADE TRANSPORTATION PLANNING ORGANIZATION
 TRANSPORTATION IMPROVEMENT PROGRAM
 PRIMARY STATE HIGHWAYS AND INTERMODAL



MISCELLANEOUS

TPO Project No: **DT4254026**
 LRTP Ref: 06-10
 County: DIST/ST-WIDE
 Roadway ID:
 Lanes Exist:
 Lanes Improved:
 Lanes Added:
 Project Length:
 District: 6

Project Description: **DISTRICTWIDE LANDSCAPE DESIGN CONSULTANT**

Type of Work: **LANDSCAPING**

SIS or Non-SIS: **No**

Extra Description:

PHASE :

		Proposed Funding (in \$000s)							
Funding Source	<2026	2025 - 2026	2026 - 2027	2027 - 2028	2028 - 2029	2029 - 2030	>2030	All Years	
DIH	0	0	0	0	20	20	0	40	
DS	0	0	0	0	200	350	0	550	
PRELIMINARY ENGINEERING	Total	0	0	0	0	220	370	590	

RESPONSIBLE AGENCY: **FDOT**

Item Segment **TOTAL ALL Years ALL Phases:** **\$590**

Item Number: **425402**

Item **TOTAL ALL Years ALL Phases ALL Segments:** **\$9,854**

TPO Project No: **DT4254027**
 LRTP Ref: 06-10
 County: DIST/ST-WIDE
 Roadway ID:
 Lanes Exist:
 Lanes Improved:
 Lanes Added:
 Project Length:
 District: 6

Project Description: **DISTRICTWIDE LANDSCAPE DESIGN CONSULTANT**

Type of Work: **LANDSCAPING**

SIS or Non-SIS: **No**

Extra Description:

PHASE :

		Proposed Funding (in \$000s)							
Funding Source	<2026	2025 - 2026	2026 - 2027	2027 - 2028	2028 - 2029	2029 - 2030	>2030	All Years	
DIH	0	0	0	0	20	20	0	40	
DS	0	0	0	0	200	350	0	550	
PRELIMINARY ENGINEERING	Total	0	0	0	0	220	370	590	

RESPONSIBLE AGENCY: **FDOT**

Item Segment **TOTAL ALL Years ALL Phases:** **\$590**

Item Number: **425402**

Item **TOTAL ALL Years ALL Phases ALL Segments:** **\$9,854**

MIAMI-DADE TRANSPORTATION PLANNING ORGANIZATION
 TRANSPORTATION IMPROVEMENT PROGRAM
 PRIMARY STATE HIGHWAYS AND INTERMODAL



MISCELLANEOUS

TPO Project No: **DT4318681**
 LRTP Ref: 06-09
 County: DIST/ST-WIDE
 Roadway ID:
 Lanes Exist:
 Lanes Improved:
 Lanes Added:
 Project Length:
 District: 6

Project Description: **DISTRICTWIDE PUBLIC INFORMATION SERVICES ON DIST 6 CONSTRUCTION PROJECTS**

Type of Work: **PUBLIC INFORMATION/EDUCATION** SIS or Non-SIS: **No**
 Extra Description:

PHASE :		Proposed Funding (in \$000s)								
		Funding Source	<2026	2025 - 2026	2026 - 2027	2027 - 2028	2028 - 2029	2029 - 2030	>2030	All Years
			3,445	0	0	0	0	0	0	3,445
CONSTRUCTION	Total		3,445	0	0	0	0	0	0	3,445

RESPONSIBLE AGENCY: FDOT

Item Segment TOTAL ALL Years ALL Phases: **\$3,445**

Item Number: 431868

Item TOTAL ALL Years ALL Phases ALL Segments: **\$16,396**

TPO Project No: **DT4318682**
 LRTP Ref: 06-09
 County: DIST/ST-WIDE
 Roadway ID:
 Lanes Exist:
 Lanes Improved:
 Lanes Added:
 Project Length:
 District: 6

Project Description: **DISTRICTWIDE PUBLIC INFORMATION SERVICES ON DIST 6 CONSTRUCTION PROJECTS**

Type of Work: **PUBLIC INFORMATION/EDUCATION** SIS or Non-SIS: **No**
 Extra Description:

PHASE :		Proposed Funding (in \$000s)								
		Funding Source	<2026	2025 - 2026	2026 - 2027	2027 - 2028	2028 - 2029	2029 - 2030	>2030	All Years
			3,437	0	0	0	0	0	0	3,437
CONSTRUCTION	Total		3,437	0	0	0	0	0	0	3,437

RESPONSIBLE AGENCY: FDOT

Item Segment TOTAL ALL Years ALL Phases: **\$3,437**

Item Number: 431868

Item TOTAL ALL Years ALL Phases ALL Segments: **\$16,396**

MIAMI-DADE TRANSPORTATION PLANNING ORGANIZATION
 TRANSPORTATION IMPROVEMENT PROGRAM
 PRIMARY STATE HIGHWAYS AND INTERMODAL



MISCELLANEOUS

TPO Project No: **DT4318683**
 LRTP Ref: 06-09
 County: DIST/ST-WIDE
 Roadway ID:
 Lanes Exist:
 Lanes Improved:
 Lanes Added:
 Project Length:
 District: 6

Project Description: **DISTRICTWIDE PUBLIC COMMUNICATION SERVICES FOR MISCELLANEOUS CONSTRUCTION PROJECTS**

Type of Work: **PUBLIC INFORMATION/EDUCATION** SIS or Non-SIS: **No**
 Extra Description:

		Proposed Funding (in \$000s)							
PHASE :	Funding Source	<2026	2025 - 2026	2026 - 2027	2027 - 2028	2028 - 2029	2029 - 2030	>2030	All Years
	DIH	70	25	0	0	0	0	0	95
	DS	2,388	250	0	0	0	0	0	2,638
CONSTRUCTION	Total	2,458	275	0	0	0	0	0	2,733

RESPONSIBLE AGENCY: **FDOT**

Item Segment **TOTAL ALL Years ALL Phases:** **\$2,733**
 Item Number: **431868** Item **TOTAL ALL Years ALL Phases ALL Segments:** **\$16,396**

TPO Project No: **DT4318684**
 LRTP Ref: 06-09
 County: DIST/ST-WIDE
 Roadway ID:
 Lanes Exist:
 Lanes Improved:
 Lanes Added:
 Project Length:
 District: 6

Project Description: **DISTRICTWIDE PUBLIC COMMUNICATION SERVICES FOR MISCELLANEOUS CONSTRUCTION PROJECTS**

Type of Work: **PUBLIC INFORMATION/EDUCATION** SIS or Non-SIS: **No**
 Extra Description:

		Proposed Funding (in \$000s)							
PHASE :	Funding Source	<2026	2025 - 2026	2026 - 2027	2027 - 2028	2028 - 2029	2029 - 2030	>2030	All Years
	DIH	0	5	5	5	0	0	0	15
	DS	300	300	400	300	0	0	0	1,300
CONSTRUCTION	Total	300	305	405	305	0	0	0	1,315

RESPONSIBLE AGENCY: **FDOT**

Item Segment **TOTAL ALL Years ALL Phases:** **\$1,315**
 Item Number: **431868** Item **TOTAL ALL Years ALL Phases ALL Segments:** **\$16,396**

MIAMI-DADE TRANSPORTATION PLANNING ORGANIZATION
 TRANSPORTATION IMPROVEMENT PROGRAM
 PRIMARY STATE HIGHWAYS AND INTERMODAL



MISCELLANEOUS

TPO Project No: **DT4318685**
 LRTP Ref: 06-09
 County: DIST/ST-WIDE
 Roadway ID:
 Lanes Exist:
 Lanes Improved:
 Lanes Added:
 Project Length:
 District: 6

Project Description: **DISTRICTWIDE PUBLIC COMMUNICATION SERVICES FOR MISCELLANEOUS CONSTRUCTION PROJECTS**

Type of Work: **PUBLIC INFORMATION/EDUCATION** SIS or Non-SIS: **No**
 Extra Description:

		Proposed Funding (in \$000s)							
PHASE :	Funding Source	<2026	2025 - 2026	2026 - 2027	2027 - 2028	2028 - 2029	2029 - 2030	>2030	All Years
	DIH	0	6	5	0	0	0	0	11
	DS	775	500	225	0	0	0	0	1,500
CONSTRUCTION	Total	775	506	230	0	0	0	0	1,511

RESPONSIBLE AGENCY: **FDOT**

Item Segment **TOTAL ALL Years ALL Phases:** **\$1,511**
 Item Number: **431868** Item **TOTAL ALL Years ALL Phases ALL Segments:** **\$16,396**

TPO Project No: **DT4318686**
 LRTP Ref: 06-09
 County: DIST/ST-WIDE
 Roadway ID:
 Lanes Exist:
 Lanes Improved:
 Lanes Added:
 Project Length:
 District: 6

Project Description: **DISTRICTWIDE PUBLIC INFORMATION SERVICES ON DIST 6 CONSTRUCTION PROJECTS**

Type of Work: **PUBLIC INFORMATION/EDUCATION** SIS or Non-SIS: **No**
 Extra Description:

		Proposed Funding (in \$000s)							
PHASE :	Funding Source	<2026	2025 - 2026	2026 - 2027	2027 - 2028	2028 - 2029	2029 - 2030	>2030	All Years
	DIH	0	0	5	5	5	0	0	15
	DS	0	0	500	400	400	0	0	1,300
CONSTRUCTION	Total	0	0	505	405	405	0	0	1,315

RESPONSIBLE AGENCY: **FDOT**

Item Segment **TOTAL ALL Years ALL Phases:** **\$1,315**
 Item Number: **431868** Item **TOTAL ALL Years ALL Phases ALL Segments:** **\$16,396**

MIAMI-DADE TRANSPORTATION PLANNING ORGANIZATION
 TRANSPORTATION IMPROVEMENT PROGRAM
 PRIMARY STATE HIGHWAYS AND INTERMODAL



MISCELLANEOUS

TPO Project No: **DT4318687**
 LRTP Ref: 06-09
 County: DIST/ST-WIDE
 Roadway ID:
 Lanes Exist:
 Lanes Improved:
 Lanes Added:
 Project Length:
 District: 6

Project Description: **DISTRICTWIDE PUBLIC INFORMATION SERVICES ON DIST 6 CONSTRUCTION PROJECTS**

Type of Work: **PUBLIC INFORMATION/EDUCATION** SIS or Non-SIS: **No**

Extra Description:

PHASE :		Proposed Funding (in \$000s)							
Funding Source	<2026	2025 - 2026	2026 - 2027	2027 - 2028	2028 - 2029	2029 - 2030	>2030	All Years	
DIH	0	0	0	0	5	5	0	10	
DS	0	0	0	0	100	400	0	500	
CONSTRUCTION Total	0	0	0	0	105	405	0	510	

RESPONSIBLE AGENCY: **FDOT**

Item Segment **TOTAL ALL Years ALL Phases:** \$510
 Item Number: **431868** Item **TOTAL ALL Years ALL Phases ALL Segments:** \$16,396

TPO Project No: **DT4318688**
 LRTP Ref: 06-09
 County: DIST/ST-WIDE
 Roadway ID:
 Lanes Exist:
 Lanes Improved:
 Lanes Added:
 Project Length:
 District: 6

Project Description: **DISTRICTWIDE PUBLIC INFORMATION SERVICES ON DIST 6 CONSTRUCTION PROJECTS**

Type of Work: **PUBLIC INFORMATION/EDUCATION** SIS or Non-SIS: **No**

Extra Description:

PHASE :		Proposed Funding (in \$000s)							
Funding Source	<2026	2025 - 2026	2026 - 2027	2027 - 2028	2028 - 2029	2029 - 2030	>2030	All Years	
DIH	0	0	5	5	5	5	0	20	
DS	0	0	275	400	500	225	0	1,400	
CONSTRUCTION Total	0	0	280	405	505	230	0	1,420	

RESPONSIBLE AGENCY: **FDOT**

Item Segment **TOTAL ALL Years ALL Phases:** \$1,420
 Item Number: **431868** Item **TOTAL ALL Years ALL Phases ALL Segments:** \$16,396

MIAMI-DADE TRANSPORTATION PLANNING ORGANIZATION
 TRANSPORTATION IMPROVEMENT PROGRAM
 PRIMARY STATE HIGHWAYS AND INTERMODAL



MISCELLANEOUS

TPO Project No: **DT4318689**
 LRTP Ref: 06-09
 County: DIST/ST-WIDE
 Roadway ID:
 Lanes Exist:
 Lanes Improved:
 Lanes Added:
 Project Length:
 District: 6

Project Description: **DISTRICTWIDE PUBLIC INFORMATION SERVICES ON DIST 6 CONSTRUCTION PROJECTS**

Type of Work: **PUBLIC INFORMATION/EDUCATION** SIS or Non-SIS: **No**

Extra Description:

PHASE :		Proposed Funding (in \$000s)							All Years
		<2026	2025 - 2026	2026 - 2027	2027 - 2028	2028 - 2029	2029 - 2030	>2030	
DIH		0	0	0	0	5	5	0	10
DS		0	0	0	0	200	500	0	700
CONSTRUCTION	Total	0	0	0	0	205	505	0	710

RESPONSIBLE AGENCY: **FDOT**

Item Segment **TOTAL ALL Years ALL Phases:** \$710
 Item Number: **431868** Item **TOTAL ALL Years ALL Phases ALL Segments:** \$16,396

TPO Project No: **DT4325901**
 LRTP Ref: 06-10
 County: MIAMI-DADE
 Roadway ID:
 Lanes Exist:
 Lanes Improved:
 Lanes Added:
 Project Length:
 District: 6

Project Description: **MIAMI-DADE COUNTYWIDE - PLANNING CONSULTANT SUPPORT**

Type of Work: **TRANSPORTATION PLANNING** SIS or Non-SIS: **No**

Extra Description:

PHASE :		Proposed Funding (in \$000s)							All Years
		<2026	2025 - 2026	2026 - 2027	2027 - 2028	2028 - 2029	2029 - 2030	>2030	
		1,715	0	0	0	0	0	0	1,715
PROJECT DEVELOPMENT AND ENVIRONMENTAL	Total	1,715	0	0	0	0	0	0	1,715

RESPONSIBLE AGENCY: **FDOT**

Item Segment **TOTAL ALL Years ALL Phases:** \$1,715
 Item Number: **432590** Item **TOTAL ALL Years ALL Phases ALL Segments:** \$4,068

MIAMI-DADE TRANSPORTATION PLANNING ORGANIZATION
 TRANSPORTATION IMPROVEMENT PROGRAM
 PRIMARY STATE HIGHWAYS AND INTERMODAL



MISCELLANEOUS

TPO Project No: **DT4325903**
 LRTP Ref: 06-10
 County: MIAMI-DADE
 Roadway ID:
 Lanes Exist:
 Lanes Improved:
 Lanes Added:
 Project Length:
 District: 6

Project Description: **DISTRICTWIDE PLANNING CONSULTANT SUPPORT**

Type of Work: **TRANSPORTATION PLANNING** SIS or Non-SIS: **No**

Extra Description:

PHASE :

Funding Source	Proposed Funding (in \$000s)							All Years
	<2026	2025 - 2026	2026 - 2027	2027 - 2028	2028 - 2029	2029 - 2030	>2030	
DDR	1,050	0	0	0	0	0	0	1,050
DIH	0	1	0	0	0	0	0	1
Total	1,050	1	0	0	0	0	0	1,051

PROJECT DEVELOPMENT AND ENVIRONMENTAL

RESPONSIBLE AGENCY: **FDOT**

Item Segment TOTAL ALL Years ALL Phases: **\$1,051**

Item Number: **432590**

Item TOTAL ALL Years ALL Phases ALL Segments: **\$4,068**

TPO Project No: **DT4325904**
 LRTP Ref: 06-10
 County: MIAMI-DADE
 Roadway ID:
 Lanes Exist:
 Lanes Improved:
 Lanes Added:
 Project Length:
 District: 6

Project Description: **DISTRICTWIDE PLANNING CONSULTANT SUPPORT**

Type of Work: **TRANSPORTATION PLANNING** SIS or Non-SIS: **No**

Extra Description:

PHASE :

Funding Source	Proposed Funding (in \$000s)							All Years
	<2026	2025 - 2026	2026 - 2027	2027 - 2028	2028 - 2029	2029 - 2030	>2030	
DDR	150	211	300	300	300	0	0	1,261
DIH	0	11	10	10	10	0	0	41
Total	150	222	310	310	310	0	0	1,302

PROJECT DEVELOPMENT AND ENVIRONMENTAL

RESPONSIBLE AGENCY: **FDOT**

Item Segment TOTAL ALL Years ALL Phases: **\$1,302**

Item Number: **432590**

Item TOTAL ALL Years ALL Phases ALL Segments: **\$4,068**

MIAMI-DADE TRANSPORTATION PLANNING ORGANIZATION
 TRANSPORTATION IMPROVEMENT PROGRAM
 PRIMARY STATE HIGHWAYS AND INTERMODAL



MISCELLANEOUS

TPO Project No: **DT4327931**
 LRTP Ref: 06-09
 County: DIST/ST-WIDE
 Roadway ID:
 Lanes Exist:
 Lanes Improved:
 Lanes Added:
 Project Length:
 District: 6

Project Description: **DISTRICTWIDE LOCATION SURVEY SUPPORT**

Type of Work: **PRELIMINARY ENGINEERING** SIS or Non-SIS: **No**

Extra Description:

PHASE :		Proposed Funding (in \$000s)							All Years
		<2026	2025 - 2026	2026 - 2027	2027 - 2028	2028 - 2029	2029 - 2030	>2030	
DIH		3,498	79	50	50	50	50	0	3,777
DS		57	0	0	0	0	0	0	57
PRELIMINARY ENGINEERING	Total	3,555	79	50	50	50	50	0	3,834

RESPONSIBLE AGENCY: **FDOT**

Item Segment **TOTAL ALL Years ALL Phases:** **\$3,834**

Item Number: **432793** Item **TOTAL ALL Years ALL Phases ALL Segments:** **\$3,834**

TPO Project No: **DT4338912**
 LRTP Ref: 06-10
 County: DIST/ST-WIDE
 Roadway ID:
 Lanes Exist:
 Lanes Improved:
 Lanes Added:
 Project Length:
 District: 6

Project Description: **SOUTHEAST FLORIDA REGIONAL CLIMATE CHANGE PILOT PROJECT**

Type of Work: **CORRIDOR/SUBAREA PLANNING** SIS or Non-SIS: **No**

Extra Description:

PHASE :		Proposed Funding (in \$000s)							All Years
		<2026	2025 - 2026	2026 - 2027	2027 - 2028	2028 - 2029	2029 - 2030	>2030	
		5	0	0	0	0	0	0	5
PROJECT DEVELOPMENT AND ENVIRONMENTAL	Total	5	0	0	0	0	0	0	5

RESPONSIBLE AGENCY: **FDOT**

Item Segment **TOTAL ALL Years ALL Phases:** **\$5**

Item Number: **433891** Item **TOTAL ALL Years ALL Phases ALL Segments:** **\$191**

MIAMI-DADE TRANSPORTATION PLANNING ORGANIZATION
 TRANSPORTATION IMPROVEMENT PROGRAM
 PRIMARY STATE HIGHWAYS AND INTERMODAL



MISCELLANEOUS

TPO Project No: **DT4338913**
 LRTP Ref: 06-10
 County: DIST/ST-WIDE
 Roadway ID:
 Lanes Exist:
 Lanes Improved:
 Lanes Added:
 Project Length:
 District: 6

Project Description: **TRANSPORTATION RESILIENCE**

Type of Work: **CORRIDOR/SUBAREA PLANNING** SIS or Non-SIS: **No**

Extra Description:

PHASE :

Proposed Funding (in \$000s)								
Funding Source	<2026	2025 - 2026	2026 - 2027	2027 - 2028	2028 - 2029	2029 - 2030	>2030	All Years
DDR	145	0	0	0	0	0	0	145
DIH	37	4	0	0	0	0	0	41
DS	0	0	0	0	0	0	0	0
PROJECT DEVELOPMENT AND ENVIRONMENTAL	Total	182	4	0	0	0	0	186

RESPONSIBLE AGENCY: FDOT

Item Number: **433891** Item Segment TOTAL ALL Years ALL Phases: **\$186**
 Item TOTAL ALL Years ALL Phases ALL Segments: **\$191**

TPO Project No: **DT4346651**
 LRTP Ref: 06-10
 County: DIST/ST-WIDE
 Roadway ID:
 Lanes Exist:
 Lanes Improved:
 Lanes Added:
 Project Length:
 District: 6

Project Description: **ITS OPERATIONS CONSULTANTS**

Type of Work: **TRAFFIC MANAGEMENT CENTERS** SIS or Non-SIS: **No**

Extra Description:

PHASE :

Proposed Funding (in \$000s)								
Funding Source	<2026	2025 - 2026	2026 - 2027	2027 - 2028	2028 - 2029	2029 - 2030	>2030	All Years
DIH	269	166	6	6	0	0	0	447
DITS	19,217	3,417	3,826	4,181	2,804	3,849	0	37,294
DSBD	4,554	987	1,108	1,136	1,015	1,104	0	9,904
OPERATIONS	Total	24,040	4,570	4,940	5,323	3,819	4,953	47,645

RESPONSIBLE AGENCY: FDOT

Item Number: **434665** Item Segment TOTAL ALL Years ALL Phases: **\$47,645**
 Item TOTAL ALL Years ALL Phases ALL Segments: **\$47,645**

MIAMI-DADE TRANSPORTATION PLANNING ORGANIZATION
 TRANSPORTATION IMPROVEMENT PROGRAM
 PRIMARY STATE HIGHWAYS AND INTERMODAL



MISCELLANEOUS

TPO Project No: **DT4346731**
 LRTP Ref: 06-10
 County: DIST/ST-WIDE
 Roadway ID:
 Lanes Exist:
 Lanes Improved:
 Lanes Added:
 Project Length:
 District: 6

Project Description: **DISTRICTWIDE NOISE AND AIR QUALITY ASSESSMENTS**

Type of Work: **PD&E/EMO STUDY** SIS or Non-SIS: **No**

Extra Description:

PHASE :

Funding Source	Proposed Funding (in \$000s)							All Years
	<2026	2025 - 2026	2026 - 2027	2027 - 2028	2028 - 2029	2029 - 2030	>2030	
DIH	183	10	0	0	0	0	0	193
DS	2,573	0	0	0	0	0	0	2,573
Total	2,756	10	0	0	0	0	0	2,766

PROJECT DEVELOPMENT AND ENVIRONMENTAL

RESPONSIBLE AGENCY: FDOT

Item Segment TOTAL ALL Years ALL Phases: **\$2,766**

Item Number: 434673

Item TOTAL ALL Years ALL Phases ALL Segments: **\$5,855**

TPO Project No: **DT4346732**
 LRTP Ref: 06-10
 County: DIST/ST-WIDE
 Roadway ID:
 Lanes Exist:
 Lanes Improved:
 Lanes Added:
 Project Length:
 District: 6

Project Description: **DISTRICTWIDE ENVIRONMENTAL - DATA & REPORT CONSULTANT**

Type of Work: **PD&E/EMO STUDY** SIS or Non-SIS: **No**

Extra Description:

PHASE :

Funding Source	Proposed Funding (in \$000s)							All Years
	<2026	2025 - 2026	2026 - 2027	2027 - 2028	2028 - 2029	2029 - 2030	>2030	
DIH	8	19	15	0	0	0	0	42
DS	522	450	400	0	0	0	0	1,372
Total	530	469	415	0	0	0	0	1,414

PROJECT DEVELOPMENT AND ENVIRONMENTAL

RESPONSIBLE AGENCY: FDOT

Item Segment TOTAL ALL Years ALL Phases: **\$1,414**

Item Number: 434673

Item TOTAL ALL Years ALL Phases ALL Segments: **\$5,855**

MIAMI-DADE TRANSPORTATION PLANNING ORGANIZATION
 TRANSPORTATION IMPROVEMENT PROGRAM
 PRIMARY STATE HIGHWAYS AND INTERMODAL



MISCELLANEOUS

TPO Project No: **DT4346733**
 LRTP Ref: 06-10
 County: DIST/ST-WIDE
 Roadway ID:
 Lanes Exist:
 Lanes Improved:
 Lanes Added:
 Project Length:
 District: 6

Project Description: **DISTRICTWIDE ENVIRONMENTAL - DATA & REPORT CONSULTANT**

Type of Work: **PD&E/EMO STUDY** SIS or Non-SIS: **No**

Extra Description:

PHASE :

Funding Source	Proposed Funding (in \$000s)							All Years
	<2026	2025 - 2026	2026 - 2027	2027 - 2028	2028 - 2029	2029 - 2030	>2030	
DIH	0	0	15	15	15	15	0	60
DS	0	0	150	450	450	450	0	1,500
Total	0	0	165	465	465	465	0	1,560

PROJECT DEVELOPMENT AND ENVIRONMENTAL

RESPONSIBLE AGENCY: FDOT

Item Segment TOTAL ALL Years ALL Phases: **\$1,560**

Item Number: 434673

Item TOTAL ALL Years ALL Phases ALL Segments: **\$5,855**

TPO Project No: **DT4346734**
 LRTP Ref: 06-10
 County: DIST/ST-WIDE
 Roadway ID:
 Lanes Exist:
 Lanes Improved:
 Lanes Added:
 Project Length:
 District: 6

Project Description: **DISTRICTWIDE ENVIRONMENTAL - DATA & REPORT CONSULTANT**

Type of Work: **PD&E/EMO STUDY** SIS or Non-SIS: **No**

Extra Description:

PHASE :

Funding Source	Proposed Funding (in \$000s)							All Years
	<2026	2025 - 2026	2026 - 2027	2027 - 2028	2028 - 2029	2029 - 2030	>2030	
DIH	0	0	0	0	0	15	0	15
DS	0	0	0	0	0	100	0	100
Total	0	0	0	0	0	115	0	115

PROJECT DEVELOPMENT AND ENVIRONMENTAL

RESPONSIBLE AGENCY: FDOT

Item Segment TOTAL ALL Years ALL Phases: **\$115**

Item Number: 434673

Item TOTAL ALL Years ALL Phases ALL Segments: **\$5,855**

MIAMI-DADE TRANSPORTATION PLANNING ORGANIZATION
 TRANSPORTATION IMPROVEMENT PROGRAM
 PRIMARY STATE HIGHWAYS AND INTERMODAL



MISCELLANEOUS

TPO Project No: **DT4366101**
 LRTP Ref:
 County: MIAMI-DADE
 Roadway ID:
 Lanes Exist:
 Lanes Improved:
 Lanes Added:
 Project Length: 0.692
 District: 6

Project Description: **HOBIE ISLAND, NORTH SIDE, SHORELINE AND RDWAY PROTECTION**

Type of Work: **ROAD/SLOPE PROTECTION** SIS or Non-SIS: **No**

Extra Description:

Proposed Funding (in \$000s)

PHASE :	Funding Source	<2026	2025 - 2026	2026 - 2027	2027 - 2028	2028 - 2029	2029 - 2030	>2030	All Years
	DDR	1	0	0	0	0	0	0	1
	DS	1	0	0	0	0	0	0	1
PRELIMINARY ENGINEERING	Total	2	0	0	0	0	0	0	2
	DDR	3	0	0	0	0	0	0	3
	DS	331	0	0	0	0	0	0	331
	DS	0	0	0	0	0	0	0	0
	LF	525	0	0	0	0	0	0	525
	LF	10,149	0	0	0	0	0	0	10,149
	TALT	434	9	0	0	0	0	0	443
	TALU	1,567	0	0	0	0	0	0	1,567
CONSTRUCTION	Total	13,009	9	0	0	0	0	0	13,018

RESPONSIBLE AGENCY: **FDOT**

Item Segment TOTAL ALL Years ALL Phases: **\$13,020**

Item Number: **436610**

Item TOTAL ALL Years ALL Phases ALL Segments: **\$13,020**

TPO Project No: **DT4386632**
 LRTP Ref: 06-10
 County: MIAMI-DADE
 Roadway ID: 87260524
 Lanes Exist: 1
 Lanes Improved:
 Lanes Added:
 Project Length: 0.710
 District: 6

Project Description: **TOWN OF MIAMI LAKES G.R.E.E.N.**

Type of Work: **BIKE PATH/TRAIL** SIS or Non-SIS: **No**

Extra Description:

Proposed Funding (in \$000s)

PHASE :	Funding Source	<2026	2025 - 2026	2026 - 2027	2027 - 2028	2028 - 2029	2029 - 2030	>2030	All Years
	LF	85	0	0	0	0	0	0	85
	TALU	0	5	0	0	0	0	0	5
PRELIMINARY ENGINEERING	Total	85	5	0	0	0	0	0	90
	LF	0	0	249	0	0	0	0	249
	TALT	0	0	3	0	0	0	0	3

MIAMI-DADE TRANSPORTATION PLANNING ORGANIZATION
 TRANSPORTATION IMPROVEMENT PROGRAM
 PRIMARY STATE HIGHWAYS AND INTERMODAL



MISCELLANEOUS

TPO Project No: **DT4386632**
 LRTP Ref: 06-10
 County: MIAMI-DADE
 Roadway ID: 87260524
 Lanes Exist: 1
 Lanes Improved:
 Lanes Added:
 Project Length: 0.710
 District: 6

Project Description: **TOWN OF MIAMI LAKES G.R.E.E.N.**

Type of Work: **BIKE PATH/TRAIL**

SIS or Non-SIS: **No**

Extra Description:

		Proposed Funding (in \$000s)							
PHASE :	Funding Source	<2026	2025 - 2026	2026 - 2027	2027 - 2028	2028 - 2029	2029 - 2030	>2030	All Years
	TALU	0	0	202	0	0	0	0	202
CONSTRUCTION	Total	0	0	454	0	0	0	0	454

RESPONSIBLE AGENCY: **FDOT**

Item Segment TOTAL ALL Years ALL Phases: **\$544**

Item Number: **438663**

Item TOTAL ALL Years ALL Phases ALL Segments: **\$544**

TPO Project No: **DT4390311**
 LRTP Ref: 06-10
 County: DIST/ST-WIDE
 Roadway ID:
 Lanes Exist:
 Lanes Improved:
 Lanes Added:
 Project Length:
 District: 6

Project Description: **TRAFFIC OPERATIONS CONSULTANT SUPPORT SERVICES**

Type of Work: **FUNDING ACTION**

SIS or Non-SIS: **No**

Extra Description:

		Proposed Funding (in \$000s)							
PHASE :	Funding Source	<2026	2025 - 2026	2026 - 2027	2027 - 2028	2028 - 2029	2029 - 2030	>2030	All Years
		145	0	0	0	0	0	0	145
PRELIMINARY ENGINEERING	Total	145	0	0	0	0	0	0	145

RESPONSIBLE AGENCY: **FDOT**

Item Segment TOTAL ALL Years ALL Phases: **\$145**

Item Number: **439031**

Item TOTAL ALL Years ALL Phases ALL Segments: **\$6,508**

MIAMI-DADE TRANSPORTATION PLANNING ORGANIZATION
 TRANSPORTATION IMPROVEMENT PROGRAM
 PRIMARY STATE HIGHWAYS AND INTERMODAL



MISCELLANEOUS

TPO Project No: **DT4390312**
 LRTP Ref: 06-10
 County: DIST/ST-WIDE
 Roadway ID:
 Lanes Exist:
 Lanes Improved:
 Lanes Added:
 Project Length:
 District: 6

Project Description: **TRAFFIC OPERATIONS CONSULTANT SUPPORT SERVICES**

Type of Work: **FUNDING ACTION** SIS or Non-SIS: **No**

Extra Description:

PHASE :		Proposed Funding (in \$000s)								
		Funding Source	<2026	2025 - 2026	2026 - 2027	2027 - 2028	2028 - 2029	2029 - 2030	>2030	All Years
PRELIMINARY ENGINEERING		DS	30	0	0	0	0	0	0	30
		Total	30	0	0	0	0	0	0	30
OPERATIONS		DS	3,947	497	497	0	0	0	0	4,941
		Total	3,947	497	497	0	0	0	0	4,941

RESPONSIBLE AGENCY: **FDOT**

Item Segment **TOTAL ALL Years ALL Phases:** \$4,971
 Item Number: **439031** Item **TOTAL ALL Years ALL Phases ALL Segments:** \$6,508

TPO Project No: **DT4390313**
 LRTP Ref: 06-10
 County: DIST/ST-WIDE
 Roadway ID:
 Lanes Exist:
 Lanes Improved:
 Lanes Added:
 Project Length:
 District: 6

Project Description: **TRAFFIC OPERATIONS CONSULTANT SUPPORT SERVICES**

Type of Work: **FUNDING ACTION** SIS or Non-SIS: **No**

Extra Description:

PHASE :		Proposed Funding (in \$000s)								
		Funding Source	<2026	2025 - 2026	2026 - 2027	2027 - 2028	2028 - 2029	2029 - 2030	>2030	All Years
OPERATIONS		DS	0	0	0	398	497	497	0	1,392
		Total	0	0	0	398	497	497	0	1,392

RESPONSIBLE AGENCY: **FDOT**

Item Segment **TOTAL ALL Years ALL Phases:** \$1,392
 Item Number: **439031** Item **TOTAL ALL Years ALL Phases ALL Segments:** \$6,508

MIAMI-DADE TRANSPORTATION PLANNING ORGANIZATION
 TRANSPORTATION IMPROVEMENT PROGRAM
 PRIMARY STATE HIGHWAYS AND INTERMODAL



MISCELLANEOUS

TPO Project No: **DT4398981**
 LRTP Ref: 07-72
 County: MIAMI-DADE
 Roadway ID: 87000706
 Lanes Exist: 2
 Lanes Improved:
 Lanes Added:
 Project Length: 0.479
 District: 6

Project Description: **BISCAYNE TRAIL SEGMENT D PHASE II SW 117 AVENUE SW 137 AVENUE**

Type of Work: **BIKE PATH/TRAIL** SIS or Non-SIS: **No**

Extra Description:

Proposed Funding (in \$000s)

PHASE :	Funding Source	<2026	2025 - 2026	2026 - 2027	2027 - 2028	2028 - 2029	2029 - 2030	>2030	All Years
	DIH	0	0	0	0	0	0	0	0
	LF	22	0	0	0	0	0	0	22
	TLWR	246	0	0	0	0	0	0	246
PRELIMINARY ENGINEERING	Total	268	0	0	0	0	0	0	268
	LF	0	0	265	0	0	0	0	265
	TLWR	0	0	4,134	0	0	0	0	4,134
CONSTRUCTION	Total	0	0	4,399	0	0	0	0	4,399

RESPONSIBLE AGENCY: FDOT

Item Number: 439898
 Item Segment TOTAL ALL Years ALL Phases: \$4,667
 Item TOTAL ALL Years ALL Phases ALL Segments: \$4,667

TPO Project No: **DT4416381**
 LRTP Ref: 07-72
 County: MIAMI-DADE
 Roadway ID:
 Lanes Exist:
 Lanes Improved:
 Lanes Added:
 Project Length: 1.772
 District: 6

Project Description: **MIAMI SHORES - MULTIMODAL MOBILITY IMPROVEMENTS**

Type of Work: **SIGNING/PAVEMENT MARKINGS** SIS or Non-SIS: **No**

Extra Description:

Proposed Funding (in \$000s)

PHASE :	Funding Source	<2026	2025 - 2026	2026 - 2027	2027 - 2028	2028 - 2029	2029 - 2030	>2030	All Years
	LF	124	0	0	0	0	0	0	124
PRELIMINARY ENGINEERING	Total	124	0	0	0	0	0	0	124
	CARM	0	139	0	0	0	0	0	139
	LF	0	45	0	0	0	0	0	45
	TALM	0	229	0	0	0	0	0	229
	TALT	0	59	0	0	0	0	0	59

MIAMI-DADE TRANSPORTATION PLANNING ORGANIZATION
 TRANSPORTATION IMPROVEMENT PROGRAM
 PRIMARY STATE HIGHWAYS AND INTERMODAL



MISCELLANEOUS

TPO Project No: **DT4416381**
 LRTP Ref: 07-72
 County: MIAMI-DADE
 Roadway ID:
 Lanes Exist:
 Lanes Improved:
 Lanes Added:
 Project Length: 1.772
 District: 6

Project Description: **MIAMI SHORES - MULTIMODAL MOBILITY IMPROVEMENTS**

Type of Work: **SIGNING/PAVEMENT MARKINGS** SIS or Non-SIS: **No**

Extra Description:

		Proposed Funding (in \$000s)							
PHASE :	Funding Source	<2026	2025 - 2026	2026 - 2027	2027 - 2028	2028 - 2029	2029 - 2030	>2030	All Years
	TALU	0	46	0	0	0	0	0	46
CONSTRUCTION	Total	0	518	0	0	0	0	0	518

RESPONSIBLE AGENCY: **FDOT**

Item Segment **TOTAL ALL Years ALL Phases:** **\$642**

Item Number: **441638** Item **TOTAL ALL Years ALL Phases ALL Segments:** **\$642**

TPO Project No: **DT4416391**
 LRTP Ref: 07-76
 County: MIAMI-DADE
 Roadway ID: 87030000
 Lanes Exist: 6
 Lanes Improved:
 Lanes Added:
 Project Length: 0.510
 District: 6

Project Description: **SNAPPER CREEK TRAIL - SEGMENT B PHASE 1**

Type of Work: **BIKE PATH/TRAIL** SIS or Non-SIS: **No**

Extra Description:

		Proposed Funding (in \$000s)							
PHASE :	Funding Source	<2026	2025 - 2026	2026 - 2027	2027 - 2028	2028 - 2029	2029 - 2030	>2030	All Years
	LF	0	283	0	0	0	0	0	283
	SA	0	0	0	0	0	0	0	0
PRELIMINARY ENGINEERING	Total	0	283	0	0	0	0	0	283
	LF	0	0	0	0	779	0	0	779
	TALT	0	0	0	0	409	0	0	409
CONSTRUCTION	Total	0	0	0	0	1,188	0	0	1,188

RESPONSIBLE AGENCY: **FDOT**

Item Segment **TOTAL ALL Years ALL Phases:** **\$1,471**

Item Number: **441639** Item **TOTAL ALL Years ALL Phases ALL Segments:** **\$1,471**

MIAMI-DADE TRANSPORTATION PLANNING ORGANIZATION
 TRANSPORTATION IMPROVEMENT PROGRAM
 PRIMARY STATE HIGHWAYS AND INTERMODAL



MISCELLANEOUS

TPO Project No: **DT4416401**
 LRTP Ref:
 County: MIAMI-DADE
 Roadway ID:
 Lanes Exist:
 Lanes Improved:
 Lanes Added:
 Project Length:
 District: 6

Project Description: **CITY OF CORAL GABLES - LAST MILE TRANSIT STOP IMPROVEMENTS**

Type of Work: **SIDEWALK** SIS or Non-SIS: **No**
 Extra Description:

		Proposed Funding (in \$000s)							
PHASE :	Funding Source	<2026	2025 - 2026	2026 - 2027	2027 - 2028	2028 - 2029	2029 - 2030	>2030	All Years
	DS	6	0	0	0	0	0	0	6
	LF	164	0	0	0	0	0	0	164
PRELIMINARY ENGINEERING	Total	170	0	0	0	0	0	0	170
	LF	164	0	0	0	0	0	0	164
	LF	670	0	0	0	0	0	0	670
	TALT	204	5	0	0	0	0	0	209
	TALU	796	0	0	0	0	0	0	796
CONSTRUCTION	Total	1,834	5	0	0	0	0	0	1,839

RESPONSIBLE AGENCY: **FDOT**

Item Number: **441640** Item Segment **TOTAL ALL Years ALL Phases:** **\$2,009**
 Item **TOTAL ALL Years ALL Phases ALL Segments:** **\$2,009**

TPO Project No: **DT4441941**
 LRTP Ref: 07-76
 County: MIAMI-DADE
 Roadway ID: 87077504
 Lanes Exist: 2
 Lanes Improved: 2
 Lanes Added:
 Project Length: 3.785
 District: 6

Project Description: **SNAPPER CREEK TRAIL - SEGMENT A SW 107 AVENUE GAP**

Type of Work: **BIKE PATH/TRAIL** SIS or Non-SIS: **No**
 Extra Description:

		Proposed Funding (in \$000s)							
PHASE :	Funding Source	<2026	2025 - 2026	2026 - 2027	2027 - 2028	2028 - 2029	2029 - 2030	>2030	All Years
	LF	0	377	0	0	0	0	0	377
	TALU	0	5	0	0	0	0	0	5
PRELIMINARY ENGINEERING	Total	0	382	0	0	0	0	0	382
	LF	0	0	0	0	759	0	0	759

MIAMI-DADE TRANSPORTATION PLANNING ORGANIZATION
 TRANSPORTATION IMPROVEMENT PROGRAM
 PRIMARY STATE HIGHWAYS AND INTERMODAL



MISCELLANEOUS

TPO Project No: **DT4441941**
 LRTP Ref: 07-76
 County: MIAMI-DADE
 Roadway ID: 87077504
 Lanes Exist: 2
 Lanes Improved: 2
 Lanes Added:
 Project Length: 3.785
 District: 6

Project Description: **SNAPPER CREEK TRAIL - SEGMENT A
 SW 107 AVENUE GAP**

Type of Work: **BIKE PATH/TRAIL** SIS or Non-SIS: **No**

Extra Description:

		Proposed Funding (in \$000s)							
PHASE :	Funding Source	<2026	2025 - 2026	2026 - 2027	2027 - 2028	2028 - 2029	2029 - 2030	>2030	All Years
	TALU	0	0	0	0	866	0	0	866
CONSTRUCTION	Total	0	0	0	0	1,625	0	0	1,625

RESPONSIBLE AGENCY: **FDOT**

Item Segment TOTAL ALL Years ALL Phases: **\$2,007**

Item Number: **444194**

Item TOTAL ALL Years ALL Phases ALL Segments: **\$2,007**

TPO Project No: **DT4441961**
 LRTP Ref: 07-70
 County: MIAMI-DADE
 Roadway ID:
 Lanes Exist:
 Lanes Improved:
 Lanes Added:
 Project Length: 0.187
 District: 6

Project Description: **MIAMI BEACH HIGH SCHOOL -
 PEDESTRIAN ENHANCEMENTS**

Type of Work: **PEDESTRIAN SAFETY IMPROVEMENT** SIS or Non-SIS: **No**

Extra Description:

		Proposed Funding (in \$000s)							
PHASE :	Funding Source	<2026	2025 - 2026	2026 - 2027	2027 - 2028	2028 - 2029	2029 - 2030	>2030	All Years
	DS	0	0	0	0	0	0	0	0
	LF	90	0	0	0	0	0	0	90
	TALU	0	5	0	0	0	0	0	5
PRELIMINARY ENGINEERING	Total	90	5	0	0	0	0	0	95
	LF	0	40	0	0	0	0	0	40
	TALU	0	224	0	0	0	0	0	224
CONSTRUCTION	Total	0	264	0	0	0	0	0	264

RESPONSIBLE AGENCY: **FDOT**

Item Segment TOTAL ALL Years ALL Phases: **\$359**

Item Number: **444196**

Item TOTAL ALL Years ALL Phases ALL Segments: **\$359**

MIAMI-DADE TRANSPORTATION PLANNING ORGANIZATION
 TRANSPORTATION IMPROVEMENT PROGRAM
 PRIMARY STATE HIGHWAYS AND INTERMODAL



MISCELLANEOUS

TPO Project No: **DT4441971**
 LRTP Ref:
 County: MIAMI-DADE
 Roadway ID:
 Lanes Exist:
 Lanes Improved:
 Lanes Added:
 Project Length:
 District: 6

Project Description: **NORTH BAY VILLAGE - TREASURE ISLAND ADA IMPROVEMENTS**

Type of Work: **SIDEWALK**

SIS or Non-SIS: **No**

Extra Description:

Proposed Funding (in \$000s)

PHASE :	Funding Source	<2026	2025 - 2026	2026 - 2027	2027 - 2028	2028 - 2029	2029 - 2030	>2030	All Years
PRELIMINARY ENGINEERING	LF	33	0	0	0	0	0	0	33
	Total	33	0	0	0	0	0	0	33
	LF	8	0	0	0	0	0	0	8
PLANNING	Total	8	0	0	0	0	0	0	8
	LF	15	0	0	0	0	0	0	15
CONSTRUCTION	LF	31	0	0	0	0	0	0	31
	SA	1	4	0	0	0	0	0	5
	TALU	153	0	0	0	0	0	0	153
	Total	200	4	0	0	0	0	0	204
	LF	153	0	0	0	0	0	0	153

RESPONSIBLE AGENCY: FDOT

Item Number: 444197
 Item Segment TOTAL ALL Years ALL Phases: \$245
 Item TOTAL ALL Years ALL Phases ALL Segments: \$245

TPO Project No: **DT4442361**
 LRTP Ref:
 County: MIAMI-DADE
 Roadway ID:
 Lanes Exist:
 Lanes Improved:
 Lanes Added:
 Project Length:
 District: 6

Project Description: **LUDLAM TRAIL**

SW 80 STREET

400 NORTH OF NW 7 STREET

Type of Work: **PD&E/EMO STUDY**

SIS or Non-SIS: **No**

Extra Description:

Proposed Funding (in \$000s)

PHASE :	Funding Source	<2026	2025 - 2026	2026 - 2027	2027 - 2028	2028 - 2029	2029 - 2030	>2030	All Years
DIH	DIH	18	0	0	0	0	0	0	18
	DS	2	0	0	0	0	0	0	2

MIAMI-DADE TRANSPORTATION PLANNING ORGANIZATION
 TRANSPORTATION IMPROVEMENT PROGRAM
 PRIMARY STATE HIGHWAYS AND INTERMODAL



MISCELLANEOUS

TPO Project No: **DT4442361** Project Description: **LUDLAM TRAIL SW 80 STREET 400 NORTH OF NW 7 STREET**
 LRTP Ref: _____
 County: **MIAMI-DADE**
 Roadway ID: _____
 Lanes Exist: _____ Type of Work: **PD&E/EMO STUDY** SIS or Non-SIS: **No**
 Lanes Improved: _____ Extra Description: _____
 Lanes Added: _____
 Project Length: _____
 District: **6**

		Proposed Funding (in \$000s)							
PHASE :	Funding Source	<2026	2025 - 2026	2026 - 2027	2027 - 2028	2028 - 2029	2029 - 2030	>2030	All Years
	LF	20	0	0	0	0	0	0	20
PROJECT DEVELOPMENT AND ENVIRONMENTAL	Total	40	0	0	0	0	0	0	40

RESPONSIBLE AGENCY: **FDOT**

Item Segment **TOTAL ALL Years ALL Phases:** **\$40**
 Item Number: **444236** Item **TOTAL ALL Years ALL Phases ALL Segments:** **\$40**

TPO Project No: **DT4444891** Project Description: **DISTRICTWIDE RIGHT-OF-WAY MAP UPDATES AND DEVELOPMENT**
 LRTP Ref: **06-10**
 County: **MIAMI-DADE**
 Roadway ID: _____
 Lanes Exist: _____ Type of Work: **PRELIMINARY ENGINEERING** SIS or Non-SIS: **No**
 Lanes Improved: _____ Extra Description: _____
 Lanes Added: _____
 Project Length: _____
 District: **6**

		Proposed Funding (in \$000s)							
PHASE :	Funding Source	<2026	2025 - 2026	2026 - 2027	2027 - 2028	2028 - 2029	2029 - 2030	>2030	All Years
	DIH	9	9	5	0	0	0	0	23
	DS	1,424	490	490	0	0	0	0	2,404
PRELIMINARY ENGINEERING	Total	1,433	499	495	0	0	0	0	2,427

RESPONSIBLE AGENCY: **FDOT**

Item Segment **TOTAL ALL Years ALL Phases:** **\$2,427**
 Item Number: **444489** Item **TOTAL ALL Years ALL Phases ALL Segments:** **\$2,427**

MIAMI-DADE TRANSPORTATION PLANNING ORGANIZATION
 TRANSPORTATION IMPROVEMENT PROGRAM
 PRIMARY STATE HIGHWAYS AND INTERMODAL



MISCELLANEOUS

TPO Project No: **DT4456111**
 LRTP Ref: 06-10
 County: MIAMI-DADE
 Roadway ID:
 Lanes Exist:
 Lanes Improved:
 Lanes Added:
 Project Length:
 District: 6

Project Description: **DISTRICTWIDE MISCELLANEOUS LOCATION SURVEY CONSULTANT**

Type of Work: **PRELIMINARY ENGINEERING** SIS or Non-SIS: **No**

Extra Description:

PHASE :		Proposed Funding (in \$000s)							All Years	
		Funding Source	<2026	2025 - 2026	2026 - 2027	2027 - 2028	2028 - 2029	2029 - 2030		>2030
			131	0	0	0	0	0	0	131
PRELIMINARY ENGINEERING	Total		131	0	0	0	0	0	0	131

RESPONSIBLE AGENCY: **FDOT**

Item Segment TOTAL ALL Years ALL Phases: **\$131**
 Item Number: 445611 Item TOTAL ALL Years ALL Phases ALL Segments: **\$234**

TPO Project No: **DT4456112**
 LRTP Ref: 06-10
 County: MIAMI-DADE
 Roadway ID:
 Lanes Exist:
 Lanes Improved:
 Lanes Added:
 Project Length:
 District: 6

Project Description: **DISTRICTWIDE MISCELLANEOUS LOCATION SURVEY CONSULTANT**

Type of Work: **PRELIMINARY ENGINEERING** SIS or Non-SIS: **No**

Extra Description:

PHASE :		Proposed Funding (in \$000s)							All Years	
		Funding Source	<2026	2025 - 2026	2026 - 2027	2027 - 2028	2028 - 2029	2029 - 2030		>2030
			103	0	0	0	0	0	0	103
PRELIMINARY ENGINEERING	Total		103	0	0	0	0	0	0	103

RESPONSIBLE AGENCY: **FDOT**

Item Segment TOTAL ALL Years ALL Phases: **\$103**
 Item Number: 445611 Item TOTAL ALL Years ALL Phases ALL Segments: **\$234**

MIAMI-DADE TRANSPORTATION PLANNING ORGANIZATION
 TRANSPORTATION IMPROVEMENT PROGRAM
 PRIMARY STATE HIGHWAYS AND INTERMODAL



MISCELLANEOUS

TPO Project No: **DT4456801**
 LRTP Ref: 06-10
 County: DIST/ST-WIDE
 Roadway ID:
 Lanes Exist:
 Lanes Improved:
 Lanes Added:
 Project Length:
 District: 6

Project Description: **TRAFFIC OPERATIONS ENGINEERING CONSULTANT SUPPORT**

Type of Work: **PRELIMINARY ENGINEERING** SIS or Non-SIS: **No**

Extra Description:

		Proposed Funding (in \$000s)							
PHASE :	Funding Source	<2026	2025 - 2026	2026 - 2027	2027 - 2028	2028 - 2029	2029 - 2030	>2030	All Years
	DDR	474	0	0	0	0	0	0	474
	DS	564	274	210	168	210	210	0	1,636
PRELIMINARY ENGINEERING	Total	1,038	274	210	168	210	210	0	2,110

RESPONSIBLE AGENCY: **FDOT**

Item Segment **TOTAL ALL Years ALL Phases:** **\$2,110**
 Item Number: **445680** Item **TOTAL ALL Years ALL Phases ALL Segments:** **\$2,319**

TPO Project No: **DT4456802**
 LRTP Ref:
 County: DIST/ST-WIDE
 Roadway ID:
 Lanes Exist:
 Lanes Improved:
 Lanes Added:
 Project Length:
 District: 6

Project Description: **TRAFFIC OPERATIONS ENGINEERING CONSULTANT SUPPORT**

Type of Work: **PRELIMINARY ENGINEERING** SIS or Non-SIS: **No**

Extra Description:

		Proposed Funding (in \$000s)							
PHASE :	Funding Source	<2026	2025 - 2026	2026 - 2027	2027 - 2028	2028 - 2029	2029 - 2030	>2030	All Years
	DS	0	209	0	0	0	0	0	209
PRELIMINARY ENGINEERING	Total	0	209	0	0	0	0	0	209

RESPONSIBLE AGENCY: **FDOT**

Item Segment **TOTAL ALL Years ALL Phases:** **\$209**
 Item Number: **445680** Item **TOTAL ALL Years ALL Phases ALL Segments:** **\$2,319**

MIAMI-DADE TRANSPORTATION PLANNING ORGANIZATION
 TRANSPORTATION IMPROVEMENT PROGRAM
 PRIMARY STATE HIGHWAYS AND INTERMODAL



MISCELLANEOUS

TPO Project No: **DT4457871**
 LRTP Ref: 06-10
 County: MIAMI-DADE
 Roadway ID:
 Lanes Exist:
 Lanes Improved:
 Lanes Added:
 Project Length:
 District: 6

Project Description: **NORTH BAY VILLAGE - SIDEWALK AND ADA IMPROVEMENTS**

Type of Work: **SIDEWALK**

SIS or Non-SIS: **No**

Extra Description:

PHASE :		Proposed Funding (in \$000s)							All Years
		Funding Source	<2026	2025 - 2026	2026 - 2027	2027 - 2028	2028 - 2029	2029 - 2030	
CONSTRUCTION	Total	210	0	0	0	0	0	0	210

RESPONSIBLE AGENCY: **FDOT**

Item Segment TOTAL ALL Years ALL Phases: **\$210**

Item Number: **445787**

Item TOTAL ALL Years ALL Phases ALL Segments: **\$911**

TPO Project No: **DT4457872**
 LRTP Ref: 06-10
 County: MIAMI-DADE
 Roadway ID:
 Lanes Exist:
 Lanes Improved:
 Lanes Added:
 Project Length:
 District: 6

Project Description: **NORTH BAY VILLAGE - SIDEWALK AND ADA IMPROVEMENTS**

Type of Work: **SIDEWALK**

SIS or Non-SIS: **No**

Extra Description:

PHASE :		Proposed Funding (in \$000s)							All Years
		Funding Source	<2026	2025 - 2026	2026 - 2027	2027 - 2028	2028 - 2029	2029 - 2030	
CONSTRUCTION	Total	701	0	0	0	0	0	0	701

RESPONSIBLE AGENCY: **FDOT**

Item Segment TOTAL ALL Years ALL Phases: **\$701**

Item Number: **445787**

Item TOTAL ALL Years ALL Phases ALL Segments: **\$911**

MIAMI-DADE TRANSPORTATION PLANNING ORGANIZATION
 TRANSPORTATION IMPROVEMENT PROGRAM
 PRIMARY STATE HIGHWAYS AND INTERMODAL



MISCELLANEOUS

TPO Project No: **DT4460521**
 LRTP Ref: 06-08
 County: MIAMI-DADE
 Roadway ID:
 Lanes Exist:
 Lanes Improved:
 Lanes Added:
 Project Length: 1.630
 District: 6

Project Description: **DTPW - SMART TRAIL ALONG NW 12 STREET**

Type of Work: **BIKE PATH/TRAIL** SIS or Non-SIS: **No**

Extra Description:

Proposed Funding (in \$000s)

PHASE :

Funding Source	<2026	2025 - 2026	2026 - 2027	2027 - 2028	2028 - 2029	2029 - 2030	>2030	All Years
LF	0	231	0	0	0	0	0	231
TALU	0	236	0	0	0	0	0	236
PRELIMINARY ENGINEERING Total	0	467	0	0	0	0	0	467

RESPONSIBLE AGENCY: **FDOT**

Item Segment **TOTAL ALL Years ALL Phases:** **\$467**

Item Number: **446052**

Item **TOTAL ALL Years ALL Phases ALL Segments:** **\$467**

TPO Project No: **DT4460541**
 LRTP Ref: 07-72
 County: MIAMI-DADE
 Roadway ID:
 Lanes Exist:
 Lanes Improved:
 Lanes Added:
 Project Length: 0.680
 District: 6

Project Description: **MIAMI SHORES - SR 915 / NE 6 AVENUE PEDESTRIAN PROMENADE**

Type of Work: **BIKE LANE/SIDEWALK** SIS or Non-SIS: **No**

Extra Description:

Proposed Funding (in \$000s)

PHASE :

Funding Source	<2026	2025 - 2026	2026 - 2027	2027 - 2028	2028 - 2029	2029 - 2030	>2030	All Years
LF	72	0	0	0	0	0	0	72
PRELIMINARY ENGINEERING Total	72	0	0	0	0	0	0	72
LF	0	56	0	0	0	0	0	56
TALM	0	123	0	0	0	0	0	123
TALT	0	86	0	0	0	0	0	86
TALU	0	171	0	0	0	0	0	171
CONSTRUCTION Total	0	436	0	0	0	0	0	436

RESPONSIBLE AGENCY: **FDOT**

Item Segment **TOTAL ALL Years ALL Phases:** **\$508**

Item Number: **446054**

Item **TOTAL ALL Years ALL Phases ALL Segments:** **\$508**

MIAMI-DADE TRANSPORTATION PLANNING ORGANIZATION
 TRANSPORTATION IMPROVEMENT PROGRAM
 PRIMARY STATE HIGHWAYS AND INTERMODAL



MISCELLANEOUS

TPO Project No: **DT4460551**
 LRTP Ref: 07-76
 County: MIAMI-DADE
 Roadway ID:
 Lanes Exist:
 Lanes Improved:
 Lanes Added:
 Project Length: 0.790
 District: 6

Project Description: **CITY OF MIAMI - MIAMI RIVER GREENWAY** **NW 22 AVENUE** **NW 17 AVENUE**
 Type of Work: **BIKE LANE/SIDEWALK** SIS or Non-SIS: **No**
 Extra Description:

		Proposed Funding (in \$000s)							
PHASE :	Funding Source	<2026	2025 - 2026	2026 - 2027	2027 - 2028	2028 - 2029	2029 - 2030	>2030	All Years
	LF	0	0	0	5,480	0	0	0	5,480
	SA	0	0	0	5	0	0	0	5
	TALT	0	0	0	1,025	0	0	0	1,025
	TALU	0	0	0	975	0	0	0	975
CONSTRUCTION	Total	0	0	0	7,485	0	0	0	7,485

RESPONSIBLE AGENCY: FDOT

Item Number: 446055
 Item Segment TOTAL ALL Years ALL Phases: \$7,485
 Item TOTAL ALL Years ALL Phases ALL Segments: \$8,690

TPO Project No: **DT4460552**
 LRTP Ref:
 County: MIAMI-DADE
 Roadway ID: 87931006
 Lanes Exist:
 Lanes Improved:
 Lanes Added:
 Project Length: 0.297
 District: 6

Project Description: **CITY OF MIAMI - MIAMI RIVER GREENWAY** **NW 22 AVENUE** **NW 19 AVENUE**
 Type of Work: **BIKE LANE/SIDEWALK** SIS or Non-SIS: **No**
 Extra Description:

		Proposed Funding (in \$000s)							
PHASE :	Funding Source	<2026	2025 - 2026	2026 - 2027	2027 - 2028	2028 - 2029	2029 - 2030	>2030	All Years
	LF	0	1,200	0	0	0	0	0	1,200
	TALT	0	5	0	0	0	0	0	5
PRELIMINARY ENGINEERING	Total	0	1,205	0	0	0	0	0	1,205

RESPONSIBLE AGENCY: FDOT

Item Number: 446055
 Item Segment TOTAL ALL Years ALL Phases: \$1,205
 Item TOTAL ALL Years ALL Phases ALL Segments: \$8,690

MIAMI-DADE TRANSPORTATION PLANNING ORGANIZATION
 TRANSPORTATION IMPROVEMENT PROGRAM
 PRIMARY STATE HIGHWAYS AND INTERMODAL



MISCELLANEOUS

TPO Project No: **DT4460571**
 LRTP Ref: 07-78
 County: MIAMI-DADE
 Roadway ID:
 Lanes Exist:
 Lanes Improved:
 Lanes Added:
 Project Length: 1.427
 District: 6

Project Description: **TOWN OF MIAMI LAKES - FAIRWAY DRIVE BIKE LANES & CROSSWALK IMPROVEMENTS**

Type of Work: **BIKE LANE/SIDEWALK** SIS or Non-SIS: **No**

Extra Description:

		Proposed Funding (in \$000s)							
PHASE :	Funding Source	<2026	2025 - 2026	2026 - 2027	2027 - 2028	2028 - 2029	2029 - 2030	>2030	All Years
PRELIMINARY ENGINEERING	LF	119	0	0	0	0	0	0	119
	Total	119	0	0	0	0	0	0	119
	CARM	0	163	0	0	0	0	0	163
	LF	0	45	0	0	0	0	0	45
	LF	0	116	0	0	0	0	0	116
	TALT	0	228	0	0	0	0	0	228
	TALU	0	534	0	0	0	0	0	534
CONSTRUCTION	Total	0	1,086	0	0	0	0	0	1,086

RESPONSIBLE AGENCY: **FDOT**

Item Segment TOTAL ALL Years ALL Phases: **\$1,205**
 Item Number: **446057** Item TOTAL ALL Years ALL Phases ALL Segments: **\$1,205**

TPO Project No: **DT4461243**
 LRTP Ref: 06-09
 County: MIAMI-DADE
 Roadway ID:
 Lanes Exist:
 Lanes Improved:
 Lanes Added:
 Project Length:
 District: 6

Project Description: **PUBLIC COMMUNICATION FOR ALTON RD**

Type of Work: **PUBLIC INFORMATION/EDUCATION** SIS or Non-SIS: **No**

Extra Description:

		Proposed Funding (in \$000s)							
PHASE :	Funding Source	<2026	2025 - 2026	2026 - 2027	2027 - 2028	2028 - 2029	2029 - 2030	>2030	All Years
CONSTRUCTION	DIH	0	0	5	0	0	0	0	5
	DS	0	0	200	0	0	0	0	200
	Total	0	0	205	0	0	0	0	205

RESPONSIBLE AGENCY: **FDOT**

Item Segment TOTAL ALL Years ALL Phases: **\$205**
 Item Number: **446124** Item TOTAL ALL Years ALL Phases ALL Segments: **\$2,540**

MIAMI-DADE TRANSPORTATION PLANNING ORGANIZATION
 TRANSPORTATION IMPROVEMENT PROGRAM
 PRIMARY STATE HIGHWAYS AND INTERMODAL



MISCELLANEOUS

TPO Project No: **DT4461244**
 LRTP Ref: 06-09
 County: MIAMI-DADE
 Roadway ID:
 Lanes Exist:
 Lanes Improved:
 Lanes Added:
 Project Length:
 District: 6

Project Description: **PUBLIC COMMUNICATION FOR OKEECHOBEE ROAD RECONSTRUCTION**

Type of Work: **PUBLIC INFORMATION/EDUCATION** SIS or Non-SIS: **No**

Extra Description:

PHASE :		Proposed Funding (in \$000s)							
Funding Source	<2026	2025 - 2026	2026 - 2027	2027 - 2028	2028 - 2029	2029 - 2030	>2030	All Years	
DIH	28	47	20	20	20	0	0	135	
DS	1,000	300	300	300	300	0	0	2,200	
CONSTRUCTION Total	1,028	347	320	320	320	0	0	2,335	

RESPONSIBLE AGENCY: **FDOT**

Item Segment **TOTAL ALL Years ALL Phases:** **\$2,335**
 Item Number: **446124** Item **TOTAL ALL Years ALL Phases ALL Segments:** **\$2,540**

TPO Project No: **DT4462971**
 LRTP Ref: 07-70
 County: MIAMI-DADE
 Roadway ID: 87000977
 Lanes Exist: 2
 Lanes Improved: 2
 Lanes Added:
 Project Length: 0.010
 District: 6

Project Description: **SAFE ROUTES TO SCHOOL - NORTH MIAMI SENIOR HIGH SCHOOL**

Type of Work: **PEDESTRIAN SAFETY IMPROVEMENT** SIS or Non-SIS: **No**

Extra Description:

PHASE :		Proposed Funding (in \$000s)							
Funding Source	<2026	2025 - 2026	2026 - 2027	2027 - 2028	2028 - 2029	2029 - 2030	>2030	All Years	
TALU	0	107	0	0	0	0	0	107	
PRELIMINARY ENGINEERING Total	0	107	0	0	0	0	0	107	
DDR	0	0	0	0	0	0	0	0	
DS	0	0	0	0	0	0	0	0	
SA	0	0	0	8	0	0	0	8	
TALU	0	0	0	464	0	0	0	464	
CONSTRUCTION Total	0	0	0	472	0	0	0	472	

RESPONSIBLE AGENCY: **FDOT**

Item Segment **TOTAL ALL Years ALL Phases:** **\$579**
 Item Number: **446297** Item **TOTAL ALL Years ALL Phases ALL Segments:** **\$579**

MIAMI-DADE TRANSPORTATION PLANNING ORGANIZATION
 TRANSPORTATION IMPROVEMENT PROGRAM
 PRIMARY STATE HIGHWAYS AND INTERMODAL



MISCELLANEOUS

TPO Project No: **DT4462991**
 LRTP Ref: 07-70
 County: MIAMI-DADE
 Roadway ID: 87000348
 Lanes Exist: 4
 Lanes Improved: 4
 Lanes Added:
 Project Length: 0.010
 District: 6

Project Description: **SAFE ROUTES TO SCHOOL - RUBEN DARIO MIDDLE SCHOOL**

Type of Work: **PEDESTRIAN SAFETY IMPROVEMENT** SIS or Non-SIS: **No**

Extra Description:

		Proposed Funding (in \$000s)							
PHASE :	Funding Source	<2026	2025 - 2026	2026 - 2027	2027 - 2028	2028 - 2029	2029 - 2030	>2030	All Years
	SU	0	98	0	0	0	0	0	98
PRELIMINARY ENGINEERING	Total	0	98	0	0	0	0	0	98
	SR2T	0	0	0	0	238	0	0	238
	SU	0	0	0	0	5	0	0	5
CONSTRUCTION	Total	0	0	0	0	243	0	0	243

RESPONSIBLE AGENCY: FDOT

Item Segment TOTAL ALL Years ALL Phases: **\$341**
 Item Number: 446299 Item TOTAL ALL Years ALL Phases ALL Segments: **\$341**

TPO Project No: **DT4463021**
 LRTP Ref: 07-70
 County: MIAMI-DADE
 Roadway ID: 87090000
 Lanes Exist: 4
 Lanes Improved: 4
 Lanes Added:
 Project Length: 0.010
 District: 6

Project Description: **SAFE ROUTES TO SCHOOL - MIAMI JACKSON SENIOR HIGHSCHOOL**

Type of Work: **PEDESTRIAN SAFETY IMPROVEMENT** SIS or Non-SIS: **No**

Extra Description:

		Proposed Funding (in \$000s)							
PHASE :	Funding Source	<2026	2025 - 2026	2026 - 2027	2027 - 2028	2028 - 2029	2029 - 2030	>2030	All Years
	SU	0	180	0	0	0	0	0	180
PRELIMINARY ENGINEERING	Total	0	180	0	0	0	0	0	180
	SR2T	0	0	0	0	675	0	0	675
	SU	0	0	0	0	15	0	0	15
CONSTRUCTION	Total	0	0	0	0	690	0	0	690

RESPONSIBLE AGENCY: FDOT

Item Segment TOTAL ALL Years ALL Phases: **\$870**
 Item Number: 446302 Item TOTAL ALL Years ALL Phases ALL Segments: **\$870**

MIAMI-DADE TRANSPORTATION PLANNING ORGANIZATION
 TRANSPORTATION IMPROVEMENT PROGRAM
 PRIMARY STATE HIGHWAYS AND INTERMODAL



MISCELLANEOUS

TPO Project No: **DT4467481**
 LRTP Ref: 06-08
 County: MIAMI-DADE
 Roadway ID: 87504502
 Lanes Exist: 6
 Lanes Improved: 6
 Lanes Added:
 Project Length: 2.539
 District: 6

Project Description: **BIKE BOULEVARD DEMO PROJECT -
 MODEL CITY / BROWNSVILLE**

Type of Work: **BIKE PATH/TRAIL**

SIS or Non-SIS: **No**

Extra Description:

		Proposed Funding (in \$000s)							
PHASE :	Funding Source	<2026	2025 - 2026	2026 - 2027	2027 - 2028	2028 - 2029	2029 - 2030	>2030	All Years
	ACSU	300	5	0	0	0	0	0	305
	DS	0	0	0	0	0	0	0	0
PRELIMINARY ENGINEERING	Total	300	5	0	0	0	0	0	305
	CM	0	0	0	778	0	0	0	778
	LF	0	0	0	200	0	0	0	200
	SU	0	0	0	27	0	0	0	27
CONSTRUCTION	Total	0	0	0	1,005	0	0	0	1,005

RESPONSIBLE AGENCY: **FDOT**

Item Number: **446748** Item Segment TOTAL ALL Years ALL Phases: **\$1,310**
 Item TOTAL ALL Years ALL Phases ALL Segments: **\$1,310**

TPO Project No: **DT4476011**
 LRTP Ref: 06-10
 County: MIAMI-DADE
 Roadway ID: 87140000
 Lanes Exist: 4
 Lanes Improved:
 Lanes Added:
 Project Length: 0.010
 District: 6

Project Description: **SAFE ROUTES TO SCHOOL - BOOKER T
 WASHINGTON SENIOR HIGH SCHOOL**

Type of Work: **PEDESTRIAN SAFETY IMPROVEMENT**

SIS or Non-SIS: **No**

Extra Description:

		Proposed Funding (in \$000s)							
PHASE :	Funding Source	<2026	2025 - 2026	2026 - 2027	2027 - 2028	2028 - 2029	2029 - 2030	>2030	All Years
	SR2T	0	132	0	0	0	0	0	132
PRELIMINARY ENGINEERING	Total	0	132	0	0	0	0	0	132
	SR2T	0	0	0	328	0	0	0	328
CONSTRUCTION	Total	0	0	0	328	0	0	0	328

RESPONSIBLE AGENCY: **FDOT**

Item Number: **447601** Item Segment TOTAL ALL Years ALL Phases: **\$460**
 Item TOTAL ALL Years ALL Phases ALL Segments: **\$460**

MIAMI-DADE TRANSPORTATION PLANNING ORGANIZATION
 TRANSPORTATION IMPROVEMENT PROGRAM
 PRIMARY STATE HIGHWAYS AND INTERMODAL



MISCELLANEOUS

TPO Project No: **DT4476421**
 LRTP Ref: 06-10
 County: DIST/ST-WIDE
 Roadway ID:
 Lanes Exist:
 Lanes Improved:
 Lanes Added:
 Project Length:
 District: 6

Project Description: **DISTRICTWIDE RIGHT-OF-WAY MAPPING & SURVEY**

Type of Work: **PRELIMINARY ENGINEERING** SIS or Non-SIS: **No**

Extra Description:

PHASE :		Proposed Funding (in \$000s)							
		Funding Source	<2026	2025 - 2026	2026 - 2027	2027 - 2028	2028 - 2029	2029 - 2030	>2030
	DIH	0	5	5	5	5	5	0	25
	DS	0	150	300	240	300	450	0	1,440
PRELIMINARY ENGINEERING	Total	0	155	305	245	305	455	0	1,465

RESPONSIBLE AGENCY: **FDOT**

Item Segment **TOTAL ALL Years ALL Phases:** **\$1,465**
 Item Number: **447642** Item **TOTAL ALL Years ALL Phases ALL Segments:** **\$1,465**

TPO Project No: **DT4476431**
 LRTP Ref: 06-10
 County: DIST/ST-WIDE
 Roadway ID:
 Lanes Exist:
 Lanes Improved:
 Lanes Added:
 Project Length:
 District: 6

Project Description: **DISTRICTWIDE RIGHT-OF-WAY MAPPING & SURVEY**

Type of Work: **PRELIMINARY ENGINEERING** SIS or Non-SIS: **No**

Extra Description:

PHASE :		Proposed Funding (in \$000s)							
		Funding Source	<2026	2025 - 2026	2026 - 2027	2027 - 2028	2028 - 2029	2029 - 2030	>2030
	DIH	0	5	5	5	5	5	0	25
	DS	0	150	300	240	300	450	0	1,440
PRELIMINARY ENGINEERING	Total	0	155	305	245	305	455	0	1,465

RESPONSIBLE AGENCY: **FDOT**

Item Segment **TOTAL ALL Years ALL Phases:** **\$1,465**
 Item Number: **447643** Item **TOTAL ALL Years ALL Phases ALL Segments:** **\$1,465**

MIAMI-DADE TRANSPORTATION PLANNING ORGANIZATION
 TRANSPORTATION IMPROVEMENT PROGRAM
 PRIMARY STATE HIGHWAYS AND INTERMODAL



MISCELLANEOUS

TPO Project No: **DT4476441**
 LRTP Ref: 06-10
 County: DIST/ST-WIDE
 Roadway ID:
 Lanes Exist:
 Lanes Improved:
 Lanes Added:
 Project Length:
 District: 6

Project Description: **DISTRICTWIDE RIGHT-OF-WAY MAPPING & SURVEY**

Type of Work: **PRELIMINARY ENGINEERING** SIS or Non-SIS: **No**

Extra Description:

PHASE :		Proposed Funding (in \$000s)							
		Funding Source	<2026	2025 - 2026	2026 - 2027	2027 - 2028	2028 - 2029	2029 - 2030	>2030
	DIH	0	5	5	5	5	5	0	25
	DS	0	150	300	240	300	450	0	1,440
PRELIMINARY ENGINEERING	Total	0	155	305	245	305	455	0	1,465

RESPONSIBLE AGENCY: **FDOT**

Item Segment TOTAL ALL Years ALL Phases: **\$1,465**

Item Number: **447644** Item TOTAL ALL Years ALL Phases ALL Segments: **\$1,465**

TPO Project No: **DT4476821**
 LRTP Ref: 06-09
 County: DIST/ST-WIDE
 Roadway ID:
 Lanes Exist:
 Lanes Improved:
 Lanes Added:
 Project Length:
 District: 6

Project Description: **DISTRICTWIDE MISCELLANEOUS PE DESIGN CONSULTANT**

Type of Work: **PRELIMINARY ENGINEERING** SIS or Non-SIS: **No**

Extra Description:

PHASE :		Proposed Funding (in \$000s)							
		Funding Source	<2026	2025 - 2026	2026 - 2027	2027 - 2028	2028 - 2029	2029 - 2030	>2030
	DS	0	0	0	16	0	0	0	16
PRELIMINARY ENGINEERING	Total	0	0	0	16	0	0	0	16

RESPONSIBLE AGENCY: **FDOT**

Item Segment TOTAL ALL Years ALL Phases: **\$16**

Item Number: **447682** Item TOTAL ALL Years ALL Phases ALL Segments: **\$32**

MIAMI-DADE TRANSPORTATION PLANNING ORGANIZATION
 TRANSPORTATION IMPROVEMENT PROGRAM
 PRIMARY STATE HIGHWAYS AND INTERMODAL



MISCELLANEOUS

TPO Project No: **DT4476822**
 LRTP Ref: 06-09
 County: DIST/ST-WIDE
 Roadway ID:
 Lanes Exist:
 Lanes Improved:
 Lanes Added:
 Project Length:
 District: 6

Project Description: **DISTRICTWIDE MISCELLANEOUS PE DESIGN CONSULTANT**

Type of Work: **PRELIMINARY ENGINEERING** SIS or Non-SIS: **No**

Extra Description:

		Proposed Funding (in \$000s)							
PHASE :	Funding Source	<2026	2025 - 2026	2026 - 2027	2027 - 2028	2028 - 2029	2029 - 2030	>2030	All Years
	DS	0	0	0	16	0	0	0	16
PRELIMINARY ENGINEERING	Total	0	0	0	16	0	0	0	16

RESPONSIBLE AGENCY: **FDOT**

Item Segment **TOTAL ALL Years ALL Phases:** **\$16**

Item Number: **447682**

Item **TOTAL ALL Years ALL Phases ALL Segments:** **\$32**

TPO Project No: **DT4479681**
 LRTP Ref: 06-10
 County: MIAMI-DADE
 Roadway ID: 87900171
 Lanes Exist:
 Lanes Improved:
 Lanes Added:
 Project Length: 0.714
 District: 6

Project Description: **TOWN OF MIAMI LAKES - PARK WEST BICYCLE AND PEDESTRIAN IMPROVEMENTS**

Type of Work: **BIKE LANE/SIDEWALK** SIS or Non-SIS: **No**

Extra Description:

		Proposed Funding (in \$000s)							
PHASE :	Funding Source	<2026	2025 - 2026	2026 - 2027	2027 - 2028	2028 - 2029	2029 - 2030	>2030	All Years
	DS	2	0	0	0	0	0	0	2
	LF	43	0	0	0	0	0	0	43
	SA	0	5	0	0	0	0	0	5
	TALT	115	0	0	0	0	0	0	115
PRELIMINARY ENGINEERING	Total	160	5	0	0	0	0	0	165
	LF	0	0	173	0	0	0	0	173
	TALT	0	0	26	0	0	0	0	26
	TALU	0	0	864	0	0	0	0	864
CONSTRUCTION	Total	0	0	1,063	0	0	0	0	1,063

RESPONSIBLE AGENCY: **FDOT**

Item Segment **TOTAL ALL Years ALL Phases:** **\$1,228**

Item Number: **447968**

Item **TOTAL ALL Years ALL Phases ALL Segments:** **\$1,228**

MIAMI-DADE TRANSPORTATION PLANNING ORGANIZATION
 TRANSPORTATION IMPROVEMENT PROGRAM
 PRIMARY STATE HIGHWAYS AND INTERMODAL



MISCELLANEOUS

TPO Project No: **DT4479691**
 LRTP Ref: 06-10
 County: MIAMI-DADE
 Roadway ID:
 Lanes Exist:
 Lanes Improved:
 Lanes Added:
 Project Length: 0.621
 District: 6

Project Description: **NORTH BAY VILLAGE - ISLAND WALK PHASE I**

Type of Work: **BIKE PATH/TRAIL** SIS or Non-SIS: **No**

Extra Description:

PHASE :

		Proposed Funding (in \$000s)							
Funding Source	<2026	2025 - 2026	2026 - 2027	2027 - 2028	2028 - 2029	2029 - 2030	>2030	All Years	
LF	0	0	990	0	0	0	0	990	
TALT	0	0	405	0	0	0	0	405	
CONSTRUCTION Total	0	0	1,395	0	0	0	0	1,395	

RESPONSIBLE AGENCY: **FDOT**

Item Segment **TOTAL ALL Years ALL Phases:** **\$1,395**

Item Number: **447969** Item **TOTAL ALL Years ALL Phases ALL Segments:** **\$1,395**

TPO Project No: **DT4479701**
 LRTP Ref: 06-10
 County: MIAMI-DADE
 Roadway ID:
 Lanes Exist:
 Lanes Improved:
 Lanes Added:
 Project Length:
 District: 6

Project Description: **MIAMI SHORES VILLAGE - FLAGLER TRAIL**

Type of Work: **BIKE PATH/TRAIL** SIS or Non-SIS: **No**

Extra Description:

PHASE :

		Proposed Funding (in \$000s)							
Funding Source	<2026	2025 - 2026	2026 - 2027	2027 - 2028	2028 - 2029	2029 - 2030	>2030	All Years	
DS	2	0	0	0	0	0	0	2	
LF	76	0	0	0	0	0	0	76	
TALT	0	5	0	0	0	0	0	5	
PRELIMINARY ENGINEERING Total	78	5	0	0	0	0	0	83	
LF	0	47	0	0	0	0	0	47	
TALT	0	464	0	0	0	0	0	464	
CONSTRUCTION Total	0	511	0	0	0	0	0	511	

RESPONSIBLE AGENCY: **FDOT**

Item Segment **TOTAL ALL Years ALL Phases:** **\$594**

Item Number: **447970** Item **TOTAL ALL Years ALL Phases ALL Segments:** **\$594**

MIAMI-DADE TRANSPORTATION PLANNING ORGANIZATION
 TRANSPORTATION IMPROVEMENT PROGRAM
 PRIMARY STATE HIGHWAYS AND INTERMODAL



MISCELLANEOUS

TPO Project No: **DT4479831**
 LRTP Ref:
 County: MIAMI-DADE
 Roadway ID:
 Lanes Exist:
 Lanes Improved:
 Lanes Added:
 Project Length:
 District: 6

Project Description: **MIAMI SHORES VILLAGE - ADA RAMP IMPROVEMENT PROJECT**

Type of Work: **SIDEWALK** SIS or Non-SIS: **No**
 Extra Description:

		Proposed Funding (in \$000s)							
PHASE :	Funding Source	<2026	2025 - 2026	2026 - 2027	2027 - 2028	2028 - 2029	2029 - 2030	>2030	All Years
PRELIMINARY ENGINEERING	DS	8	0	0	0	0	0	0	8
	LF	76	0	0	0	0	0	0	76
	Total	84	0	0	0	0	0	0	84
CONSTRUCTION	DS	0	0	0	0	0	0	0	0
	LF	16	0	0	0	0	0	0	16
	TALT	162	0	0	0	0	0	0	162
	Total	178	0	0	0	0	0	0	178

RESPONSIBLE AGENCY: **FDOT**

Item Number: **447983** Item Segment **TOTAL ALL Years ALL Phases:** **\$262**
 Item **TOTAL ALL Years ALL Phases ALL Segments:** **\$262**

TPO Project No: **DT4479841**
 LRTP Ref: 06-10
 County: MIAMI-DADE
 Roadway ID: 87000464
 Lanes Exist: 4
 Lanes Improved: 4
 Lanes Added:
 Project Length: 0.870
 District: 6

Project Description: **CITY OF MIAMI BEACH - 17 STREET BICYCLE LANE PROJECT**

Type of Work: **BIKE LANE/SIDEWALK** SIS or Non-SIS: **No**
 Extra Description:

		Proposed Funding (in \$000s)							
PHASE :	Funding Source	<2026	2025 - 2026	2026 - 2027	2027 - 2028	2028 - 2029	2029 - 2030	>2030	All Years
PRELIMINARY ENGINEERING	LF	0	166	0	0	0	0	0	166
	TALT	0	5	0	0	0	0	0	5
	Total	0	171	0	0	0	0	0	171
	LF	0	0	0	159	0	0	0	159
	SA	0	0	0	582	0	0	0	582
	SU	0	0	0	327	0	0	0	327
	TALT	0	0	0	297	0	0	0	297

MIAMI-DADE TRANSPORTATION PLANNING ORGANIZATION
 TRANSPORTATION IMPROVEMENT PROGRAM
 PRIMARY STATE HIGHWAYS AND INTERMODAL



MISCELLANEOUS

TPO Project No: **DT4479841**
 LRTP Ref: 06-10
 County: MIAMI-DADE
 Roadway ID: 87000464
 Lanes Exist: 4
 Lanes Improved: 4
 Lanes Added:
 Project Length: 0.870
 District: 6

Project Description: **CITY OF MIAMI BEACH - 17 STREET BICYCLE LANE PROJECT**

Type of Work: **BIKE LANE/SIDEWALK** SIS or Non-SIS: **No**

Extra Description:

		Proposed Funding (in \$000s)							
PHASE :	Funding Source	<2026	2025 - 2026	2026 - 2027	2027 - 2028	2028 - 2029	2029 - 2030	>2030	All Years
	TALU	0	0	0	126	0	0	0	126
CONSTRUCTION	Total	0	0	0	1,491	0	0	0	1,491

RESPONSIBLE AGENCY: **FDOT**

Item Segment TOTAL ALL Years ALL Phases: **\$1,662**

Item Number: **447984**

Item TOTAL ALL Years ALL Phases ALL Segments: **\$1,662**

TPO Project No: **DT4479851**
 LRTP Ref: 06-10
 County: MIAMI-DADE
 Roadway ID: 87000067
 Lanes Exist: 2
 Lanes Improved: 2
 Lanes Added:
 Project Length: 0.539
 District: 6

Project Description: **TOWN OF CUTLER BAY - CARIBBEAN BOULEVARD COMPLETE STS**

Type of Work: **BIKE LANE/SIDEWALK** SIS or Non-SIS: **No**

Extra Description:

		Proposed Funding (in \$000s)							
PHASE :	Funding Source	<2026	2025 - 2026	2026 - 2027	2027 - 2028	2028 - 2029	2029 - 2030	>2030	All Years
	DS	0	0	0	0	0	0	0	0
	LF	158	0	0	0	0	0	0	158
	TALU	0	5	0	0	0	0	0	5
PRELIMINARY ENGINEERING	Total	158	5	0	0	0	0	0	163
	LF	0	0	2,085	0	0	0	0	2,085
	TALU	0	0	1,005	0	0	0	0	1,005
CONSTRUCTION	Total	0	0	3,090	0	0	0	0	3,090

RESPONSIBLE AGENCY: **FDOT**

Item Segment TOTAL ALL Years ALL Phases: **\$3,253**

Item Number: **447985**

Item TOTAL ALL Years ALL Phases ALL Segments: **\$3,253**

MIAMI-DADE TRANSPORTATION PLANNING ORGANIZATION
 TRANSPORTATION IMPROVEMENT PROGRAM
 PRIMARY STATE HIGHWAYS AND INTERMODAL



MISCELLANEOUS

TPO Project No: **DT4481411**
 LRTP Ref:
 County: DIST/ST-WIDE
 Roadway ID:
 Lanes Exist:
 Lanes Improved:
 Lanes Added:
 Project Length:
 District: 6

Project Description: **DISTRICWIDE EMERGENCY PREPAREDNESS FOR HURRICANE ETA**

Type of Work: **EMERGENCY OPERATIONS** SIS or Non-SIS: **No**

Extra Description:

PHASE :		Proposed Funding (in \$000s)								
		Funding Source	<2026	2025 - 2026	2026 - 2027	2027 - 2028	2028 - 2029	2029 - 2030	>2030	All Years
		FEMA	2	0	0	0	0	0	0	2
OPERATIONS		Total	2	0	0	0	0	0	0	2

RESPONSIBLE AGENCY: **FDOT**

Item Segment TOTAL ALL Years ALL Phases: **\$2**

Item Number: 448141

Item TOTAL ALL Years ALL Phases ALL Segments: **\$15**

TPO Project No: **DT4481412**
 LRTP Ref:
 County: DIST/ST-WIDE
 Roadway ID:
 Lanes Exist:
 Lanes Improved:
 Lanes Added:
 Project Length:
 District: 6

Project Description: **DISTRICTWIDE EMERGENCY ACTIVITIES FOR HURRICANE ETA**

Type of Work: **EMERGENCY OPERATIONS** SIS or Non-SIS: **No**

Extra Description:

PHASE :		Proposed Funding (in \$000s)								
		Funding Source	<2026	2025 - 2026	2026 - 2027	2027 - 2028	2028 - 2029	2029 - 2030	>2030	All Years
		FEMA	13	0	0	0	0	0	0	13
OPERATIONS		Total	13	0	0	0	0	0	0	13

RESPONSIBLE AGENCY: **FDOT**

Item Segment TOTAL ALL Years ALL Phases: **\$13**

Item Number: 448141

Item TOTAL ALL Years ALL Phases ALL Segments: **\$15**

MIAMI-DADE TRANSPORTATION PLANNING ORGANIZATION
 TRANSPORTATION IMPROVEMENT PROGRAM
 PRIMARY STATE HIGHWAYS AND INTERMODAL



MISCELLANEOUS

TPO Project No: **DT4486291**
 LRTP Ref: 06-10
 County: MIAMI-DADE
 Roadway ID:
 Lanes Exist:
 Lanes Improved:
 Lanes Added:
 Project Length: 2.016
 District: 6

Project Description: **NORTH BAY VILLAGE - KENNEDY CAUSEWAY COMPLETE STS PROJECT**

Type of Work: **PEDESTRIAN SAFETY IMPROVEMENT** SIS or Non-SIS: **No**

Extra Description:

		Proposed Funding (in \$000s)							
PHASE :	Funding Source	<2026	2025 - 2026	2026 - 2027	2027 - 2028	2028 - 2029	2029 - 2030	>2030	All Years
	CIGP	25	0	0	0	0	0	0	25
	LF	25	0	0	0	0	0	0	25
PRELIMINARY ENGINEERING	Total	50	0	0	0	0	0	0	50
	CIGP	0	207	0	0	0	0	0	207
	LF	0	207	0	0	0	0	0	207
CONSTRUCTION	Total	0	414	0	0	0	0	0	414

RESPONSIBLE AGENCY: FDOT

Item Number: **448629** Item Segment TOTAL ALL Years ALL Phases: **\$464**
 Item TOTAL ALL Years ALL Phases ALL Segments: **\$464**

TPO Project No: **DT4486301**
 LRTP Ref: 06-10
 County: MIAMI-DADE
 Roadway ID:
 Lanes Exist:
 Lanes Improved:
 Lanes Added:
 Project Length:
 District: 6

Project Description: **MIAMI-DADE DTPW - NW 12 STREET IMPROVEMENTS BETWEEN DOLPHIN STATION & 114 STREET**

Type of Work: **MISCELLANEOUS CONSTRUCTION** SIS or Non-SIS: **No**

Extra Description:

		Proposed Funding (in \$000s)							
PHASE :	Funding Source	<2026	2025 - 2026	2026 - 2027	2027 - 2028	2028 - 2029	2029 - 2030	>2030	All Years
	CIGP	0	0	3,548	0	0	0	0	3,548
	LF	0	0	3,548	0	0	0	0	3,548
CONSTRUCTION	Total	0	0	7,096	0	0	0	0	7,096

RESPONSIBLE AGENCY: FDOT

Item Number: **448630** Item Segment TOTAL ALL Years ALL Phases: **\$7,096**
 Item TOTAL ALL Years ALL Phases ALL Segments: **\$7,096**

MIAMI-DADE TRANSPORTATION PLANNING ORGANIZATION
 TRANSPORTATION IMPROVEMENT PROGRAM
 PRIMARY STATE HIGHWAYS AND INTERMODAL



MISCELLANEOUS

TPO Project No: **DT4494471**
 LRTP Ref: 06-10
 County: MIAMI-DADE
 Roadway ID: 87160000
 Lanes Exist: 2
 Lanes Improved:
 Lanes Added:
 Project Length: 0.372
 District: 6

Project Description: **IMPLEMENTATION OF THE FLORIDA CITY HUB MOBILITY STUDY**

Type of Work: **PEDESTRIAN SAFETY IMPROVEMENT** SIS or Non-SIS: **No**

Extra Description:

		Proposed Funding (in \$000s)							
PHASE :	Funding Source	<2026	2025 - 2026	2026 - 2027	2027 - 2028	2028 - 2029	2029 - 2030	>2030	All Years
	DS	0	1	0	0	0	0	0	1
	LF	0	110	0	0	0	0	0	110
	TALT	0	5	0	0	0	0	0	5
PRELIMINARY ENGINEERING	Total	0	116	0	0	0	0	0	116
	LF	0	0	0	599	0	0	0	599
	SA	0	0	0	5	0	0	0	5
	TALT	0	0	0	609	0	0	0	609
	TALU	0	0	0	391	0	0	0	391
CONSTRUCTION	Total	0	0	0	1,604	0	0	0	1,604

RESPONSIBLE AGENCY: FDOT

Item Segment TOTAL ALL Years ALL Phases: **\$1,720**
 Item Number: **449447** Item TOTAL ALL Years ALL Phases ALL Segments: **\$1,720**

TPO Project No: **DT4494491**
 LRTP Ref:
 County: MIAMI-DADE
 Roadway ID:
 Lanes Exist:
 Lanes Improved:
 Lanes Added:
 Project Length:
 District: 6

Project Description: **TOWN OF CUTLER BAY - SW 82 AVENUE RDWAY IMPROVEMENTS**

Type of Work: **ROUNDABOUT** SIS or Non-SIS: **No**

Extra Description:

		Proposed Funding (in \$000s)							
PHASE :	Funding Source	<2026	2025 - 2026	2026 - 2027	2027 - 2028	2028 - 2029	2029 - 2030	>2030	All Years
	DS	2	0	0	0	0	0	0	2
	LF	112	0	0	0	0	0	0	112
PRELIMINARY ENGINEERING	Total	114	0	0	0	0	0	0	114
	DS	0	0	0	0	0	0	0	0
	LF	40	0	0	0	0	0	0	40

MIAMI-DADE TRANSPORTATION PLANNING ORGANIZATION
 TRANSPORTATION IMPROVEMENT PROGRAM
 PRIMARY STATE HIGHWAYS AND INTERMODAL



MISCELLANEOUS

TPO Project No: **DT4494491**
 LRTP Ref:
 County: MIAMI-DADE
 Roadway ID:
 Lanes Exist:
 Lanes Improved:
 Lanes Added:
 Project Length:
 District: 6

Project Description: **TOWN OF CUTLER BAY - SW 82 AVENUE
 RDWAY IMPROVEMENTS**

Type of Work: **ROUNDBOUT**

SIS or Non-SIS: **No**

Extra Description:

		Proposed Funding (in \$000s)							
PHASE :	Funding Source	<2026	2025 - 2026	2026 - 2027	2027 - 2028	2028 - 2029	2029 - 2030	>2030	All Years
	TALT	800	5	0	0	0	0	0	805
CONSTRUCTION	Total	840	5	0	0	0	0	0	845

RESPONSIBLE AGENCY: **FDOT**

Item Segment **TOTAL ALL Years ALL Phases:** **\$959**

Item Number: **449449**

Item **TOTAL ALL Years ALL Phases ALL Segments:** **\$959**

TPO Project No: **DT4494511**
 LRTP Ref: 06-10
 County: MIAMI-DADE
 Roadway ID: 87088500
 Lanes Exist: 2
 Lanes Improved:
 Lanes Added:
 Project Length: 0.663
 District: 6

Project Description: **MERIDIAN AVENUE SHARED USE PATH**

Type of Work: **BIKE PATH/TRAIL**

SIS or Non-SIS: **No**

Extra Description:

		Proposed Funding (in \$000s)							
PHASE :	Funding Source	<2026	2025 - 2026	2026 - 2027	2027 - 2028	2028 - 2029	2029 - 2030	>2030	All Years
	LF	0	70	0	0	0	0	0	70
	TALU	0	5	0	0	0	0	0	5
PRELIMINARY ENGINEERING	Total	0	75	0	0	0	0	0	75
	LF	0	0	0	72	0	0	0	72
	SA	0	0	0	5	0	0	0	5
	TALT	0	0	0	24	0	0	0	24
	TALU	0	0	0	677	0	0	0	677
CONSTRUCTION	Total	0	0	0	778	0	0	0	778

RESPONSIBLE AGENCY: **FDOT**

Item Segment **TOTAL ALL Years ALL Phases:** **\$853**

Item Number: **449451**

Item **TOTAL ALL Years ALL Phases ALL Segments:** **\$853**

MIAMI-DADE TRANSPORTATION PLANNING ORGANIZATION
 TRANSPORTATION IMPROVEMENT PROGRAM
 PRIMARY STATE HIGHWAYS AND INTERMODAL



MISCELLANEOUS

TPO Project No: **DT4494701**
 LRTP Ref: 06-10
 County: MIAMI-DADE
 Roadway ID: 87900057
 Lanes Exist: 2
 Lanes Improved:
 Lanes Added:
 Project Length: 0.010
 District: 6

Project Description: **SAFE ROUTES TO SCHOOL - BROWNSVILLE MIDDLE SCHOOL**

Type of Work: **PEDESTRIAN SAFETY IMPROVEMENT** SIS or Non-SIS: **No**

Extra Description:

		Proposed Funding (in \$000s)							
PHASE :	Funding Source	<2026	2025 - 2026	2026 - 2027	2027 - 2028	2028 - 2029	2029 - 2030	>2030	All Years
	SR2T	0	206	0	0	0	0	0	206
	TALT	0	5	0	0	0	0	0	5
PRELIMINARY ENGINEERING	Total	0	211	0	0	0	0	0	211
	SA	0	0	0	5	0	0	0	5
	SR2T	0	0	0	436	0	0	0	436
CONSTRUCTION	Total	0	0	0	441	0	0	0	441

RESPONSIBLE AGENCY: FDOT

Item Number: **449470** Item Segment TOTAL ALL Years ALL Phases: **\$652**
 Item TOTAL ALL Years ALL Phases ALL Segments: **\$652**

TPO Project No: **DT4494711**
 LRTP Ref: 06-10
 County: MIAMI-DADE
 Roadway ID: 87502501
 Lanes Exist: 2
 Lanes Improved:
 Lanes Added:
 Project Length: 0.010
 District: 6

Project Description: **SAFE ROUTES TO SCHOOL - HORACE MANN MIDDLE SCHOOL**

Type of Work: **PEDESTRIAN SAFETY IMPROVEMENT** SIS or Non-SIS: **No**

Extra Description:

		Proposed Funding (in \$000s)							
PHASE :	Funding Source	<2026	2025 - 2026	2026 - 2027	2027 - 2028	2028 - 2029	2029 - 2030	>2030	All Years
	SR2T	0	268	0	0	0	0	0	268
	TALT	0	5	0	0	0	0	0	5
PRELIMINARY ENGINEERING	Total	0	273	0	0	0	0	0	273
	SA	0	0	0	5	0	0	0	5
	SR2T	0	0	0	721	0	0	0	721
CONSTRUCTION	Total	0	0	0	726	0	0	0	726

RESPONSIBLE AGENCY: FDOT

Item Number: **449471** Item Segment TOTAL ALL Years ALL Phases: **\$999**
 Item TOTAL ALL Years ALL Phases ALL Segments: **\$999**

MIAMI-DADE TRANSPORTATION PLANNING ORGANIZATION
 TRANSPORTATION IMPROVEMENT PROGRAM
 PRIMARY STATE HIGHWAYS AND INTERMODAL



MISCELLANEOUS

TPO Project No: **DT4496751**
 LRTP Ref: 06-09
 County: DIST/ST-WIDE
 Roadway ID:
 Lanes Exist:
 Lanes Improved:
 Lanes Added:
 Project Length:
 District: 6

Project Description: **DISTRICTWIDE UTILITY LOCATING SERVICES**

Type of Work: **PRELIMINARY ENGINEERING** SIS or Non-SIS: **No**

Extra Description:

		Proposed Funding (in \$000s)							
PHASE :	Funding Source	<2026	2025 - 2026	2026 - 2027	2027 - 2028	2028 - 2029	2029 - 2030	>2030	All Years
	DIH	0	0	10	10	10	10	0	40
	DS	0	0	200	240	300	300	0	1,040
PRELIMINARY ENGINEERING	Total	0	0	210	250	310	310	0	1,080

RESPONSIBLE AGENCY: **FDOT**

Item Segment **TOTAL ALL Years ALL Phases:** **\$1,080**

Item Number: **449675** Item **TOTAL ALL Years ALL Phases ALL Segments:** **\$2,160**

TPO Project No: **DT4496752**
 LRTP Ref: 06-09
 County: DIST/ST-WIDE
 Roadway ID:
 Lanes Exist:
 Lanes Improved:
 Lanes Added:
 Project Length:
 District: 6

Project Description: **DISTRICTWIDE UTILITY LOCATING SERVICES**

Type of Work: **PRELIMINARY ENGINEERING** SIS or Non-SIS: **No**

Extra Description:

		Proposed Funding (in \$000s)							
PHASE :	Funding Source	<2026	2025 - 2026	2026 - 2027	2027 - 2028	2028 - 2029	2029 - 2030	>2030	All Years
	DIH	0	0	10	10	10	10	0	40
	DS	0	0	200	240	300	300	0	1,040
PRELIMINARY ENGINEERING	Total	0	0	210	250	310	310	0	1,080

RESPONSIBLE AGENCY: **FDOT**

Item Segment **TOTAL ALL Years ALL Phases:** **\$1,080**

Item Number: **449675** Item **TOTAL ALL Years ALL Phases ALL Segments:** **\$2,160**

MIAMI-DADE TRANSPORTATION PLANNING ORGANIZATION
 TRANSPORTATION IMPROVEMENT PROGRAM
 PRIMARY STATE HIGHWAYS AND INTERMODAL



MISCELLANEOUS

TPO Project No: **DT4507611**
 LRTP Ref:
 County: MIAMI-DADE
 Roadway ID:
 Lanes Exist:
 Lanes Improved:
 Lanes Added:
 Project Length: 0.001
 District: 6

Project Description: **SR5 / US1 / BISCAYNE BOULEVARD
 BRIGHTLINE STATION PEDESTRIAN
 BRIDGE**

Type of Work: **MISCELLANEOUS CONSTRUCTION** SIS or Non-SIS: **No**
 Extra Description:

		Proposed Funding (in \$000s)							
PHASE :	Funding Source	<2026	2025 - 2026	2026 - 2027	2027 - 2028	2028 - 2029	2029 - 2030	>2030	All Years
	DS	167	75	0	0	0	0	0	242
CONSTRUCTION	Total	167	75	0	0	0	0	0	242

RESPONSIBLE AGENCY: **FDOT**

Item Segment TOTAL ALL Years ALL Phases: **\$242**
 Item Number: 450761 Item TOTAL ALL Years ALL Phases ALL Segments: **\$444**

TPO Project No: **DT4507612**
 LRTP Ref:
 County: MIAMI-DADE
 Roadway ID:
 Lanes Exist:
 Lanes Improved:
 Lanes Added:
 Project Length:
 District: 6

Project Description: **SR A1A / WEST 44 STREET
 FONTAINEBLEAU PEDESTRIAN BRIDGE**

Type of Work: **MISCELLANEOUS CONSTRUCTION** SIS or Non-SIS: **No**
 Extra Description:

		Proposed Funding (in \$000s)							
PHASE :	Funding Source	<2026	2025 - 2026	2026 - 2027	2027 - 2028	2028 - 2029	2029 - 2030	>2030	All Years
	DS	0	0	0	0	0	0	0	0
	LF	0	202	0	0	0	0	0	202
CONSTRUCTION	Total	0	202	0	0	0	0	0	202

RESPONSIBLE AGENCY: **FDOT**

Item Segment TOTAL ALL Years ALL Phases: **\$202**
 Item Number: 450761 Item TOTAL ALL Years ALL Phases ALL Segments: **\$444**

MIAMI-DADE TRANSPORTATION PLANNING ORGANIZATION
 TRANSPORTATION IMPROVEMENT PROGRAM
 PRIMARY STATE HIGHWAYS AND INTERMODAL



MISCELLANEOUS

TPO Project No: **DT4508351**
 LRTP Ref: 06-10
 County: MIAMI-DADE
 Roadway ID:
 Lanes Exist:
 Lanes Improved:
 Lanes Added:
 Project Length:
 District: 6

Project Description: **LUDLAM TRAIL SW 80 STREET NW 7 STREET**

Type of Work: **BIKE PATH/TRAIL** SIS or Non-SIS: **No**

Extra Description:

Proposed Funding (in \$000s)

PHASE :	Funding Source	<2026	2025 - 2026	2026 - 2027	2027 - 2028	2028 - 2029	2029 - 2030	>2030	All Years
	LF	12,434	0	0	0	0	0	0	12,434
PRELIMINARY ENGINEERING	Total	12,434	0	0	0	0	0	0	12,434
	LF	0	0	87,176	0	0	0	0	87,176
CONSTRUCTION	Total	0	0	87,176	0	0	0	0	87,176

RESPONSIBLE AGENCY: **FDOT**

Item Segment **TOTAL ALL Years ALL Phases:** **\$99,610**

Item Number: **450835**

Item **TOTAL ALL Years ALL Phases ALL Segments:** **\$188,413**

TPO Project No: **DT4508352**
 LRTP Ref: 06-10
 County: MIAMI-DADE
 Roadway ID:
 Lanes Exist:
 Lanes Improved:
 Lanes Added:
 Project Length:
 District: 6

Project Description: **LUDLAM TRAIL: NEW BRIDGE OVER CORAL WAY**

Type of Work: **PEDESTRIAN/WILDLIFE OVERPASS** SIS or Non-SIS: **No**

Extra Description:

Proposed Funding (in \$000s)

PHASE :	Funding Source	<2026	2025 - 2026	2026 - 2027	2027 - 2028	2028 - 2029	2029 - 2030	>2030	All Years
	LF	1,458	0	0	0	0	0	0	1,458
PRELIMINARY ENGINEERING	Total	1,458	0	0	0	0	0	0	1,458
	LF	0	0	10,123	0	0	0	0	10,123
CONSTRUCTION	Total	0	0	10,123	0	0	0	0	10,123

RESPONSIBLE AGENCY: **FDOT**

Item Segment **TOTAL ALL Years ALL Phases:** **\$11,581**

Item Number: **450835**

Item **TOTAL ALL Years ALL Phases ALL Segments:** **\$188,413**

MIAMI-DADE TRANSPORTATION PLANNING ORGANIZATION
TRANSPORTATION IMPROVEMENT PROGRAM
PRIMARY STATE HIGHWAYS AND INTERMODAL



MISCELLANEOUS

TPO Project No: **DT4508353**
 LRTP Ref: 06-10
 County: MIAMI-DADE
 Roadway ID:
 Lanes Exist:
 Lanes Improved:
 Lanes Added:
 Project Length: 0.015
 District: 6

Project Description: **LUDLAM TRAIL: NEW BRIDGE OVER BIRD ROAD / SW 8 STREET & FLAGLER STREET**

Type of Work: **PEDESTRIAN/WILDLIFE OVERPASS** SIS or Non-SIS: **No**

Extra Description:

		Proposed Funding (in \$000s)							
PHASE :	Funding Source	<2026	2025 - 2026	2026 - 2027	2027 - 2028	2028 - 2029	2029 - 2030	>2030	All Years
	DIH	34	43	0	0	0	0	0	77
	DS	98	0	0	0	0	0	0	98
	EM22	1,000	0	0	0	0	0	0	1,000
	TLWR	3,637	61	0	0	0	0	0	3,698
PRELIMINARY ENGINEERING	Total	4,769	104	0	0	0	0	0	4,873
	LF	0	0	36	360	0	0	0	396
ENVIRONMENTAL	Total	0	0	36	360	0	0	0	396
	DS	0	0	0	2,000	0	0	0	2,000
RAILROAD & UTILITIES	Total	0	0	0	2,000	0	0	0	2,000
	LF	0	0	0	61,945	0	0	0	61,945
	TALT	0	0	0	2,047	0	0	0	2,047
	TALU	0	0	0	1,188	0	0	0	1,188
	TLWR	0	0	0	4,081	0	0	0	4,081
CONSTRUCTION	Total	0	0	0	69,261	0	0	0	69,261
	LF	0	0	0	0	0	692	0	692
ALTERNATIVE CONTRACTING INCENTIVES	Total	0	0	0	0	0	692	0	692

RESPONSIBLE AGENCY: FDOT

Item Segment TOTAL ALL Years ALL Phases: **\$77,222**
 Item Number: 450835 Item TOTAL ALL Years ALL Phases ALL Segments: **\$188,413**

MIAMI-DADE TRANSPORTATION PLANNING ORGANIZATION
 TRANSPORTATION IMPROVEMENT PROGRAM
 PRIMARY STATE HIGHWAYS AND INTERMODAL



MISCELLANEOUS

TPO Project No: **DT4509071**
 LRTP Ref:
 County: MIAMI-DADE
 Roadway ID:
 Lanes Exist:
 Lanes Improved:
 Lanes Added:
 Project Length: 0.002
 District: 6

Project Description: **NORTH MIAMI PEDESTRIAN BRIDGE OVER C-8 CANAL**

Type of Work: **PEDESTRIAN/WILDLIFE OVERPASS** SIS or Non-SIS: **No**

Extra Description:

		Proposed Funding (in \$000s)							
PHASE :	Funding Source	<2026	2025 - 2026	2026 - 2027	2027 - 2028	2028 - 2029	2029 - 2030	>2030	All Years
		448	0	0	0	0	0	0	448
CONSTRUCTION	Total	448	0	0	0	0	0	0	448

RESPONSIBLE AGENCY: **FDOT**

Item Segment TOTAL ALL Years ALL Phases: **\$448**

Item Number: 450907

Item TOTAL ALL Years ALL Phases ALL Segments: **\$448**

TPO Project No: **DT4509101**
 LRTP Ref: 06-10
 County: MIAMI-DADE
 Roadway ID:
 Lanes Exist:
 Lanes Improved:
 Lanes Added:
 Project Length:
 District: 6

Project Description: **THE SOUTH DADE TRAIL MULTI-USE / MOBILITY CORRIDOR**

Type of Work: **BIKE PATH/TRAIL** SIS or Non-SIS: **No**

Extra Description:

		Proposed Funding (in \$000s)							
PHASE :	Funding Source	<2026	2025 - 2026	2026 - 2027	2027 - 2028	2028 - 2029	2029 - 2030	>2030	All Years
		12,000	0	0	0	0	0	0	12,000
PRELIMINARY ENGINEERING	Total	12,000	0	0	0	0	0	0	12,000

RESPONSIBLE AGENCY: **FDOT**

Item Segment TOTAL ALL Years ALL Phases: **\$12,000**

Item Number: 450910

Item TOTAL ALL Years ALL Phases ALL Segments: **\$14,266**

MIAMI-DADE TRANSPORTATION PLANNING ORGANIZATION
 TRANSPORTATION IMPROVEMENT PROGRAM
 PRIMARY STATE HIGHWAYS AND INTERMODAL



MISCELLANEOUS

TPO Project No: **DT4509102**
 LRTP Ref: 06-10
 County: MIAMI-DADE
 Roadway ID:
 Lanes Exist:
 Lanes Improved:
 Lanes Added:
 Project Length: 20.880
 District: 6

Project Description: **THE SOUTH DADE TRAIL MULTI-USE / MOBILITY CORRIDOR**

Type of Work: **BIKE PATH/TRAIL**

SIS or Non-SIS: **Yes**

Extra Description:

PHASE :		Proposed Funding (in \$000s)							All Years
		<2026	2025 - 2026	2026 - 2027	2027 - 2028	2028 - 2029	2029 - 2030	>2030	
	LF	0	1,133	0	0	0	0	0	1,133
	TRIP	0	1,133	0	0	0	0	0	1,133
PRELIMINARY ENGINEERING	Total	0	2,266	0	0	0	0	0	2,266

RESPONSIBLE AGENCY: **FDOT**

Item Segment **TOTAL ALL Years ALL Phases:** **\$2,266**

Item Number: **450910**

Item **TOTAL ALL Years ALL Phases ALL Segments:** **\$14,266**

TPO Project No: **DT4509131**
 LRTP Ref:
 County: MIAMI-DADE
 Roadway ID:
 Lanes Exist:
 Lanes Improved:
 Lanes Added:
 Project Length:
 District: 6

Project Description: **THE UNDERLINE MULTI-USE / MOBILITY CORRIDOR**

Type of Work: **BIKE PATH/TRAIL**

SIS or Non-SIS: **No**

Extra Description:

PHASE :		Proposed Funding (in \$000s)							All Years
		<2026	2025 - 2026	2026 - 2027	2027 - 2028	2028 - 2029	2029 - 2030	>2030	
	EM25	0	950	0	0	0	0	0	950
	GR23	3,000	0	0	0	0	0	0	3,000
	GR24	2,500	0	0	0	0	0	0	2,500
	LF	4,750	0	0	0	0	0	0	4,750
CONSTRUCTION	Total	10,250	950	0	0	0	0	0	11,200

RESPONSIBLE AGENCY: **FDOT**

Item Segment **TOTAL ALL Years ALL Phases:** **\$11,200**

Item Number: **450913**

Item **TOTAL ALL Years ALL Phases ALL Segments:** **\$11,200**

MIAMI-DADE TRANSPORTATION PLANNING ORGANIZATION
 TRANSPORTATION IMPROVEMENT PROGRAM
 PRIMARY STATE HIGHWAYS AND INTERMODAL



MISCELLANEOUS

TPO Project No: **DT4514121**
 LRTP Ref: 06-10
 County: MIAMI-DADE
 Roadway ID: 87240000
 Lanes Exist: 4
 Lanes Improved: 4
 Lanes Added:
 Project Length: 0.500
 District: 6

Project Description: **BISCAYNE BLUEWAY TRAIL**

Type of Work: **BIKE PATH/TRAIL**

SIS or Non-SIS: **No**

Extra Description:

		Proposed Funding (in \$000s)							
PHASE :	Funding Source	<2026	2025 - 2026	2026 - 2027	2027 - 2028	2028 - 2029	2029 - 2030	>2030	All Years
	LF	250	0	0	0	0	0	0	250
	SU	0	5	0	0	0	0	0	5
PRELIMINARY ENGINEERING	Total	250	5	0	0	0	0	0	255
	SU	0	0	5	0	0	0	0	5
	TALU	0	0	1,850	0	0	0	0	1,850
CONSTRUCTION	Total	0	0	1,855	0	0	0	0	1,855

RESPONSIBLE AGENCY: FDOT

Item Segment TOTAL ALL Years ALL Phases: **\$2,110**

Item Number: 451412

Item TOTAL ALL Years ALL Phases ALL Segments: **\$2,110**

TPO Project No: **DT4515221**
 LRTP Ref: 06-09
 County: DIST/ST-WIDE
 Roadway ID:
 Lanes Exist:
 Lanes Improved:
 Lanes Added:
 Project Length:
 District: 6

Project Description: **DISTRICTWIDE MISCELLANEOUS LOCATION SURVEY CONSULTANT**

Type of Work: **PRELIMINARY ENGINEERING**

SIS or Non-SIS: **No**

Extra Description:

		Proposed Funding (in \$000s)							
PHASE :	Funding Source	<2026	2025 - 2026	2026 - 2027	2027 - 2028	2028 - 2029	2029 - 2030	>2030	All Years
	DIH	0	0	5	5	5	5	0	20
	DS	0	0	150	240	300	300	0	990
PRELIMINARY ENGINEERING	Total	0	0	155	245	305	305	0	1,010

RESPONSIBLE AGENCY: FDOT

Item Segment TOTAL ALL Years ALL Phases: **\$1,010**

Item Number: 451522

Item TOTAL ALL Years ALL Phases ALL Segments: **\$1,545**

MIAMI-DADE TRANSPORTATION PLANNING ORGANIZATION
 TRANSPORTATION IMPROVEMENT PROGRAM
 PRIMARY STATE HIGHWAYS AND INTERMODAL



MISCELLANEOUS

TPO Project No: **DT4515222**
 LRTP Ref: 06-09
 County: DIST/ST-WIDE
 Roadway ID:
 Lanes Exist:
 Lanes Improved:
 Lanes Added:
 Project Length:
 District: 6

Project Description: **DISTRICTWIDE MISCELLANEOUS LOCATION SURVEY CONSULTANT**

Type of Work: **PRELIMINARY ENGINEERING** SIS or Non-SIS: **No**

Extra Description:

		Proposed Funding (in \$000s)							
PHASE :	Funding Source	<2026	2025 - 2026	2026 - 2027	2027 - 2028	2028 - 2029	2029 - 2030	>2030	All Years
	DIH	0	0	0	5	5	5	0	15
	DS	0	0	0	120	200	200	0	520
PRELIMINARY ENGINEERING	Total	0	0	0	125	205	205	0	535

RESPONSIBLE AGENCY: **FDOT**

Item Segment **TOTAL ALL Years ALL Phases:** \$535
 Item Number: **451522** Item **TOTAL ALL Years ALL Phases ALL Segments:** \$1,545

TPO Project No: **DT4516581**
 LRTP Ref: 06-10
 County: MIAMI-DADE
 Roadway ID: 87055000
 Lanes Exist: 2
 Lanes Improved:
 Lanes Added:
 Project Length: 0.274
 District: 6

Project Description: **SUNSET DRIVE RDWAY AND BEAUTIFICATION PROJECT**

Type of Work: **PEDESTRIAN SAFETY IMPROVEMENT** SIS or Non-SIS: **No**

Extra Description:

		Proposed Funding (in \$000s)							
PHASE :	Funding Source	<2026	2025 - 2026	2026 - 2027	2027 - 2028	2028 - 2029	2029 - 2030	>2030	All Years
	LF	0	0	195	0	0	0	0	195
	TALU	0	0	793	0	0	0	0	793
CONSTRUCTION	Total	0	0	988	0	0	0	0	988

RESPONSIBLE AGENCY: **FDOT**

Item Segment **TOTAL ALL Years ALL Phases:** \$988
 Item Number: **451658** Item **TOTAL ALL Years ALL Phases ALL Segments:** \$988

MIAMI-DADE TRANSPORTATION PLANNING ORGANIZATION
 TRANSPORTATION IMPROVEMENT PROGRAM
 PRIMARY STATE HIGHWAYS AND INTERMODAL



MISCELLANEOUS

TPO Project No: **DT4516591**
 LRTP Ref:
 County: MIAMI-DADE
 Roadway ID:
 Lanes Exist:
 Lanes Improved:
 Lanes Added:
 Project Length: 0.004
 District: 6

Project Description: **SW 200 STREET AND SW 103 AVENUE ROUNDABOUT**

Type of Work: **ROUNDABOUT**

SIS or Non-SIS: **No**

Extra Description:

PHASE :		Proposed Funding (in \$000s)							
		Funding Source	<2026	2025 - 2026	2026 - 2027	2027 - 2028	2028 - 2029	2029 - 2030	>2030
PRELIMINARY ENGINEERING	LF	39	0	0	0	0	0	0	39
	Total	39	0	0	0	0	0	0	39
	LF	0	0	0	0	0	0	0	0
CONSTRUCTION	TALU	363	5	0	0	0	0	0	368
	Total	401	5	0	0	0	0	0	406
	LF	0	0	0	0	0	0	0	0

RESPONSIBLE AGENCY: FDOT

Item Number: 451659
 Item Segment TOTAL ALL Years ALL Phases: \$445
 Item TOTAL ALL Years ALL Phases ALL Segments: \$445

TPO Project No: **DT4516611**
 LRTP Ref: 06-10
 County: MIAMI-DADE
 Roadway ID: 87000044
 Lanes Exist: 2
 Lanes Improved:
 Lanes Added:
 Project Length: 3.311
 District: 6

Project Description: **BISCAYNE EVERGLADES GREENWAY (BEG) PHASE II**

Type of Work: **BIKE PATH/TRAIL**

SIS or Non-SIS: **No**

Extra Description:

PHASE :		Proposed Funding (in \$000s)							
		Funding Source	<2026	2025 - 2026	2026 - 2027	2027 - 2028	2028 - 2029	2029 - 2030	>2030
PRELIMINARY ENGINEERING	LF	0	0	240	0	0	0	0	240
	TALU	0	0	5	0	0	0	0	5
	Total	0	0	245	0	0	0	0	245
CONSTRUCTION	LF	0	0	0	0	1,416	0	0	1,416
	TALU	0	0	0	0	1,005	0	0	1,005
	Total	0	0	0	0	2,421	0	0	2,421

RESPONSIBLE AGENCY: FDOT

Item Number: 451661
 Item Segment TOTAL ALL Years ALL Phases: \$2,666
 Item TOTAL ALL Years ALL Phases ALL Segments: \$2,666

MIAMI-DADE TRANSPORTATION PLANNING ORGANIZATION
 TRANSPORTATION IMPROVEMENT PROGRAM
 PRIMARY STATE HIGHWAYS AND INTERMODAL



MISCELLANEOUS

TPO Project No: **DT4516831**
 LRTP Ref: 06-10
 County: MIAMI-DADE
 Roadway ID: 87000341
 Lanes Exist: 2
 Lanes Improved: 2
 Lanes Added:
 Project Length: 3.356
 District: 6

Project Description: **CITYWIDE SIDEWALK CONNECTIVITY PROJECT - PHASE I**

Type of Work: **BIKE LANE/SIDEWALK** SIS or Non-SIS: **No**

Extra Description:

		Proposed Funding (in \$000s)							
PHASE :	Funding Source	<2026	2025 - 2026	2026 - 2027	2027 - 2028	2028 - 2029	2029 - 2030	>2030	All Years
PRELIMINARY ENGINEERING	LF	0	0	151	0	0	0	0	151
	TALU	0	0	5	0	0	0	0	5
	Total	0	0	156	0	0	0	0	156
CONSTRUCTION	LF	0	0	0	0	45	0	0	45
	TALU	0	0	0	0	910	0	0	910
	Total	0	0	0	0	955	0	0	955

RESPONSIBLE AGENCY: FDOT

Item Number: 451683
 Item Segment TOTAL ALL Years ALL Phases: \$1,111
 Item TOTAL ALL Years ALL Phases ALL Segments: \$1,111

TPO Project No: **DT4516841**
 LRTP Ref: 06-10
 County: MIAMI-DADE
 Roadway ID: 87000190
 Lanes Exist: 2
 Lanes Improved: 2
 Lanes Added:
 Project Length: 1.333
 District: 6

Project Description: **PEDESTRIAN SYSTEM ENHANCEMENTS**

Type of Work: **LIGHTING** SIS or Non-SIS: **No**

Extra Description:

		Proposed Funding (in \$000s)							
PHASE :	Funding Source	<2026	2025 - 2026	2026 - 2027	2027 - 2028	2028 - 2029	2029 - 2030	>2030	All Years
PRELIMINARY ENGINEERING	LF	0	0	60	0	0	0	0	60
	TALU	0	0	5	0	0	0	0	5
	Total	0	0	65	0	0	0	0	65
CONSTRUCTION	LF	0	0	0	0	115	0	0	115
	TALU	0	0	0	0	1,005	0	0	1,005
	Total	0	0	0	0	1,120	0	0	1,120

RESPONSIBLE AGENCY: FDOT

Item Number: 451684
 Item Segment TOTAL ALL Years ALL Phases: \$1,185
 Item TOTAL ALL Years ALL Phases ALL Segments: \$1,185

MIAMI-DADE TRANSPORTATION PLANNING ORGANIZATION
 TRANSPORTATION IMPROVEMENT PROGRAM
 PRIMARY STATE HIGHWAYS AND INTERMODAL



MISCELLANEOUS

TPO Project No: **DT4519641**
 LRTP Ref:
 County: MIAMI-DADE
 Roadway ID:
 Lanes Exist:
 Lanes Improved:
 Lanes Added:
 Project Length:
 District: 6

Project Description: **HURRICANE NICOLE - EMERGENCY PREPAREDNESS - MIAMI-DADE COUNTY**

Type of Work: **EMERGENCY OPERATIONS** SIS or Non-SIS: **No**
 Extra Description:

PHASE :		Proposed Funding (in \$000s)							All Years	
		Funding Source	<2026	2025 - 2026	2026 - 2027	2027 - 2028	2028 - 2029	2029 - 2030		>2030
	Total		3	0	0	0	0	0	0	3
OPERATIONS	Total		3	0	0	0	0	0	0	3

RESPONSIBLE AGENCY: **FDOT**

Item Segment **TOTAL ALL Years ALL Phases:** \$3
 Item Number: 451964 Item **TOTAL ALL Years ALL Phases ALL Segments:** \$3

TPO Project No: **DT4521371**
 LRTP Ref: 06-10
 County: DIST/ST-WIDE
 Roadway ID:
 Lanes Exist:
 Lanes Improved:
 Lanes Added:
 Project Length:
 District: 6

Project Description: **DISTRICTWIDE RIGHT-OF-WAY CONSULTANT SERVICES**

Type of Work: **RIGHT OF WAY ACTIVITIES** SIS or Non-SIS: **No**
 Extra Description:

PHASE :		Proposed Funding (in \$000s)							All Years	
		Funding Source	<2026	2025 - 2026	2026 - 2027	2027 - 2028	2028 - 2029	2029 - 2030		>2030
	DS		778	90	0	0	0	0	0	868
RIGHT OF WAY	Total		778	90	0	0	0	0	0	868

RESPONSIBLE AGENCY: **FDOT**

Item Segment **TOTAL ALL Years ALL Phases:** \$868
 Item Number: 452137 Item **TOTAL ALL Years ALL Phases ALL Segments:** \$868

MIAMI-DADE TRANSPORTATION PLANNING ORGANIZATION
 TRANSPORTATION IMPROVEMENT PROGRAM
 PRIMARY STATE HIGHWAYS AND INTERMODAL



MISCELLANEOUS

TPO Project No: **DT4522031**
 LRTP Ref: 06-10
 County: DIST/ST-WIDE
 Roadway ID:
 Lanes Exist:
 Lanes Improved:
 Lanes Added:
 Project Length:
 District: 6

Project Description: **DISTRICT 6 - ELECTRIC VEHICLE CHARGING PROGRAM PHASE II**

Type of Work: **ELECTRIC VEHICLE CHARGING** SIS or Non-SIS: **No**

Extra Description:

		Proposed Funding (in \$000s)							
PHASE :	Funding Source	<2026	2025 - 2026	2026 - 2027	2027 - 2028	2028 - 2029	2029 - 2030	>2030	All Years
	GFEV	0	0	1,500	0	0	0	0	1,500
OPERATIONS	Total	0	0	1,500	0	0	0	0	1,500

RESPONSIBLE AGENCY: **FDOT**

Item Segment TOTAL ALL Years ALL Phases: **\$1,500**

Item Number: **452203**

Item TOTAL ALL Years ALL Phases ALL Segments: **\$1,500**

TPO Project No: **DT4522511**
 LRTP Ref:
 County: MIAMI-DADE
 Roadway ID:
 Lanes Exist:
 Lanes Improved:
 Lanes Added:
 Project Length:
 District: 6

Project Description: **EMERGENCY DISASTER RECOVERY - MIAMI-DADE COUNTY HURRICANE MILTON**

Type of Work: **EMERGENCY OPERATIONS** SIS or Non-SIS: **No**

Extra Description:

		Proposed Funding (in \$000s)							
PHASE :	Funding Source	<2026	2025 - 2026	2026 - 2027	2027 - 2028	2028 - 2029	2029 - 2030	>2030	All Years
	D	0	500	0	0	0	0	0	500
MISCELLANEOUS GRANT	Total	0	500	0	0	0	0	0	500

RESPONSIBLE AGENCY: **FDOT**

Item Segment TOTAL ALL Years ALL Phases: **\$500**

Item Number: **452251**

Item TOTAL ALL Years ALL Phases ALL Segments: **\$500**

MIAMI-DADE TRANSPORTATION PLANNING ORGANIZATION
 TRANSPORTATION IMPROVEMENT PROGRAM
 PRIMARY STATE HIGHWAYS AND INTERMODAL



MISCELLANEOUS

TPO Project No: **DT4531631**
 LRTP Ref: 06-10
 County: DIST/ST-WIDE
 Roadway ID:
 Lanes Exist:
 Lanes Improved:
 Lanes Added:
 Project Length:
 District: 6

Project Description: **DISTRICTWIDE RIGHT-OF-WAY
 MONUMENTATION CONSULTANT
 CONTRACT**

Type of Work: **PRELIMINARY ENGINEERING** SIS or Non-SIS: **No**

Extra Description:

PHASE :		Proposed Funding (in \$000s)							
		Funding Source	<2026	2025 - 2026	2026 - 2027	2027 - 2028	2028 - 2029	2029 - 2030	>2030
	DIH	0	0	0	0	0	5	0	5
	DS	0	0	0	0	0	300	0	300
PRELIMINARY ENGINEERING	Total	0	0	0	0	0	305	0	305

RESPONSIBLE AGENCY: **FDOT**

Item Segment **TOTAL ALL Years ALL Phases:** **\$305**
 Item Number: **453163** Item **TOTAL ALL Years ALL Phases ALL Segments:** **\$305**

TPO Project No: **DT4531641**
 LRTP Ref: 06-10
 County: DIST/ST-WIDE
 Roadway ID:
 Lanes Exist:
 Lanes Improved:
 Lanes Added:
 Project Length:
 District: 6

Project Description: **DISTRICTWIDE RIGHT-OF-WAY MAP
 UPDATES AND DEVELOPMENT**

Type of Work: **PRELIMINARY ENGINEERING** SIS or Non-SIS: **No**

Extra Description:

PHASE :		Proposed Funding (in \$000s)							
		Funding Source	<2026	2025 - 2026	2026 - 2027	2027 - 2028	2028 - 2029	2029 - 2030	>2030
	DIH	0	0	0	5	5	5	0	15
	DS	0	0	0	392	490	490	0	1,372
PRELIMINARY ENGINEERING	Total	0	0	0	397	495	495	0	1,387

RESPONSIBLE AGENCY: **FDOT**

Item Segment **TOTAL ALL Years ALL Phases:** **\$1,387**
 Item Number: **453164** Item **TOTAL ALL Years ALL Phases ALL Segments:** **\$1,387**

MIAMI-DADE TRANSPORTATION PLANNING ORGANIZATION
 TRANSPORTATION IMPROVEMENT PROGRAM
 PRIMARY STATE HIGHWAYS AND INTERMODAL



MISCELLANEOUS

TPO Project No: **DT4531651**
 LRTP Ref: 06-10
 County: DIST/ST-WIDE
 Roadway ID:
 Lanes Exist:
 Lanes Improved:
 Lanes Added:
 Project Length:
 District: 6

Project Description: **DISTRICTWIDE RIGHT-OF-WAY MAP UPDATES AND DEVELOPMENT**

Type of Work: **PRELIMINARY ENGINEERING** SIS or Non-SIS: **No**

Extra Description:

		Proposed Funding (in \$000s)							
PHASE :	Funding Source	<2026	2025 - 2026	2026 - 2027	2027 - 2028	2028 - 2029	2029 - 2030	>2030	All Years
	DIH	0	0	0	5	5	5	0	15
	DS	0	0	0	361	451	451	0	1,263
PRELIMINARY ENGINEERING	Total	0	0	0	366	456	456	0	1,278

RESPONSIBLE AGENCY: **FDOT**

Item Segment **TOTAL ALL Years ALL Phases:** **\$1,278**

Item Number: **453165** Item **TOTAL ALL Years ALL Phases ALL Segments:** **\$1,278**

TPO Project No: **DT4533141**
 LRTP Ref: 06-10
 County: DIST/ST-WIDE
 Roadway ID:
 Lanes Exist:
 Lanes Improved:
 Lanes Added:
 Project Length:
 District: 6

Project Description: **DISTRICTWIDE MISCELLANEOUS LOCATION SURVEY CONSULTANT**

Type of Work: **PRELIMINARY ENGINEERING** SIS or Non-SIS: **No**

Extra Description:

		Proposed Funding (in \$000s)							
PHASE :	Funding Source	<2026	2025 - 2026	2026 - 2027	2027 - 2028	2028 - 2029	2029 - 2030	>2030	All Years
	DIH	0	0	0	5	5	5	0	15
	DS	0	0	0	200	250	250	0	700
PRELIMINARY ENGINEERING	Total	0	0	0	205	255	255	0	715

RESPONSIBLE AGENCY: **FDOT**

Item Segment **TOTAL ALL Years ALL Phases:** **\$715**

Item Number: **453314** Item **TOTAL ALL Years ALL Phases ALL Segments:** **\$715**

MIAMI-DADE TRANSPORTATION PLANNING ORGANIZATION
 TRANSPORTATION IMPROVEMENT PROGRAM
 PRIMARY STATE HIGHWAYS AND INTERMODAL



MISCELLANEOUS

TPO Project No: **DT4533171**
 LRTP Ref: 06-10
 County: DIST/ST-WIDE
 Roadway ID:
 Lanes Exist:
 Lanes Improved:
 Lanes Added:
 Project Length:
 District: 6

Project Description: **DISTRICTWIDE MISCELLANEOUS LOCATION SURVEY CONSULTANT**

Type of Work: **PRELIMINARY ENGINEERING** SIS or Non-SIS: **No**

Extra Description:

		Proposed Funding (in \$000s)							
PHASE :	Funding Source	<2026	2025 - 2026	2026 - 2027	2027 - 2028	2028 - 2029	2029 - 2030	>2030	All Years
	DIH	0	0	0	0	5	5	0	10
	DS	0	0	0	0	150	300	0	450
PRELIMINARY ENGINEERING	Total	0	0	0	0	155	305	0	460

RESPONSIBLE AGENCY: **FDOT**

Item Segment **TOTAL ALL Years ALL Phases:** \$460
 Item Number: **453317** Item **TOTAL ALL Years ALL Phases ALL Segments:** \$460

TPO Project No: **DT4538731**
 LRTP Ref: 06-10
 County: MIAMI-DADE
 Roadway ID:
 Lanes Exist:
 Lanes Improved:
 Lanes Added:
 Project Length:
 District: 6

Project Description: **NHTSA - COMMUNITY TRAFFIC SAFETY TEAM (DISTRICT 6)**

Type of Work: **SAFETY PROJECT** SIS or Non-SIS: **No**

Extra Description:

		Proposed Funding (in \$000s)							
PHASE :	Funding Source	<2026	2025 - 2026	2026 - 2027	2027 - 2028	2028 - 2029	2029 - 2030	>2030	All Years
	NHTS	0	30	30	30	30	30	0	150
OPERATIONS	Total	0	30	30	30	30	30	0	150

RESPONSIBLE AGENCY: **FDOT**

Item Segment **TOTAL ALL Years ALL Phases:** \$150
 Item Number: **453873** Item **TOTAL ALL Years ALL Phases ALL Segments:** \$150

MIAMI-DADE TRANSPORTATION PLANNING ORGANIZATION
 TRANSPORTATION IMPROVEMENT PROGRAM
 PRIMARY STATE HIGHWAYS AND INTERMODAL



MISCELLANEOUS

TPO Project No: **DT4545721**
 LRTP Ref:
 County: MIAMI-DADE
 Roadway ID:
 Lanes Exist:
 Lanes Improved:
 Lanes Added:
 Project Length:
 District: 6

Project Description: **NW 27 AVENUE - DRAINAGE REPAIR AT NW SOUTH RIVER DR**

Type of Work: **MISCELLANEOUS CONSTRUCTION** SIS or Non-SIS: **No**

Extra Description:

PHASE :		Proposed Funding (in \$000s)							
		Funding Source	<2026	2025 - 2026	2026 - 2027	2027 - 2028	2028 - 2029	2029 - 2030	>2030
PRELIMINARY ENGINEERING	DS	1	0	0	0	0	0	0	1
	Total	1	0	0	0	0	0	0	1
	DDR	0	500	0	0	0	0	0	500
CONSTRUCTION	DIH	0	25	0	0	0	0	0	25
	DS	1	0	0	0	0	0	0	1
	Total	1	525	0	0	0	0	0	526

RESPONSIBLE AGENCY: FDOT

Item Number: 454572
 Item Segment TOTAL ALL Years ALL Phases: \$527
 Item TOTAL ALL Years ALL Phases ALL Segments: \$527

TPO Project No: **DT4548251**
 LRTP Ref:
 County: DIST/ST-WIDE
 Roadway ID:
 Lanes Exist:
 Lanes Improved:
 Lanes Added:
 Project Length:
 District: 6

Project Description: **DISTRICTWIDE EMERGENCY ACTIVITIES- INVEST 90L SOUTH FL FLASH FLOODING**

Type of Work: **EMERGENCY OPERATIONS** SIS or Non-SIS: **No**

Extra Description:

PHASE :		Proposed Funding (in \$000s)							
		Funding Source	<2026	2025 - 2026	2026 - 2027	2027 - 2028	2028 - 2029	2029 - 2030	>2030
OPERATIONS	FEMA	0	0	0	0	0	0	0	0
	Total	0	0	0	0	0	0	0	0
ADMINISTRATION	DER	2	0	0	0	0	0	0	2
	Total	2	0	0	0	0	0	0	2

RESPONSIBLE AGENCY: FDOT

Item Number: 454825
 Item Segment TOTAL ALL Years ALL Phases: \$2
 Item TOTAL ALL Years ALL Phases ALL Segments: \$2

MIAMI-DADE TRANSPORTATION PLANNING ORGANIZATION
 TRANSPORTATION IMPROVEMENT PROGRAM
 PRIMARY STATE HIGHWAYS AND INTERMODAL



MISCELLANEOUS

TPO Project No: **DT4548861**
 LRTP Ref:
 County: MIAMI-DADE
 Roadway ID:
 Lanes Exist:
 Lanes Improved:
 Lanes Added:
 Project Length:
 District: 6

Project Description: **MIAMI BEACH INTERSECTION AND BEACH WALK SAFETY IMPROVEMENTS**

Type of Work: **INTERSECTION IMPROVEMENT** SIS or Non-SIS: **No**

Extra Description:

		Proposed Funding (in \$000s)							
PHASE :	Funding Source	<2026	2025 - 2026	2026 - 2027	2027 - 2028	2028 - 2029	2029 - 2030	>2030	All Years
	EM25	0	3,000	0	0	0	0	0	3,000
	GR25	0	1,850	0	0	0	0	0	1,850
	LF	0	4,850	0	0	0	0	0	4,850
CONSTRUCTION	Total	0	9,700	0	0	0	0	0	9,700

RESPONSIBLE AGENCY: FDOT

Item Number: 454886
 Item Segment TOTAL ALL Years ALL Phases: \$9,700
 Item TOTAL ALL Years ALL Phases ALL Segments: \$9,700

TPO Project No: **DT4550301**
 LRTP Ref:
 County: MIAMI-DADE
 Roadway ID:
 Lanes Exist:
 Lanes Improved:
 Lanes Added:
 Project Length:
 District: 6

Project Description: **EMERGENCY ACTIVITIES-MIAMI-DADE COUNTY**

Type of Work: **EMERGENCY OPERATIONS** SIS or Non-SIS: **No**

Extra Description:

		Proposed Funding (in \$000s)							
PHASE :	Funding Source	<2026	2025 - 2026	2026 - 2027	2027 - 2028	2028 - 2029	2029 - 2030	>2030	All Years
	FEMA	0	10	0	0	0	0	0	10
OPERATIONS	Total	0	10	0	0	0	0	0	10
	FEMA	0	5	0	0	0	0	0	5
MISCELLANEOUS GRANT	Total	0	5	0	0	0	0	0	5

RESPONSIBLE AGENCY: FDOT

Item Number: 455030
 Item Segment TOTAL ALL Years ALL Phases: \$15
 Item TOTAL ALL Years ALL Phases ALL Segments: \$15

MIAMI-DADE TRANSPORTATION PLANNING ORGANIZATION
 TRANSPORTATION IMPROVEMENT PROGRAM
 PRIMARY STATE HIGHWAYS AND INTERMODAL



MISCELLANEOUS

TPO Project No: **DT4553611**
 LRTP Ref:
 County: DIST/ST-WIDE
 Roadway ID:
 Lanes Exist:
 Lanes Improved:
 Lanes Added:
 Project Length:
 District: 6

Project Description: **DISTRICTWIDE COMMERCIAL INSPECTION FOR PEDESTRAIN BRIDGES OVER STATE ROADS**

Type of Work: **INSPECT CONSTRUCTION PROJS.** SIS or Non-SIS: **No**

Extra Description:

		Proposed Funding (in \$000s)							
PHASE :	Funding Source	<2026	2025 - 2026	2026 - 2027	2027 - 2028	2028 - 2029	2029 - 2030	>2030	All Years
	DS	0	151	0	0	0	0	0	151
CONSTRUCTION	Total	0	151	0	0	0	0	0	151

RESPONSIBLE AGENCY: **FDOT**

Item Segment **TOTAL ALL Years ALL Phases:** \$151
 Item Number: 455361
 Item **TOTAL ALL Years ALL Phases ALL Segments:** \$151

TPO Project No: **DT4554521**
 LRTP Ref:
 County: DIST/ST-WIDE
 Roadway ID:
 Lanes Exist:
 Lanes Improved:
 Lanes Added:
 Project Length:
 District: 6

Project Description: **DISTRICTWIDE EMERGENCY / DISASTER ACTIVITIES FOR HURRICANE HELENE**

Type of Work: **EMERGENCY OPERATIONS** SIS or Non-SIS: **No**

Extra Description:

		Proposed Funding (in \$000s)							
PHASE :	Funding Source	<2026	2025 - 2026	2026 - 2027	2027 - 2028	2028 - 2029	2029 - 2030	>2030	All Years
	FEMA	0	153	0	0	0	0	0	153
OPERATIONS	Total	0	153	0	0	0	0	0	153
	DER	0	24	0	0	0	0	0	24
ADMINISTRATION	Total	0	24	0	0	0	0	0	24

RESPONSIBLE AGENCY: **FDOT**

Item Segment **TOTAL ALL Years ALL Phases:** \$177
 Item Number: 455452
 Item **TOTAL ALL Years ALL Phases ALL Segments:** \$177

MIAMI-DADE TRANSPORTATION PLANNING ORGANIZATION
 TRANSPORTATION IMPROVEMENT PROGRAM
 PRIMARY STATE HIGHWAYS AND INTERMODAL



MISCELLANEOUS

TPO Project No: **DT4556531**
 LRTP Ref:
 County: DIST/ST-WIDE
 Roadway ID:
 Lanes Exist:
 Lanes Improved:
 Lanes Added:
 Project Length:
 District: 6

Project Description: **DISTRICTWIDE EMERGENCY / DISASTER ACTIVITIES FOR HURRICANE MILTON**

Type of Work: **EMERGENCY OPERATIONS** SIS or Non-SIS: **No**

Extra Description:

		Proposed Funding (in \$000s)							
PHASE :	Funding Source	<2026	2025 - 2026	2026 - 2027	2027 - 2028	2028 - 2029	2029 - 2030	>2030	All Years
	FEMA	0	49	0	0	0	0	0	49
OPERATIONS	Total	0	49	0	0	0	0	0	49
	DER	0	39	0	0	0	0	0	39
ADMINISTRATION	Total	0	39	0	0	0	0	0	39

RESPONSIBLE AGENCY: **FDOT**

Item Segment TOTAL ALL Years ALL Phases: **\$88**
 Item Number: **455653** Item TOTAL ALL Years ALL Phases ALL Segments: **\$88**

TPO Project No: **DT4556541**
 LRTP Ref:
 County: MIAMI-DADE
 Roadway ID:
 Lanes Exist:
 Lanes Improved:
 Lanes Added:
 Project Length:
 District: 6

Project Description: **EMERGENCY / DISASTER PREPAREDNESS - MIAMI-DADE COUNTY -HURRICANE MILTON**

Type of Work: **EMERGENCY OPERATIONS** SIS or Non-SIS: **No**

Extra Description:

		Proposed Funding (in \$000s)							
PHASE :	Funding Source	<2026	2025 - 2026	2026 - 2027	2027 - 2028	2028 - 2029	2029 - 2030	>2030	All Years
	FEMA	0	115	0	0	0	0	0	115
OPERATIONS	Total	0	115	0	0	0	0	0	115

RESPONSIBLE AGENCY: **FDOT**

Item Segment TOTAL ALL Years ALL Phases: **\$115**
 Item Number: **455654** Item TOTAL ALL Years ALL Phases ALL Segments: **\$115**

MIAMI-DADE TRANSPORTATION PLANNING ORGANIZATION
 TRANSPORTATION IMPROVEMENT PROGRAM
 PRIMARY STATE HIGHWAYS AND INTERMODAL



MISCELLANEOUS

TPO Project No: **DT4561761**
 LRTP Ref:
 County: DIST/ST-WIDE
 Roadway ID:
 Lanes Exist:
 Lanes Improved:
 Lanes Added:
 Project Length:
 District: 6

Project Description: **DISTRICTWIDE TRAFFIC OPERATIONS -
 PUSH-BUTTON IN-HOUSE DESIGN**

Type of Work: **TRAFFIC OPS IMPROVEMENT** SIS or Non-SIS: **No**

Extra Description:

PHASE :

Funding Source	Proposed Funding (in \$000s)							
	<2026	2025 - 2026	2026 - 2027	2027 - 2028	2028 - 2029	2029 - 2030	>2030	All Years
DIH	0	10	0	0	0	0	0	10
DS	0	2	0	0	0	0	0	2
Total	0	12	0	0	0	0	0	12

PRELIMINARY ENGINEERING

RESPONSIBLE AGENCY: FDOT

Item Segment TOTAL ALL Years ALL Phases: **\$12**

Item Number: 456176 Item TOTAL ALL Years ALL Phases ALL Segments: **\$12**

Yearly Totals	\$1,010,311	\$77,610	\$174,223	\$135,873	\$60,737	\$50,329	\$0	\$1,509,083
MISCELLANEOUS						5 Year TIP Total		\$498,772

MIAMI-DADE TRANSPORTATION PLANNING ORGANIZATION
 TRANSPORTATION IMPROVEMENT PROGRAM
 PRIMARY STATE HIGHWAYS AND INTERMODAL



TRANSPORTATION PLANNING

TPO Project No: **DT2520711**
 LRTP Ref: 06-09
 County: DIST/ST-WIDE
 Roadway ID:
 Lanes Exist:
 Lanes Improved:
 Lanes Added:
 Project Length:
 District: 6

Project Description: **TRANSPORTATION STATISTICS SUPPORT #1**

Type of Work: **TRANSPORTATION STATISTICS** SIS or Non-SIS: **No**

Extra Description:

PHASE :		Proposed Funding (in \$000s)							All Years	
		Funding Source	<2026	2025 - 2026	2026 - 2027	2027 - 2028	2028 - 2029	2029 - 2030		>2030
			60	0	0	0	0	0	0	60
			14,520	0	0	0	0	0	0	14,520
PLANNING	Total		14,580	0	0	0	0	0	0	14,580

RESPONSIBLE AGENCY: **FDOT**

Item Segment **TOTAL ALL Years ALL Phases:** **\$14,580**

Item Number: **252071** Item **TOTAL ALL Years ALL Phases ALL Segments:** **\$16,399**

TPO Project No: **DT2520712**
 LRTP Ref: 06-09
 County: DIST/ST-WIDE
 Roadway ID:
 Lanes Exist:
 Lanes Improved:
 Lanes Added:
 Project Length:
 District: 6

Project Description: **TRANSPORTATION STATISTICS SUPPORT #1**

Type of Work: **TRANSPORTATION STATISTICS** SIS or Non-SIS: **No**

Extra Description:

PHASE :		Proposed Funding (in \$000s)							All Years	
		Funding Source	<2026	2025 - 2026	2026 - 2027	2027 - 2028	2028 - 2029	2029 - 2030		>2030
			34	0	0	0	0	0	0	34
PLANNING	Total		34	0	0	0	0	0	0	34

RESPONSIBLE AGENCY: **FDOT**

Item Segment **TOTAL ALL Years ALL Phases:** **\$34**

Item Number: **252071** Item **TOTAL ALL Years ALL Phases ALL Segments:** **\$16,399**

MIAMI-DADE TRANSPORTATION PLANNING ORGANIZATION
 TRANSPORTATION IMPROVEMENT PROGRAM
 PRIMARY STATE HIGHWAYS AND INTERMODAL



TRANSPORTATION PLANNING

TPO Project No: **DT2520713**
 LRTP Ref: 06-09
 County: DIST/ST-WIDE
 Roadway ID:
 Lanes Exist:
 Lanes Improved:
 Lanes Added:
 Project Length:
 District: 6

Project Description: **DISTRICTWIDE TRANSPORTATION STATISTICS CONSULTANT SUPPORT**

Type of Work: **TRANSPORTATION STATISTICS** SIS or Non-SIS: **No**

Extra Description:

PHASE :		Proposed Funding (in \$000s)							
Funding Source		<2026	2025 - 2026	2026 - 2027	2027 - 2028	2028 - 2029	2029 - 2030	>2030	All Years
D		0	330	350	300	335	70	0	1,385
PLANNING	Total	0	330	350	300	335	70	0	1,385

RESPONSIBLE AGENCY: **FDOT**

Item Segment **TOTAL ALL Years ALL Phases:** **\$1,385**

Item Number: 252071

Item **TOTAL ALL Years ALL Phases ALL Segments:** **\$16,399**

TPO Project No: **DT2520715**
 LRTP Ref: 06-09
 County: DIST/ST-WIDE
 Roadway ID:
 Lanes Exist:
 Lanes Improved:
 Lanes Added:
 Project Length:
 District: 6

Project Description: **DISTRICTWIDE TRANSPORTATION STATISTICS CONSULTANT SUPPORT**

Type of Work: **TRANSPORTATION STATISTICS** SIS or Non-SIS: **No**

Extra Description:

PHASE :		Proposed Funding (in \$000s)							
Funding Source		<2026	2025 - 2026	2026 - 2027	2027 - 2028	2028 - 2029	2029 - 2030	>2030	All Years
D		0	0	0	0	0	400	0	400
PLANNING	Total	0	0	0	0	0	400	0	400

RESPONSIBLE AGENCY: **FDOT**

Item Segment **TOTAL ALL Years ALL Phases:** **\$400**

Item Number: 252071

Item **TOTAL ALL Years ALL Phases ALL Segments:** **\$16,399**

MIAMI-DADE TRANSPORTATION PLANNING ORGANIZATION
 TRANSPORTATION IMPROVEMENT PROGRAM
 PRIMARY STATE HIGHWAYS AND INTERMODAL



TRANSPORTATION PLANNING

TPO Project No: **DT2520941**
 LRTP Ref: 06-09
 County: MIAMI-DADE
 Roadway ID:
 Lanes Exist:
 Lanes Improved:
 Lanes Added:
 Project Length:
 District: 6

Project Description: **METROPOLITAN PLANNING ORGANIZATION (MPO) SUPPORT**

Type of Work: **MODAL SYSTEMS PLANNING** SIS or Non-SIS: **No**

Extra Description:

PHASE :

		Proposed Funding (in \$000s)							
Funding Source	<2026	2025 - 2026	2026 - 2027	2027 - 2028	2028 - 2029	2029 - 2030	>2030	All Years	
	1,119	0	0	0	0	0	0	1,119	
	46	0	0	0	0	0	0	46	
	5,772	0	0	0	0	0	0	5,772	
PLANNING Total	6,937	0	0	0	0	0	0	6,937	

RESPONSIBLE AGENCY: FDOT

Item Number: 252094
 Item Segment TOTAL ALL Years ALL Phases: \$6,937
 Item TOTAL ALL Years ALL Phases ALL Segments: \$9,062

TPO Project No: **DT2520942**
 LRTP Ref: 06-09
 County: MIAMI-DADE
 Roadway ID:
 Lanes Exist:
 Lanes Improved:
 Lanes Added:
 Project Length:
 District: 6

Project Description: **TRANSPORTATION PLANNING ORGANIZATION (TPO) CONSULTANT SUPPORT**

Type of Work: **URBAN CORRIDOR PLANNING** SIS or Non-SIS: **No**

Extra Description:

PHASE :

		Proposed Funding (in \$000s)							
Funding Source	<2026	2025 - 2026	2026 - 2027	2027 - 2028	2028 - 2029	2029 - 2030	>2030	All Years	
D	625	325	325	0	0	0	0	1,275	
PLANNING Total	625	325	325	0	0	0	0	1,275	

RESPONSIBLE AGENCY: FDOT

Item Number: 252094
 Item Segment TOTAL ALL Years ALL Phases: \$1,275
 Item TOTAL ALL Years ALL Phases ALL Segments: \$9,062

MIAMI-DADE TRANSPORTATION PLANNING ORGANIZATION
 TRANSPORTATION IMPROVEMENT PROGRAM
 PRIMARY STATE HIGHWAYS AND INTERMODAL



TRANSPORTATION PLANNING

TPO Project No: **DT2520943**
 LRTP Ref: 06-09
 County: MIAMI-DADE
 Roadway ID:
 Lanes Exist:
 Lanes Improved:
 Lanes Added:
 Project Length:
 District: 6

Project Description: **TRANSPORTATION PLANNING ORGANIZATION (TPO) SUPPORT**

Type of Work: **URBAN CORRIDOR PLANNING** SIS or Non-SIS: **No**

Extra Description:

PHASE :		Proposed Funding (in \$000s)							
Funding Source	<2026	2025 - 2026	2026 - 2027	2027 - 2028	2028 - 2029	2029 - 2030	>2030	All Years	
D	0	0	100	250	250	250	0	850	
PLANNING Total	0	0	100	250	250	250	0	850	

RESPONSIBLE AGENCY: **FDOT**

Item Segment **TOTAL ALL Years ALL Phases: \$850**

Item Number: **252094** Item **TOTAL ALL Years ALL Phases ALL Segments: \$9,062**

TPO Project No: **DT2521801**
 LRTP Ref: 06-09
 County: MIAMI-DADE
 Roadway ID:
 Lanes Exist:
 Lanes Improved:
 Lanes Added:
 Project Length:
 District: 6

Project Description: **TRANSPORTATION STATISTICS SUPPORT #2**

Type of Work: **TRANSPORTATION STATISTICS** SIS or Non-SIS: **No**

Extra Description:

PHASE :		Proposed Funding (in \$000s)							
Funding Source	<2026	2025 - 2026	2026 - 2027	2027 - 2028	2028 - 2029	2029 - 2030	>2030	All Years	
	5,870	0	0	0	0	0	0	5,870	
	729	0	0	0	0	0	0	729	
	893	0	0	0	0	0	0	893	
	750	0	0	0	0	0	0	750	
	1,800	0	0	0	0	0	0	1,800	
PLANNING Total	10,042	0	0	0	0	0	0	10,042	

RESPONSIBLE AGENCY: **FDOT**

Item Segment **TOTAL ALL Years ALL Phases: \$10,042**

Item Number: **252180** Item **TOTAL ALL Years ALL Phases ALL Segments: \$17,353**

MIAMI-DADE TRANSPORTATION PLANNING ORGANIZATION
 TRANSPORTATION IMPROVEMENT PROGRAM
 PRIMARY STATE HIGHWAYS AND INTERMODAL



TRANSPORTATION PLANNING

TPO Project No: **DT2521802**
 LRTP Ref: 06-09
 County: MIAMI-DADE
 Roadway ID:
 Lanes Exist:
 Lanes Improved:
 Lanes Added:
 Project Length:
 District: 6

Project Description: **TRANSPORTATION SYSTEM PLANNING & STATISTICS SUPPORT**

Type of Work: **TRANSPORTATION STATISTICS** SIS or Non-SIS: **No**

Extra Description:

PHASE :

		Proposed Funding (in \$000s)							
Funding Source	<2026	2025 - 2026	2026 - 2027	2027 - 2028	2028 - 2029	2029 - 2030	>2030	All Years	
D	3,290	325	250	300	0	0	0	4,165	
DS	246	0	0	0	0	0	0	246	
PLANNING Total	3,536	325	250	300	0	0	0	4,411	

RESPONSIBLE AGENCY: **FDOT**

Item Segment **TOTAL ALL Years ALL Phases:** **\$4,411**
 Item Number: **252180** Item **TOTAL ALL Years ALL Phases ALL Segments:** **\$17,353**

TPO Project No: **DT2521803**
 LRTP Ref: 06-09
 County: DIST/ST-WIDE
 Roadway ID:
 Lanes Exist:
 Lanes Improved:
 Lanes Added:
 Project Length:
 District: 6

Project Description: **DISTRICTWIDE TRANSPORTATION SYSTEM PLANNING & STATISTICS SUPPORT**

Type of Work: **TRANSPORTATION STATISTICS** SIS or Non-SIS: **No**

Extra Description:

PHASE :

		Proposed Funding (in \$000s)							
Funding Source	<2026	2025 - 2026	2026 - 2027	2027 - 2028	2028 - 2029	2029 - 2030	>2030	All Years	
D	800	350	350	0	0	0	0	1,500	
PLANNING Total	800	350	350	0	0	0	0	1,500	

RESPONSIBLE AGENCY: **FDOT**

Item Segment **TOTAL ALL Years ALL Phases:** **\$1,500**
 Item Number: **252180** Item **TOTAL ALL Years ALL Phases ALL Segments:** **\$17,353**

MIAMI-DADE TRANSPORTATION PLANNING ORGANIZATION
 TRANSPORTATION IMPROVEMENT PROGRAM
 PRIMARY STATE HIGHWAYS AND INTERMODAL



TRANSPORTATION PLANNING

TPO Project No: **DT2521804**
 LRTP Ref: 06-09
 County: DIST/ST-WIDE
 Roadway ID:
 Lanes Exist:
 Lanes Improved:
 Lanes Added:
 Project Length:
 District: 6

Project Description: **DISTRICTWIDE TRANSPORTATION SYSTEM PLANNING & STATISTICS SUPPORT**

Type of Work: **TRANSPORTATION STATISTICS** SIS or Non-SIS: **No**

Extra Description:

PHASE :		Proposed Funding (in \$000s)							
Funding Source	<2026	2025 - 2026	2026 - 2027	2027 - 2028	2028 - 2029	2029 - 2030	>2030	All Years	
D	0	0	400	300	400	300	0	1,400	
PLANNING	Total	0	0	400	300	400	300	1,400	

RESPONSIBLE AGENCY: **FDOT**

Item Segment **TOTAL ALL Years ALL Phases:** **\$1,400**

Item Number: **252180**

Item **TOTAL ALL Years ALL Phases ALL Segments:** **\$17,353**

TPO Project No: **DT4034871**
 LRTP Ref: 06-09
 County: DIST/ST-WIDE
 Roadway ID:
 Lanes Exist:
 Lanes Improved:
 Lanes Added:
 Project Length:
 District: 6

Project Description: **HIGHWAY PLANNING & RESEARCH PROGRAM TRANSPORTATION PLANNING ACTIVITIES**

Type of Work: **TRANSPORTATION PLANNING** SIS or Non-SIS: **No**

Extra Description:

PHASE :		Proposed Funding (in \$000s)							
Funding Source	<2026	2025 - 2026	2026 - 2027	2027 - 2028	2028 - 2029	2029 - 2030	>2030	All Years	
D	919	64	107	93	102	111	0	1,396	
D	0	0	0	0	0	0	0	0	
D	2	0	0	0	0	0	0	2	
D	1	0	0	0	0	0	0	1	
D	15	0	0	0	0	0	0	15	
D	1	0	0	0	0	0	0	1	
D	4	0	0	0	0	0	0	4	
HP	940	0	0	0	0	0	0	940	
HP	12,048	1,176	1,066	1,073	1,098	1,123	0	17,584	
HP	849	0	0	0	0	0	0	849	
HP	816	0	0	0	0	0	0	816	
HP	1,346	0	0	0	0	0	0	1,346	
HP	1,160	0	0	0	0	0	0	1,160	
HP	15	0	0	0	0	0	0	15	
HP	1,057	0	0	0	0	0	0	1,057	

MIAMI-DADE TRANSPORTATION PLANNING ORGANIZATION
 TRANSPORTATION IMPROVEMENT PROGRAM
 PRIMARY STATE HIGHWAYS AND INTERMODAL



TRANSPORTATION PLANNING

TPO Project No: **DT4034871**
 LRTP Ref: 06-09
 County: DIST/ST-WIDE
 Roadway ID:
 Lanes Exist:
 Lanes Improved:
 Lanes Added:
 Project Length:
 District: 6

Project Description: **HIGHWAY PLANNING & RESEARCH PROGRAM TRANSPORTATION PLANNING ACTIVITIES**

Type of Work: **TRANSPORTATION PLANNING** SIS or Non-SIS: **No**
 Extra Description:

PHASE :		Proposed Funding (in \$000s)							All Years
Funding Source	<2026	2025 - 2026	2026 - 2027	2027 - 2028	2028 - 2029	2029 - 2030	>2030		
HPAC	887	0	0	0	0	0	0	887	
HPAC	626	0	0	0	0	0	0	626	
PLANNING Total	20,686	1,240	1,173	1,166	1,200	1,234	0	26,699	

RESPONSIBLE AGENCY: **FDOT**

Item Segment TOTAL ALL Years ALL Phases: **\$26,699**

Item Number: **403487** Item TOTAL ALL Years ALL Phases ALL Segments: **\$26,731**

TPO Project No: **DT4034872**
 LRTP Ref: 06-09
 County: DIST/ST-WIDE
 Roadway ID:
 Lanes Exist:
 Lanes Improved:
 Lanes Added:
 Project Length:
 District: 6

Project Description: **HPF PROGRAM TRANSPORTATION PLANNING**

Type of Work: **TRANSPORTATION PLANNING** SIS or Non-SIS: **No**
 Extra Description:

PHASE :		Proposed Funding (in \$000s)							All Years
Funding Source	<2026	2025 - 2026	2026 - 2027	2027 - 2028	2028 - 2029	2029 - 2030	>2030		
	32	0	0	0	0	0	0	32	
PLANNING Total	32	0	0	0	0	0	0	32	

RESPONSIBLE AGENCY: **FDOT**

Item Segment TOTAL ALL Years ALL Phases: **\$32**

Item Number: **403487** Item TOTAL ALL Years ALL Phases ALL Segments: **\$26,731**

MIAMI-DADE TRANSPORTATION PLANNING ORGANIZATION
 TRANSPORTATION IMPROVEMENT PROGRAM
 PRIMARY STATE HIGHWAYS AND INTERMODAL



TRANSPORTATION PLANNING

TPO Project No: **DT4034881**
 LRTP Ref: 06-09
 County: DIST/ST-WIDE
 Roadway ID:
 Lanes Exist:
 Lanes Improved:
 Lanes Added:
 Project Length:
 District: 6

Project Description: **HIGHWAY PLANNING & RESEARCH PROGRAM DATA COLLECTION ACTIVITIES**

Type of Work: **TRANSPORTATION STATISTICS** SIS or Non-SIS: **No**
 Extra Description:

PHASE :

Funding Source	Proposed Funding (in \$000s)							All Years
	<2026	2025 - 2026	2026 - 2027	2027 - 2028	2028 - 2029	2029 - 2030	>2030	
D	2	0	0	0	0	0	0	2
D	0	0	0	0	0	0	0	0
D	1	0	0	0	0	0	0	1
D	1	97	93	110	116	127	0	544
HP	208	0	0	0	0	0	0	208
HP	87	0	0	0	0	0	0	87
HP	131	0	0	0	0	0	0	131
HP	2,342	483	598	719	729	739	0	5,610
HP	192	0	0	0	0	0	0	192
HP	74	0	0	0	0	0	0	74
HP	173	0	0	0	0	0	0	173
HPAC	61	0	0	0	0	0	0	61
HPAC	68	0	0	0	0	0	0	68
PLANNING Total	3,340	580	691	829	845	866	0	7,151

RESPONSIBLE AGENCY: **FDOT**

Item Number: **403488** Item Segment **TOTAL ALL Years ALL Phases:** **\$7,151**
 Item **TOTAL ALL Years ALL Phases ALL Segments:** **\$7,151**

TPO Project No: **DT4034891**
 LRTP Ref: 06-09
 County: DIST/ST-WIDE
 Roadway ID:
 Lanes Exist:
 Lanes Improved:
 Lanes Added:
 Project Length:
 District: 6

Project Description: **HIGHWAY PLANNING & RESEARCH PROGRAM SYSTEM PLANNING ACTIVITIES**

Type of Work: **TRANSPORTATION PLANNING** SIS or Non-SIS: **No**
 Extra Description:

PHASE :

Funding Source	Proposed Funding (in \$000s)							All Years
	<2026	2025 - 2026	2026 - 2027	2027 - 2028	2028 - 2029	2029 - 2030	>2030	
D	1,009	114	91	109	116	119	0	1,558
D	0	0	0	0	0	0	0	0
HP	24	0	0	0	0	0	0	24

MIAMI-DADE TRANSPORTATION PLANNING ORGANIZATION
 TRANSPORTATION IMPROVEMENT PROGRAM
 PRIMARY STATE HIGHWAYS AND INTERMODAL



TRANSPORTATION PLANNING

TPO Project No: **DT4034891**
 LRTP Ref: 06-09
 County: DIST/ST-WIDE
 Roadway ID:
 Lanes Exist:
 Lanes Improved:
 Lanes Added:
 Project Length:
 District: 6

Project Description: **HIGHWAY PLANNING & RESEARCH PROGRAM SYSTEM PLANNING ACTIVITIES**

Type of Work: **TRANSPORTATION PLANNING** SIS or Non-SIS: **No**
 Extra Description:

PHASE :

Funding Source	Proposed Funding (in \$000s)							All Years
	<2026	2025 - 2026	2026 - 2027	2027 - 2028	2028 - 2029	2029 - 2030	>2030	
HP	46	0	0	0	0	0	0	46
HP	6,049	759	803	724	740	756	0	9,831
HP	44	0	0	0	0	0	0	44
HP	32	0	0	0	0	0	0	32
HP	59	0	0	0	0	0	0	59
HP	22	0	0	0	0	0	0	22
HPAC	7	0	0	0	0	0	0	7
HPAC	12	0	0	0	0	0	0	12
PLANNING Total	7,304	873	894	833	856	875	0	11,635

RESPONSIBLE AGENCY: FDOT

Item Segment TOTAL ALL Years ALL Phases: **\$11,635**
 Item Number: 403489 Item TOTAL ALL Years ALL Phases ALL Segments: **\$11,635**

TPO Project No: **DT4081991**
 LRTP Ref: 06-10
 County: DIST/ST-WIDE
 Roadway ID:
 Lanes Exist:
 Lanes Improved:
 Lanes Added:
 Project Length:
 District: 6

Project Description: **TRANSPORTATION STATISTICS SUPPORT #3**

Type of Work: **URBAN CORRIDOR IMPROVEMENTS** SIS or Non-SIS: **No**
 Extra Description:

PHASE :

Funding Source	Proposed Funding (in \$000s)							All Years
	<2026	2025 - 2026	2026 - 2027	2027 - 2028	2028 - 2029	2029 - 2030	>2030	
D	10,082	185	0	0	0	0	0	10,267
PLANNING Total	10,082	185	0	0	0	0	0	10,267

RESPONSIBLE AGENCY: FDOT

Item Segment TOTAL ALL Years ALL Phases: **\$10,267**
 Item Number: 408199 Item TOTAL ALL Years ALL Phases ALL Segments: **\$13,542**

MIAMI-DADE TRANSPORTATION PLANNING ORGANIZATION
 TRANSPORTATION IMPROVEMENT PROGRAM
 PRIMARY STATE HIGHWAYS AND INTERMODAL



TRANSPORTATION PLANNING

TPO Project No: **DT4081993**
 LRTP Ref: 06-10
 County: DIST/ST-WIDE
 Roadway ID:
 Lanes Exist:
 Lanes Improved:
 Lanes Added:
 Project Length:
 District: 6

Project Description: **DISTRICTWIDE TRANSPORTATION STATISTICS CONSULTANT SUPPORT**

Type of Work: **TRANSPORTATION STATISTICS** SIS or Non-SIS: **No**

Extra Description:

PHASE :		Proposed Funding (in \$000s)							
Funding Source	<2026	2025 - 2026	2026 - 2027	2027 - 2028	2028 - 2029	2029 - 2030	>2030	All Years	
D	200	325	400	250	300	0	0	1,475	
PLANNING	Total	200	325	400	250	300	0	1,475	

RESPONSIBLE AGENCY: **FDOT**

Item Segment **TOTAL ALL Years ALL Phases:** **\$1,475**

Item Number: 408199

Item **TOTAL ALL Years ALL Phases ALL Segments:** **\$13,542**

TPO Project No: **DT4081994**
 LRTP Ref: 06-09
 County: DIST/ST-WIDE
 Roadway ID:
 Lanes Exist:
 Lanes Improved:
 Lanes Added:
 Project Length:
 District: 6

Project Description: **DISTRICTWIDE TRANSPORTATION STATISTICS CONSULTANT SUPPORT**

Type of Work: **TRANSPORTATION STATISTICS** SIS or Non-SIS: **No**

Extra Description:

PHASE :		Proposed Funding (in \$000s)							
Funding Source	<2026	2025 - 2026	2026 - 2027	2027 - 2028	2028 - 2029	2029 - 2030	>2030	All Years	
D	0	0	0	150	300	400	0	850	
PLANNING	Total	0	0	0	150	300	400	850	

RESPONSIBLE AGENCY: **FDOT**

Item Segment **TOTAL ALL Years ALL Phases:** **\$850**

Item Number: 408199

Item **TOTAL ALL Years ALL Phases ALL Segments:** **\$13,542**

MIAMI-DADE TRANSPORTATION PLANNING ORGANIZATION
 TRANSPORTATION IMPROVEMENT PROGRAM
 PRIMARY STATE HIGHWAYS AND INTERMODAL



TRANSPORTATION PLANNING

TPO Project No: **DT4081995**
 LRTP Ref: 06-10
 County: DIST/ST-WIDE
 Roadway ID:
 Lanes Exist:
 Lanes Improved:
 Lanes Added:
 Project Length:
 District: 6

Project Description: **TRANSPORTATION STATISTICS SUPPORT #3**

Type of Work: **TRANSPORTATION STATISTICS** SIS or Non-SIS: **No**

Extra Description:

PHASE :		Proposed Funding (in \$000s)							
Funding Source	<2026	2025 - 2026	2026 - 2027	2027 - 2028	2028 - 2029	2029 - 2030	>2030	All Years	
D	0	0	0	250	350	350	0	950	
PLANNING	Total	0	0	0	250	350	350	950	

RESPONSIBLE AGENCY: **FDOT**

Item Segment TOTAL ALL Years ALL Phases: **\$950**

Item Number: 408199

Item TOTAL ALL Years ALL Phases ALL Segments: **\$13,542**

TPO Project No: **DT4132211**
 LRTP Ref: 06-09
 County: DIST/ST-WIDE
 Roadway ID:
 Lanes Exist:
 Lanes Improved:
 Lanes Added:
 Project Length:
 District: 6

Project Description: **TRANSPORTATION SYSTEMS GIS DATA DEVELOPMENT AND MAPPING**

Type of Work: **TRANSPORTATION STATISTICS** SIS or Non-SIS: **No**

Extra Description:

PHASE :		Proposed Funding (in \$000s)							
Funding Source	<2026	2025 - 2026	2026 - 2027	2027 - 2028	2028 - 2029	2029 - 2030	>2030	All Years	
D	8,093	200	0	0	0	0	0	8,293	
PLANNING	Total	8,093	200	0	0	0	0	8,293	

RESPONSIBLE AGENCY: **FDOT**

Item Segment TOTAL ALL Years ALL Phases: **\$8,293**

Item Number: 413221

Item TOTAL ALL Years ALL Phases ALL Segments: **\$11,531**

MIAMI-DADE TRANSPORTATION PLANNING ORGANIZATION
 TRANSPORTATION IMPROVEMENT PROGRAM
 PRIMARY STATE HIGHWAYS AND INTERMODAL



TRANSPORTATION PLANNING

TPO Project No: **DT4132212**
 LRTP Ref: 06-09
 County: DIST/ST-WIDE
 Roadway ID:
 Lanes Exist:
 Lanes Improved:
 Lanes Added:
 Project Length:
 District: 6

Project Description: **TRANSPORTATION SYSTEMS GIS SUPPORT FOR DESIGN**

Type of Work: **GEOGRAPHIC INFO. SYSTEMS** SIS or Non-SIS: **No**

Extra Description:

PHASE :		Proposed Funding (in \$000s)							All Years	
		Funding Source	<2026	2025 - 2026	2026 - 2027	2027 - 2028	2028 - 2029	2029 - 2030		>2030
			1,438	0	0	0	0	0	0	1,438
PRELIMINARY ENGINEERING	Total		1,438	0	0	0	0	0	0	1,438

RESPONSIBLE AGENCY: **FDOT**

Item Segment **TOTAL ALL Years ALL Phases:** **\$1,438**

Item Number: 413221

Item **TOTAL ALL Years ALL Phases ALL Segments:** **\$11,531**

TPO Project No: **DT4132213**
 LRTP Ref: 06-09
 County: DIST/ST-WIDE
 Roadway ID:
 Lanes Exist:
 Lanes Improved:
 Lanes Added:
 Project Length:
 District: 6

Project Description: **TRANSPORTATION SYSTEMS GIS DATA DEVELOPMENT AND MAPPING**

Type of Work: **TRANSPORTATION STATISTICS** SIS or Non-SIS: **No**

Extra Description:

PHASE :		Proposed Funding (in \$000s)							All Years	
		Funding Source	<2026	2025 - 2026	2026 - 2027	2027 - 2028	2028 - 2029	2029 - 2030		>2030
	D		0	300	368	250	266	316	0	1,500
PLANNING	Total		0	300	368	250	266	316	0	1,500

RESPONSIBLE AGENCY: **FDOT**

Item Segment **TOTAL ALL Years ALL Phases:** **\$1,500**

Item Number: 413221

Item **TOTAL ALL Years ALL Phases ALL Segments:** **\$11,531**

MIAMI-DADE TRANSPORTATION PLANNING ORGANIZATION
 TRANSPORTATION IMPROVEMENT PROGRAM
 PRIMARY STATE HIGHWAYS AND INTERMODAL



TRANSPORTATION PLANNING

TPO Project No: **DT4132214**
 LRTP Ref: 06-10
 County: DIST/ST-WIDE
 Roadway ID:
 Lanes Exist:
 Lanes Improved:
 Lanes Added:
 Project Length:
 District: 6

Project Description: **TRANSPORTATION SYSTEMS GIS DATA DEVELOPMENT AND MAPPING**

Type of Work: **TRANSPORTATION STATISTICS** SIS or Non-SIS: **No**

Extra Description:

PHASE :		Proposed Funding (in \$000s)							
Funding Source		<2026	2025 - 2026	2026 - 2027	2027 - 2028	2028 - 2029	2029 - 2030	>2030	All Years
D		0	0	0	0	0	300	0	300
PLANNING	Total	0	0	0	0	0	300	0	300

RESPONSIBLE AGENCY: **FDOT**

Item Segment TOTAL ALL Years ALL Phases: **\$300**

Item Number: 413221

Item TOTAL ALL Years ALL Phases ALL Segments: **\$11,531**

TPO Project No: **DT4210531**
 LRTP Ref: 06-10
 County: DIST/ST-WIDE
 Roadway ID:
 Lanes Exist:
 Lanes Improved:
 Lanes Added:
 Project Length:
 District: 6

Project Description: **DISTRICTWIDE PLANNING AND PD&E SUPPORT**

Type of Work: **TRANSPORTATION PLANNING** SIS or Non-SIS: **No**

Extra Description:

PHASE :		Proposed Funding (in \$000s)							
Funding Source		<2026	2025 - 2026	2026 - 2027	2027 - 2028	2028 - 2029	2029 - 2030	>2030	All Years
		2,366	0	0	0	0	0	0	2,366
PLANNING	Total	2,366	0	0	0	0	0	0	2,366

RESPONSIBLE AGENCY: **FDOT**

Item Segment TOTAL ALL Years ALL Phases: **\$2,366**

Item Number: 421053

Item TOTAL ALL Years ALL Phases ALL Segments: **\$14,128**

MIAMI-DADE TRANSPORTATION PLANNING ORGANIZATION
 TRANSPORTATION IMPROVEMENT PROGRAM
 PRIMARY STATE HIGHWAYS AND INTERMODAL



TRANSPORTATION PLANNING

TPO Project No: **DT4210532**
 LRTP Ref: 06-10
 County: DIST/ST-WIDE
 Roadway ID:
 Lanes Exist:
 Lanes Improved:
 Lanes Added:
 Project Length:
 District: 6

Project Description: **DISTRICTWIDE PLANNING AND PD&E SUPPORT**

Type of Work: **GEOGRAPHIC INFO. SYSTEMS** SIS or Non-SIS: **No**

Extra Description:

PHASE :		Proposed Funding (in \$000s)							All Years	
		Funding Source	<2026	2025 - 2026	2026 - 2027	2027 - 2028	2028 - 2029	2029 - 2030		>2030
			34	0	0	0	0	0	0	34
PLANNING	Total		34	0	0	0	0	0	0	34

RESPONSIBLE AGENCY: **FDOT**

Item Segment TOTAL ALL Years ALL Phases: **\$34**

Item Number: 421053

Item TOTAL ALL Years ALL Phases ALL Segments: **\$14,128**

TPO Project No: **DT4210533**
 LRTP Ref: 06-10
 County: DIST/ST-WIDE
 Roadway ID:
 Lanes Exist:
 Lanes Improved:
 Lanes Added:
 Project Length:
 District: 6

Project Description: **DISTRICTWIDE INTERMODAL SYSTEMS PLANNING**

Type of Work: **TRANSPORTATION PLANNING** SIS or Non-SIS: **No**

Extra Description:

PHASE :		Proposed Funding (in \$000s)							All Years	
		Funding Source	<2026	2025 - 2026	2026 - 2027	2027 - 2028	2028 - 2029	2029 - 2030		>2030
			5,104	0	0	0	0	0	0	5,104
			1,570	0	0	0	0	0	0	1,570
PLANNING	Total		6,674	0	0	0	0	0	0	6,674

RESPONSIBLE AGENCY: **FDOT**

Item Segment TOTAL ALL Years ALL Phases: **\$6,674**

Item Number: 421053

Item TOTAL ALL Years ALL Phases ALL Segments: **\$14,128**

MIAMI-DADE TRANSPORTATION PLANNING ORGANIZATION
 TRANSPORTATION IMPROVEMENT PROGRAM
 PRIMARY STATE HIGHWAYS AND INTERMODAL



TRANSPORTATION PLANNING

TPO Project No: **DT4210534**
 LRTP Ref: 06-10
 County: DIST/ST-WIDE
 Roadway ID:
 Lanes Exist:
 Lanes Improved:
 Lanes Added:
 Project Length:
 District: 6

Project Description: **DISTRICTWIDE COMPLETE STS CONTRACT**

Type of Work: **TRANSPORTATION PLANNING** SIS or Non-SIS: **No**

Extra Description:

PHASE :

		Proposed Funding (in \$000s)							
Funding Source	<2026	2025 - 2026	2026 - 2027	2027 - 2028	2028 - 2029	2029 - 2030	>2030	All Years	
D	3,245	375	125	0	0	0	0	3,745	
DDR	29	0	0	0	0	0	0	29	
DS	219	0	0	0	0	0	0	219	
PLANNING Total	3,493	375	125	0	0	0	0	3,993	

RESPONSIBLE AGENCY: FDOT

Item Number: 421053
 Item Segment TOTAL ALL Years ALL Phases: \$3,993
 Item TOTAL ALL Years ALL Phases ALL Segments: \$14,128

TPO Project No: **DT4210536**
 LRTP Ref: 06-10
 County: DIST/ST-WIDE
 Roadway ID:
 Lanes Exist:
 Lanes Improved:
 Lanes Added:
 Project Length:
 District: 6

Project Description: **DISTRICTWIDE COMPLETE STS CONTRACT**

Type of Work: **TRANSPORTATION PLANNING** SIS or Non-SIS: **No**

Extra Description:

PHASE :

		Proposed Funding (in \$000s)							
Funding Source	<2026	2025 - 2026	2026 - 2027	2027 - 2028	2028 - 2029	2029 - 2030	>2030	All Years	
D	0	0	125	300	300	336	0	1,061	
PLANNING Total	0	0	125	300	300	336	0	1,061	

RESPONSIBLE AGENCY: FDOT

Item Number: 421053
 Item Segment TOTAL ALL Years ALL Phases: \$1,061
 Item TOTAL ALL Years ALL Phases ALL Segments: \$14,128

MIAMI-DADE TRANSPORTATION PLANNING ORGANIZATION
 TRANSPORTATION IMPROVEMENT PROGRAM
 PRIMARY STATE HIGHWAYS AND INTERMODAL



TRANSPORTATION PLANNING

TPO Project No: **DT4210541**
 LRTP Ref: 06-10
 County: DIST/ST-WIDE
 Roadway ID:
 Lanes Exist:
 Lanes Improved:
 Lanes Added:
 Project Length:
 District: 6

Project Description: **DISTRICTWIDE GENERAL PLANNING CONSULTANT**

Type of Work: **TRANSPORTATION PLANNING** SIS or Non-SIS: **No**

Extra Description:

PHASE :		Proposed Funding (in \$000s)							
Funding Source	<2026	2025 - 2026	2026 - 2027	2027 - 2028	2028 - 2029	2029 - 2030	>2030	All Years	
	1,403	0	0	0	0	0	0	1,403	
PLANNING	Total	1,403	0	0	0	0	0	1,403	

RESPONSIBLE AGENCY: **FDOT**

Item Segment TOTAL ALL Years ALL Phases: **\$1,403**

Item Number: 421054 Item TOTAL ALL Years ALL Phases ALL Segments: **\$2,953**

TPO Project No: **DT4210542**
 LRTP Ref: 06-10
 County: DIST/ST-WIDE
 Roadway ID:
 Lanes Exist:
 Lanes Improved:
 Lanes Added:
 Project Length:
 District: 6

Project Description: **DISTRICTWIDE GENERAL PLANNING CONSULTANT**

Type of Work: **TRANSPORTATION PLANNING** SIS or Non-SIS: **No**

Extra Description:

PHASE :		Proposed Funding (in \$000s)							
Funding Source	<2026	2025 - 2026	2026 - 2027	2027 - 2028	2028 - 2029	2029 - 2030	>2030	All Years	
D	100	275	300	275	200	0	0	1,150	
PLANNING	Total	100	275	300	275	200	0	1,150	

RESPONSIBLE AGENCY: **FDOT**

Item Segment TOTAL ALL Years ALL Phases: **\$1,150**

Item Number: 421054 Item TOTAL ALL Years ALL Phases ALL Segments: **\$2,953**

MIAMI-DADE TRANSPORTATION PLANNING ORGANIZATION
 TRANSPORTATION IMPROVEMENT PROGRAM
 PRIMARY STATE HIGHWAYS AND INTERMODAL



TRANSPORTATION PLANNING

TPO Project No: **DT4210543**
 LRTP Ref: 06-10
 County: DIST/ST-WIDE
 Roadway ID:
 Lanes Exist:
 Lanes Improved:
 Lanes Added:
 Project Length:
 District: 6

Project Description: **DISTRICTWIDE GENERAL PLANNING CONSULTANT**

Type of Work: **TRANSPORTATION PLANNING** SIS or Non-SIS: **No**

Extra Description:

PHASE :		Proposed Funding (in \$000s)							
Funding Source	<2026	2025 - 2026	2026 - 2027	2027 - 2028	2028 - 2029	2029 - 2030	>2030	All Years	
D	0	0	0	0	100	300	0	400	
PLANNING	Total	0	0	0	0	100	300	400	

RESPONSIBLE AGENCY: **FDOT**

Item Segment **TOTAL ALL Years ALL Phases:** **\$400**

Item Number: 421054

Item **TOTAL ALL Years ALL Phases ALL Segments:** **\$2,953**

TPO Project No: **DT4280441**
 LRTP Ref: 06-10
 County: MIAMI-DADE
 Roadway ID:
 Lanes Exist:
 Lanes Improved:
 Lanes Added:
 Project Length:
 District: 6

Project Description: **PLEMO OPERATING FUND NON-PROJECT SPECIFIC CONSULTANT TASKS**

Type of Work: **TRANSPORTATION PLANNING** SIS or Non-SIS: **No**

Extra Description:

PHASE :		Proposed Funding (in \$000s)							
Funding Source	<2026	2025 - 2026	2026 - 2027	2027 - 2028	2028 - 2029	2029 - 2030	>2030	All Years	
D	2,570	239	244	244	244	244	0	3,785	
DS	4	0	0	0	0	0	0	4	
PLANNING	Total	2,574	239	244	244	244	0	3,789	

RESPONSIBLE AGENCY: **FDOT**

Item Segment **TOTAL ALL Years ALL Phases:** **\$3,789**

Item Number: 428044

Item **TOTAL ALL Years ALL Phases ALL Segments:** **\$3,822**

MIAMI-DADE TRANSPORTATION PLANNING ORGANIZATION
 TRANSPORTATION IMPROVEMENT PROGRAM
 PRIMARY STATE HIGHWAYS AND INTERMODAL



TRANSPORTATION PLANNING

TPO Project No: **DT4280442**
 LRTP Ref: 06-10
 County: MIAMI-DADE
 Roadway ID:
 Lanes Exist:
 Lanes Improved:
 Lanes Added:
 Project Length:
 District: 6

Project Description: **DISTRICTWIDE PD&E OPERATING CONSULTANTS**

Type of Work: **PD&E/EMO STUDY**

SIS or Non-SIS: **No**

Extra Description:

PHASE :

		Proposed Funding (in \$000s)							
Funding Source	<2026	2025 - 2026	2026 - 2027	2027 - 2028	2028 - 2029	2029 - 2030	>2030	All Years	
	33	0	0	0	0	0	0	33	
PROJECT DEVELOPMENT AND ENVIRONMENTAL	Total	33	0	0	0	0	0	33	

RESPONSIBLE AGENCY: **FDOT**

Item Segment **TOTAL ALL Years ALL Phases:** **\$33**

Item Number: **428044**

Item **TOTAL ALL Years ALL Phases ALL Segments:** **\$3,822**

TPO Project No: **DT4324511**
 LRTP Ref: 06-10
 County: DIST/ST-WIDE
 Roadway ID:
 Lanes Exist:
 Lanes Improved:
 Lanes Added:
 Project Length:
 District: 6

Project Description: **DISTRICTWIDE PUBLIC TRANSPORTATION CONSULTANT SERVICES**

Type of Work: **PTO STUDIES**

SIS or Non-SIS: **No**

Extra Description:

PHASE :

		Proposed Funding (in \$000s)							
Funding Source	<2026	2025 - 2026	2026 - 2027	2027 - 2028	2028 - 2029	2029 - 2030	>2030	All Years	
	1,090	0	0	0	0	0	0	1,090	
PLANNING	Total	1,090	0	0	0	0	0	1,090	

RESPONSIBLE AGENCY: **FDOT**

Item Segment **TOTAL ALL Years ALL Phases:** **\$1,090**

Item Number: **432451**

Item **TOTAL ALL Years ALL Phases ALL Segments:** **\$3,890**

MIAMI-DADE TRANSPORTATION PLANNING ORGANIZATION
 TRANSPORTATION IMPROVEMENT PROGRAM
 PRIMARY STATE HIGHWAYS AND INTERMODAL



TRANSPORTATION PLANNING

TPO Project No: **DT4324512**
 LRTP Ref: 06-10
 County: DIST/ST-WIDE
 Roadway ID:
 Lanes Exist:
 Lanes Improved:
 Lanes Added:
 Project Length:
 District: 6

Project Description: **DISTRICTWIDE FREIGHT LOGISTICS & PASSENGER OPERATIONS CONSULTANT SERVICES**

Type of Work: **PTO STUDIES** SIS or Non-SIS: **No**

Extra Description:

PHASE :

		Proposed Funding (in \$000s)							
Funding Source		<2026	2025 - 2026	2026 - 2027	2027 - 2028	2028 - 2029	2029 - 2030	>2030	All Years
		1,499	0	0	0	0	0	0	1,499
PLANNING	Total	1,499	0	0	0	0	0	0	1,499

RESPONSIBLE AGENCY: **FDOT**

Item Segment TOTAL ALL Years ALL Phases: **\$1,499**

Item Number: 432451

Item TOTAL ALL Years ALL Phases ALL Segments: **\$3,890**

TPO Project No: **DT4324513**
 LRTP Ref: 06-10
 County: DIST/ST-WIDE
 Roadway ID:
 Lanes Exist:
 Lanes Improved:
 Lanes Added:
 Project Length:
 District: 6

Project Description: **DISTRICTWIDE AVIATION / SEAPORT CONSULTANT SERVICES**

Type of Work: **PTO STUDIES** SIS or Non-SIS: **No**

Extra Description:

PHASE :

		Proposed Funding (in \$000s)							
Funding Source		<2026	2025 - 2026	2026 - 2027	2027 - 2028	2028 - 2029	2029 - 2030	>2030	All Years
D		506	100	0	0	0	0	0	606
DS		131	0	0	0	0	0	0	131
PLANNING	Total	637	100	0	0	0	0	0	737

RESPONSIBLE AGENCY: **FDOT**

Item Segment TOTAL ALL Years ALL Phases: **\$737**

Item Number: 432451

Item TOTAL ALL Years ALL Phases ALL Segments: **\$3,890**

MIAMI-DADE TRANSPORTATION PLANNING ORGANIZATION
 TRANSPORTATION IMPROVEMENT PROGRAM
 PRIMARY STATE HIGHWAYS AND INTERMODAL



TRANSPORTATION PLANNING

TPO Project No: **DT4324514**
 LRTP Ref: 06-10
 County: DIST/ST-WIDE
 Roadway ID:
 Lanes Exist:
 Lanes Improved:
 Lanes Added:
 Project Length:
 District: 6

Project Description: **DISTRICTWIDE MODAL DEVELOPMENT CONSULTANT SERVICES**

Type of Work: **PTO STUDIES**

SIS or Non-SIS: **No**

Extra Description:

PHASE :

		Proposed Funding (in \$000s)							
Funding Source		<2026	2025 - 2026	2026 - 2027	2027 - 2028	2028 - 2029	2029 - 2030	>2030	All Years
		564	0	0	0	0	0	0	564
PLANNING	Total	564	0	0	0	0	0	0	564

RESPONSIBLE AGENCY: **FDOT**

Item Segment TOTAL ALL Years ALL Phases: **\$564**

Item Number: 432451

Item TOTAL ALL Years ALL Phases ALL Segments: **\$3,890**

TPO Project No: **DT4351401**
 LRTP Ref: 06-10
 County: DIST/ST-WIDE
 Roadway ID:
 Lanes Exist:
 Lanes Improved:
 Lanes Added:
 Project Length:
 District: 6

Project Description: **DISTRICTWIDE FREIGHT LOGISTICS & PASSENGER CONSULTANT SERVICES**

Type of Work: **PTO STUDIES**

SIS or Non-SIS: **No**

Extra Description:

PHASE :

		Proposed Funding (in \$000s)							
Funding Source		<2026	2025 - 2026	2026 - 2027	2027 - 2028	2028 - 2029	2029 - 2030	>2030	All Years
		296	0	0	0	0	0	0	296
PRELIMINARY ENGINEERING	Total	296	0	0	0	0	0	0	296
		1,186	0	0	0	0	0	0	1,186
PLANNING	Total	1,186	0	0	0	0	0	0	1,186

RESPONSIBLE AGENCY: **FDOT**

Item Segment TOTAL ALL Years ALL Phases: **\$1,482**

Item Number: 435140

Item TOTAL ALL Years ALL Phases ALL Segments: **\$7,618**

MIAMI-DADE TRANSPORTATION PLANNING ORGANIZATION
 TRANSPORTATION IMPROVEMENT PROGRAM
 PRIMARY STATE HIGHWAYS AND INTERMODAL



TRANSPORTATION PLANNING

TPO Project No: **DT4351402**
 LRTP Ref: 06-10
 County: DIST/ST-WIDE
 Roadway ID:
 Lanes Exist:
 Lanes Improved:
 Lanes Added:
 Project Length:
 District: 6

Project Description: **DISTRICTWIDE FREIGHT CONSULTANT SERVICES**

Type of Work: **PTO STUDIES**

SIS or Non-SIS: **No**

Extra Description:

PHASE :

		Proposed Funding (in \$000s)							
Funding Source		<2026	2025 - 2026	2026 - 2027	2027 - 2028	2028 - 2029	2029 - 2030	>2030	All Years
		993	0	0	0	0	0	0	993
PLANNING	Total	993	0	0	0	0	0	0	993

RESPONSIBLE AGENCY: **FDOT**

Item Segment **TOTAL ALL Years ALL Phases:** **\$993**

Item Number: 435140

Item **TOTAL ALL Years ALL Phases ALL Segments:** **\$7,618**

TPO Project No: **DT4351403**
 LRTP Ref: 06-10
 County: DIST/ST-WIDE
 Roadway ID:
 Lanes Exist:
 Lanes Improved:
 Lanes Added:
 Project Length:
 District: 6

Project Description: **MODAL INSPECTIONS CONSULTANT SERVICES**

Type of Work: **PTO STUDIES**

SIS or Non-SIS: **No**

Extra Description:

PHASE :

		Proposed Funding (in \$000s)							
Funding Source		<2026	2025 - 2026	2026 - 2027	2027 - 2028	2028 - 2029	2029 - 2030	>2030	All Years
		5,143	0	0	0	0	0	0	5,143
PLANNING	Total	5,143	0	0	0	0	0	0	5,143

RESPONSIBLE AGENCY: **FDOT**

Item Segment **TOTAL ALL Years ALL Phases:** **\$5,143**

Item Number: 435140

Item **TOTAL ALL Years ALL Phases ALL Segments:** **\$7,618**

MIAMI-DADE TRANSPORTATION PLANNING ORGANIZATION
 TRANSPORTATION IMPROVEMENT PROGRAM
 PRIMARY STATE HIGHWAYS AND INTERMODAL



TRANSPORTATION PLANNING

TPO Project No: **DT4357551**
 LRTP Ref: 06-10
 County: DIST/ST-WIDE
 Roadway ID:
 Lanes Exist:
 Lanes Improved:
 Lanes Added:
 Project Length:
 District: 6

Project Description: **DISTRICTWIDE CONGESTED CORRIDOR MASTER PLAN**

Type of Work: **TRANSPORTATION PLANNING** SIS or Non-SIS: **No**

Extra Description:

PHASE :		Proposed Funding (in \$000s)							All Years	
		Funding Source	<2026	2025 - 2026	2026 - 2027	2027 - 2028	2028 - 2029	2029 - 2030		>2030
			1,150	0	0	0	0	0	0	1,150
PLANNING	Total		1,150	0	0	0	0	0	0	1,150

RESPONSIBLE AGENCY: **FDOT**

Item Segment TOTAL ALL Years ALL Phases: **\$1,150**

Item Number: 435755

Item TOTAL ALL Years ALL Phases ALL Segments: **\$2,325**

TPO Project No: **DT4357552**
 LRTP Ref: 06-10
 County: DIST/ST-WIDE
 Roadway ID:
 Lanes Exist:
 Lanes Improved:
 Lanes Added:
 Project Length:
 District: 6

Project Description: **DISTRICTWIDE CONGESTED CORRIDOR MASTER PLAN**

Type of Work: **TRANSPORTATION PLANNING** SIS or Non-SIS: **No**

Extra Description:

PHASE :		Proposed Funding (in \$000s)							All Years	
		Funding Source	<2026	2025 - 2026	2026 - 2027	2027 - 2028	2028 - 2029	2029 - 2030		>2030
		D	50	200	225	200	150	0	0	825
PLANNING	Total		50	200	225	200	150	0	0	825

RESPONSIBLE AGENCY: **FDOT**

Item Segment TOTAL ALL Years ALL Phases: **\$825**

Item Number: 435755

Item TOTAL ALL Years ALL Phases ALL Segments: **\$2,325**

MIAMI-DADE TRANSPORTATION PLANNING ORGANIZATION
 TRANSPORTATION IMPROVEMENT PROGRAM
 PRIMARY STATE HIGHWAYS AND INTERMODAL



TRANSPORTATION PLANNING

TPO Project No: **DT4357553**
 LRTP Ref: 06-10
 County: DIST/ST-WIDE
 Roadway ID:
 Lanes Exist:
 Lanes Improved:
 Lanes Added:
 Project Length:
 District: 6

Project Description: **DISTRICTWIDE CONGESTED CORRIDOR MASTER PLAN**

Type of Work: **TRANSPORTATION PLANNING** SIS or Non-SIS: **No**

Extra Description:

PHASE :		Proposed Funding (in \$000s)							
Funding Source		<2026	2025 - 2026	2026 - 2027	2027 - 2028	2028 - 2029	2029 - 2030	>2030	All Years
D		0	0	0	0	100	250	0	350
PLANNING	Total	0	0	0	0	100	250	0	350

RESPONSIBLE AGENCY: **FDOT**

Item Segment TOTAL ALL Years ALL Phases: **\$350**

Item Number: 435755

Item TOTAL ALL Years ALL Phases ALL Segments: **\$2,325**

TPO Project No: **DT4393341**
 LRTP Ref: 06-09
 County: MIAMI-DADE
 Roadway ID:
 Lanes Exist:
 Lanes Improved:
 Lanes Added:
 Project Length:
 District: 6

Project Description: **MIAMI-DADE MPO - FY 2016/2017 - 2017/2018 UPWP**

Type of Work: **TRANSPORTATION PLANNING** SIS or Non-SIS: **No**

Extra Description:

PHASE :		Proposed Funding (in \$000s)							
Funding Source		<2026	2025 - 2026	2026 - 2027	2027 - 2028	2028 - 2029	2029 - 2030	>2030	All Years
		8,456	0	0	0	0	0	0	8,456
PLANNING	Total	8,456	0	0	0	0	0	0	8,456

RESPONSIBLE AGENCY: **FDOT**

Item Segment TOTAL ALL Years ALL Phases: **\$8,456**

Item Number: 439334

Item TOTAL ALL Years ALL Phases ALL Segments: **\$83,719**

MIAMI-DADE TRANSPORTATION PLANNING ORGANIZATION
 TRANSPORTATION IMPROVEMENT PROGRAM
 PRIMARY STATE HIGHWAYS AND INTERMODAL



TRANSPORTATION PLANNING

TPO Project No: **DT4393342**
 LRTP Ref: 06-09
 County: MIAMI-DADE
 Roadway ID:
 Lanes Exist:
 Lanes Improved:
 Lanes Added:
 Project Length:
 District: 6

Project Description: **MIAMI-DADE MPO - FY 2018/2019 - 2019/2020 UPWP**

Type of Work: **TRANSPORTATION PLANNING** SIS or Non-SIS: **No**
 Extra Description:

PHASE :		Proposed Funding (in \$000s)							
Funding Source	<2026	2025 - 2026	2026 - 2027	2027 - 2028	2028 - 2029	2029 - 2030	>2030	All Years	
	8,052	0	0	0	0	0	0	8,052	
PLANNING Total	8,052	0	0	0	0	0	0	8,052	

RESPONSIBLE AGENCY: **FDOT**

Item Segment TOTAL ALL Years ALL Phases: **\$8,052**

Item Number: 439334

Item TOTAL ALL Years ALL Phases ALL Segments: **\$83,719**

TPO Project No: **DT4393343**
 LRTP Ref: 06-09
 County: MIAMI-DADE
 Roadway ID:
 Lanes Exist:
 Lanes Improved:
 Lanes Added:
 Project Length:
 District: 6

Project Description: **MIAMI-DADE MPO - FY 2020/2021 - 2021/2022 UPWP**

Type of Work: **TRANSPORTATION PLANNING** SIS or Non-SIS: **No**
 Extra Description:

PHASE :		Proposed Funding (in \$000s)							
Funding Source	<2026	2025 - 2026	2026 - 2027	2027 - 2028	2028 - 2029	2029 - 2030	>2030	All Years	
	8,731	0	0	0	0	0	0	8,731	
PLANNING Total	8,731	0	0	0	0	0	0	8,731	

RESPONSIBLE AGENCY: **FDOT**

Item Segment TOTAL ALL Years ALL Phases: **\$8,731**

Item Number: 439334

Item TOTAL ALL Years ALL Phases ALL Segments: **\$83,719**

MIAMI-DADE TRANSPORTATION PLANNING ORGANIZATION
 TRANSPORTATION IMPROVEMENT PROGRAM
 PRIMARY STATE HIGHWAYS AND INTERMODAL



TRANSPORTATION PLANNING

TPO Project No: **DT4393344**
 LRTP Ref: 06-09
 County: MIAMI-DADE
 Roadway ID:
 Lanes Exist:
 Lanes Improved:
 Lanes Added:
 Project Length:
 District: 6

Project Description: **MIAMI-DADE TPO - FY 2022/2023 - 2023/2024 UPWP**

Type of Work: **TRANSPORTATION PLANNING** SIS or Non-SIS: **No**
 Extra Description:

PHASE :		Proposed Funding (in \$000s)							All Years
Funding Source	<2026	2025 - 2026	2026 - 2027	2027 - 2028	2028 - 2029	2029 - 2030	>2030		
PL	9,540	70	0	0	0	0	0	9,610	
SU	4,738	0	0	0	0	0	0	4,738	
PLANNING Total	14,278	70	0	0	0	0	0	14,348	

RESPONSIBLE AGENCY: **FDOT**

Item Segment **TOTAL ALL Years ALL Phases:** **\$14,348**

Item Number: **439334** Item **TOTAL ALL Years ALL Phases ALL Segments:** **\$83,719**

TPO Project No: **DT4393345**
 LRTP Ref: 06-10
 County: MIAMI-DADE
 Roadway ID:
 Lanes Exist:
 Lanes Improved:
 Lanes Added:
 Project Length:
 District: 6

Project Description: **MIAMI-DADE TPO - FY 2024/2025 - 2025/2026 UPWP**

Type of Work: **TRANSPORTATION PLANNING** SIS or Non-SIS: **No**
 Extra Description:

PHASE :		Proposed Funding (in \$000s)							All Years
Funding Source	<2026	2025 - 2026	2026 - 2027	2027 - 2028	2028 - 2029	2029 - 2030	>2030		
PL	0	6,114	5,632	0	0	0	0	11,746	
SU	0	3,490	3,000	0	0	0	0	6,490	
PLANNING Total	0	9,604	8,632	0	0	0	0	18,236	

RESPONSIBLE AGENCY: **FDOT**

Item Segment **TOTAL ALL Years ALL Phases:** **\$18,236**

Item Number: **439334** Item **TOTAL ALL Years ALL Phases ALL Segments:** **\$83,719**

MIAMI-DADE TRANSPORTATION PLANNING ORGANIZATION
 TRANSPORTATION IMPROVEMENT PROGRAM
 PRIMARY STATE HIGHWAYS AND INTERMODAL



TRANSPORTATION PLANNING

TPO Project No: **DT4393346**
 LRTP Ref: 06-10
 County: MIAMI-DADE
 Roadway ID:
 Lanes Exist:
 Lanes Improved:
 Lanes Added:
 Project Length:
 District: 6

Project Description: **MIAMI-DADE TPO - FY 2026/2027-2027/2028 UPWP**

Type of Work: **TRANSPORTATION PLANNING** SIS or Non-SIS: **No**
 Extra Description:

PHASE :

		Proposed Funding (in \$000s)							
Funding Source		<2026	2025 - 2026	2026 - 2027	2027 - 2028	2028 - 2029	2029 - 2030	>2030	All Years
PL		0	0	0	5,632	5,632	0	0	11,264
SU		0	0	0	3,000	3,000	0	0	6,000
PLANNING	Total	0	0	0	8,632	8,632	0	0	17,264

RESPONSIBLE AGENCY: **FDOT**

Item Segment **TOTAL ALL Years ALL Phases:** **\$17,264**

Item Number: **439334**

Item **TOTAL ALL Years ALL Phases ALL Segments:** **\$83,719**

TPO Project No: **DT4393347**
 LRTP Ref: 06-10
 County: MIAMI-DADE
 Roadway ID:
 Lanes Exist:
 Lanes Improved:
 Lanes Added:
 Project Length:
 District: 6

Project Description: **MIAMI-DADE TPO - FY 2028/2029-2029/2030 UPWP**

Type of Work: **TRANSPORTATION PLANNING** SIS or Non-SIS: **No**
 Extra Description:

PHASE :

		Proposed Funding (in \$000s)							
Funding Source		<2026	2025 - 2026	2026 - 2027	2027 - 2028	2028 - 2029	2029 - 2030	>2030	All Years
PL		0	0	0	0	0	5,632	0	5,632
SU		0	0	0	0	0	3,000	0	3,000
PLANNING	Total	0	0	0	0	0	8,632	0	8,632

RESPONSIBLE AGENCY: **FDOT**

Item Segment **TOTAL ALL Years ALL Phases:** **\$8,632**

Item Number: **439334**

Item **TOTAL ALL Years ALL Phases ALL Segments:** **\$83,719**

MIAMI-DADE TRANSPORTATION PLANNING ORGANIZATION
 TRANSPORTATION IMPROVEMENT PROGRAM
 PRIMARY STATE HIGHWAYS AND INTERMODAL



TRANSPORTATION PLANNING

TPO Project No: **DT4446261**
 LRTP Ref: 06-10
 County: DIST/ST-WIDE
 Roadway ID:
 Lanes Exist:
 Lanes Improved:
 Lanes Added:
 Project Length:
 District: 6

Project Description: **REGIONAL PLANNING COUNCIL SUPPORT**

Type of Work: **TRANSPORTATION PLANNING** SIS or Non-SIS: **No**

Extra Description:

PHASE :		Proposed Funding (in \$000s)							
Funding Source	<2026	2025 - 2026	2026 - 2027	2027 - 2028	2028 - 2029	2029 - 2030	>2030	All Years	
	250	0	0	0	0	0	0	250	
PLANNING	Total	250	0	0	0	0	0	250	

RESPONSIBLE AGENCY: **FDOT**

Item Segment TOTAL ALL Years ALL Phases: **\$250**

Item Number: 444626

Item TOTAL ALL Years ALL Phases ALL Segments: **\$490**

TPO Project No: **DT4446262**
 LRTP Ref: 06-10
 County: DIST/ST-WIDE
 Roadway ID:
 Lanes Exist:
 Lanes Improved:
 Lanes Added:
 Project Length:
 District: 6

Project Description: **REGIONAL PLANNING COUNCIL SUPPORT**

Type of Work: **TRANSPORTATION PLANNING** SIS or Non-SIS: **No**

Extra Description:

PHASE :		Proposed Funding (in \$000s)							
Funding Source	<2026	2025 - 2026	2026 - 2027	2027 - 2028	2028 - 2029	2029 - 2030	>2030	All Years	
DS	0	50	50	40	50	50	0	240	
PLANNING	Total	0	50	50	40	50	50	240	

RESPONSIBLE AGENCY: **FDOT**

Item Segment TOTAL ALL Years ALL Phases: **\$240**

Item Number: 444626

Item TOTAL ALL Years ALL Phases ALL Segments: **\$490**

MIAMI-DADE TRANSPORTATION PLANNING ORGANIZATION
 TRANSPORTATION IMPROVEMENT PROGRAM
 PRIMARY STATE HIGHWAYS AND INTERMODAL



TRANSPORTATION PLANNING

TPO Project No: **DT4477671**
 LRTP Ref: 06-10
 County: DIST/ST-WIDE
 Roadway ID:
 Lanes Exist:
 Lanes Improved:
 Lanes Added:
 Project Length:
 District: 6

Project Description: **DISTRICTWIDE AVIATION / SEAPORT CONSULTANT SERVICES**

Type of Work: **PTO STUDIES**

SIS or Non-SIS: **No**

Extra Description:

PHASE :

		Proposed Funding (in \$000s)							
Funding Source	<2026	2025 - 2026	2026 - 2027	2027 - 2028	2028 - 2029	2029 - 2030	>2030	All Years	
D	0	0	150	150	250	150	0	700	
PLANNING Total	0	0	150	150	250	150	0	700	

RESPONSIBLE AGENCY: **FDOT**

Item Segment **TOTAL ALL Years ALL Phases:** **\$700**

Item Number: **447767**

Item **TOTAL ALL Years ALL Phases ALL Segments:** **\$700**

TPO Project No: **DT4480831**
 LRTP Ref:
 County: MIAMI-DADE
 Roadway ID:
 Lanes Exist:
 Lanes Improved:
 Lanes Added:
 Project Length:
 District: 6

Project Description: **UNIVERSITY OF MIAMI - BIKESAFE ELEMENTARY SCHOOL PROGRAM**

Type of Work: **PUBLIC INFORMATION/EDUCATION**

SIS or Non-SIS: **No**

Extra Description:

PHASE :

		Proposed Funding (in \$000s)							
Funding Source	<2026	2025 - 2026	2026 - 2027	2027 - 2028	2028 - 2029	2029 - 2030	>2030	All Years	
SA	3	2	0	0	0	0	0	5	
TALU	785	0	0	0	0	0	0	785	
PLANNING Total	788	2	0	0	0	0	0	790	

RESPONSIBLE AGENCY: **FDOT**

Item Segment **TOTAL ALL Years ALL Phases:** **\$790**

Item Number: **448083**

Item **TOTAL ALL Years ALL Phases ALL Segments:** **\$790**

MIAMI-DADE TRANSPORTATION PLANNING ORGANIZATION
 TRANSPORTATION IMPROVEMENT PROGRAM
 PRIMARY STATE HIGHWAYS AND INTERMODAL



TRANSPORTATION PLANNING

TPO Project No: **DT4481231**
 LRTP Ref: 06-10
 County: DIST/ST-WIDE
 Roadway ID:
 Lanes Exist:
 Lanes Improved:
 Lanes Added:
 Project Length:
 District: 6

Project Description: **DISTRICTWIDE FREIGHT CONSULTANT SERVICES**

Type of Work: **PTO STUDIES**

SIS or Non-SIS: **No**

Extra Description:

PHASE :

Proposed Funding (in \$000s)								
Funding Source	<2026	2025 - 2026	2026 - 2027	2027 - 2028	2028 - 2029	2029 - 2030	>2030	All Years
D	413	240	150	0	0	0	0	803
DS	240	0	50	0	0	0	0	290
PLANNING Total	653	240	200	0	0	0	0	1,093

RESPONSIBLE AGENCY: **FDOT**

Item Segment TOTAL ALL Years ALL Phases: **\$1,093**

Item Number: **448123**

Item TOTAL ALL Years ALL Phases ALL Segments: **\$1,583**

TPO Project No: **DT4481232**
 LRTP Ref: 06-10
 County: DIST/ST-WIDE
 Roadway ID:
 Lanes Exist:
 Lanes Improved:
 Lanes Added:
 Project Length:
 District: 6

Project Description: **DISTRICTWIDE FREIGHT CONSULTANT SERVICES**

Type of Work: **PTO STUDIES**

SIS or Non-SIS: **No**

Extra Description:

PHASE :

Proposed Funding (in \$000s)								
Funding Source	<2026	2025 - 2026	2026 - 2027	2027 - 2028	2028 - 2029	2029 - 2030	>2030	All Years
D	0	0	0	150	190	150	0	490
PLANNING Total	0	0	0	150	190	150	0	490

RESPONSIBLE AGENCY: **FDOT**

Item Segment TOTAL ALL Years ALL Phases: **\$490**

Item Number: **448123**

Item TOTAL ALL Years ALL Phases ALL Segments: **\$1,583**

MIAMI-DADE TRANSPORTATION PLANNING ORGANIZATION
 TRANSPORTATION IMPROVEMENT PROGRAM
 PRIMARY STATE HIGHWAYS AND INTERMODAL



TRANSPORTATION PLANNING

TPO Project No: **DT4481501**
 LRTP Ref: 06-10
 County: DIST/ST-WIDE
 Roadway ID:
 Lanes Exist:
 Lanes Improved:
 Lanes Added:
 Project Length:
 District: 6

Project Description: **DISTRICTWIDE MODAL INSPECTIONS
 CONSULTANT SERVICES**

Type of Work: **PTO STUDIES**

SIS or Non-SIS: **No**

Extra Description:

PHASE :

		Proposed Funding (in \$000s)							
Funding Source	<2026	2025 - 2026	2026 - 2027	2027 - 2028	2028 - 2029	2029 - 2030	>2030	All Years	
D	250	575	575	575	575	0	0	2,550	
PLANNING	Total	250	575	575	575	0	0	2,550	

RESPONSIBLE AGENCY: **FDOT**

Item Segment TOTAL ALL Years ALL Phases: **\$2,550**

Item Number: 448150

Item TOTAL ALL Years ALL Phases ALL Segments: **\$3,150**

TPO Project No: **DT4481502**
 LRTP Ref: 06-10
 County: DIST/ST-WIDE
 Roadway ID:
 Lanes Exist:
 Lanes Improved:
 Lanes Added:
 Project Length:
 District: 6

Project Description: **DISTRICTWIDE MODAL INSPECTIONS
 CONSULTANT SERVICES**

Type of Work: **PTO STUDIES**

SIS or Non-SIS: **No**

Extra Description:

PHASE :

		Proposed Funding (in \$000s)							
Funding Source	<2026	2025 - 2026	2026 - 2027	2027 - 2028	2028 - 2029	2029 - 2030	>2030	All Years	
D	0	0	0	0	0	600	0	600	
PLANNING	Total	0	0	0	0	600	0	600	

RESPONSIBLE AGENCY: **FDOT**

Item Segment TOTAL ALL Years ALL Phases: **\$600**

Item Number: 448150

Item TOTAL ALL Years ALL Phases ALL Segments: **\$3,150**

MIAMI-DADE TRANSPORTATION PLANNING ORGANIZATION
 TRANSPORTATION IMPROVEMENT PROGRAM
 PRIMARY STATE HIGHWAYS AND INTERMODAL



TRANSPORTATION PLANNING

TPO Project No: **DT4481511**
 LRTP Ref: 06-10
 County: DIST/ST-WIDE
 Roadway ID:
 Lanes Exist:
 Lanes Improved:
 Lanes Added:
 Project Length:
 District: 6

Project Description: **DISTRICTWIDE MODAL INSPECTIONS
 CONSULTANT SERVICES**

Type of Work: **PTO STUDIES** SIS or Non-SIS: **No**

Extra Description:

PHASE :

		Proposed Funding (in \$000s)							
Funding Source		<2026	2025 - 2026	2026 - 2027	2027 - 2028	2028 - 2029	2029 - 2030	>2030	All Years
D		250	575	575	575	575	0	0	2,550
PLANNING	Total	250	575	575	575	575	0	0	2,550

RESPONSIBLE AGENCY: **FDOT**

Item Segment **TOTAL ALL Years ALL Phases:** **\$2,550**

Item Number: 448151

Item **TOTAL ALL Years ALL Phases ALL Segments:** **\$3,150**

TPO Project No: **DT4481512**
 LRTP Ref: 06-10
 County: DIST/ST-WIDE
 Roadway ID:
 Lanes Exist:
 Lanes Improved:
 Lanes Added:
 Project Length:
 District: 6

Project Description: **DISTRICTWIDE MODAL INSPECTIONS
 CONSULTANT SERVICES**

Type of Work: **PTO STUDIES** SIS or Non-SIS: **No**

Extra Description:

PHASE :

		Proposed Funding (in \$000s)							
Funding Source		<2026	2025 - 2026	2026 - 2027	2027 - 2028	2028 - 2029	2029 - 2030	>2030	All Years
D		0	0	0	0	0	600	0	600
PLANNING	Total	0	0	0	0	0	600	0	600

RESPONSIBLE AGENCY: **FDOT**

Item Segment **TOTAL ALL Years ALL Phases:** **\$600**

Item Number: 448151

Item **TOTAL ALL Years ALL Phases ALL Segments:** **\$3,150**

MIAMI-DADE TRANSPORTATION PLANNING ORGANIZATION
 TRANSPORTATION IMPROVEMENT PROGRAM
 PRIMARY STATE HIGHWAYS AND INTERMODAL



TRANSPORTATION PLANNING

TPO Project No: **DT4481731**
 LRTP Ref: 06-10
 County: DIST/ST-WIDE
 Roadway ID:
 Lanes Exist:
 Lanes Improved:
 Lanes Added:
 Project Length:
 District: 6

Project Description: **DISTRICTWIDE RAIL CONSULTANT SERVICES**

Type of Work: **PTO STUDIES**

SIS or Non-SIS: **No**

Extra Description:

PHASE :

		Proposed Funding (in \$000s)							
Funding Source		<2026	2025 - 2026	2026 - 2027	2027 - 2028	2028 - 2029	2029 - 2030	>2030	All Years
D		200	200	200	200	250	0	0	1,050
PLANNING	Total	200	200	200	200	250	0	0	1,050

RESPONSIBLE AGENCY: **FDOT**

Item Segment **TOTAL ALL Years ALL Phases:** **\$1,050**

Item Number: **448173**

Item **TOTAL ALL Years ALL Phases ALL Segments:** **\$1,250**

TPO Project No: **DT4481732**
 LRTP Ref: 06-10
 County: DIST/ST-WIDE
 Roadway ID:
 Lanes Exist:
 Lanes Improved:
 Lanes Added:
 Project Length:
 District: 6

Project Description: **DISTRICTWIDE RAIL CONSULTANT SERVICES**

Type of Work: **PTO STUDIES**

SIS or Non-SIS: **No**

Extra Description:

PHASE :

		Proposed Funding (in \$000s)							
Funding Source		<2026	2025 - 2026	2026 - 2027	2027 - 2028	2028 - 2029	2029 - 2030	>2030	All Years
D		0	0	0	0	0	200	0	200
PLANNING	Total	0	0	0	0	0	200	0	200

RESPONSIBLE AGENCY: **FDOT**

Item Segment **TOTAL ALL Years ALL Phases:** **\$200**

Item Number: **448173**

Item **TOTAL ALL Years ALL Phases ALL Segments:** **\$1,250**

MIAMI-DADE TRANSPORTATION PLANNING ORGANIZATION
 TRANSPORTATION IMPROVEMENT PROGRAM
 PRIMARY STATE HIGHWAYS AND INTERMODAL



TRANSPORTATION PLANNING

TPO Project No: **DT4482221**
 LRTP Ref: 06-10
 County: DIST/ST-WIDE
 Roadway ID:
 Lanes Exist:
 Lanes Improved:
 Lanes Added:
 Project Length:
 District: 6

Project Description: **DISTRICTWIDE SYSTEMS PLANNING
 CONSULTANT SUPPORT**

Type of Work: **TRANSPORTATION PLANNING** SIS or Non-SIS: **No**

Extra Description:

PHASE :		Proposed Funding (in \$000s)							
Funding Source		<2026	2025 - 2026	2026 - 2027	2027 - 2028	2028 - 2029	2029 - 2030	>2030	All Years
D		350	200	250	225	0	0	0	1,025
PLANNING	Total	350	200	250	225	0	0	0	1,025

RESPONSIBLE AGENCY: **FDOT**

Item Segment TOTAL ALL Years ALL Phases: **\$1,025**

Item Number: **448222**

Item TOTAL ALL Years ALL Phases ALL Segments: **\$3,466**

TPO Project No: **DT4482222**
 LRTP Ref: 06-10
 County: DIST/ST-WIDE
 Roadway ID:
 Lanes Exist:
 Lanes Improved:
 Lanes Added:
 Project Length:
 District: 6

Project Description: **DISTRICTWIDE SYSTEMS PLANNING
 CONSULTANT SUPPORT**

Type of Work: **TRANSPORTATION PLANNING** SIS or Non-SIS: **No**

Extra Description:

PHASE :		Proposed Funding (in \$000s)							
Funding Source		<2026	2025 - 2026	2026 - 2027	2027 - 2028	2028 - 2029	2029 - 2030	>2030	All Years
D		350	200	150	241	0	0	0	941
PLANNING	Total	350	200	150	241	0	0	0	941

RESPONSIBLE AGENCY: **FDOT**

Item Segment TOTAL ALL Years ALL Phases: **\$941**

Item Number: **448222**

Item TOTAL ALL Years ALL Phases ALL Segments: **\$3,466**

MIAMI-DADE TRANSPORTATION PLANNING ORGANIZATION
 TRANSPORTATION IMPROVEMENT PROGRAM
 PRIMARY STATE HIGHWAYS AND INTERMODAL



TRANSPORTATION PLANNING

TPO Project No: **DT4482223**
 LRTP Ref: 06-10
 County: DIST/ST-WIDE
 Roadway ID:
 Lanes Exist:
 Lanes Improved:
 Lanes Added:
 Project Length:
 District: 6

Project Description: **DISTRICTWIDE SYSTEMS PLANNING
 CONSULTANT SUPPORT**

Type of Work: **TRANSPORTATION PLANNING** SIS or Non-SIS: **No**

Extra Description:

PHASE :		Proposed Funding (in \$000s)							
Funding Source		<2026	2025 - 2026	2026 - 2027	2027 - 2028	2028 - 2029	2029 - 2030	>2030	All Years
D		0	0	0	250	250	250	0	750
PLANNING	Total	0	0	0	250	250	250	0	750

RESPONSIBLE AGENCY: **FDOT**

Item Segment TOTAL ALL Years ALL Phases: **\$750**

Item Number: **448222**

Item TOTAL ALL Years ALL Phases ALL Segments: **\$3,466**

TPO Project No: **DT4482224**
 LRTP Ref: 06-10
 County: DIST/ST-WIDE
 Roadway ID:
 Lanes Exist:
 Lanes Improved:
 Lanes Added:
 Project Length:
 District: 6

Project Description: **DISTRICTWIDE SYSTEMS PLANNING
 CONSULTANT SUPPORT**

Type of Work: **TRANSPORTATION PLANNING** SIS or Non-SIS: **No**

Extra Description:

PHASE :		Proposed Funding (in \$000s)							
Funding Source		<2026	2025 - 2026	2026 - 2027	2027 - 2028	2028 - 2029	2029 - 2030	>2030	All Years
D		0	0	0	250	250	250	0	750
PLANNING	Total	0	0	0	250	250	250	0	750

RESPONSIBLE AGENCY: **FDOT**

Item Segment TOTAL ALL Years ALL Phases: **\$750**

Item Number: **448222**

Item TOTAL ALL Years ALL Phases ALL Segments: **\$3,466**

MIAMI-DADE TRANSPORTATION PLANNING ORGANIZATION
 TRANSPORTATION IMPROVEMENT PROGRAM
 PRIMARY STATE HIGHWAYS AND INTERMODAL



TRANSPORTATION PLANNING

TPO Project No: **DT4482301**
 LRTP Ref: 06-10
 County: DIST/ST-WIDE
 Roadway ID:
 Lanes Exist:
 Lanes Improved:
 Lanes Added:
 Project Length:
 District: 6

Project Description: **DISTRICTWIDE TRANSIT CONSULTANT SERVICES**

Type of Work: **PTO STUDIES** SIS or Non-SIS: **No**

Extra Description:

PHASE :

		Proposed Funding (in \$000s)							
Funding Source		<2026	2025 - 2026	2026 - 2027	2027 - 2028	2028 - 2029	2029 - 2030	>2030	All Years
D		200	150	200	200	250	0	0	1,000
PLANNING	Total	200	150	200	200	250	0	0	1,000

RESPONSIBLE AGENCY: **FDOT**

Item Segment **TOTAL ALL Years ALL Phases:** **\$1,000**

Item Number: **448230** Item **TOTAL ALL Years ALL Phases ALL Segments:** **\$1,225**

TPO Project No: **DT4482302**
 LRTP Ref: 06-10
 County: DIST/ST-WIDE
 Roadway ID:
 Lanes Exist:
 Lanes Improved:
 Lanes Added:
 Project Length:
 District: 6

Project Description: **DISTRICTWIDE TRANSIT CONSULTANT SERVICES**

Type of Work: **PTO STUDIES** SIS or Non-SIS: **No**

Extra Description:

PHASE :

		Proposed Funding (in \$000s)							
Funding Source		<2026	2025 - 2026	2026 - 2027	2027 - 2028	2028 - 2029	2029 - 2030	>2030	All Years
D		0	0	0	0	0	225	0	225
PLANNING	Total	0	0	0	0	0	225	0	225

RESPONSIBLE AGENCY: **FDOT**

Item Segment **TOTAL ALL Years ALL Phases:** **\$225**

Item Number: **448230** Item **TOTAL ALL Years ALL Phases ALL Segments:** **\$1,225**

MIAMI-DADE TRANSPORTATION PLANNING ORGANIZATION
 TRANSPORTATION IMPROVEMENT PROGRAM
 PRIMARY STATE HIGHWAYS AND INTERMODAL



TRANSPORTATION PLANNING

TPO Project No: **DT4497491**
 LRTP Ref: 06-10
 County: DIST/ST-WIDE
 Roadway ID:
 Lanes Exist:
 Lanes Improved:
 Lanes Added:
 Project Length:
 District: 6

Project Description: **2020 CENSUS DATA - FUNCTIONAL CLASSIFICATION UPDATES**

Type of Work: **PLANNING MODELS/DATA UPDATE**

SIS or Non-SIS: **No**

Extra Description:

		Proposed Funding (in \$000s)							
PHASE :	Funding Source	<2026	2025 - 2026	2026 - 2027	2027 - 2028	2028 - 2029	2029 - 2030	>2030	All Years
	DDR	300	100	0	0	0	0	0	400
PLANNING	Total	300	100	0	0	0	0	0	400

RESPONSIBLE AGENCY: **FDOT**

Item Segment **TOTAL ALL Years ALL Phases:** \$400

Item Number: 449749

Item **TOTAL ALL Years ALL Phases ALL Segments:** \$400

Yearly Totals	\$160,122	\$18,188	\$17,302	\$17,385	\$17,468	\$17,598	\$0	\$248,063	
TRANSPORTATION PLANNING							5 Year TIP Total		\$87,941



TOTAL COSTS - ALL PROJECTS

Yearly Totals	\$9,549,602	\$1,853,687	\$1,533,065	\$965,624	\$1,042,469	\$751,037	\$1,522,155	\$17,217,639
Florida Department of Transportation					5 Year TIP Total			\$6,145,882

DRAFT



Miami-Dade Transportation Planning Organization



FISCAL YEARS 2026-2030

TRANSPORTATION IMPROVEMENT PROGRAM (TIP)

PART 2: 5-YEAR PROJECT LISTINGS FLORIDA'S TURNPIKE ENTERPRISE



PORTMIAMI





TIP • FISCAL YEARS 2025/2026 TO 2029/2030
PART 2: 5-YEAR PROJECT LISTING
FLORIDA'S TURNPIKE ENTERPRISE
Florida's Turnpike

Florida's Turnpike Enterprise is an agency of the Florida Department of Transportation and currently owns and operates over 515 miles of toll facilities and 148 interchanges in the State of Florida. The Turnpike System includes the 47-mile-long Turnpike Mainline / SR 821 located in Miami-Dade and Broward counties. It also includes the Turnpike Mainline / SR 91, which extends from North Miami to a junction with Interstate 75 in Central Florida, through Miami-Dade, Broward, Palm Beach, Martin, St. Lucie, Indian River, Okeechobee, Osceola, Orange, Lake, and Sumter counties. The remainder of the Turnpike System comprises several other facilities located throughout the State of Florida.

The Turnpike System is user-financed and uses toll revenues, service plaza sales revenue, and bonds, to pay for new construction and maintenance of the entire system. It does not receive traditional gas tax revenue.

MIAMI-DADE COUNTY TURNPIKE PLANNED MAJOR PROJECTS

WIDENING PROJECTS:

#	PROJECT NAME	FPID	LIMITS
1	Turnpike Mainline / SR 91 Widening (widen from 6 to 8 lanes)	423373-5	MP 0.4X (Golden Glades Plaza) to MP 3.3X (Miami-Dade / Broward County Line)

PART 2: 5-YEAR PROJECT LISTING

INTERCHANGE PROJECTS:

#	PROJECT NAME	FPID	LIMITS
1	Turnpike Mainline / SR 91 Interchange Improvements (Partnership Project)	437053-1,-2,-3,-4,-5	MP 0X (I-95 / US 441 / SR 826 – Golden Glades)
2	Turnpike Mainline / SR 821 Transportation Systems Management & Operations (TSM&O) Interchange Improvements	452112-1	MP 0 (US 1)
3	Transportation Systems Management & Operations (TSM&O) Interchange Improvements	453762-1	MP 9 (SW 112th Avenue / SR 989)

OTHER PROJECTS:

#	PROJECT NAME	FPID	LIMITS
1	Service Plaza Improvements along Turnpike Mainline / SR 821	453108-1	MPMP 12.5 to MP 13.3
	Snapper Creek Service Plaza General Improvements along Turnpike Mainline / SR 821	442620-1	MP 19

MIAMI-DADE TRANSPORTATION PLANNING ORGANIZATION
 TRANSPORTATION IMPROVEMENT PROGRAM
 FDOT TURNPIKE ENTERPRISE



TURNPIKE

TPO Project No: **TP1903612**
 LRTP Ref.: 06-10
 County: MIAMI-DADE
 Roadway ID:
 Lanes Exist:
 Lanes Improved:
 Lanes Added:
 Project Length:
 District: 6

Project Description: **SUNPASS TRANSPONDER PURCHASE (DADE COUNTY-CM)**

Type of Work: **FUNDING ACTION**

		Proposed Funding (in \$000s)							
PHASE :	Funding Source	<2026	2025 - 2026	2026 - 2027	2027 - 2028	2028 - 2029	2029 - 2030	>2030	All Years
		600	0	0	0	0	0	0	600
CAPITAL	Total	600	0	0	0	0	0	0	600

RESPONSIBLE AGENCY: FDOT

Item Segment TOTAL ALL Years ALL Phases: **\$600**
 Item Number: 190361 Item TOTAL ALL Years ALL Phases All Segments: **\$600**

TPO Project No: **TP1907754**
 LRTP Ref.: 06-10
 County: MIAMI-DADE
 Roadway ID:
 Lanes Exist:
 Lanes Improved:
 Lanes Added:
 Project Length:
 District: 6

Project Description: **DOLPHIN TOLL PLAZA - TUNNEL VENTILATION**

Type of Work: **PERIODIC MAINTENANCE**

		Proposed Funding (in \$000s)							
PHASE :	Funding Source	<2026	2025 - 2026	2026 - 2027	2027 - 2028	2028 - 2029	2029 - 2030	>2030	All Years
		69	0	0	0	0	0	0	69
CONSTRUCTION	Total	69	0	0	0	0	0	0	69

RESPONSIBLE AGENCY: FDOT

Item Segment TOTAL ALL Years ALL Phases: **\$69**
 Item Number: 190775 Item TOTAL ALL Years ALL Phases All Segments: **\$69**

***Project is not funded in LRTP and will require a LRTP amendment.

***Project was funded in a previous TIP.

MIAMI-DADE TRANSPORTATION PLANNING ORGANIZATION
TRANSPORTATION IMPROVEMENT PROGRAM
FDOT TURNPIKE ENTERPRISE



TURNPIKE

TPO Project No: **TP1926315**
 LRTP Ref.:
 County: MIAMI-DADE
 Roadway ID:
 Lanes Exist:
 Lanes Improved:
 Lanes Added:
 Project Length: 43.208
 District: 6

Project Description: **NPDES FOR DRAINAGE AREAS DISCHARGING**

Type of Work: **DRAINAGE IMPROVEMENTS**

		Proposed Funding (in \$000s)							
PHASE :	Funding Source	<2026	2025 - 2026	2026 - 2027	2027 - 2028	2028 - 2029	2029 - 2030	>2030	All Years
	PKYI	1	0	0	0	0	0	0	1
	PKYR	15	1	0	0	0	0	0	16
PRELIMINARY ENGINEERING	Total	16	1	0	0	0	0	0	17

RESPONSIBLE AGENCY: **FDOT**

Item Segment TOTAL ALL Years ALL Phases: **\$17**

Item Number: **192631** Item TOTAL ALL Years ALL Phases All Segments: **\$17**

TPO Project No: **TP4060961**
 LRTP Ref.: 07-38
 County: MIAMI-DADE
 Roadway ID:
 Lanes Exist:
 Lanes Improved:
 Lanes Added:
 Project Length: 4.927
 District: 6

Project Description: **WIDEN HEFT (14.5-19.4) - INCLUDING MANAGED LANES** **NORTH OF EUREKA** **SOUTH OF KILLIAN PARKWAY**

Type of Work: **ADD LANES & RECONSTRUCT**

		Proposed Funding (in \$000s)							
PHASE :	Funding Source	<2026	2025 - 2026	2026 - 2027	2027 - 2028	2028 - 2029	2029 - 2030	>2030	All Years
		173,679	0	0	0	0	0	0	173,679
DESIGN/BUILD	Total	173,679	0	0	0	0	0	0	173,679
		2,871	0	0	0	0	0	0	2,871

***Project is not funded in LRTP and will require a LRTP amendment.

***Project was funded in a previous TIP.

MIAMI-DADE TRANSPORTATION PLANNING ORGANIZATION
 TRANSPORTATION IMPROVEMENT PROGRAM
 FDOT TURNPIKE ENTERPRISE



TURNPIKE

TPO Project No: **TP4060961**
 LRTP Ref.: 07-38
 County: MIAMI-DADE
 Roadway ID:
 Lanes Exist:
 Lanes Improved:
 Lanes Added:
 Project Length: 4.927
 District: 6

Project Description: **WIDEN HEFT (14.5-19.4) - INCLUDING NORTH OF EUREKA SOUTH OF KILLIAN PARKWAY
 MANAGED LANES**

Type of Work: **ADD LANES & RECONSTRUCT**

PHASE :		Proposed Funding (in \$000s)								
		Funding Source	<2026	2025 - 2026	2026 - 2027	2027 - 2028	2028 - 2029	2029 - 2030	>2030	All Years
PROJECT DEVELOPMENT AND ENVIRONMENTAL		Total	2,871	0	0	0	0	0	0	2,871
			20,501	0	0	0	0	0	0	20,501
PRELIMINARY ENGINEERING		Total	20,501	0	0	0	0	0	0	20,501
			3	0	0	0	0	0	0	3
RIGHT OF WAY		Total	3	0	0	0	0	0	0	3
			2,512	0	0	0	0	0	0	2,512
RAILROAD & UTILITIES		Total	2,512	0	0	0	0	0	0	2,512

RESPONSIBLE AGENCY: **Tumpike Enterprise**

Item Number: 406096

Item Segment TOTAL ALL Years ALL Phases: \$199,566

Item TOTAL ALL Years ALL Phases All Segments: \$223,956

***Project is not funded in LRTP and will require a LRTP amendment.

***Project was funded in a previous TIP.

MIAMI-DADE TRANSPORTATION PLANNING ORGANIZATION
 TRANSPORTATION IMPROVEMENT PROGRAM
 FDOT TURNPIKE ENTERPRISE



TURNPIKE

TPO Project No: **TP4060962**
 LRTP Ref.: 07-38
 County: MIAMI-DADE
 Roadway ID:
 Lanes Exist:
 Lanes Improved:
 Lanes Added:
 Project Length: 5.968
 District: 6

Project Description:

LANDSCAPING HEFT

NORTH OF EUREKA

SOUTH OF KILLIAN PKWY

Type of Work:

LANDSCAPING

		Proposed Funding (in \$000s)							
PHASE :	Funding Source	<2026	2025 - 2026	2026 - 2027	2027 - 2028	2028 - 2029	2029 - 2030	>2030	All Years
		362	0	0	0	0	0	0	362
DESIGN/BUILD	Total	362	0	0	0	0	0	0	362

RESPONSIBLE AGENCY: **Tumpike Enterprise**

Item Segment TOTAL ALL Years ALL Phases: **\$362**

Item Number: **406096**

Item TOTAL ALL Years ALL Phases All Segments: **\$223,956**

TPO Project No: **TP4060963**
 LRTP Ref.: 07-38
 County: MIAMI-DADE
 Roadway ID:
 Lanes Exist:
 Lanes Improved:
 Lanes Added:
 Project Length: 4.000
 District: 6

Project Description:

THERMOPLASTIC FOR WIDEN HEFT

NORTH OF EUREKA

SOUTH OF KILLIAN

Type of Work:

SIGNING/PAVEMENT MARKINGS

		Proposed Funding (in \$000s)							
PHASE :	Funding Source	<2026	2025 - 2026	2026 - 2027	2027 - 2028	2028 - 2029	2029 - 2030	>2030	All Years
		299	0	0	0	0	0	0	299
CONSTRUCTION	Total	299	0	0	0	0	0	0	299

RESPONSIBLE AGENCY: **Tumpike Enterprise**

Item Segment TOTAL ALL Years ALL Phases: **\$299**

Item Number: **406096**

Item TOTAL ALL Years ALL Phases All Segments: **\$223,956**

***Project is not funded in LRTP and will require a LRTP amendment.

***Project was funded in a previous TIP.

MIAMI-DADE TRANSPORTATION PLANNING ORGANIZATION
 TRANSPORTATION IMPROVEMENT PROGRAM
 FDOT TURNPIKE ENTERPRISE



TURNPIKE

TPO Project No: **TP4060964**
 LRTP Ref.: 06-10
 County: MIAMI-DADE
 Roadway ID:
 Lanes Exist:
 Lanes Improved:
 Lanes Added:
 Project Length: 9.000
 District: 6

Project Description: **HEFT ALL ELECTRONIC TOLLING PHASE II (MP 19 - 26)**

Type of Work: **TOLL PLAZA**

		Proposed Funding (in \$000s)							
PHASE :	Funding Source	<2026	2025 - 2026	2026 - 2027	2027 - 2028	2028 - 2029	2029 - 2030	>2030	All Years
		21,624	0	0	0	0	0	0	21,624
DESIGN/BUILD	Total	21,624	0	0	0	0	0	0	21,624
		1,269	0	0	0	0	0	0	1,269
PRELIMINARY ENGINEERING	Total	1,269	0	0	0	0	0	0	1,269

RESPONSIBLE AGENCY: **Tumpike Enterprise**

Item Segment **TOTAL ALL Years ALL Phases:** **\$22,893**
 Item Number: 406096 Item **TOTAL ALL Years ALL Phases All Segments:** **\$223,956**

TPO Project No: **TP4060966**
 LRTP Ref.: 07-38
 County: MIAMI-DADE
 Roadway ID:
 Lanes Exist:
 Lanes Improved:
 Lanes Added:
 Project Length: 9.000
 District: 6

Project Description: **THERMOPLASTIC FOR HEFT AET PHASE II (MP 19 - 26)**

Type of Work: **SIGNING/PAVEMENT MARKINGS**

		Proposed Funding (in \$000s)							
PHASE :	Funding Source	<2026	2025 - 2026	2026 - 2027	2027 - 2028	2028 - 2029	2029 - 2030	>2030	All Years
		103	0	0	0	0	0	0	103
CONSTRUCTION	Total	103	0	0	0	0	0	0	103

***Project is not funded in LRTP and will require a LRTP amendment.

***Project was funded in a previous TIP.

MIAMI-DADE TRANSPORTATION PLANNING ORGANIZATION
 TRANSPORTATION IMPROVEMENT PROGRAM
 FDOT TURNPIKE ENTERPRISE



TURNPIKE

TPO Project No: **TP4060966**
 LRTP Ref.: 07-38
 County: MIAMI-DADE
 Roadway ID:
 Lanes Exist:
 Lanes Improved:
 Lanes Added:
 Project Length: 9.000
 District: 6

Project Description: **THERMOPLASTIC FOR HEFT AET PHASE II (MP 19 - 26)**

Type of Work: **SIGNING/PAVEMENT MARKINGS**

		Proposed Funding (in \$000s)							
PHASE :	Funding Source	<2026	2025 - 2026	2026 - 2027	2027 - 2028	2028 - 2029	2029 - 2030	>2030	All Years
		0	0	0	0	0	0	0	0
PRELIMINARY ENGINEERING	Total	0	0	0	0	0	0	0	0

RESPONSIBLE AGENCY: **Turnpike Enterprise**

Item Number: 406096

Item Segment TOTAL ALL Years ALL Phases: \$103
 Item TOTAL ALL Years ALL Phases All Segments: \$223,956

***Project is not funded in LRTP and will require a LRTP amendment.

***Project was funded in a previous TIP.

MIAMI-DADE TRANSPORTATION PLANNING ORGANIZATION
 TRANSPORTATION IMPROVEMENT PROGRAM
 FDOT TURNPIKE ENTERPRISE



TURNPIKE

TPO Project No: **TP4060967**
 LRTP Ref.:
 County: MIAMI-DADE
 Roadway ID:
 Lanes Exist:
 Lanes Improved:
 Lanes Added:
 Project Length: 0.100
 District: 6

Project Description: **SR821 / SR874 INTERCHANGE RAMP MODIFICATIONS, IN MIAMI-DADE CNTY (MP 18)**
 Type of Work: **INTERCHANGE JUSTIFICA/MODIFICA**

		Proposed Funding (in \$000s)							
PHASE :	Funding Source	<2026	2025 - 2026	2026 - 2027	2027 - 2028	2028 - 2029	2029 - 2030	>2030	All Years
	PKYI	490	76	0	0	0	0	0	566
CONSTRUCTION	Total	490	76	0	0	0	0	0	566
	PKYI	166	1	0	0	0	0	0	167
PRELIMINARY ENGINEERING	Total	166	1	0	0	0	0	0	167

RESPONSIBLE AGENCY: FDOT

Item Segment TOTAL ALL Years ALL Phases: **\$733**
 Item Number: 406096 Item TOTAL ALL Years ALL Phases All Segments: **\$223,956**

TPO Project No: **TP4061241**
 LRTP Ref.:
 County: DIST/ST-
 Roadway ID:
 Lanes Exist:
 Lanes Improved:
 Lanes Added:
 Project Length:
 District: 6

Project Description: **ITS DEPLOYMENT FOR DYNAMIC MESSAGE SIGNS (DMS) SYSTEM (MP 0.0 - 309.0)**
 Type of Work: **ITS SURVEILLANCE SYSTEM**

		Proposed Funding (in \$000s)							
PHASE :	Funding Source	<2026	2025 - 2026	2026 - 2027	2027 - 2028	2028 - 2029	2029 - 2030	>2030	All Years
		14,651	0	0	0	0	0	0	14,651
CONSTRUCTION	Total	14,651	0	0	0	0	0	0	14,651

***Project is not funded in LRTP and will require a LRTP amendment.

***Project was funded in a previous TIP.

MIAMI-DADE TRANSPORTATION PLANNING ORGANIZATION
 TRANSPORTATION IMPROVEMENT PROGRAM
 FDOT TURNPIKE ENTERPRISE



TURNPIKE

TPO Project No: **TP4061241**
 LRTP Ref.:
 County: DIST/ST-
 Roadway ID:
 Lanes Exist:
 Lanes Improved:
 Lanes Added:
 Project Length:
 District: 6

Project Description: **ITS DEPLOYMENT FOR DYNAMIC MESSAGE SIGNS (DMS) SYSTEM (MP 0.0 - 309.0)**
 Type of Work: **ITS SURVEILLANCE SYSTEM**

PHASE :		Proposed Funding (in \$000s)							All Years
		<2026	2025 - 2026	2026 - 2027	2027 - 2028	2028 - 2029	2029 - 2030	>2030	
	Funding Source	1,991	0	0	0	0	0	0	1,991
PRELIMINARY ENGINEERING	Total	1,991	0	0	0	0	0	0	1,991
		71	0	0	0	0	0	0	71
RAILROAD & UTILITIES	Total	71	0	0	0	0	0	0	71

RESPONSIBLE AGENCY: FDOT

Item Number: 406124
 Item Segment TOTAL ALL Years ALL Phases: \$16,713
 Item TOTAL ALL Years ALL Phases All Segments: \$16,713

***Project is not funded in LRTP and will require a LRTP amendment.
 ***Project was funded in a previous TIP.

MIAMI-DADE TRANSPORTATION PLANNING ORGANIZATION
 TRANSPORTATION IMPROVEMENT PROGRAM
 FDOT TURNPIKE ENTERPRISE



TURNPIKE

TPO Project No: **TP4150511**
 LRTP Ref.: 07-38
 County: MIAMI-DADE
 Roadway ID:
 Lanes Exist:
 Lanes Improved:
 Lanes Added:
 Project Length: 2.473
 District: 6

Project Description:

WIDEN HEFT

**FROM SOUTH OF KILLIAN
 PKWY**

**TO NORTH OF SW 72 ST (MP
 19.4-21.87) INCLUDING
 MANAGED LANES**

Type of Work:

ADD LANES & RECONSTRUCT

		Proposed Funding (in \$000s)							
PHASE :	Funding Source	<2026	2025 - 2026	2026 - 2027	2027 - 2028	2028 - 2029	2029 - 2030	>2030	All Years
		90,381	0	0	0	0	0	0	90,381
DESIGN/BUILD	Total	90,381	0	0	0	0	0	0	90,381
		47	0	0	0	0	0	0	47
ENVIRONMENTAL	Total	47	0	0	0	0	0	0	47
		3,347	0	0	0	0	0	0	3,347
PROJECT DEVELOPMENT AND ENVIRONMENTAL	Total	3,347	0	0	0	0	0	0	3,347
		11	0	0	0	0	0	0	11
		9,765	0	0	0	0	0	0	9,765
PRELIMINARY ENGINEERING	Total	9,776	0	0	0	0	0	0	9,776
		0	0	0	0	0	0	0	0
RIGHT OF WAY	Total	0	0	0	0	0	0	0	0

RESPONSIBLE AGENCY: **Turnpike Enterprise**

Item Segment TOTAL ALL Years ALL Phases: **\$103,551**

Item Number: **415051**

Item TOTAL ALL Years ALL Phases All Segments: **\$267,963**

***Project is not funded in LRTP and will require a LRTP amendment.

***Project was funded in a previous TIP.

MIAMI-DADE TRANSPORTATION PLANNING ORGANIZATION
 TRANSPORTATION IMPROVEMENT PROGRAM
 FDOT TURNPIKE ENTERPRISE



TURNPIKE

TPO Project No: **TP4150512**
 LRTP Ref.: 07-38
 County: MIAMI-DADE
 Roadway ID:
 Lanes Exist:
 Lanes Improved:
 Lanes Added:
 Project Length: 1.432
 District: 6

Project Description: **THERMOPLASTIC FOR HEFT WIDENING FROM S OF KILLIAN PKWY TO NORTH OF SW 72 ST**

Type of Work: **SIGNING/PAVEMENT MARKINGS**

		Proposed Funding (in \$000s)							
PHASE :	Funding Source	<2026	2025 - 2026	2026 - 2027	2027 - 2028	2028 - 2029	2029 - 2030	>2030	All Years
		354	0	0	0	0	0	0	354
CONSTRUCTION	Total	354	0	0	0	0	0	0	354

RESPONSIBLE AGENCY: **Turnpike Enterprise**

Item Segment TOTAL ALL Years ALL Phases: **\$354**

Item Number: **415051** Item TOTAL ALL Years ALL Phases All Segments: **\$267,963**

TPO Project No: **TP4150513**
 LRTP Ref.: 07-38
 County: MIAMI-DADE
 Roadway ID:
 Lanes Exist:
 Lanes Improved:
 Lanes Added:
 Project Length: 1.432
 District: 6

Project Description: **LANDSCAPING FOR HEFT WIDEN FROM S OF KILLIAN PKWY TO N OF SW72 ST**

Type of Work: **LANDSCAPING**

		Proposed Funding (in \$000s)							
PHASE :	Funding Source	<2026	2025 - 2026	2026 - 2027	2027 - 2028	2028 - 2029	2029 - 2030	>2030	All Years
		0	0	0	0	0	0	1,903	1,903
CONSTRUCTION	Total	0	0	0	0	0	0	1,903	1,903

RESPONSIBLE AGENCY: **Turnpike Enterprise**

Item Segment TOTAL ALL Years ALL Phases: **\$1,903**

Item Number: **415051** Item TOTAL ALL Years ALL Phases All Segments: **\$267,963**

***Project is not funded in LRTP and will require a LRTP amendment.

***Project was funded in a previous TIP.

MIAMI-DADE TRANSPORTATION PLANNING ORGANIZATION
TRANSPORTATION IMPROVEMENT PROGRAM
FDOT TURNPIKE ENTERPRISE



TURNPIKE

TPO Project No: **TP4150514**
 LRTP Ref.: 07-38
 County: MIAMI-DADE
 Roadway ID:
 Lanes Exist:
 Lanes Improved:
 Lanes Added:
 Project Length: 3.063
 District: 6

Project Description:

WIDEN HEFT

FROM BIRD RD

TO SR 836(MP 23.8-26)(6 LANES TO 10 INCLUDING MANAGED LANES)

Type of Work:

ADD LANES & RECONSTRUCT

PHASE :		Proposed Funding (in \$000s)							All Years
		<2026	2025 - 2026	2026 - 2027	2027 - 2028	2028 - 2029	2029 - 2030	>2030	
	Funding Source	153,395	0	0	0	0	0	0	153,395
DESIGN/BUILD	Total	153,395	0	0	0	0	0	0	153,395
		9	0	0	0	0	0	0	9
		8,056	0	0	0	0	0	0	8,056
PRELIMINARY ENGINEERING	Total	8,065	0	0	0	0	0	0	8,065
		143	0	0	0	0	0	0	143
		107	0	0	0	0	0	0	107
RAILROAD & UTILITIES	Total	250	0	0	0	0	0	0	250

RESPONSIBLE AGENCY: **Tumpike Enterprise**

Item Segment TOTAL ALL Years ALL Phases: **\$161,710**
 Item Number: 415051 Item TOTAL ALL Years ALL Phases All Segments: **\$267,963**

***Project is not funded in LRTP and will require a LRTP amendment.

***Project was funded in a previous TIP.

MIAMI-DADE TRANSPORTATION PLANNING ORGANIZATION
 TRANSPORTATION IMPROVEMENT PROGRAM
 FDOT TURNPIKE ENTERPRISE



TURNPIKE

TPO Project No: **TP4150515**
 LRTP Ref.: 07-38
 County: MIAMI-DADE
 Roadway ID:
 Lanes Exist:
 Lanes Improved:
 Lanes Added:
 Project Length: 3.063
 District: 6

Project Description: **THERMOPLASTIC FOR HEFT WIDENING FROM BIRD RD TO SR 836 / PALMETTO EXPWY**

Type of Work: **SIGNING/PAVEMENT MARKINGS**

		Proposed Funding (in \$000s)							
PHASE :	Funding Source	<2026	2025 - 2026	2026 - 2027	2027 - 2028	2028 - 2029	2029 - 2030	>2030	All Years
	PKYI	401	0	0	0	0	0	0	401
CONSTRUCTION	Total	401	0	0	0	0	0	0	401

RESPONSIBLE AGENCY: **Turnpike Enterprise**

Item Segment TOTAL ALL Years ALL Phases: **\$401**

Item Number: **415051** Item TOTAL ALL Years ALL Phases All Segments: **\$267,963**

TPO Project No: **TP4150516**
 LRTP Ref.: 07-38
 County: MIAMI-DADE
 Roadway ID:
 Lanes Exist:
 Lanes Improved:
 Lanes Added:
 Project Length: 3.063
 District: 6

Project Description: **LANDSCAPING FOR HEFT WIDENING FROM BIRD RD TO SR 836**

Type of Work: **LANDSCAPING**

		Proposed Funding (in \$000s)							
PHASE :	Funding Source	<2026	2025 - 2026	2026 - 2027	2027 - 2028	2028 - 2029	2029 - 2030	>2030	All Years
		8	0	0	0	0	0	0	8
PRELIMINARY ENGINEERING	Total	8	0	0	0	0	0	0	8

RESPONSIBLE AGENCY: **Turnpike Enterprise**

Item Segment TOTAL ALL Years ALL Phases: **\$8**

Item Number: **415051** Item TOTAL ALL Years ALL Phases All Segments: **\$267,963**

***Project is not funded in LRTP and will require a LRTP amendment.

***Project was funded in a previous TIP.

MIAMI-DADE TRANSPORTATION PLANNING ORGANIZATION
 TRANSPORTATION IMPROVEMENT PROGRAM
 FDOT TURNPIKE ENTERPRISE



TURNPIKE

TPO Project No: **TP4150517**
 LRTP Ref.: 07-38
 County: MIAMI-DADE
 Roadway ID:
 Lanes Exist:
 Lanes Improved:
 Lanes Added:
 Project Length: 0.900
 District: 6

Project Description: **HEFT (SR 821) - SR 836 EXPRESS LANES
 DIRECT CONNECT RAMPS (MP 26)**

Type of Work: **INTERCHANGE IMPROVEMENT**

PHASE :		Proposed Funding (in \$000s)							All Years
		<2026	2025 - 2026	2026 - 2027	2027 - 2028	2028 - 2029	2029 - 2030	>2030	
	Funding Source	14	0	0	0	0	0	0	14
DESIGN/BUILD	Total	14	0	0	0	0	0	0	14
		22	0	0	0	0	0	0	22
PRELIMINARY ENGINEERING	Total	22	0	0	0	0	0	0	22

RESPONSIBLE AGENCY: **Tumpike Enterprise**

Item Number: 415051
 Item Segment TOTAL ALL Years ALL Phases: \$36
 Item TOTAL ALL Years ALL Phases All Segments: \$267,963

DRAFT

***Project is not funded in LRTP and will require a LRTP amendment.

***Project was funded in a previous TIP.

MIAMI-DADE TRANSPORTATION PLANNING ORGANIZATION
 TRANSPORTATION IMPROVEMENT PROGRAM
 FDOT TURNPIKE ENTERPRISE



TURNPIKE

TPO Project No: **TP4150519**
 LRTP Ref.: 07-38
 County: MIAMI-DADE
 Roadway ID:
 Lanes Exist:
 Lanes Improved:
 Lanes Added:
 Project Length: 1.000
 District: 6

Project Description: **LANDSCAPING FOR SW 8 ST / HEFT INTERCHANGE**

Type of Work: **LANDSCAPING**

		Proposed Funding (in \$000s)							
PHASE :	Funding Source	<2026	2025 - 2026	2026 - 2027	2027 - 2028	2028 - 2029	2029 - 2030	>2030	All Years
		0	0	0	0	0	0	0	0
PRELIMINARY ENGINEERING	Total	0	0	0	0	0	0	0	0

RESPONSIBLE AGENCY: **Turnpike Enterprise**

Item Segment TOTAL ALL Years ALL Phases: **\$0**
 Item Number: **415051** Item TOTAL ALL Years ALL Phases All Segments: **\$267,963**

TPO Project No: **TP4154621**
 LRTP Ref.:
 County: MIAMI-DADE
 Roadway ID:
 Lanes Exist:
 Lanes Improved:
 Lanes Added:
 Project Length: 1.000
 District: 6

Project Description: **GOLDEN GLADES TOLL PLAZA - NOISE WALLS (ON MAINLINE SPUR - MP 0X)**

Type of Work: **TOLL PLAZA**

		Proposed Funding (in \$000s)							
PHASE :	Funding Source	<2026	2025 - 2026	2026 - 2027	2027 - 2028	2028 - 2029	2029 - 2030	>2030	All Years
		4,442	0	0	0	0	0	0	4,442
DESIGN/BUILD	Total	4,442	0	0	0	0	0	0	4,442

***Project is not funded in LRTP and will require a LRTP amendment.

***Project was funded in a previous TIP.

MIAMI-DADE TRANSPORTATION PLANNING ORGANIZATION
 TRANSPORTATION IMPROVEMENT PROGRAM
 FDOT TURNPIKE ENTERPRISE



TURNPIKE

TPO Project No: **TP4154621**
 LRTP Ref.:
 County: MIAMI-DADE
 Roadway ID:
 Lanes Exist:
 Lanes Improved:
 Lanes Added:
 Project Length: 1.000
 District: 6

Project Description: **GOLDEN GLADES TOLL PLAZA - NOISE WALLS (ON MAINLINE SPUR - MP 0X)**

Type of Work: **TOLL PLAZA**

		Proposed Funding (in \$000s)							
PHASE :	Funding Source	<2026	2025 - 2026	2026 - 2027	2027 - 2028	2028 - 2029	2029 - 2030	>2030	All Years
		136	0	0	0	0	0	0	136
PRELIMINARY ENGINEERING	Total	136	0	0	0	0	0	0	136

RESPONSIBLE AGENCY: FDOT

Item Number: 415462

Item Segment TOTAL ALL Years ALL Phases: **\$4,578**

Item TOTAL ALL Years ALL Phases All Segments: **\$6,336**

***Project is not funded in LRTP and will require a LRTP amendment.

***Project was funded in a previous TIP.

MIAMI-DADE TRANSPORTATION PLANNING ORGANIZATION
 TRANSPORTATION IMPROVEMENT PROGRAM
 FDOT TURNPIKE ENTERPRISE



TURNPIKE

TPO Project No: **TP4154623**
 LRTP Ref.:
 County: MIAMI-DADE
 Roadway ID:
 Lanes Exist:
 Lanes Improved:
 Lanes Added:
 Project Length: 0.916
 District: 6

Project Description: **LANDSCAPING**
 Type of Work: **LANDSCAPING**

**AT GOLDEN GLADES TOLL
 PLAZA**

		Proposed Funding (in \$000s)							
PHASE :	Funding Source	<2026	2025 - 2026	2026 - 2027	2027 - 2028	2028 - 2029	2029 - 2030	>2030	All Years
		346	0	0	0	0	0	0	346
CONSTRUCTION	Total	346	0	0	0	0	0	0	346
		183	0	0	0	0	0	0	183
PRELIMINARY ENGINEERING	Total	183	0	0	0	0	0	0	183

RESPONSIBLE AGENCY: FDOT

Item Segment TOTAL ALL Years ALL Phases: **\$529**
 Item Number: 415462 Item TOTAL ALL Years ALL Phases All Segments: **\$6,336**

TPO Project No: **TP4154629**
 LRTP Ref.:
 County: MIAMI-DADE
 Roadway ID:
 Lanes Exist:
 Lanes Improved:
 Lanes Added:
 Project Length: 0.400
 District: 6

Project Description: **DOLPHIN PLAZA RENOVATIONS AET 4C**
 Type of Work: **TOLL PLAZA**

		Proposed Funding (in \$000s)							
PHASE :	Funding Source	<2026	2025 - 2026	2026 - 2027	2027 - 2028	2028 - 2029	2029 - 2030	>2030	All Years
		34	0	0	0	0	0	0	34
CONSTRUCTION	Total	34	0	0	0	0	0	0	34

***Project is not funded in LRTP and will require a LRTP amendment.

***Project was funded in a previous TIP.

MIAMI-DADE TRANSPORTATION PLANNING ORGANIZATION
 TRANSPORTATION IMPROVEMENT PROGRAM
 FDOT TURNPIKE ENTERPRISE



TURNPIKE

TPO Project No: **TP4154629**
 LRTP Ref.:
 County: MIAMI-DADE
 Roadway ID:
 Lanes Exist:
 Lanes Improved:
 Lanes Added:
 Project Length: 0.400
 District: 6

Project Description: **DOLPHIN PLAZA RENOVATIONS AET 4C**

Type of Work: **TOLL PLAZA**

		Proposed Funding (in \$000s)							
PHASE :	Funding Source	<2026	2025 - 2026	2026 - 2027	2027 - 2028	2028 - 2029	2029 - 2030	>2030	All Years
		1,195	0	0	0	0	0	0	1,195
PRELIMINARY ENGINEERING	Total	1,195	0	0	0	0	0	0	1,195

RESPONSIBLE AGENCY: FDOT

Item Segment TOTAL ALL Years ALL Phases: **\$1,229**
 Item Number: 415462 Item TOTAL ALL Years ALL Phases All Segments: **\$6,336**

TPO Project No: **TP4154881**
 LRTP Ref.: 07-38
 County: MIAMI-DADE
 Roadway ID:
 Lanes Exist:
 Lanes Improved:
 Lanes Added:
 Project Length: 2.706
 District: 6

Project Description: **WIDEN HEFT- SW 216TH ST TO N OF EUREKA DR MP11 .8-14.5 INC EXPRESS LAN**

Type of Work: **ADD LANES & RECONSTRUCT**

		Proposed Funding (in \$000s)							
PHASE :	Funding Source	<2026	2025 - 2026	2026 - 2027	2027 - 2028	2028 - 2029	2029 - 2030	>2030	All Years
	PKBD	50,049	0	0	0	0	0	0	50,049

***Project is not funded in LRTP and will require a LRTP amendment.

***Project was funded in a previous TIP.

MIAMI-DADE TRANSPORTATION PLANNING ORGANIZATION
 TRANSPORTATION IMPROVEMENT PROGRAM
 FDOT TURNPIKE ENTERPRISE



TURNPIKE

TPO Project No: **TP4154881**
 LRTP Ref.: 07-38
 County: MIAMI-DADE
 Roadway ID:
 Lanes Exist:
 Lanes Improved:
 Lanes Added:
 Project Length: 2.706
 District: 6

Project Description: **WIDEN HEFT- SW 216TH ST TO N OF EUREKA DR MP11 .8-14.5 INC EXPRESS LAN**

Type of Work: **ADD LANES & RECONSTRUCT**

PHASE :		Proposed Funding (in \$000s)							All Years
		<2026	2025 - 2026	2026 - 2027	2027 - 2028	2028 - 2029	2029 - 2030	>2030	
CONSTRUCTION	PKYI	1,740	0	0	0	0	0	0	1,740
	Total	51,789	0	0	0	0	0	0	51,789
PRELIMINARY ENGINEERING	PKYI	4,408	0	0	0	0	0	0	4,408
	Total	4,408	0	0	0	0	0	0	4,408

RESPONSIBLE AGENCY: **Tumpike Enterprise**

Item Number: **415488**

Item Segment TOTAL ALL Years ALL Phases: **\$56,197**

Item TOTAL ALL Years ALL Phases All Segments: **\$56,480**

***Project is not funded in LRTP and will require a LRTP amendment.

***Project was funded in a previous TIP.

MIAMI-DADE TRANSPORTATION PLANNING ORGANIZATION
 TRANSPORTATION IMPROVEMENT PROGRAM
 FDOT TURNPIKE ENTERPRISE



TURNPIKE

TPO Project No: **TP4154882**
 LRTP Ref.: 07-38
 County: MIAMI-DADE
 Roadway ID:
 Lanes Exist:
 Lanes Improved:
 Lanes Added:
 Project Length: 1.000
 District: 6

Project Description: **LANDSCAPING OF HEFT WIDENING FROM SW 216TH ST TO N OF EUREKA DR**
 Type of Work: **LANDSCAPING**

		Proposed Funding (in \$000s)							
PHASE :	Funding Source	<2026	2025 - 2026	2026 - 2027	2027 - 2028	2028 - 2029	2029 - 2030	>2030	All Years
		4	0	0	0	0	0	0	4
CONSTRUCTION	Total	4	0	0	0	0	0	0	4

RESPONSIBLE AGENCY: **Turnpike Enterprise**

Item Segment TOTAL ALL Years ALL Phases: **\$4**
 Item Number: **415488** Item TOTAL ALL Years ALL Phases All Segments: **\$56,480**

TPO Project No: **TP4154883**
 LRTP Ref.: 07-38
 County: MIAMI-DADE
 Roadway ID:
 Lanes Exist:
 Lanes Improved:
 Lanes Added:
 Project Length: 1.000
 District: 6

Project Description: **THERMOPLASTIC FOR HEFT WIDENING FROM SW 216 TH ST TO N OF EUREKA DR**
 Type of Work: **SIGNING/PAVEMENT MARKINGS**

		Proposed Funding (in \$000s)							
PHASE :	Funding Source	<2026	2025 - 2026	2026 - 2027	2027 - 2028	2028 - 2029	2029 - 2030	>2030	All Years
	PKYI	279	0	0	0	0	0	0	279
CONSTRUCTION	Total	279	0	0	0	0	0	0	279

RESPONSIBLE AGENCY: **Turnpike Enterprise**

Item Segment TOTAL ALL Years ALL Phases: **\$279**
 Item Number: **415488** Item TOTAL ALL Years ALL Phases All Segments: **\$56,480**

***Project is not funded in LRTP and will require a LRTP amendment.

***Project was funded in a previous TIP.

MIAMI-DADE TRANSPORTATION PLANNING ORGANIZATION
 TRANSPORTATION IMPROVEMENT PROGRAM
 FDOT TURNPIKE ENTERPRISE



TURNPIKE

TPO Project No: **TP4175471**
 LRTP Ref.:
 County: MIAMI-DADE
 Roadway ID:
 Lanes Exist:
 Lanes Improved:
 Lanes Added:
 Project Length: 20.850
 District: 6

Project Description: **HEFT ALL ELECTRONIC TOLLING PHASE III (MP 26 - 48)**

Type of Work: **TOLL PLAZA**

PHASE :		Proposed Funding (in \$000s)							All Years
		<2026	2025 - 2026	2026 - 2027	2027 - 2028	2028 - 2029	2029 - 2030	>2030	
	Funding Source	25,681	0	0	0	0	0	0	25,681
		5,397	0	0	0	0	0	0	5,397
DESIGN/BUILD	Total	31,078	0	0	0	0	0	0	31,078
		2,924	0	0	0	0	0	0	2,924
PRELIMINARY ENGINEERING	Total	2,924	0	0	0	0	0	0	2,924

RESPONSIBLE AGENCY: **FDOT**

Item Number: **417547**

Item Segment TOTAL ALL Years ALL Phases: **\$34,002**

Item TOTAL ALL Years ALL Phases All Segments: **\$34,002**

***Project is not funded in LRTP and will require a LRTP amendment.

***Project was funded in a previous TIP.

MIAMI-DADE TRANSPORTATION PLANNING ORGANIZATION
TRANSPORTATION IMPROVEMENT PROGRAM
FDOT TURNPIKE ENTERPRISE



TURNPIKE

TPO Project No: **TP4233721**
 LRTP Ref.: 07-38
 County: MIAMI-DADE
 Roadway ID:
 Lanes Exist:
 Lanes Improved:
 Lanes Added:
 Project Length: 9.600
 District: 6

Project Description: **SR 821 / HEFT - PD&E FOR WIDEN (MP 2 CAMPBELL DRIVE - 13) US 1**
 Type of Work: **PD&E/EMO STUDY**

		Proposed Funding (in \$000s)							
PHASE :	Funding Source	<2026	2025 - 2026	2026 - 2027	2027 - 2028	2028 - 2029	2029 - 2030	>2030	All Years
		1,446	0	0	0	0	0	0	1,446
PROJECT DEVELOPMENT AND ENVIRONMENTAL	Total	1,446	0	0	0	0	0	0	1,446

RESPONSIBLE AGENCY: **Turnpike Enterprise**

Item Segment TOTAL ALL Years ALL Phases: **\$1,446**
 Item Number: **423372** Item TOTAL ALL Years ALL Phases All Segments: **\$93,616**

TPO Project No: **TP4233722**
 LRTP Ref.: 07-38
 County: MIAMI-DADE
 Roadway ID:
 Lanes Exist:
 Lanes Improved:
 Lanes Added:
 Project Length: 6.477
 District: 6

Project Description: **WIDEN HEFT (MP 5-11.8) (4 TO 6 LANES) - SW 288 STREET INCLUDING EXPRESS LANES 6 LANES) - INCLUDING EXPRESS LANES FROM SW 288 STREET TO SW 216**
 Type of Work: **ADD LANES & RECONSTRUCT**

		Proposed Funding (in \$000s)							
PHASE :	Funding Source	<2026	2025 - 2026	2026 - 2027	2027 - 2028	2028 - 2029	2029 - 2030	>2030	All Years
		85,384	0	0	0	0	0	0	85,384
DESIGN/BUILD	Total	85,384	0	0	0	0	0	0	85,384
		107	0	0	0	0	0	0	107
MISCELLANEOUS GRANT	Total	107	0	0	0	0	0	0	107

***Project is not funded in LRTP and will require a LRTP amendment.

***Project was funded in a previous TIP.

MIAMI-DADE TRANSPORTATION PLANNING ORGANIZATION
 TRANSPORTATION IMPROVEMENT PROGRAM
 FDOT TURNPIKE ENTERPRISE



TURNPIKE

TPO Project No: **TP4233722**
 LRTP Ref.: 07-38
 County: MIAMI-DADE
 Roadway ID:
 Lanes Exist:
 Lanes Improved:
 Lanes Added:
 Project Length: 6.477
 District: 6

Project Description: **WIDEN HEFT (MP 5-11.8) (4 TO 6 LANES) - SW 288 STREET INCLUDING EXPRESS LANES** **6 LANES) - INCLUDING EXPRESS LANES FROM SW 288 STREET TO SW 216**

Type of Work: **ADD LANES & RECONSTRUCT**

PHASE :		Proposed Funding (in \$000s)							All Years
		<2026	2025 - 2026	2026 - 2027	2027 - 2028	2028 - 2029	2029 - 2030	>2030	
	Funding Source	4,976	0	0	0	0	0	0	4,976
PRELIMINARY ENGINEERING	Total	4,976	0	0	0	0	0	0	4,976

RESPONSIBLE AGENCY: **Turnpike Enterprise**

Item Number: **423372**

Item Segment TOTAL ALL Years ALL Phases: **\$90,467**
 Item TOTAL ALL Years ALL Phases All Segments: **\$93,616**

***Project is not funded in LRTP and will require a LRTP amendment.

***Project was funded in a previous TIP.

MIAMI-DADE TRANSPORTATION PLANNING ORGANIZATION
 TRANSPORTATION IMPROVEMENT PROGRAM
 FDOT TURNPIKE ENTERPRISE



TURNPIKE

TPO Project No: **TP4233723**
 LRTP Ref.: 07-38
 County: MIAMI-DADE
 Roadway ID:
 Lanes Exist:
 Lanes Improved:
 Lanes Added:
 Project Length: 6.477
 District: 6

Project Description: **THERMOPLASTIC WIDEN HEFT SW 288 STREET SW 216 STREET (MP 5 - MP 11)**

Type of Work: **SIGNING/PAVEMENT MARKINGS**

		Proposed Funding (in \$000s)							
PHASE :	Funding Source	<2026	2025 - 2026	2026 - 2027	2027 - 2028	2028 - 2029	2029 - 2030	>2030	All Years
	PKYL	375	3	0	0	0	0	0	378
CONSTRUCTION	Total	375	3	0	0	0	0	0	378

RESPONSIBLE AGENCY: **Turnpike Enterprise**

Item Segment TOTAL ALL Years ALL Phases: **\$378**

Item Number: **423372** Item TOTAL ALL Years ALL Phases All Segments: **\$93,616**

TPO Project No: **TP4233724**
 LRTP Ref.: 07-38
 County: MIAMI-DADE
 Roadway ID:
 Lanes Exist:
 Lanes Improved:
 Lanes Added:
 Project Length: 6.477
 District: 6

Project Description: **LANDSCAPING OF WIDEN HEFT FROM SW 288TH ST TO SW 216TH ST, MP 5 TO MP 11**

Type of Work: **LANDSCAPING**

		Proposed Funding (in \$000s)							
PHASE :	Funding Source	<2026	2025 - 2026	2026 - 2027	2027 - 2028	2028 - 2029	2029 - 2030	>2030	All Years
		0	0	0	0	0	0	1,325	1,325
CONSTRUCTION	Total	0	0	0	0	0	0	1,325	1,325

RESPONSIBLE AGENCY: **Turnpike Enterprise**

Item Segment TOTAL ALL Years ALL Phases: **\$1,325**

Item Number: **423372** Item TOTAL ALL Years ALL Phases All Segments: **\$93,616**

***Project is not funded in LRTP and will require a LRTP amendment.

***Project was funded in a previous TIP.

MIAMI-DADE TRANSPORTATION PLANNING ORGANIZATION
 TRANSPORTATION IMPROVEMENT PROGRAM
 FDOT TURNPIKE ENTERPRISE



TURNPIKE

TPO Project No: **TP4233732**
 LRTP Ref.: 06-10
 County: MIAMI-DADE
 Roadway ID:
 Lanes Exist:
 Lanes Improved:
 Lanes Added:
 Project Length: 0.500
 District: 6

Project Description: **GOLDEN GLADES INTERCHANGE IMPROVEMENTS (MAINLINE SPUR MP 0X)**
 Type of Work: **INTERCHANGE IMPROVEMENT**

		Proposed Funding (in \$000s)							
PHASE :	Funding Source	<2026	2025 - 2026	2026 - 2027	2027 - 2028	2028 - 2029	2029 - 2030	>2030	All Years
		308	0	0	0	0	0	0	308
PRELIMINARY ENGINEERING	Total	308	0	0	0	0	0	0	308

RESPONSIBLE AGENCY: FDOT

Item Segment TOTAL ALL Years ALL Phases: **\$308**
 Item Number: 423373 Item TOTAL ALL Years ALL Phases All Segments: **\$201,704**

TPO Project No: **TP4233733**
 LRTP Ref.: 06-10
 County: MIAMI-DADE
 Roadway ID:
 Lanes Exist:
 Lanes Improved:
 Lanes Added:
 Project Length: 0.700
 District: 6

Project Description: **BRIDGE REPLACEMENTS (BRIDGE #870038, 870160) AT GOLDEN GLADES INTERCHANGE (MP 0.3X)**
 Type of Work: **BRIDGE REPLACEMENT**

		Proposed Funding (in \$000s)							
PHASE :	Funding Source	<2026	2025 - 2026	2026 - 2027	2027 - 2028	2028 - 2029	2029 - 2030	>2030	All Years
		1	0	0	0	0	0	0	1
CONSTRUCTION	Total	1	0	0	0	0	0	0	1

***Project is not funded in LRTP and will require a LRTP amendment.

***Project was funded in a previous TIP.

MIAMI-DADE TRANSPORTATION PLANNING ORGANIZATION
 TRANSPORTATION IMPROVEMENT PROGRAM
 FDOT TURNPIKE ENTERPRISE



TURNPIKE

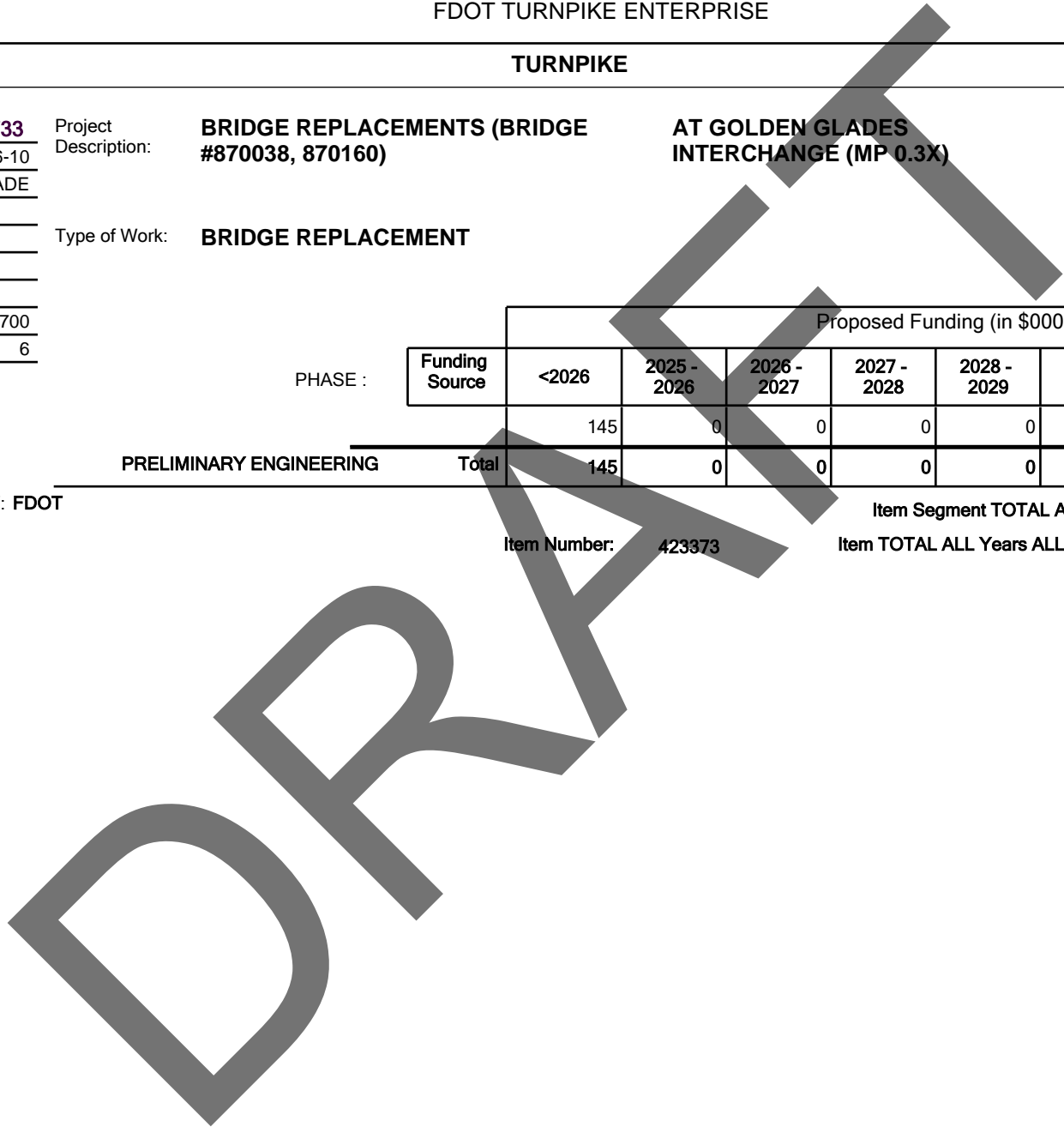
TPO Project No: **TP4233733**
 LRTP Ref.: 06-10
 County: MIAMI-DADE
 Roadway ID:
 Lanes Exist:
 Lanes Improved:
 Lanes Added:
 Project Length: 0.700
 District: 6

Project Description: **BRIDGE REPLACEMENTS (BRIDGE #870038, 870160) AT GOLDEN GLADES INTERCHANGE (MP 0.3X)**
 Type of Work: **BRIDGE REPLACEMENT**

		Proposed Funding (in \$000s)							
PHASE :	Funding Source	<2026	2025 - 2026	2026 - 2027	2027 - 2028	2028 - 2029	2029 - 2030	>2030	All Years
		145	0	0	0	0	0	0	145
PRELIMINARY ENGINEERING	Total	145	0	0	0	0	0	0	145

RESPONSIBLE AGENCY: FDOT

Item Number: 423373
 Item Segment TOTAL ALL Years ALL Phases: \$146
 Item TOTAL ALL Years ALL Phases All Segments: \$201,704



***Project is not funded in LRTP and will require a LRTP amendment.
 ***Project was funded in a previous TIP.

MIAMI-DADE TRANSPORTATION PLANNING ORGANIZATION
 TRANSPORTATION IMPROVEMENT PROGRAM
 FDOT TURNPIKE ENTERPRISE



TURNPIKE

TPO Project No: **TP4233734**
 LRTP Ref.: 06-10
 County: MIAMI-DADE
 Roadway ID:
 Lanes Exist:
 Lanes Improved:
 Lanes Added:
 Project Length: 0.450
 District: 6

Project Description: **GOLDEN GLADES TRUCK TRAVEL CENTER**

Type of Work: **MODAL SYSTEMS PLANNING**

PHASE :		Proposed Funding (in \$000s)							All Years
		<2026	2025 - 2026	2026 - 2027	2027 - 2028	2028 - 2029	2029 - 2030	>2030	
	Funding Source	0	0	0	0	0	0	0	0
CONSTRUCTION	Total	0	0	0	0	0	0	0	0
		287	0	0	0	0	0	0	287
PROJECT DEVELOPMENT AND ENVIRONMENTAL	Total	287	0	0	0	0	0	0	287
		38	0	0	0	0	0	0	38
PRELIMINARY ENGINEERING	Total	38	0	0	0	0	0	0	38

RESPONSIBLE AGENCY: FDOT

Item Number: 423373

Item Segment TOTAL ALL Years ALL Phases: \$325

Item TOTAL ALL Years ALL Phases All Segments: \$201,704

***Project is not funded in LRTP and will require a LRTP amendment.

***Project was funded in a previous TIP.

MIAMI-DADE TRANSPORTATION PLANNING ORGANIZATION
 TRANSPORTATION IMPROVEMENT PROGRAM
 FDOT TURNPIKE ENTERPRISE



TURNPIKE

TPO Project No: **TP4233735**
 LRTP Ref.: 06-10
 County: MIAMI-DADE
 Roadway ID: 87470000
 Lanes Exist: 3
 Lanes Improved: 3
 Lanes Added: 1
 Project Length: 2.942
 District: 6

Project Description: **WIDEN SPUR (SR 91) (MP 0.4-3.3) (6 TO 8 GOLDEN GLADES TP LANES) 8 LANES) FROM GOLDEN GLADES TP TO BROWARD COUNTY**

Type of Work: **ADD LANES & RECONSTRUCT**

PHASE :		Proposed Funding (in \$000s)							All Years
		<2026	2025 - 2026	2026 - 2027	2027 - 2028	2028 - 2029	2029 - 2030	>2030	
	PKBD	0	0	3,500	169,418	0	0	0	172,918
	PKYI	25	0	0	9	0	0	0	34
CONSTRUCTION	Total	25	0	3,500	169,427	0	0	0	172,952
	PKYI	0	25	0	50	0	0	0	75
ENVIRONMENTAL	Total	0	25	0	50	0	0	0	75
	PKYI	9,652	1,630	0	0	0	0	0	11,282
PRELIMINARY ENGINEERING	Total	9,652	1,630	0	0	0	0	0	11,282
	PKYI	0	2,150	14,432	0	0	0	0	16,582
RIGHT OF WAY	Total	0	2,150	14,432	0	0	0	0	16,582
	PKYI	0	34	0	0	0	0	0	34
RAILROAD & UTILITIES	Total	0	34	0	0	0	0	0	34

RESPONSIBLE AGENCY: FDOT

Item Segment TOTAL ALL Years ALL Phases: **\$200,925**
 Item Number: 423373 Item TOTAL ALL Years ALL Phases All Segments: **\$201,704**

***Project is not funded in LRTP and will require a LRTP amendment.

***Project was funded in a previous TIP.

MIAMI-DADE TRANSPORTATION PLANNING ORGANIZATION
 TRANSPORTATION IMPROVEMENT PROGRAM
 FDOT TURNPIKE ENTERPRISE



TURNPIKE

TPO Project No: **TP4271461**
 LRTP Ref.: 07-38
 County: MIAMI-DADE
 Roadway ID:
 Lanes Exist:
 Lanes Improved:
 Lanes Added:
 Project Length: 1.864
 District: 6

Project Description: **WIDEN HEFT (MP 21.873-23.8) (6 TO 10) - NORTH OF SW 72 STREET INCLUDING EXPRESS LANES** **10) - INCLUDING EXPRESS LANES FROM NORTH OF SW 72 STREET TO BIR**

Type of Work: **ADD LANES & RECONSTRUCT**

PHASE :		Proposed Funding (in \$000s)								
		Funding Source	<2026	2025 - 2026	2026 - 2027	2027 - 2028	2028 - 2029	2029 - 2030	>2030	All Years
			69,856	0	0	0	0	0	0	69,856
DESIGN/BUILD	Total		69,856	0	0	0	0	0	0	69,856
			103	0	0	0	0	0	0	103
MISCELLANEOUS GRANT	Total		103	0	0	0	0	0	0	103
			197	0	0	0	0	0	0	197
PROJECT DEVELOPMENT AND ENVIRONMENTAL	Total		197	0	0	0	0	0	0	197
			5,713	0	0	0	0	0	0	5,713
PRELIMINARY ENGINEERING	Total		5,713	0	0	0	0	0	0	5,713
			17	0	0	0	0	0	0	17
RIGHT OF WAY	Total		17	0	0	0	0	0	0	17
			449	0	0	0	0	0	0	449
RAILROAD & UTILITIES	Total		449	0	0	0	0	0	0	449

RESPONSIBLE AGENCY: **Turnpike Enterprise**

Item Segment TOTAL ALL Years ALL Phases: **\$76,335**
 Item Number: 427146 Item TOTAL ALL Years ALL Phases All Segments: **\$76,968**

***Project is not funded in LRTP and will require a LRTP amendment.

***Project was funded in a previous TIP.

MIAMI-DADE TRANSPORTATION PLANNING ORGANIZATION
 TRANSPORTATION IMPROVEMENT PROGRAM
 FDOT TURNPIKE ENTERPRISE



TURNPIKE

TPO Project No: **TP4271462**
 LRTP Ref.: 07-38
 County: MIAMI-DADE
 Roadway ID:
 Lanes Exist:
 Lanes Improved:
 Lanes Added:
 Project Length: 1.864
 District: 6

Project Description: **THERMOPLASTIC FOR HEFT WIDENING NORTH OF SW 72 STREET BIRD ROAD**
 Type of Work: **SIGNING/PAVEMENT MARKINGS**

PHASE :		Proposed Funding (in \$000s)							All Years	
		Funding Source	<2026	2025 - 2026	2026 - 2027	2027 - 2028	2028 - 2029	2029 - 2030		>2030
			95	0	0	0	0	0	0	95
CONSTRUCTION	Total		95	0	0	0	0	0	0	95

RESPONSIBLE AGENCY: **Turnpike Enterprise**

Item Segment TOTAL ALL Years ALL Phases: **\$95**
 Item Number: 427146 Item TOTAL ALL Years ALL Phases All Segments: **\$76,968**

TPO Project No: **TP4271463**
 LRTP Ref.: 07-38
 County: MIAMI-DADE
 Roadway ID:
 Lanes Exist:
 Lanes Improved:
 Lanes Added:
 Project Length: 1.864
 District: 6

Project Description: **LANDSCAPING FOR HEFT WIDENING NORTH OF SW 72 STREET BIRD RD**
 Type of Work: **LANDSCAPING**

PHASE :		Proposed Funding (in \$000s)							All Years	
		Funding Source	<2026	2025 - 2026	2026 - 2027	2027 - 2028	2028 - 2029	2029 - 2030		>2030
			0	0	0	0	0	0	0	0
CONSTRUCTION	Total		0	0	0	0	0	0	0	0

RESPONSIBLE AGENCY: **Turnpike Enterprise**

Item Segment TOTAL ALL Years ALL Phases: **\$0**
 Item Number: 427146 Item TOTAL ALL Years ALL Phases All Segments: **\$76,968**

***Project is not funded in LRTP and will require a LRTP amendment.

***Project was funded in a previous TIP.

MIAMI-DADE TRANSPORTATION PLANNING ORGANIZATION
 TRANSPORTATION IMPROVEMENT PROGRAM
 FDOT TURNPIKE ENTERPRISE



TURNPIKE

TPO Project No: **TP4271465**
 LRTP Ref.:
 County: MIAMI-DADE
 Roadway ID:
 Lanes Exist:
 Lanes Improved:
 Lanes Added:
 Project Length: 0.800
 District: 6

Project Description: **BIRD ROAD / SW 40 STREET INTERSECTION IMPROVEMENTS W SR 821 (HEFT MP 23)**
 Type of Work: **INTERSECTION IMPROVEMENT**

		Proposed Funding (in \$000s)							
PHASE :	Funding Source	<2026	2025 - 2026	2026 - 2027	2027 - 2028	2028 - 2029	2029 - 2030	>2030	All Years
	PKYI	7	0	0	0	0	0	0	7
CONSTRUCTION	Total	7	0	0	0	0	0	0	7
	PKYI	531	0	0	0	0	0	0	531
PRELIMINARY ENGINEERING	Total	531	0	0	0	0	0	0	531

RESPONSIBLE AGENCY: FDOT

Item Segment TOTAL ALL Years ALL Phases: **\$538**
 Item Number: 427146
 Item TOTAL ALL Years ALL Phases All Segments: **\$76,968**

TPO Project No: **TP4283586**
 LRTP Ref.: 07-38
 County: MIAMI-DADE
 Roadway ID:
 Lanes Exist:
 Lanes Improved:
 Lanes Added:
 Project Length: 0.833
 District: 6

Project Description: **SR 91/FL TURNPIKE SB TO SR 9A/I-95 SB EXPRESS LN FLYOVER(TPK CONECTOR)**
 Type of Work: **INTERCHANGE RAMP (NEW)**

		Proposed Funding (in \$000s)							
PHASE :	Funding Source	<2026	2025 - 2026	2026 - 2027	2027 - 2028	2028 - 2029	2029 - 2030	>2030	All Years
	ACNP	0	0	0	0	0	0	36,745	36,745
	DIH	0	0	0	0	0	0	368	368

***Project is not funded in LRTP and will require a LRTP amendment.

***Project was funded in a previous TIP.

MIAMI-DADE TRANSPORTATION PLANNING ORGANIZATION
 TRANSPORTATION IMPROVEMENT PROGRAM
 FDOT TURNPIKE ENTERPRISE



TURNPIKE

TPO Project No: **TP4283586**
 LRTP Ref.: 07-38
 County: MIAMI-DADE
 Roadway ID:
 Lanes Exist:
 Lanes Improved:
 Lanes Added:
 Project Length: 0.833
 District: 6

Project Description: **SR 91/FL TURNPIKE SB**

TO SR 9A/I-95 SB EXPRESS LN FLYOVER(TPK CONECTOR)

Type of Work: **INTERCHANGE RAMP (NEW)**

PHASE :		Proposed Funding (in \$000s)							
		Funding Source	<2026	2025 - 2026	2026 - 2027	2027 - 2028	2028 - 2029	2029 - 2030	>2030
CONSTRUCTION	STED	0	0	0	0	0	0	17,737	17,737
	SU	0	0	0	0	0	0	1,966	1,966
	Total	0	0	0	0	0	0	56,816	56,816
PRELIMINARY ENGINEERING	DDR	641	0	0	0	0	0	0	641
	DIH	150	0	0	0	0	0	0	150
	SU	2,622	0	0	0	0	0	0	2,622
Total	3,413	0	0	0	0	0	0	3,413	
RAILROAD & UTILITIES	DI	0	0	0	0	0	0	800	800
Total	0	0	0	0	0	0	0	800	800

RESPONSIBLE AGENCY: **Tumpike Enterprise**

Item Number: **428358** Item Segment **TOTAL ALL Years ALL Phases:** **\$61,029**
 Item **TOTAL ALL Years ALL Phases All Segments:** **\$61,029**

***Project is not funded in LRTP and will require a LRTP amendment.

***Project was funded in a previous TIP.

MIAMI-DADE TRANSPORTATION PLANNING ORGANIZATION
 TRANSPORTATION IMPROVEMENT PROGRAM
 FDOT TURNPIKE ENTERPRISE



TURNPIKE

TPO Project No: **TP4293291**
 LRTP Ref.:
 County: MIAMI-DADE
 Roadway ID:
 Lanes Exist:
 Lanes Improved:
 Lanes Added:
 Project Length: 0.800
 District: 6

Project Description: **BIRD ROAD / SW 40 STREET INTERSECTION IMPROVEMENTS W SR 821 (HEFT MP 23)**
 Type of Work: **INTERCHANGE IMPROVEMENT**

PHASE :		Proposed Funding (in \$000s)							All Years
		<2026	2025 - 2026	2026 - 2027	2027 - 2028	2028 - 2029	2029 - 2030	>2030	
	Funding Source								
		19	0	0	0	0	0	0	19
DESIGN/BUILD	Total	19	0	0	0	0	0	0	19
		149	0	0	0	0	0	0	149
PROJECT DEVELOPMENT AND ENVIRONMENTAL	Total	149	0	0	0	0	0	0	149
		1,009	0	0	0	0	0	0	1,009
PRELIMINARY ENGINEERING	Total	1,009	0	0	0	0	0	0	1,009

RESPONSIBLE AGENCY: FDOT

Item Number: 429329

Item Segment TOTAL ALL Years ALL Phases: \$1,177

Item TOTAL ALL Years ALL Phases All Segments: \$1,177

***Project is not funded in LRTP and will require a LRTP amendment.

***Project was funded in a previous TIP.

MIAMI-DADE TRANSPORTATION PLANNING ORGANIZATION
 TRANSPORTATION IMPROVEMENT PROGRAM
 FDOT TURNPIKE ENTERPRISE



TURNPIKE

TPO Project No: **TP4311001**
 LRTP Ref.: 07-38
 County: MIAMI-DADE
 Roadway ID:
 Lanes Exist:
 Lanes Improved:
 Lanes Added:
 Project Length: 4.800
 District: 6

Project Description:

RESURFACE HEFT

FROM MP 33.2

TO MP 35.4 (SB) & MP 35.4 TO MP 38.0 (NB)

Type of Work:

RESURFACING

Proposed Funding (in \$000s)

PHASE :	Funding Source	<2026	2025 - 2026	2026 - 2027	2027 - 2028	2028 - 2029	2029 - 2030	>2030	All Years
	PKYI	135	0	0	0	0	0	0	135
	PKYR	1,535	0	0	0	0	0	0	1,535
CONSTRUCTION	Total	1,670	0	0	0	0	0	0	1,670
	PKYI	3,247	0	0	0	0	0	0	3,247
	PKYR	164	0	0	0	0	0	0	164
PRELIMINARY ENGINEERING	Total	3,411	0	0	0	0	0	0	3,411

RESPONSIBLE AGENCY: **Turnpike Enterprise**

Item Number: 431100

Item Segment TOTAL ALL Years ALL Phases: \$5,081

Item TOTAL ALL Years ALL Phases All Segments: \$5,155

***Project is not funded in LRTP and will require a LRTP amendment.

***Project was funded in a previous TIP.

MIAMI-DADE TRANSPORTATION PLANNING ORGANIZATION
TRANSPORTATION IMPROVEMENT PROGRAM
FDOT TURNPIKE ENTERPRISE



TURNPIKE

TPO Project No: **TP4311002**
 LRTP Ref.: 07-38
 County: MIAMI-DADE
 Roadway ID:
 Lanes Exist:
 Lanes Improved:
 Lanes Added:
 Project Length: 6.423
 District: 6

Project Description: **THERMOPLASTIC FOR HEFT RESURFACING** FROM MP 33.2 TO MP 40.15
 Type of Work: **SIGNING/PAVEMENT MARKINGS**

		Proposed Funding (in \$000s)							
PHASE :	Funding Source	<2026	2025 - 2026	2026 - 2027	2027 - 2028	2028 - 2029	2029 - 2030	>2030	All Years
	PKYI	1	0	0	0	0	0	0	1
	PKYR	63	0	0	0	0	0	0	63
CONSTRUCTION	Total	64	0	0	0	0	0	0	64

RESPONSIBLE AGENCY: **Tumpike Enterprise**

Item Segment TOTAL ALL Years ALL Phases: **\$64**
 Item Number: 431100 Item TOTAL ALL Years ALL Phases All Segments: **\$5,155**

TPO Project No: **TP4311003**
 LRTP Ref.: 07-38
 County: MIAMI-DADE
 Roadway ID:
 Lanes Exist:
 Lanes Improved:
 Lanes Added:
 Project Length: 0.001
 District: 6

Project Description: **HEFT ROADSIDE IMPROVEMENTS** FROM MP 33.2 TO MP 40.15
 Type of Work: **GUARDRAIL**

		Proposed Funding (in \$000s)							
PHASE :	Funding Source	<2026	2025 - 2026	2026 - 2027	2027 - 2028	2028 - 2029	2029 - 2030	>2030	All Years
	PKYI	9	0	0	0	0	0	0	9
CONSTRUCTION	Total	9	0	0	0	0	0	0	9

***Project is not funded in LRTP and will require a LRTP amendment.

***Project was funded in a previous TIP.

MIAMI-DADE TRANSPORTATION PLANNING ORGANIZATION
 TRANSPORTATION IMPROVEMENT PROGRAM
 FDOT TURNPIKE ENTERPRISE



TURNPIKE

TPO Project No: **TP4311003**
 LRTP Ref.: 07-38
 County: MIAMI-DADE
 Roadway ID:
 Lanes Exist:
 Lanes Improved:
 Lanes Added:
 Project Length: 0.001
 District: 6

Project Description: **HEFT ROADSIDE IMPROVEMENTS FROM MP 33.2 TO MP 40.15**
 Type of Work: **GUARDRAIL**

		Proposed Funding (in \$000s)							
PHASE :	Funding Source	<2026	2025 - 2026	2026 - 2027	2027 - 2028	2028 - 2029	2029 - 2030	>2030	All Years
	PKYI	1	0	0	0	0	0	0	1
PRELIMINARY ENGINEERING	Total	1	0	0	0	0	0	0	1

RESPONSIBLE AGENCY: **Turnpike Enterprise**

Item Number: 431100
 Item Segment TOTAL ALL Years ALL Phases: \$10
 Item TOTAL ALL Years ALL Phases All Segments: \$5,155

DRAFT

***Project is not funded in LRTP and will require a LRTP amendment.
 ***Project was funded in a previous TIP.

MIAMI-DADE TRANSPORTATION PLANNING ORGANIZATION
 TRANSPORTATION IMPROVEMENT PROGRAM
 FDOT TURNPIKE ENTERPRISE



TURNPIKE

TPO Project No: **TP4311666**
 LRTP Ref.:
 County: DIST/ST-
 Roadway ID:
 Lanes Exist:
 Lanes Improved:
 Lanes Added:
 Project Length:
 District: 6

Project Description: **TURNPIKE PROJECT PLANNING /
 COORDINATION - GENERAL
 CONSULTANT - DISTRICT 6**
 Type of Work: **TRANSPORTATION PLANNING**

		Proposed Funding (in \$000s)							
PHASE :	Funding Source	<2026	2025 - 2026	2026 - 2027	2027 - 2028	2028 - 2029	2029 - 2030	>2030	All Years
	PKYI	0	2	0	0	0	0	0	2
CONSTRUCTION	Total	0	2	0	0	0	0	0	2
	PKYI	0	2	0	0	0	0	0	2
PRELIMINARY ENGINEERING	Total	0	2	0	0	0	0	0	2

RESPONSIBLE AGENCY: FDOT

Item Segment TOTAL ALL Years ALL Phases: \$4
 Item Number: 431166 Item TOTAL ALL Years ALL Phases All Segments: \$4

TPO Project No: **TP4311676**
 LRTP Ref.:
 County: DIST/ST-
 Roadway ID:
 Lanes Exist:
 Lanes Improved:
 Lanes Added:
 Project Length:
 District: 6

Project Description: **TURNPIKE PROJECT PLANNING /
 COORDINATION - GENERAL
 CONSULTANT - DISTRICT 6**
 Type of Work: **TRANSPORTATION PLANNING**

		Proposed Funding (in \$000s)							
PHASE :	Funding Source	<2026	2025 - 2026	2026 - 2027	2027 - 2028	2028 - 2029	2029 - 2030	>2030	All Years
	PKYI	0	2	0	0	0	0	0	2
CONSTRUCTION	Total	0	2	0	0	0	0	0	2

***Project is not funded in LRTP and will require a LRTP amendment.

***Project was funded in a previous TIP.

MIAMI-DADE TRANSPORTATION PLANNING ORGANIZATION
 TRANSPORTATION IMPROVEMENT PROGRAM
 FDOT TURNPIKE ENTERPRISE



TURNPIKE

TPO Project No: **TP4311676**
 LRTP Ref.:
 County: DIST/ST-
 Roadway ID:
 Lanes Exist:
 Lanes Improved:
 Lanes Added:
 Project Length:
 District: 6

Project Description: **TURNPIKE PROJECT PLANNING /
 COORDINATION - GENERAL
 CONSULTANT - DISTRICT 6**
 Type of Work: **TRANSPORTATION PLANNING**

		Proposed Funding (in \$000s)							
PHASE :	Funding Source	<2026	2025 - 2026	2026 - 2027	2027 - 2028	2028 - 2029	2029 - 2030	>2030	All Years
	PKYI	79	2	0	0	0	0	0	81
PRELIMINARY ENGINEERING	Total	79	2	0	0	0	0	0	81

RESPONSIBLE AGENCY: FDOT

Item Segment TOTAL ALL Years ALL Phases: \$83
 Item Number: 431167
 Item TOTAL ALL Years ALL Phases All Segments: \$83

***Project is not funded in LRTP and will require a LRTP amendment.

***Project was funded in a previous TIP.

MIAMI-DADE TRANSPORTATION PLANNING ORGANIZATION
 TRANSPORTATION IMPROVEMENT PROGRAM
 FDOT TURNPIKE ENTERPRISE



TURNPIKE

TPO Project No: **TP4319872**
 LRTP Ref.: 06-10
 County: MIAMI-DADE
 Roadway ID:
 Lanes Exist:
 Lanes Improved:
 Lanes Added:
 Project Length:
 District: 6

Project Description: **ITS RELOCATION FOR CORAL REEF
 MICROWAVENUE TOWER SITE**

Type of Work: **ITS COMMUNICATION SYSTEM**

		Proposed Funding (in \$000s)							
PHASE :	Funding Source	<2026	2025 - 2026	2026 - 2027	2027 - 2028	2028 - 2029	2029 - 2030	>2030	All Years
	PKYR	0	1	0	0	0	0	0	1
PRELIMINARY ENGINEERING	Total	0	1	0	0	0	0	0	1

RESPONSIBLE AGENCY: FDOT

Item Segment TOTAL ALL Years ALL Phases: **\$1**
 Item Number: 431987 Item TOTAL ALL Years ALL Phases All Segments: **\$1**

TPO Project No: **TP4354621**
 LRTP Ref.: 07-38
 County: MIAMI-DADE
 Roadway ID: 87471000
 Lanes Exist: 2
 Lanes Improved:
 Lanes Added:
 Project Length: 0.348
 District: 6

Project Description: **SR 821 (HEFT) CAMP BELL DRIVE
 INTERCHANGE IMPROVEMENTS**

Type of Work: **INTERCHANGE RAMP (NEW)**

		Proposed Funding (in \$000s)							
PHASE :	Funding Source	<2026	2025 - 2026	2026 - 2027	2027 - 2028	2028 - 2029	2029 - 2030	>2030	All Years
	PKYI	17,259	0	0	0	0	0	0	17,259
DESIGN/BUILD	Total	17,259	0	0	0	0	0	0	17,259
	PKYI	1,806	0	0	0	0	0	0	1,806
PRELIMINARY ENGINEERING	Total	1,806	0	0	0	0	0	0	1,806

***Project is not funded in LRTP and will require a LRTP amendment.

***Project was funded in a previous TIP.

MIAMI-DADE TRANSPORTATION PLANNING ORGANIZATION
 TRANSPORTATION IMPROVEMENT PROGRAM
 FDOT TURNPIKE ENTERPRISE



TURNPIKE

TPO Project No: **TP4354621**
 LRTP Ref.: 07-38
 County: MIAMI-DADE
 Roadway ID: 87471000
 Lanes Exist: 2
 Lanes Improved:
 Lanes Added:
 Project Length: 0.348
 District: 6

Project Description: **SR 821 (HEFT) CAMP BELL DRIVE INTERCHANGE IMPROVEMENTS**

Type of Work: **INTERCHANGE RAMP (NEW)**

		Proposed Funding (in \$000s)							
PHASE :	Funding Source	<2026	2025 - 2026	2026 - 2027	2027 - 2028	2028 - 2029	2029 - 2030	>2030	All Years
	PKYI	865	0	0	0	0	0	0	865
RIGHT OF WAY	Total	865	0	0	0	0	0	0	865

RESPONSIBLE AGENCY: **Turnpike Enterprise**

Item Segment TOTAL ALL Years ALL Phases: **\$19,930**
 Item Number: **435462** Item TOTAL ALL Years ALL Phases All Segments: **\$19,930**

TPO Project No: **TP4355421**
 LRTP Ref.: 07-38
 County: MIAMI-DADE
 Roadway ID:
 Lanes Exist:
 Lanes Improved:
 Lanes Added:
 Project Length: 6.165
 District: 6

Project Description: **WIDEN TURNPIKE EXTENSION (SR 821) NW 106 STREET 10) - INCLUDING MANAGED LANES FROM NW 106 STREET TO I-75**
(MP 34-39) (6 TO 10) - INCLUDING MANAGED LANES

Type of Work: **ADD LANES & RECONSTRUCT**

		Proposed Funding (in \$000s)							
PHASE :	Funding Source	<2026	2025 - 2026	2026 - 2027	2027 - 2028	2028 - 2029	2029 - 2030	>2030	All Years
	PKBD	207,441	1,692	0	0	0	0	0	209,133

***Project is not funded in LRTP and will require a LRTP amendment.

***Project was funded in a previous TIP.

MIAMI-DADE TRANSPORTATION PLANNING ORGANIZATION
TRANSPORTATION IMPROVEMENT PROGRAM
FDOT TURNPIKE ENTERPRISE



TURNPIKE

TPO Project No: **TP4355421**
 LRTP Ref.: 07-38
 County: MIAMI-DADE
 Roadway ID:
 Lanes Exist:
 Lanes Improved:
 Lanes Added:
 Project Length: 6.165
 District: 6

Project Description: **WIDEN TURNPIKE EXTENSION (SR 821) NW 106 STREET 10) - INCLUDING MANAGED LANES FROM NW 106 STREET TO I-75**
 Type of Work: **ADD LANES & RECONSTRUCT**

PHASE :		Proposed Funding (in \$000s)							
		Funding Source	<2026	2025 - 2026	2026 - 2027	2027 - 2028	2028 - 2029	2029 - 2030	>2030
CONSTRUCTION	PKYI	125,077	4,008	0	0	0	0	0	129,085
	Total	332,518	5,700	0	0	0	0	0	338,218
	ENVIRONMENTAL	PKYI	3,466	500	0	0	0	0	3,966
ENVIRONMENTAL	PKYR	14	0	0	0	0	0	0	14
	Total	3,480	500	0	0	0	0	0	3,980
	PROJECT DEVELOPMENT AND ENVIRONMENTAL	PKYI	0	1	0	0	0	0	1
PROJECT DEVELOPMENT AND ENVIRONMENTAL	Total	0	1	0	0	0	0	0	1
	PRELIMINARY ENGINEERING	DS	18	0	0	0	0	0	18
	PRELIMINARY ENGINEERING	PKYI	17,928	30	0	0	0	0	0
Total		17,946	30	0	0	0	0	0	17,976
RAILROAD & UTILITIES		PKYI	542	0	0	0	0	0	542
RAILROAD & UTILITIES	Total	542	0	0	0	0	0	0	542

RESPONSIBLE AGENCY: Turnpike Enterprise

Item Segment TOTAL ALL Years ALL Phases: **\$360,717**
 Item Number: 435542 Item TOTAL ALL Years ALL Phases All Segments: **\$377,035**

***Project is not funded in LRTP and will require a LRTP amendment.

***Project was funded in a previous TIP.

MIAMI-DADE TRANSPORTATION PLANNING ORGANIZATION
 TRANSPORTATION IMPROVEMENT PROGRAM
 FDOT TURNPIKE ENTERPRISE



TURNPIKE

TPO Project No: **TP4355422**
 LRTP Ref.: 07-38
 County: MIAMI-DADE
 Roadway ID: 87471000
 Lanes Exist: 6
 Lanes Improved: 2
 Lanes Added: 3
 Project Length: 5.822
 District: 6

Project Description: **THERMOPLASTIC FOR HEFT WIDENING
 NW106TH TO I-75 (MP34 TO 39)**

Type of Work: **SIGNING/PAVEMENT MARKINGS**

		Proposed Funding (in \$000s)							
PHASE :	Funding Source	<2026	2025 - 2026	2026 - 2027	2027 - 2028	2028 - 2029	2029 - 2030	>2030	All Years
	PKYI	0	0	0	0	0	0	677	677
CONSTRUCTION	Total	0	0	0	0	0	0	677	677
	PKYI	0	0	0	0	0	0	0	0
RAILROAD & UTILITIES	Total	0	0	0	0	0	0	0	0

RESPONSIBLE AGENCY: **Tumpike Enterprise**

Item Number: 435542
 Item Segment TOTAL ALL Years ALL Phases: \$677
 Item TOTAL ALL Years ALL Phases All Segments: \$377,035

TPO Project No: **TP4355423**
 LRTP Ref.: 07-38
 County: MIAMI-DADE
 Roadway ID:
 Lanes Exist:
 Lanes Improved:
 Lanes Added:
 Project Length: 0.912
 District: 6

Project Description: **SR 25 / OKEECHOBEE ROAD WEST OF HEFT WEST OF NW 138 STREET**

Type of Work: **ADD LANES & RECONSTRUCT**

		Proposed Funding (in \$000s)							
PHASE :	Funding Source	<2026	2025 - 2026	2026 - 2027	2027 - 2028	2028 - 2029	2029 - 2030	>2030	All Years
	PKYI	15,602	38	0	0	0	0	0	15,640
CONSTRUCTION	Total	15,602	38	0	0	0	0	0	15,640

***Project is not funded in LRTP and will require a LRTP amendment.

***Project was funded in a previous TIP.

MIAMI-DADE TRANSPORTATION PLANNING ORGANIZATION
 TRANSPORTATION IMPROVEMENT PROGRAM
 FDOT TURNPIKE ENTERPRISE



TURNPIKE

TPO Project No: **TP4355423**
 LRTP Ref.: 07-38
 County: MIAMI-DADE
 Roadway ID:
 Lanes Exist:
 Lanes Improved:
 Lanes Added:
 Project Length: 0.912
 District: 6

Project Description: **SR 25 / OKEECHOBEE ROAD WEST OF HEFT WEST OF NW 138 STREET**
 Type of Work: **ADD LANES & RECONSTRUCT**

		Proposed Funding (in \$000s)							
PHASE :	Funding Source	<2026	2025 - 2026	2026 - 2027	2027 - 2028	2028 - 2029	2029 - 2030	>2030	All Years
	PKYI	1	0	0	0	0	0	0	1
PRELIMINARY ENGINEERING	Total	1	0	0	0	0	0	0	1

RESPONSIBLE AGENCY: FDOT

Item Segment TOTAL ALL Years ALL Phases: **\$15,641**
 Item Number: 435542
 Item TOTAL ALL Years ALL Phases All Segments: **\$377,035**

TPO Project No: **TP4355431**
 LRTP Ref.: 07-38
 County: MIAMI-DADE
 Roadway ID:
 Lanes Exist:
 Lanes Improved:
 Lanes Added:
 Project Length: 6.025
 District: 0

Project Description: **WIDEN HEFT (MP 26-34) (6/8 LANES TO SR 836 10) INCLUDING MANAGED LANES FROM SR 836 TO NW 106 STREET**
 Type of Work: **ADD LANES & RECONSTRUCT**

		Proposed Funding (in \$000s)							
PHASE :	Funding Source	<2026	2025 - 2026	2026 - 2027	2027 - 2028	2028 - 2029	2029 - 2030	>2030	All Years
	PKBD	216,792	160	0	0	0	0	0	216,952

***Project is not funded in LRTP and will require a LRTP amendment.

***Project was funded in a previous TIP.

MIAMI-DADE TRANSPORTATION PLANNING ORGANIZATION
TRANSPORTATION IMPROVEMENT PROGRAM
FDOT TURNPIKE ENTERPRISE



TURNPIKE

TPO Project No: **TP4355431**
 LRTP Ref.: 07-38
 County: MIAMI-DADE
 Roadway ID:
 Lanes Exist:
 Lanes Improved:
 Lanes Added:
 Project Length: 6.025
 District: 0

Project Description: **WIDEN HEFT (MP 26-34) (6/8 LANES TO SR 836 10) INCLUDING MANAGED LANES FROM SR 836 TO NW 106 STREET**

Type of Work: **ADD LANES & RECONSTRUCT**

PHASE :	Funding Source	Proposed Funding (in \$000s)							All Years
		<2026	2025 - 2026	2026 - 2027	2027 - 2028	2028 - 2029	2029 - 2030	>2030	
	PKLF	669	0	0	0	0	0	0	669
	PKYI	73,728	2	0	0	0	0	0	73,730
CONSTRUCTION	Total	291,189	162	0	0	0	0	0	291,351
	PKYI	254	0	0	0	0	0	0	254
ENVIRONMENTAL	Total	254	0	0	0	0	0	0	254
	PKYI	4,375	0	0	0	0	0	0	4,375
ALTERNATIVE CONTRACTING INCENTIVES	Total	4,375	0	0	0	0	0	0	4,375
	PKYI	19,983	5	0	0	0	0	0	19,988
PRELIMINARY ENGINEERING	Total	19,983	5	0	0	0	0	0	19,988
	PKYI	2	0	0	0	0	0	0	2
RIGHT OF WAY	Total	2	0	0	0	0	0	0	2
	PKBD	3,084	0	0	0	0	0	0	3,084
	PKYI	14	0	0	0	0	0	0	14
RAILROAD & UTILITIES	Total	3,098	0	0	0	0	0	0	3,098

RESPONSIBLE AGENCY: **Turnpike Enterprise**

Item Segment TOTAL ALL Years ALL Phases: **\$319,068**
 Item Number: 435543 Item TOTAL ALL Years ALL Phases All Segments: **\$320,629**

***Project is not funded in LRTP and will require a LRTP amendment.

***Project was funded in a previous TIP.

MIAMI-DADE TRANSPORTATION PLANNING ORGANIZATION
 TRANSPORTATION IMPROVEMENT PROGRAM
 FDOT TURNPIKE ENTERPRISE



TURNPIKE

TPO Project No: **TP4355432**
 LRTP Ref.: 07-38
 County: MIAMI-DADE
 Roadway ID: 87471000
 Lanes Exist: 6
 Lanes Improved:
 Lanes Added:
 Project Length: 2.016
 District: 6

Project Description: **SR 821 (HEFT) THERMOPLASTIC FOR HEFT WIDENING FROM SR 836 (Dolphin Expressway) (MP 32) TO NW 106TH ST (MP 34)**

Type of Work: **SIGNING/PAVEMENT MARKINGS**

PHASE :		Proposed Funding (in \$000s)							All Years
		<2026	2025 - 2026	2026 - 2027	2027 - 2028	2028 - 2029	2029 - 2030	>2030	
	PKYI	0	0	0	0	0	0	0	0
CONSTRUCTION	Total	0	0	0	0	0	0	0	0

RESPONSIBLE AGENCY: **Turnpike Enterprise**

Item Segment TOTAL ALL Years ALL Phases: **\$0**
 Item Number: **435543** Item TOTAL ALL Years ALL Phases All Segments: **\$320,629**

TPO Project No: **TP4355433**
 LRTP Ref.:
 County: MIAMI-DADE
 Roadway ID:
 Lanes Exist:
 Lanes Improved:
 Lanes Added:
 Project Length: 6.025
 District: 6

Project Description: **WIDEN HEFT (MP 26-39) - PALM TREE SR 836 I-75 RELOCATION**

Type of Work: **MISCELLANEOUS CONSTRUCTION**

PHASE :		Proposed Funding (in \$000s)							All Years
		<2026	2025 - 2026	2026 - 2027	2027 - 2028	2028 - 2029	2029 - 2030	>2030	
		1,548	0	0	0	0	0	0	1,548
CONSTRUCTION	Total	1,548	0	0	0	0	0	0	1,548

***Project is not funded in LRTP and will require a LRTP amendment.

***Project was funded in a previous TIP.

MIAMI-DADE TRANSPORTATION PLANNING ORGANIZATION
 TRANSPORTATION IMPROVEMENT PROGRAM
 FDOT TURNPIKE ENTERPRISE



TURNPIKE

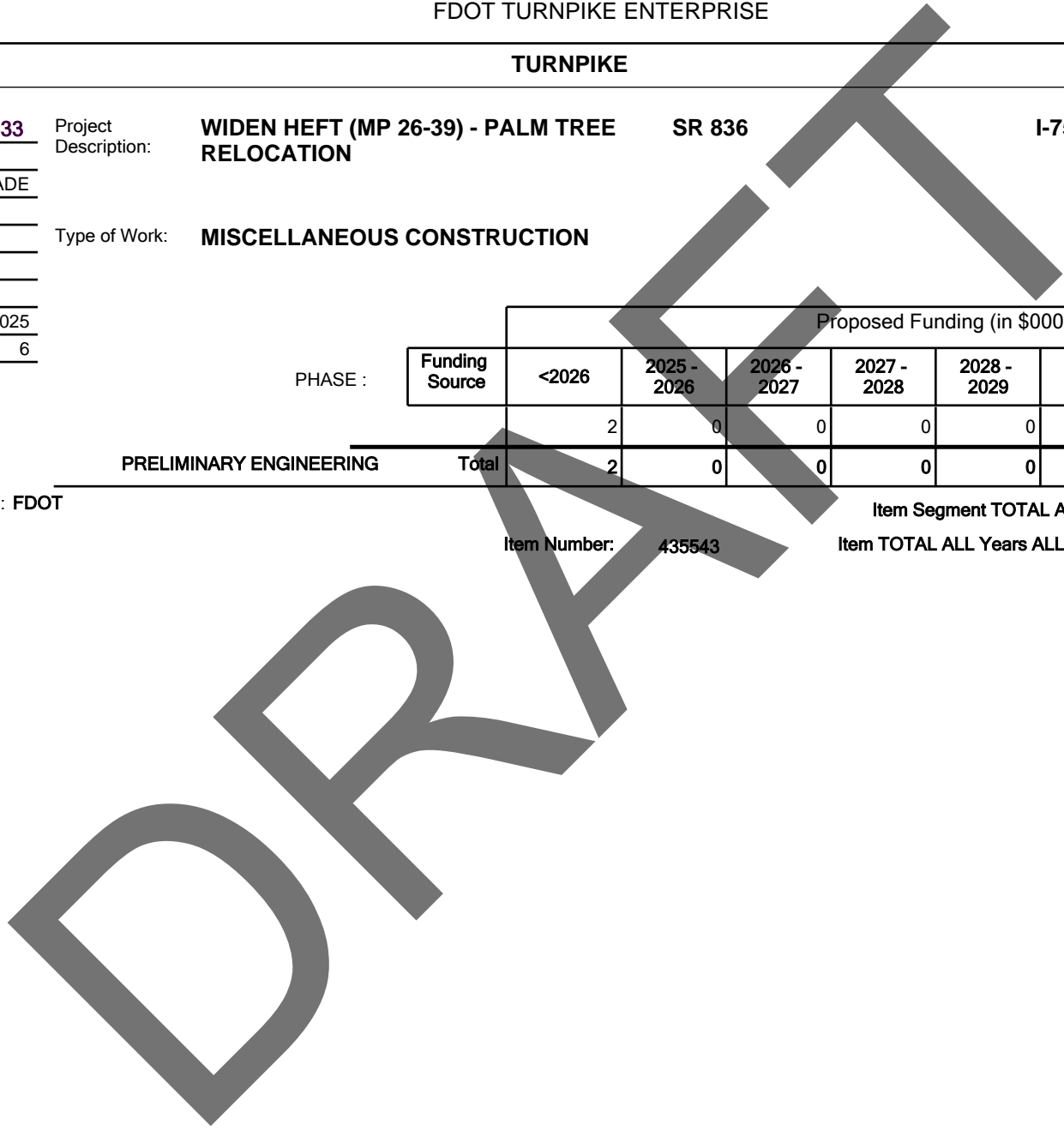
TPO Project No: **TP4355433**
 LRTP Ref.:
 County: MIAMI-DADE
 Roadway ID:
 Lanes Exist:
 Lanes Improved:
 Lanes Added:
 Project Length: 6.025
 District: 6

Project Description: **WIDEN HEFT (MP 26-39) - PALM TREE SR 836 I-75 RELOCATION**
 Type of Work: **MISCELLANEOUS CONSTRUCTION**

PHASE :		Proposed Funding (in \$000s)							All Years
		<2026	2025 - 2026	2026 - 2027	2027 - 2028	2028 - 2029	2029 - 2030	>2030	
	Funding Source								
		2	0	0	0	0	0	0	2
PRELIMINARY ENGINEERING	Total	2	0	0	0	0	0	0	2

RESPONSIBLE AGENCY: FDOT

Item Number: **435543**
 Item Segment TOTAL ALL Years ALL Phases: **\$1,550**
 Item TOTAL ALL Years ALL Phases All Segments: **\$320,629**



***Project is not funded in LRTP and will require a LRTP amendment.

***Project was funded in a previous TIP.

MIAMI-DADE TRANSPORTATION PLANNING ORGANIZATION
TRANSPORTATION IMPROVEMENT PROGRAM
FDOT TURNPIKE ENTERPRISE



TURNPIKE

TPO Project No: **TP4355434**
 LRTP Ref.:
 County: MIAMI-DADE
 Roadway ID:
 Lanes Exist:
 Lanes Improved:
 Lanes Added:
 Project Length: 2.422
 District: 6

Project Description: **HEFT (SR 821) NW106 STREET AT NW 112 AVENUE INTERSECTION IMPROVEMENTS**
 Type of Work: **INTERSECTION IMPROVEMENT**

		Proposed Funding (in \$000s)							
PHASE :	Funding Source	<2026	2025 - 2026	2026 - 2027	2027 - 2028	2028 - 2029	2029 - 2030	>2030	All Years
		9	0	0	0	0	0	0	9
PRELIMINARY ENGINEERING	Total	9	0	0	0	0	0	0	9

RESPONSIBLE AGENCY: FDOT

Item Segment TOTAL ALL Years ALL Phases: **\$9**
 Item Number: 435543
 Item TOTAL ALL Years ALL Phases All Segments: **\$320,629**

TPO Project No: **TP4355435**
 LRTP Ref.:
 County: MIAMI-DADE
 Roadway ID:
 Lanes Exist:
 Lanes Improved:
 Lanes Added:
 Project Length: 2.422
 District: 6

Project Description: **TURNPIKE (SR 821) NW 106 STREET AT NW 112 AVENUE INTERSECTION IMPROVEMENTS**
 Type of Work: **INTERSECTION IMPROVEMENT**

		Proposed Funding (in \$000s)							
PHASE :	Funding Source	<2026	2025 - 2026	2026 - 2027	2027 - 2028	2028 - 2029	2029 - 2030	>2030	All Years
	PKYI	0	2	0	0	0	0	0	2
PRELIMINARY ENGINEERING	Total	0	2	0	0	0	0	0	2

RESPONSIBLE AGENCY: FDOT

Item Segment TOTAL ALL Years ALL Phases: **\$2**
 Item Number: 435543
 Item TOTAL ALL Years ALL Phases All Segments: **\$320,629**

***Project is not funded in LRTP and will require a LRTP amendment.

***Project was funded in a previous TIP.

MIAMI-DADE TRANSPORTATION PLANNING ORGANIZATION
TRANSPORTATION IMPROVEMENT PROGRAM
FDOT TURNPIKE ENTERPRISE



TURNPIKE

TPO Project No: **TP4355451**
 LRTP Ref.: 07-38
 County: MIAMI-DADE
 Roadway ID: 87471000
 Lanes Exist: 6
 Lanes Improved: 6
 Lanes Added: 4
 Project Length: 3.977
 District: 6

Project Description: **WIDEN HEFT FROM SR 836 (MP 26) TO NW 74TH ST (MP 31)**
 Type of Work: **ADD LANES & RECONSTRUCT**

		Proposed Funding (in \$000s)							
PHASE :	Funding Source	<2026	2025 - 2026	2026 - 2027	2027 - 2028	2028 - 2029	2029 - 2030	>2030	All Years
	PKYI	14,515	0	0	0	0	0	0	14,515
PRELIMINARY ENGINEERING	Total	14,515	0	0	0	0	0	0	14,515

RESPONSIBLE AGENCY: **Turnpike Enterprise**

Item Segment TOTAL ALL Years ALL Phases: **\$14,515**
 Item Number: **435545** Item TOTAL ALL Years ALL Phases All Segments: **\$14,515**

TPO Project No: **TP4370531**
 LRTP Ref.: 07-38
 County: MIAMI-DADE
 Roadway ID: 87270000
 Lanes Exist: 3
 Lanes Improved: 3
 Lanes Added:
 Project Length: 3.843
 District: 6

Project Description: **GOLDEN GLADES INTERCHANGE IMPROVEMENTS (MAINLINE SPUR MP 0X)**
 Type of Work: **INTERCHANGE - ADD LANES**

		Proposed Funding (in \$000s)							
PHASE :	Funding Source	<2026	2025 - 2026	2026 - 2027	2027 - 2028	2028 - 2029	2029 - 2030	>2030	All Years
	DS	13	16	0	0	0	0	0	29
	PKBD	144,271	4,865	4,479	85	88	0	0	153,788
	PKYI	169	16	0	0	0	0	0	185
CONSTRUCTION	Total	144,453	4,897	4,479	85	88	0	0	154,002

***Project is not funded in LRTP and will require a LRTP amendment.

***Project was funded in a previous TIP.

MIAMI-DADE TRANSPORTATION PLANNING ORGANIZATION
TRANSPORTATION IMPROVEMENT PROGRAM
FDOT TURNPIKE ENTERPRISE



TURNPIKE

TPO Project No: **TP4370531**
 LRTP Ref.: 07-38
 County: MIAMI-DADE
 Roadway ID: 87270000
 Lanes Exist: 3
 Lanes Improved: 3
 Lanes Added:
 Project Length: 3.843
 District: 6

Project Description: **GOLDEN GLADES INTERCHANGE IMPROVEMENTS (MAINLINE SPUR MP 0X)**
 Type of Work: **INTERCHANGE - ADD LANES**

PHASE :	Funding Source	Proposed Funding (in \$000s)							All Years
		<2026	2025 - 2026	2026 - 2027	2027 - 2028	2028 - 2029	2029 - 2030	>2030	
	PKYI	0	0	0	0	0	0	1,758	1,758
ALTERNATIVE CONTRACTING INCENTIVES	Total	0	0	0	0	0	0	1,758	1,758
	DDR	768	0	0	0	0	0	0	768
	DI	1	0	0	0	0	0	0	1
	DS	7	0	0	0	0	0	0	7
	PKYI	5,983	1	0	0	0	0	0	5,984
PRELIMINARY ENGINEERING	Total	6,759	1	0	0	0	0	0	6,760
	DI	2,820	0	0	0	0	0	0	2,820
	PKYI	22,353	0	0	0	0	0	0	22,353
	STED	225	0	0	0	0	0	0	225
RIGHT OF WAY	Total	25,398	0	0	0	0	0	0	25,398
	PKYI	200	1	0	0	0	0	0	201
RAILROAD & UTILITIES	Total	200	1	0	0	0	0	0	201

RESPONSIBLE AGENCY: Florida Department of Transportation District 6

Item Segment TOTAL ALL Years ALL Phases: \$188,119

Item Number: 437053

Item TOTAL ALL Years ALL Phases All Segments: \$737,808

***Project is not funded in LRTP and will require a LRTP amendment.

***Project was funded in a previous TIP.

MIAMI-DADE TRANSPORTATION PLANNING ORGANIZATION
TRANSPORTATION IMPROVEMENT PROGRAM
FDOT TURNPIKE ENTERPRISE



TURNPIKE

TPO Project No: **TP4370532**
 LRTP Ref.: 07-38
 County: MIAMI-DADE
 Roadway ID: 87260516
 Lanes Exist: 2
 Lanes Improved: 2
 Lanes Added:
 Project Length: 0.224
 District: 6

Project Description: **GOLDEN GLADES INTERCHANGE - BRIDGE REPLACEMENT (BR #870038)**

Type of Work: **BRIDGE REPLACEMENT**

PHASE :		Proposed Funding (in \$000s)							All Years
		<2026	2025 - 2026	2026 - 2027	2027 - 2028	2028 - 2029	2029 - 2030	>2030	
CONSTRUCTION	PKYI	32,427	621	443	13	13	0	0	33,517
	Total	32,427	621	443	13	13	0	0	33,517
ALTERNATIVE CONTRACTING INCENTIVES	PKYI	0	0	0	0	0	0	172	172
	Total	0	0	0	0	0	0	172	172
PRELIMINARY ENGINEERING	DS	0	0	0	0	0	0	0	0
	PKYI	816	0	0	0	0	0	0	816
	Total	816	0	0	0	0	0	0	816

RESPONSIBLE AGENCY: FDOT

Item Number: 437053

Item Segment TOTAL ALL Years ALL Phases: \$34,505

Item TOTAL ALL Years ALL Phases All Segments: \$737,808

***Project is not funded in LRTP and will require a LRTP amendment.

***Project was funded in a previous TIP.

MIAMI-DADE TRANSPORTATION PLANNING ORGANIZATION
 TRANSPORTATION IMPROVEMENT PROGRAM
 FDOT TURNPIKE ENTERPRISE



TURNPIKE

TPO Project No: **TP4370533**
 LRTP Ref.: 07-38
 County: MIAMI-DADE
 Roadway ID: 87270000
 Lanes Exist: 4
 Lanes Improved: 4
 Lanes Added:
 Project Length: 1.856
 District: 6

Project Description:

SR 9A / I-95 SB

NW 135 STREET

BISCAYNE CANAL

Type of Work:

ADD LANES & RECONSTRUCT

		Proposed Funding (in \$000s)							
PHASE :	Funding Source	<2026	2025 - 2026	2026 - 2027	2027 - 2028	2028 - 2029	2029 - 2030	>2030	All Years
	DS	37	6	0	0	0	0	0	43
	PKBD	107,909	2,683	2,536	0	0	0	0	113,128
	PKYI	191	1,087	52	53	55	0	0	1,438
	CONSTRUCTION Total	108,137	3,776	2,588	53	55	0	0	114,609
	PKYI	0	0	0	0	0	0	1,014	1,014
ALTERNATIVE CONTRACTING INCENTIVES	Total	0	0	0	0	0	0	1,014	1,014
	DIH	55	0	0	0	0	0	0	55
	DS	184	0	0	0	0	0	0	184
	PKYI	5,024	0	0	0	0	0	0	5,024
	PRELIMINARY ENGINEERING Total	5,263	0	0	0	0	0	0	5,263
	PKYI	8,521	75	0	0	0	0	0	8,596
	RIGHT OF WAY Total	8,521	75	0	0	0	0	0	8,596
	DS	691	0	0	0	0	0	0	691

***Project is not funded in LRTP and will require a LRTP amendment.

***Project was funded in a previous TIP.

MIAMI-DADE TRANSPORTATION PLANNING ORGANIZATION
 TRANSPORTATION IMPROVEMENT PROGRAM
 FDOT TURNPIKE ENTERPRISE



TURNPIKE

TPO Project No: **TP4370533**
 LRTP Ref.: 07-38
 County: MIAMI-DADE
 Roadway ID: 87270000
 Lanes Exist: 4
 Lanes Improved: 4
 Lanes Added:
 Project Length: 1.856
 District: 6

Project Description: **SR 9A / I-95 SB NW 135 STREET BISCAYNE CANAL**
 Type of Work: **ADD LANES & RECONSTRUCT**

		Proposed Funding (in \$000s)							
PHASE :	Funding Source	<2026	2025 - 2026	2026 - 2027	2027 - 2028	2028 - 2029	2029 - 2030	>2030	All Years
	PKYI	5	0	0	0	0	0	0	5
RAILROAD & UTILITIES	Total	696	0	0	0	0	0	0	696

RESPONSIBLE AGENCY: FDOT

Item Segment TOTAL ALL Years ALL Phases: \$130,178
 Item Number: 437053
 Item TOTAL ALL Years ALL Phases All Segments: \$737,808

TPO Project No: **TP4370534**
 LRTP Ref.: 07-38
 County: MIAMI-DADE
 Roadway ID: 87270000
 Lanes Exist: 3
 Lanes Improved: 3
 Lanes Added:
 Project Length: 4.257
 District: 6

Project Description: **SR 9A / I-95 NB NW 143 STREET JUS T EAST OF NW 2 AVENUE**
 Type of Work: **ADD LANES & RECONSTRUCT**

		Proposed Funding (in \$000s)							
PHASE :	Funding Source	<2026	2025 - 2026	2026 - 2027	2027 - 2028	2028 - 2029	2029 - 2030	>2030	All Years
	PKBD	210,749	6,036	5,891	0	0	0	0	222,676

***Project is not funded in LRTP and will require a LRTP amendment.

***Project was funded in a previous TIP.

MIAMI-DADE TRANSPORTATION PLANNING ORGANIZATION
 TRANSPORTATION IMPROVEMENT PROGRAM
 FDOT TURNPIKE ENTERPRISE



TURNPIKE

TPO Project No: **TP4370534**
 LRTP Ref.: 07-38
 County: MIAMI-DADE
 Roadway ID: 87270000
 Lanes Exist: 3
 Lanes Improved: 3
 Lanes Added:
 Project Length: 4.257
 District: 6

Project Description:

SR 9A / I-95 NB

NW 143 STREET

JUS T EAST OF NW 2 AVENUE

Type of Work:

ADD LANES & RECONSTRUCT

PHASE :		Proposed Funding (in \$000s)							All Years
		<2026	2025 - 2026	2026 - 2027	2027 - 2028	2028 - 2029	2029 - 2030	>2030	
	PKYI	279	83	67	69	71	0	0	569
CONSTRUCTION	Total	211,028	6,119	5,958	69	71	0	0	223,245
	PKYI	0	0	0	0	0	0	2,356	2,356
ALTERNATIVE CONTRACTING INCENTIVES	Total	0	0	0	0	0	0	2,356	2,356
	PKYI	62	0	0	0	0	0	0	62
PROJECT DEVELOPMENT AND ENVIRONMENTAL	Total	62	0	0	0	0	0	0	62
	DDR	459	0	0	0	0	0	0	459
	DS	75	0	0	0	0	0	0	75
	PKYI	10,663	4	0	0	0	0	0	10,667
PRELIMINARY ENGINEERING	Total	11,197	4	0	0	0	0	0	11,201
	DDR	662	0	0	0	0	0	0	662
	DIH	198	0	0	0	0	0	0	198
	PKYI	0	0	0	0	0	0	0	0
RIGHT OF WAY	Total	860	0	0	0	0	0	0	860
	PKBD	14,013	0	0	0	0	0	0	14,013

***Project is not funded in LRTP and will require a LRTP amendment.

***Project was funded in a previous TIP.

MIAMI-DADE TRANSPORTATION PLANNING ORGANIZATION
 TRANSPORTATION IMPROVEMENT PROGRAM
 FDOT TURNPIKE ENTERPRISE



TURNPIKE

TPO Project No: **TP4370534**
 LRTP Ref.: 07-38
 County: MIAMI-DADE
 Roadway ID: 87270000
 Lanes Exist: 3
 Lanes Improved: 3
 Lanes Added:
 Project Length: 4.257
 District: 6

Project Description: **SR 9A / I-95 NB NW 143 STREET JUS T EAST OF NW 2 AVENUE**

Type of Work: **ADD LANES & RECONSTRUCT**

		Proposed Funding (in \$000s)							
PHASE :	Funding Source	<2026	2025 - 2026	2026 - 2027	2027 - 2028	2028 - 2029	2029 - 2030	>2030	All Years
	PKYL	595	0	0	0	0	0	0	595
RAILROAD & UTILITIES	Total	14,608	0	0	0	0	0	0	14,608

RESPONSIBLE AGENCY: FDOT

Item Segment TOTAL ALL Years ALL Phases: **\$252,332**

Item Number: **437053**

Item TOTAL ALL Years ALL Phases All Segments: **\$737,808**

TPO Project No: **TP4370535**
 LRTP Ref.: 06-10
 County: MIAMI-DADE
 Roadway ID: 87470000
 Lanes Exist: 3
 Lanes Improved: 3
 Lanes Added:
 Project Length: 2.142
 District: 6

Project Description: **GOLDEN GLADES INTERCHANGE IMPROVEMENTS - SPUR**

Type of Work: **ADD LANES & RECONSTRUCT**

		Proposed Funding (in \$000s)							
PHASE :	Funding Source	<2026	2025 - 2026	2026 - 2027	2027 - 2028	2028 - 2029	2029 - 2030	>2030	All Years
	DS	1	14	0	0	0	0	0	15

***Project is not funded in LRTP and will require a LRTP amendment.

***Project was funded in a previous TIP.

MIAMI-DADE TRANSPORTATION PLANNING ORGANIZATION
 TRANSPORTATION IMPROVEMENT PROGRAM
 FDOT TURNPIKE ENTERPRISE



TURNPIKE

TPO Project No: **TP4370535**
 LRTP Ref.: 06-10
 County: MIAMI-DADE
 Roadway ID: 87470000
 Lanes Exist: 3
 Lanes Improved: 3
 Lanes Added:
 Project Length: 2.142
 District: 6

Project Description: **GOLDEN GLADES INTERCHANGE IMPROVEMENTS - SPUR**

Type of Work: **ADD LANES & RECONSTRUCT**

PHASE :		Proposed Funding (in \$000s)							All Years
		<2026	2025 - 2026	2026 - 2027	2027 - 2028	2028 - 2029	2029 - 2030	>2030	
	PKBD	105,890	3,220	2,924	0	0	0	0	112,034
	PKYI	461	780	62	64	66	0	0	1,433
CONSTRUCTION	Total	106,352	4,014	2,986	64	66	0	0	113,482
	PKYI	0	0	0	0	0	0	1,169	1,169
ALTERNATIVE CONTRACTING INCENTIVES	Total	0	0	0	0	0	0	1,169	1,169
	DS	37	0	0	0	0	0	0	37
	PKYI	6,932	0	0	0	0	0	0	6,932
PRELIMINARY ENGINEERING	Total	6,969	0	0	0	0	0	0	6,969
	PKYI	10,814	240	0	0	0	0	0	11,054
RAILROAD & UTILITIES	Total	10,814	240	0	0	0	0	0	11,054

RESPONSIBLE AGENCY: FDOT

Item Segment TOTAL ALL Years ALL Phases: **\$132,674**
 Item Number: 437053 Item TOTAL ALL Years ALL Phases All Segments: **\$737,808**

***Project is not funded in LRTP and will require a LRTP amendment.

***Project was funded in a previous TIP.

MIAMI-DADE TRANSPORTATION PLANNING ORGANIZATION
 TRANSPORTATION IMPROVEMENT PROGRAM
 FDOT TURNPIKE ENTERPRISE



TURNPIKE

TPO Project No: **TP4372111**
 LRTP Ref.: 06-10
 County: MIAMI-DADE
 Roadway ID:
 Lanes Exist:
 Lanes Improved:
 Lanes Added:
 Project Length: 7.880
 District: 6

Project Description: **SR 821 & SURFACE STREET IMPROVEMENTS** **HAINLIN MILL** **US 1 (MP7-13)**
 Type of Work: **MISCELLANEOUS CONSTRUCTION**

PHASE :		Proposed Funding (in \$000s)							All Years
		<2026	2025 - 2026	2026 - 2027	2027 - 2028	2028 - 2029	2029 - 2030	>2030	
CONSTRUCTION	PKYI	222	45,815	0	0	0	0	0	46,037
	Total	222	45,815	0	0	0	0	0	46,037
ENVIRONMENTAL	PKYI	0	21	0	0	0	0	0	21
	Total	0	21	0	0	0	0	0	21
PRELIMINARY ENGINEERING	PKYI	6,406	160	0	0	0	0	0	6,566
	Total	6,406	160	0	0	0	0	0	6,566
RAILROAD & UTILITIES	PKYI	0	650	0	0	0	0	0	650
	Total	0	650	0	0	0	0	0	650

RESPONSIBLE AGENCY: FDOT

Item Segment TOTAL ALL Years ALL Phases: **\$53,274**
 Item Number: 437211 Item TOTAL ALL Years ALL Phases All Segments: **\$53,954**

***Project is not funded in LRTP and will require a LRTP amendment.
 ***Project was funded in a previous TIP.

MIAMI-DADE TRANSPORTATION PLANNING ORGANIZATION
 TRANSPORTATION IMPROVEMENT PROGRAM
 FDOT TURNPIKE ENTERPRISE



TURNPIKE

TPO Project No: **TP4372113**
 LRTP Ref.: 06-10
 County: MIAMI-DADE
 Roadway ID:
 Lanes Exist:
 Lanes Improved:
 Lanes Added:
 Project Length: 2.200
 District: 6

Project Description: **SR 821 - NOISE WALL REPAIRS, IN MIAMI-DADE COUNTY (MP 8 TO 10)**

Type of Work: **MISCELLANEOUS CONSTRUCTION**

PHASE :		Proposed Funding (in \$000s)							All Years
		<2026	2025 - 2026	2026 - 2027	2027 - 2028	2028 - 2029	2029 - 2030	>2030	
CONSTRUCTION	PKYR	502	1	0	0	0	0	0	503
	Total	502	1	0	0	0	0	0	503
PRELIMINARY ENGINEERING	PKYI	141	0	0	0	0	0	0	141
	PKYR	35	1	0	0	0	0	0	36
	Total	176	1	0	0	0	0	0	177

RESPONSIBLE AGENCY: FDOT

Item Number: 437211
 Item Segment TOTAL ALL Years ALL Phases: \$680
 Item TOTAL ALL Years ALL Phases All Segments: \$53,954

***Project is not funded in LRTP and will require a LRTP amendment.

***Project was funded in a previous TIP.

MIAMI-DADE TRANSPORTATION PLANNING ORGANIZATION
 TRANSPORTATION IMPROVEMENT PROGRAM
 FDOT TURNPIKE ENTERPRISE



TURNPIKE

TPO Project No: **TP4375331**
 LRTP Ref.:
 County: MIAMI-DADE
 Roadway ID:
 Lanes Exist:
 Lanes Improved:
 Lanes Added:
 Project Length: 0.300
 District: 6

Project Description: **DOLPHIN TRUCK TRAVEL CENTER**
 Type of Work: **MODAL SYSTEMS PLANNING**

PHASE :		Proposed Funding (in \$000s)							
		Funding Source	<2026	2025 - 2026	2026 - 2027	2027 - 2028	2028 - 2029	2029 - 2030	>2030
CONSTRUCTION	PKYL	1	0	0	0	0	0	0	1
	Total	1	0	0	0	0	0	0	1
PROJECT DEVELOPMENT AND ENVIRONMENTAL	PKYL	222	0	0	0	0	0	0	222
	Total	222	0	0	0	0	0	0	222
PRELIMINARY ENGINEERING	DIH	0	0	0	0	0	0	0	0
	DS	131	0	0	0	0	0	0	131
	Total	131	0	0	0	0	0	0	131
RIGHT OF WAY	DS	154	0	0	0	0	0	0	154
	Total	154	0	0	0	0	0	0	154

RESPONSIBLE AGENCY: FDOT

Item Segment TOTAL ALL Years ALL Phases: **\$508**
 Item Number: **437533** Item TOTAL ALL Years ALL Phases All Segments: **\$508**

***Project is not funded in LRTP and will require a LRTP amendment.

***Project was funded in a previous TIP.

MIAMI-DADE TRANSPORTATION PLANNING ORGANIZATION
 TRANSPORTATION IMPROVEMENT PROGRAM
 FDOT TURNPIKE ENTERPRISE



TURNPIKE

TPO Project No: **TP4395451**
 LRTP Ref.:
 County: **MIAMI-DADE**
 Roadway ID:
 Lanes Exist:
 Lanes Improved:
 Lanes Added:
 Project Length: **3.508**
 District: **6**

Project Description: **SR 821 / HEFT - PD&E FOR WIDEN (MP 0-2) US 1 / SOUTH OF PALM DRIVE CAMPBELL DRIVE**

Type of Work: **PD&E/EMO STUDY**

		Proposed Funding (in \$000s)							
PHASE :	Funding Source	<2026	2025 - 2026	2026 - 2027	2027 - 2028	2028 - 2029	2029 - 2030	>2030	All Years
	PKYI	20	0	0	0	0	0	0	20
CONSTRUCTION	Total	20	0	0	0	0	0	0	20
	PKYI	2,791	12	0	0	0	0	0	2,803
PROJECT DEVELOPMENT AND ENVIRONMENTAL	Total	2,791	12	0	0	0	0	0	2,803

RESPONSIBLE AGENCY: FDOT

Item Segment TOTAL ALL Years ALL Phases: **\$2,823**
 Item Number: **439545** Item TOTAL ALL Years ALL Phases All Segments: **\$2,850**

TPO Project No: **TP4395452**
 LRTP Ref.:
 County: **MIAMI-DADE**
 Roadway ID:
 Lanes Exist:
 Lanes Improved:
 Lanes Added:
 Project Length: **3.508**
 District: **6**

Project Description: **WIDEN HEFT (SR 821) (MP 0-2) (4-6 LANES) US 1 / SOUTH OF PALM DRIVE CAMPBELL DRIVE**

Type of Work: **ADD LANES & RECONSTRUCT**

		Proposed Funding (in \$000s)							
PHASE :	Funding Source	<2026	2025 - 2026	2026 - 2027	2027 - 2028	2028 - 2029	2029 - 2030	>2030	All Years
		15	0	0	0	0	0	0	15
PROJECT DEVELOPMENT AND ENVIRONMENTAL	Total	15	0	0	0	0	0	0	15

***Project is not funded in LRTP and will require a LRTP amendment.

***Project was funded in a previous TIP.

MIAMI-DADE TRANSPORTATION PLANNING ORGANIZATION
 TRANSPORTATION IMPROVEMENT PROGRAM
 FDOT TURNPIKE ENTERPRISE



TURNPIKE

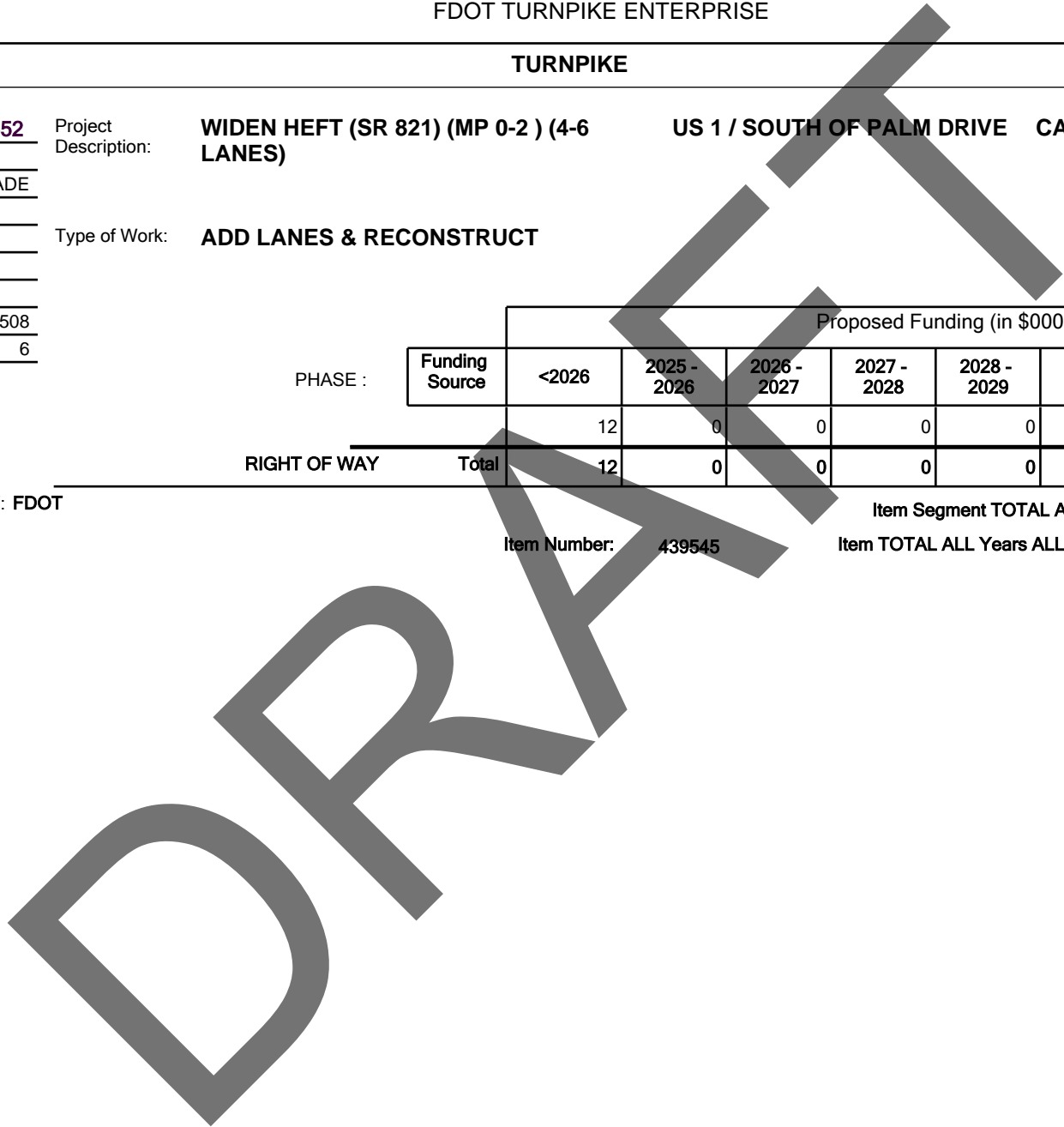
TPO Project No: **TP4395452**
 LRTP Ref.:
 County: **MIAMI-DADE**
 Roadway ID:
 Lanes Exist:
 Lanes Improved:
 Lanes Added:
 Project Length: **3.508**
 District: **6**

Project Description: **WIDEN HEFT (SR 821) (MP 0-2) (4-6 LANES)** **US 1 / SOUTH OF PALM DRIVE CAMPBELL DRIVE**
 Type of Work: **ADD LANES & RECONSTRUCT**

		Proposed Funding (in \$000s)							
PHASE :	Funding Source	<2026	2025 - 2026	2026 - 2027	2027 - 2028	2028 - 2029	2029 - 2030	>2030	All Years
		12	0	0	0	0	0	0	12
RIGHT OF WAY	Total	12	0	0	0	0	0	0	12

RESPONSIBLE AGENCY: **FDOT**

Item Number: **439545**
 Item Segment TOTAL ALL Years ALL Phases: **\$27**
 Item TOTAL ALL Years ALL Phases All Segments: **\$2,850**



***Project is not funded in LRTP and will require a LRTP amendment.

***Project was funded in a previous TIP.

MIAMI-DADE TRANSPORTATION PLANNING ORGANIZATION
 TRANSPORTATION IMPROVEMENT PROGRAM
 FDOT TURNPIKE ENTERPRISE



TURNPIKE

TPO Project No: **TP4410671**
 LRTP Ref.:
 County: MIAMI-DADE
 Roadway ID:
 Lanes Exist:
 Lanes Improved:
 Lanes Added:
 Project Length: 1.489
 District: 6

Project Description: **DOLPHIN STADIUM INTERCHNAGE (SR 91 MP 2X) - ULTIMATE AET INSTALLATION**
 Type of Work: **TOLL PLAZA**

PHASE :		Proposed Funding (in \$000s)							All Years
		<2026	2025 - 2026	2026 - 2027	2027 - 2028	2028 - 2029	2029 - 2030	>2030	
	Funding Source	7,423	0	0	0	0	0	0	7,423
CONSTRUCTION	Total	7,423	0	0	0	0	0	0	7,423
		372	0	0	0	0	0	0	372
PRELIMINARY ENGINEERING	Total	372	0	0	0	0	0	0	372

RESPONSIBLE AGENCY: FDOT

Item Number: 441067

Item Segment TOTAL ALL Years ALL Phases: **\$7,795**
 Item TOTAL ALL Years ALL Phases All Segments: **\$9,194**

***Project is not funded in LRTP and will require a LRTP amendment.

***Project was funded in a previous TIP.

MIAMI-DADE TRANSPORTATION PLANNING ORGANIZATION
TRANSPORTATION IMPROVEMENT PROGRAM
FDOT TURNPIKE ENTERPRISE



TURNPIKE

TPO Project No: **TP4410672**
 LRTP Ref.:
 County: MIAMI-DADE
 Roadway ID:
 Lanes Exist:
 Lanes Improved:
 Lanes Added:
 Project Length: 0.766
 District: 6

Project Description: **DOLPHIN STADIUM INTERCHNAGE - PRE-INTERIM STRIPING TO NB ON-RAMP & APPROACHES**

Type of Work: **SIGNING/PAVEMENT MARKINGS**

PHASE :		Proposed Funding (in \$000s)							All Years
		<2026	2025 - 2026	2026 - 2027	2027 - 2028	2028 - 2029	2029 - 2030	>2030	
	Funding Source								
		1	0	0	0	0	0	0	1
PRELIMINARY ENGINEERING	Total	1	0	0	0	0	0	0	1

RESPONSIBLE AGENCY: **FDOT**

Item Segment **TOTAL ALL Years ALL Phases:** **\$1**
 Item Number: **441067** Item **TOTAL ALL Years ALL Phases All Segments:** **\$9,194**

TPO Project No: **TP4410673**
 LRTP Ref.:
 County: MIAMI-DADE
 Roadway ID:
 Lanes Exist:
 Lanes Improved:
 Lanes Added:
 Project Length: 0.373
 District: 6

Project Description: **DOLPHIN STADIUM INTERCHNAGE (SR 91 MP 2X) - BARRIER WALL MODIFICATION**

Type of Work: **CONSTRUCT SPECIAL STRUCTURE**

PHASE :		Proposed Funding (in \$000s)							All Years
		<2026	2025 - 2026	2026 - 2027	2027 - 2028	2028 - 2029	2029 - 2030	>2030	
	Funding Source								
	PKYR	29	7	0	0	0	0	0	36
CONSTRUCTION	Total	29	7	0	0	0	0	0	36

***Project is not funded in LRTP and will require a LRTP amendment.

***Project was funded in a previous TIP.

MIAMI-DADE TRANSPORTATION PLANNING ORGANIZATION
 TRANSPORTATION IMPROVEMENT PROGRAM
 FDOT TURNPIKE ENTERPRISE



TURNPIKE

TPO Project No: **TP4410673**
 LRTP Ref.:
 County: MIAMI-DADE
 Roadway ID:
 Lanes Exist:
 Lanes Improved:
 Lanes Added:
 Project Length: 0.373
 District: 6

Project Description: **DOLPHIN STADIUM INTERCHNAGE (SR 91 MP 2X) - BARRIER WALL MODIFICATION**
 Type of Work: **CONSTRUCT SPECIAL STRUCTURE**

		Proposed Funding (in \$000s)							
PHASE :	Funding Source	<2026	2025 - 2026	2026 - 2027	2027 - 2028	2028 - 2029	2029 - 2030	>2030	All Years
	PKYR	2	2	0	0	0	0	0	4
PRELIMINARY ENGINEERING	Total	2	2	0	0	0	0	0	4

RESPONSIBLE AGENCY: FDOT

Item Segment TOTAL ALL Years ALL Phases: \$40
 Item Number: 441067 Item TOTAL ALL Years ALL Phases All Segments: \$9,194

TPO Project No: **TP4410674**
 LRTP Ref.:
 County: MIAMI-DADE
 Roadway ID:
 Lanes Exist:
 Lanes Improved:
 Lanes Added:
 Project Length: 2.511
 District: 6

Project Description: **DOLPHIN STADIUM INTERCHNAGE (SR 91 MP 2X) - LIGHTING IMPROVEMENTS**
 Type of Work: **LIGHTING**

		Proposed Funding (in \$000s)							
PHASE :	Funding Source	<2026	2025 - 2026	2026 - 2027	2027 - 2028	2028 - 2029	2029 - 2030	>2030	All Years
	PKYI	6	0	0	0	0	0	0	6

***Project is not funded in LRTP and will require a LRTP amendment.

***Project was funded in a previous TIP.

MIAMI-DADE TRANSPORTATION PLANNING ORGANIZATION
 TRANSPORTATION IMPROVEMENT PROGRAM
 FDOT TURNPIKE ENTERPRISE



TURNPIKE

TPO Project No: **TP4410674**
 LRTP Ref.:
 County: MIAMI-DADE
 Roadway ID:
 Lanes Exist:
 Lanes Improved:
 Lanes Added:
 Project Length: 2.511
 District: 6

Project Description: **DOLPHIN STADIUM INTERCHNAGE (SR 91 MP 2X) - LIGHTING IMPROVEMENTS**

Type of Work: **LIGHTING**

PHASE :		Proposed Funding (in \$000s)							All Years
		<2026	2025 - 2026	2026 - 2027	2027 - 2028	2028 - 2029	2029 - 2030	>2030	
CONSTRUCTION	PKYR	1,058	0	0	0	0	0	0	1,058
	Total	1,064	0	0	0	0	0	0	1,064
PRELIMINARY ENGINEERING	PKYI	47	0	0	0	0	0	0	47
	PKYR	245	2	0	0	0	0	0	247
	Total	292	2	0	0	0	0	0	294

RESPONSIBLE AGENCY: **FDOT**

Item Number: **441067**

Item Segment TOTAL ALL Years ALL Phases: **\$1,358**

Item TOTAL ALL Years ALL Phases All Segments: **\$9,194**

***Project is not funded in LRTP and will require a LRTP amendment.

***Project was funded in a previous TIP.

MIAMI-DADE TRANSPORTATION PLANNING ORGANIZATION
 TRANSPORTATION IMPROVEMENT PROGRAM
 FDOT TURNPIKE ENTERPRISE



TURNPIKE

TPO Project No: **TP4426201**
 LRTP Ref.: 07-38
 County: MIAMI-DADE
 Roadway ID: 87471257
 Lanes Exist: 1
 Lanes Improved:
 Lanes Added:
 Project Length: 1.403
 District: 6

Project Description: **SNAPPER CREEK SERVICE PLAZA - GENERAL IMPROVEMENTS (MP 19)**

Type of Work: **REST AREA**

PHASE :		Proposed Funding (in \$000s)							All Years
		<2026	2025 - 2026	2026 - 2027	2027 - 2028	2028 - 2029	2029 - 2030	>2030	
CONSTRUCTION	PKYI	29	0	13,107	0	0	0	0	13,136
	Total	29	0	13,107	0	0	0	0	13,136
ENVIRONMENTAL	PKYI	0	20	0	0	0	0	0	20
	Total	0	20	0	0	0	0	0	20
PROJECT DEVELOPMENT AND ENVIRONMENTAL	PKYI	206	0	0	0	0	0	0	206
	Total	206	0	0	0	0	0	0	206
PRELIMINARY ENGINEERING	PKYI	1,852	102	0	0	0	0	0	1,954
	Total	1,852	102	0	0	0	0	0	1,954

RESPONSIBLE AGENCY: FDOT

Item Segment TOTAL ALL Years ALL Phases: **\$15,316**
 Item Number: 442620 Item TOTAL ALL Years ALL Phases All Segments: **\$15,316**

***Project is not funded in LRTP and will require a LRTP amendment.

***Project was funded in a previous TIP.

MIAMI-DADE TRANSPORTATION PLANNING ORGANIZATION
 TRANSPORTATION IMPROVEMENT PROGRAM
 FDOT TURNPIKE ENTERPRISE



TURNPIKE

TPO Project No: **TP4429228**
 LRTP Ref.:
 County: **MIAMI-DADE**
 Roadway ID:
 Lanes Exist:
 Lanes Improved:
 Lanes Added:
 Project Length: **0.710**
 District: **6**

Project Description: **SNAPPER CREEK SERVICE PLAZA (HEFT MP 19) - OVERSIGHT OF REPAIR WORK**
 Type of Work: **REST AREA**

		Proposed Funding (in \$000s)							
PHASE :	Funding Source	<2026	2025 - 2026	2026 - 2027	2027 - 2028	2028 - 2029	2029 - 2030	>2030	All Years
		1	0	0	0	0	0	0	1
CONSTRUCTION	Total	1	0	0	0	0	0	0	1
		8	0	0	0	0	0	0	8
PRELIMINARY ENGINEERING	Total	8	0	0	0	0	0	0	8

RESPONSIBLE AGENCY: **FDOT**

Item Segment **TOTAL ALL Years ALL Phases:** **\$9**
 Item Number: **442922** Item **TOTAL ALL Years ALL Phases All Segments:** **\$9**

TPO Project No: **TP4437471**
 LRTP Ref.:
 County: **MIAMI-DADE**
 Roadway ID:
 Lanes Exist:
 Lanes Improved:
 Lanes Added:
 Project Length: **2.132**
 District: **6**

Project Description: **SR 924 GRATIGNY WEST EXTENSION TO HEFT (SR 821)**
 Type of Work: **INTERCHANGE (NEW)**

		Proposed Funding (in \$000s)							
PHASE :	Funding Source	<2026	2025 - 2026	2026 - 2027	2027 - 2028	2028 - 2029	2029 - 2030	>2030	All Years
	PKYI	4,229	5	0	0	0	0	0	4,234
CONSTRUCTION	Total	4,229	5	0	0	0	0	0	4,234

***Project is not funded in LRTP and will require a LRTP amendment.

***Project was funded in a previous TIP.

MIAMI-DADE TRANSPORTATION PLANNING ORGANIZATION
 TRANSPORTATION IMPROVEMENT PROGRAM
 FDOT TURNPIKE ENTERPRISE



TURNPIKE

TPO Project No: **TP4437471**
 LRTP Ref.:
 County: MIAMI-DADE
 Roadway ID:
 Lanes Exist:
 Lanes Improved:
 Lanes Added:
 Project Length: 2.132
 District: 6

Project Description: **SR 924 GRATIGNY WEST EXTENSION TO HEFT (SR 821)**

Type of Work: **INTERCHANGE (NEW)**

		Proposed Funding (in \$000s)							
PHASE :	Funding Source	<2026	2025 - 2026	2026 - 2027	2027 - 2028	2028 - 2029	2029 - 2030	>2030	All Years
	PKYI	0	0	0	0	0	0	0	0
PROJECT DEVELOPMENT AND ENVIRONMENTAL	Total	0	0	0	0	0	0	0	0

RESPONSIBLE AGENCY: FDOT

Item Number: 443747

Item Segment TOTAL ALL Years ALL Phases: \$4,234
 Item TOTAL ALL Years ALL Phases All Segments: \$4,234

***Project is not funded in LRTP and will require a LRTP amendment.

***Project was funded in a previous TIP.

MIAMI-DADE TRANSPORTATION PLANNING ORGANIZATION
TRANSPORTATION IMPROVEMENT PROGRAM
FDOT TURNPIKE ENTERPRISE



TURNPIKE

TPO Project No: **TP4437901**
 LRTP Ref.:
 County: MIAMI-DADE
 Roadway ID:
 Lanes Exist:
 Lanes Improved:
 Lanes Added:
 Project Length: 0.500
 District: 6

Project Description: **HEFT WIDENING NW106 TO I75-DIVERGING DIAMOND INTERCHANGE NW 170 STREET**

Type of Work: **INTERCHANGE (NEW)**

		Proposed Funding (in \$000s)							
PHASE :	Funding Source	<2026	2025 - 2026	2026 - 2027	2027 - 2028	2028 - 2029	2029 - 2030	>2030	All Years
	PKYI	9,929	154	0	0	0	0	0	10,083
CONSTRUCTION	Total	9,929	154	0	0	0	0	0	10,083
	PKYI	1	0	0	0	0	0	0	1
PRELIMINARY ENGINEERING	Total	1	0	0	0	0	0	0	1

RESPONSIBLE AGENCY: FDOT

Item Segment TOTAL ALL Years ALL Phases: **\$10,084**
 Item Number: **443790** Item TOTAL ALL Years ALL Phases All Segments: **\$19,512**

TPO Project No: **TP4437902**
 LRTP Ref.:
 County: MIAMI-DADE
 Roadway ID:
 Lanes Exist:
 Lanes Improved:
 Lanes Added:
 Project Length: 0.500
 District: 6

Project Description: **NB SR 821 TO NW 107 AVENUE BUTTON-HOOK & NW 107 AVENUE TO NB SR 821 FLYOVER**

Type of Work: **INTERCHANGE RAMP (NEW)**

		Proposed Funding (in \$000s)							
PHASE :	Funding Source	<2026	2025 - 2026	2026 - 2027	2027 - 2028	2028 - 2029	2029 - 2030	>2030	All Years
	PKYI	9,272	15	0	0	0	0	0	9,287
CONSTRUCTION	Total	9,272	15	0	0	0	0	0	9,287

***Project is not funded in LRTP and will require a LRTP amendment.

***Project was funded in a previous TIP.

MIAMI-DADE TRANSPORTATION PLANNING ORGANIZATION
 TRANSPORTATION IMPROVEMENT PROGRAM
 FDOT TURNPIKE ENTERPRISE



TURNPIKE

TPO Project No: **TP4437902**
 LRTP Ref.:
 County: MIAMI-DADE
 Roadway ID:
 Lanes Exist:
 Lanes Improved:
 Lanes Added:
 Project Length: 0.500
 District: 6

Project Description: **NB SR 821 TO NW 107 AVENUE BUTTON-HOOK & NW 107 AVENUE TO NB SR 821 FLYOVER**
 Type of Work: **INTERCHANGE RAMP (NEW)**

		Proposed Funding (in \$000s)							
PHASE :	Funding Source	<2026	2025 - 2026	2026 - 2027	2027 - 2028	2028 - 2029	2029 - 2030	>2030	All Years
	PKYI	139	0	0	0	0	0	0	139
PROJECT DEVELOPMENT AND ENVIRONMENTAL	Total	139	0	0	0	0	0	0	139
	PKYI	2	0	0	0	0	0	0	2
PRELIMINARY ENGINEERING	Total	2	0	0	0	0	0	0	2

RESPONSIBLE AGENCY: FDOT

Item Segment TOTAL ALL Years ALL Phases: **\$9,428**
 Item Number: 443790 Item TOTAL ALL Years ALL Phases All Segments: **\$19,512**

TPO Project No: **TP4438801**
 LRTP Ref.:
 County: MIAMI-DADE
 Roadway ID:
 Lanes Exist:
 Lanes Improved:
 Lanes Added:
 Project Length: 0.710
 District: 6

Project Description: **LIGHTING RENOVATIONS TO FHP PARKING LOT AT SNAPPER CREEK PLAZA (MP 19)**
 Type of Work: **REST AREA**

		Proposed Funding (in \$000s)							
PHASE :	Funding Source	<2026	2025 - 2026	2026 - 2027	2027 - 2028	2028 - 2029	2029 - 2030	>2030	All Years
	PKYI	48	0	0	0	0	0	0	48

***Project is not funded in LRTP and will require a LRTP amendment.

***Project was funded in a previous TIP.

MIAMI-DADE TRANSPORTATION PLANNING ORGANIZATION
 TRANSPORTATION IMPROVEMENT PROGRAM
 FDOT TURNPIKE ENTERPRISE



TURNPIKE

TPO Project No: **TP4438801**
 LRTP Ref.:
 County: **MIAMI-DADE**
 Roadway ID:
 Lanes Exist:
 Lanes Improved:
 Lanes Added:
 Project Length: **0.710**
 District: **6**

Project Description: **LIGHTING RENOVATIONS TO FHP
 PARKING LOT** **AT SNAPPER CREEK PLAZA
 (MP 19)**

Type of Work: **REST AREA**

PHASE :		Proposed Funding (in \$000s)							All Years
		<2026	2025 - 2026	2026 - 2027	2027 - 2028	2028 - 2029	2029 - 2030	>2030	
	Funding Source								
	PKYR	893	0	0	0	0	0	0	893
CONSTRUCTION	Total	941	0	0	0	0	0	0	941
	PKYI	132	2	0	0	0	0	0	134
	PKYR	311	0	0	0	0	0	0	311
PRELIMINARY ENGINEERING	Total	443	2	0	0	0	0	0	445

RESPONSIBLE AGENCY: **FDOT**

Item Number: **443880**

Item Segment TOTAL ALL Years ALL Phases: **\$1,386**

Item TOTAL ALL Years ALL Phases All Segments: **\$1,386**

***Project is not funded in LRTP and will require a LRTP amendment.

***Project was funded in a previous TIP.

MIAMI-DADE TRANSPORTATION PLANNING ORGANIZATION
 TRANSPORTATION IMPROVEMENT PROGRAM
 FDOT TURNPIKE ENTERPRISE



TURNPIKE

TPO Project No: **TP4438821**
 LRTP Ref.: 07-38
 County: MIAMI-DADE
 Roadway ID:
 Lanes Exist:
 Lanes Improved:
 Lanes Added:
 Project Length: 16.000
 District: 6

Project Description: **TURNPIKE EXTENSION (SR 821)
 MANAGED LANE IMPLEMENTATION (MP
 4-20)**
 Type of Work: **MISCELLANEOUS CONSTRUCTION**

		Proposed Funding (in \$000s)							
PHASE :	Funding Source	<2026	2025 - 2026	2026 - 2027	2027 - 2028	2028 - 2029	2029 - 2030	>2030	All Years
	PKYI	10	1	0	0	0	0	0	11
CONSTRUCTION	Total	10	1	0	0	0	0	0	11
	PKYI	282	1	0	0	0	0	0	283
PRELIMINARY ENGINEERING	Total	282	1	0	0	0	0	0	283

RESPONSIBLE AGENCY: FDOT

Item Segment TOTAL ALL Years ALL Phases: **\$294**
 Item Number: 443882 Item TOTAL ALL Years ALL Phases All Segments: **\$2,407**

TPO Project No: **TP4438822**
 LRTP Ref.: 07-38
 County: MIAMI-DADE
 Roadway ID:
 Lanes Exist:
 Lanes Improved:
 Lanes Added:
 Project Length: 7.000
 District: 6

Project Description: **TURNPIKE EXTENSION (SR 821)
 MANAGED LANE IMPLEMENTATION (MP
 20-27)**
 Type of Work: **MISCELLANEOUS CONSTRUCTION**

		Proposed Funding (in \$000s)							
PHASE :	Funding Source	<2026	2025 - 2026	2026 - 2027	2027 - 2028	2028 - 2029	2029 - 2030	>2030	All Years
	PKYI	821	0	0	0	0	0	0	821
CONSTRUCTION	Total	821	0	0	0	0	0	0	821

***Project is not funded in LRTP and will require a LRTP amendment.

***Project was funded in a previous TIP.

MIAMI-DADE TRANSPORTATION PLANNING ORGANIZATION
 TRANSPORTATION IMPROVEMENT PROGRAM
 FDOT TURNPIKE ENTERPRISE



TURNPIKE

TPO Project No: **TP4438822**
 LRTP Ref.: 07-38
 County: MIAMI-DADE
 Roadway ID:
 Lanes Exist:
 Lanes Improved:
 Lanes Added:
 Project Length: 7.000
 District: 6

Project Description: **TURNPIKE EXTENSION (SR 821)
 MANAGED LANE IMPLEMENTATION (MP
 20-27)**
 Type of Work: **MISCELLANEOUS CONSTRUCTION**

		Proposed Funding (in \$000s)							
PHASE :	Funding Source	<2026	2025 - 2026	2026 - 2027	2027 - 2028	2028 - 2029	2029 - 2030	>2030	All Years
	PKYI	446	1	0	0	0	0	0	447
PRELIMINARY ENGINEERING	Total	446	1	0	0	0	0	0	447

RESPONSIBLE AGENCY: FDOT

Item Number: 443882
 Item Segment TOTAL ALL Years ALL Phases: \$1,268
 Item TOTAL ALL Years ALL Phases All Segments: \$2,407

***Project is not funded in LRTP and will require a LRTP amendment.

***Project was funded in a previous TIP.

MIAMI-DADE TRANSPORTATION PLANNING ORGANIZATION
TRANSPORTATION IMPROVEMENT PROGRAM
FDOT TURNPIKE ENTERPRISE



TURNPIKE

TPO Project No: **TP4438823**
 LRTP Ref.: 07-38
 County: MIAMI-DADE
 Roadway ID: 87471000
 Lanes Exist: 3
 Lanes Improved:
 Lanes Added:
 Project Length: 13.150
 District: 6

Project Description: **TURNPIKE EXTENSION (SR821) THRU LANE IMPLEMENTATION (MP 27-40.2)**

Type of Work: **MISCELLANEOUS CONSTRUCTION**

		Proposed Funding (in \$000s)							
PHASE :	Funding Source	<2026	2025 - 2026	2026 - 2027	2027 - 2028	2028 - 2029	2029 - 2030	>2030	All Years
	PKYI	2	339	0	0	0	0	0	341
PRELIMINARY ENGINEERING	Total	2	339	0	0	0	0	0	341

RESPONSIBLE AGENCY: FDOT

Item Segment TOTAL ALL Years ALL Phases: **\$341**

Item Number: 443882 Item TOTAL ALL Years ALL Phases All Segments: **\$2,407**

TPO Project No: **TP4438825**
 LRTP Ref.: 07-38
 County: MIAMI-DADE
 Roadway ID:
 Lanes Exist:
 Lanes Improved:
 Lanes Added:
 Project Length: 16.000
 District: 6

Project Description: **TURNPIKE EXTENSION (SR 821) THERMOPLASTIC FOR MANAGED LANE IMPLEMENTATION (MP 4-20)**

Type of Work: **SIGNING/PAVEMENT MARKINGS**

		Proposed Funding (in \$000s)							
PHASE :	Funding Source	<2026	2025 - 2026	2026 - 2027	2027 - 2028	2028 - 2029	2029 - 2030	>2030	All Years
	PKYI	21	19	0	0	0	0	0	40
CONSTRUCTION	Total	21	19	0	0	0	0	0	40

RESPONSIBLE AGENCY: FDOT

Item Segment TOTAL ALL Years ALL Phases: **\$40**

Item Number: 443882 Item TOTAL ALL Years ALL Phases All Segments: **\$2,407**

***Project is not funded in LRTP and will require a LRTP amendment.

***Project was funded in a previous TIP.

MIAMI-DADE TRANSPORTATION PLANNING ORGANIZATION
 TRANSPORTATION IMPROVEMENT PROGRAM
 FDOT TURNPIKE ENTERPRISE



TURNPIKE

TPO Project No: **TP4438826**
 LRTP Ref.: 07-38
 County: MIAMI-DADE
 Roadway ID:
 Lanes Exist:
 Lanes Improved:
 Lanes Added:
 Project Length: 16.000
 District: 6

Project Description: **TURNPIKE EXTENSION (SR 821) SIGNING IMPROVEMENTS FOR MANAGED LANE IMPLEMENTATION**

Type of Work: **OVERHEAD SIGNING**

		Proposed Funding (in \$000s)							
PHASE :	Funding Source	<2026	2025 - 2026	2026 - 2027	2027 - 2028	2028 - 2029	2029 - 2030	>2030	All Years
	PKYI	407	52	0	0	0	0	0	459
CONSTRUCTION	Total	407	52	0	0	0	0	0	459
	PKYI	0	5	0	0	0	0	0	5
PRELIMINARY ENGINEERING	Total	0	5	0	0	0	0	0	5

RESPONSIBLE AGENCY: FDOT

Item Segment TOTAL ALL Years ALL Phases: **\$464**
 Item Number: 443882 Item TOTAL ALL Years ALL Phases All Segments: **\$2,407**

TPO Project No: **TP4441111**
 LRTP Ref.: 07-38
 County: MIAMI-DADE
 Roadway ID: 87471000
 Lanes Exist: 3
 Lanes Improved: 3
 Lanes Added:
 Project Length: 5.387
 District: 6

Project Description: **WIDEN TURNPIKE (SR 821) (MP 3-7) (4 TO 6 LANES) CAMPBELL DRIVE 6 LANES) FROM CAMPBELL DRIVE TO TALLAHASSEE ROAD**

Type of Work: **ADD LANES & RECONSTRUCT**

		Proposed Funding (in \$000s)							
PHASE :	Funding Source	<2026	2025 - 2026	2026 - 2027	2027 - 2028	2028 - 2029	2029 - 2030	>2030	All Years
	PKBD	0	129,390	0	0	0	0	0	129,390
	PKYI	62	4	0	0	0	0	0	66

***Project is not funded in LRTP and will require a LRTP amendment.

***Project was funded in a previous TIP.

MIAMI-DADE TRANSPORTATION PLANNING ORGANIZATION
 TRANSPORTATION IMPROVEMENT PROGRAM
 FDOT TURNPIKE ENTERPRISE



TURNPIKE

TPO Project No: **TP4441111**
 LRTP Ref.: 07-38
 County: MIAMI-DADE
 Roadway ID: 87471000
 Lanes Exist: 3
 Lanes Improved: 3
 Lanes Added:
 Project Length: 5.387
 District: 6

Project Description: **WIDEN TURNPIKE (SR 821) (MP 3-7) (4 CAMPBELL DRIVE TO 6 LANES) 6 LANES) FROM CAMPBELL DRIVE TO TALLAHASSEE ROAD**

Type of Work: **ADD LANES & RECONSTRUCT**

PHASE :		Proposed Funding (in \$000s)							
		Funding Source	<2026	2025 - 2026	2026 - 2027	2027 - 2028	2028 - 2029	2029 - 2030	>2030
CONSTRUCTION	Total	62	129,394	0	0	0	0	0	129,456
	PKYI	0	10	0	0	0	0	0	10
ENVIRONMENTAL	Total	0	10	0	0	0	0	0	10
	PKYI	8,537	31	0	0	0	0	0	8,568
PRELIMINARY ENGINEERING	Total	8,537	31	0	0	0	0	0	8,568

RESPONSIBLE AGENCY: FDOT

Item Segment TOTAL ALL Years ALL Phases: \$138,034
 Item Number: 444111
 Item TOTAL ALL Years ALL Phases All Segments: \$138,034

***Project is not funded in LRTP and will require a LRTP amendment.

***Project was funded in a previous TIP.

MIAMI-DADE TRANSPORTATION PLANNING ORGANIZATION
 TRANSPORTATION IMPROVEMENT PROGRAM
 FDOT TURNPIKE ENTERPRISE



TURNPIKE

TPO Project No: **TP4449811**
 LRTP Ref.:
 County: MIAMI-DADE
 Roadway ID:
 Lanes Exist:
 Lanes Improved:
 Lanes Added:
 Project Length: 1.000
 District: 6

Project Description: **SR 821 / HEFT & SW 120 STREET INTERCHNAGE - PD&E FOR IMPROVEMENTS & WIDENING OF SW 120 ST**
 Type of Work: **PD&E/EMO STUDY**

		Proposed Funding (in \$000s)							
PHASE :	Funding Source	<2026	2025 - 2026	2026 - 2027	2027 - 2028	2028 - 2029	2029 - 2030	>2030	All Years
	PKYI	218	1	0	0	0	0	0	219
PROJECT DEVELOPMENT AND ENVIRONMENTAL	Total	218	1	0	0	0	0	0	219

RESPONSIBLE AGENCY: FDOT

Item Segment TOTAL ALL Years ALL Phases: **\$219**
 Item Number: 444981
 Item TOTAL ALL Years ALL Phases All Segments: **\$219**

TPO Project No: **TP4459841**
 LRTP Ref.:
 County: MIAMI-DADE
 Roadway ID:
 Lanes Exist:
 Lanes Improved:
 Lanes Added:
 Project Length: 0.450
 District: 6

Project Description: **GOLDEN GLADES TRUCK TRAVEL CENTER**
 Type of Work: **MODAL SYSTEMS PLANNING**

		Proposed Funding (in \$000s)							
PHASE :	Funding Source	<2026	2025 - 2026	2026 - 2027	2027 - 2028	2028 - 2029	2029 - 2030	>2030	All Years
	ACFP	0	1	0	0	0	0	0	1
	DDR	50	0	0	0	0	0	0	50
	DIH	3	0	0	0	0	0	0	3
	DS	41	0	0	0	0	0	0	41

***Project is not funded in LRTP and will require a LRTP amendment.

***Project was funded in a previous TIP.

MIAMI-DADE TRANSPORTATION PLANNING ORGANIZATION
 TRANSPORTATION IMPROVEMENT PROGRAM
 FDOT TURNPIKE ENTERPRISE



TURNPIKE

TPO Project No: **TP4459841**
 LRTP Ref.:
 County: MIAMI-DADE
 Roadway ID:
 Lanes Exist:
 Lanes Improved:
 Lanes Added:
 Project Length: 0.450
 District: 6

Project Description: **GOLDEN GLADES TRUCK TRAVEL CENTER**

Type of Work: **MODAL SYSTEMS PLANNING**

		Proposed Funding (in \$000s)							
PHASE :	Funding Source	<2026	2025 - 2026	2026 - 2027	2027 - 2028	2028 - 2029	2029 - 2030	>2030	All Years
	NFP	1,941	254	0	0	0	0	0	2,195
PRELIMINARY ENGINEERING	Total	2,035	255	0	0	0	0	0	2,290

RESPONSIBLE AGENCY: FDOT

Item Segment TOTAL ALL Years ALL Phases: **\$2,290**
 Item Number: 445984 Item TOTAL ALL Years ALL Phases All Segments: **\$2,290**

TPO Project No: **TP4473511**
 LRTP Ref.:
 County: MIAMI-DADE
 Roadway ID:
 Lanes Exist:
 Lanes Improved:
 Lanes Added:
 Project Length:
 District: 6

Project Description: **SR 826 / PALMETTO EXPRESSWAY - SKETCH LEVEL T&R** **SR 836** **I-75**

Type of Work: **PD&E/EMO STUDY**

		Proposed Funding (in \$000s)							
PHASE :	Funding Source	<2026	2025 - 2026	2026 - 2027	2027 - 2028	2028 - 2029	2029 - 2030	>2030	All Years
	DS	260	0	0	0	0	0	0	260

***Project is not funded in LRTP and will require a LRTP amendment.

***Project was funded in a previous TIP.

MIAMI-DADE TRANSPORTATION PLANNING ORGANIZATION
 TRANSPORTATION IMPROVEMENT PROGRAM
 FDOT TURNPIKE ENTERPRISE



TURNPIKE

TPO Project No: **TP4473511**
 LRTP Ref.:
 County: MIAMI-DADE
 Roadway ID:
 Lanes Exist:
 Lanes Improved:
 Lanes Added:
 Project Length:
 District: 6

Project Description: **SR 826 / PALMETTO EXPRESSWAY - SR 836 I-75**
 Sketch Level T&R
 Type of Work: **PD&E/EMO STUDY**

		Proposed Funding (in \$000s)							
PHASE :	Funding Source	<2026	2025 - 2026	2026 - 2027	2027 - 2028	2028 - 2029	2029 - 2030	>2030	All Years
	PKYI	13	4	0	0	0	0	0	17
PROJECT DEVELOPMENT AND ENVIRONMENTAL	Total	273	4	0	0	0	0	0	277

RESPONSIBLE AGENCY: FDOT

Item Segment TOTAL ALL Years ALL Phases: **\$277**
 Item Number: 447351 Item TOTAL ALL Years ALL Phases All Segments: **\$277**

TPO Project No: **TP4485351**
 LRTP Ref.:
 County: MIAMI-DADE
 Roadway ID:
 Lanes Exist:
 Lanes Improved:
 Lanes Added:
 Project Length: 0.100
 District: 6

Project Description: **CORAL REEF MICROWAVENUE TOWER SITE ITS RELOCATION (SR 821, MP 16)**
 Type of Work: **ITS COMMUNICATION SYSTEM**

		Proposed Funding (in \$000s)							
PHASE :	Funding Source	<2026	2025 - 2026	2026 - 2027	2027 - 2028	2028 - 2029	2029 - 2030	>2030	All Years
	PKYI	52	0	0	0	0	0	0	52

***Project is not funded in LRTP and will require a LRTP amendment.

***Project was funded in a previous TIP.

MIAMI-DADE TRANSPORTATION PLANNING ORGANIZATION
 TRANSPORTATION IMPROVEMENT PROGRAM
 FDOT TURNPIKE ENTERPRISE



TURNPIKE

TPO Project No: **TP4485351**
 LRTP Ref.:
 County: MIAMI-DADE
 Roadway ID:
 Lanes Exist:
 Lanes Improved:
 Lanes Added:
 Project Length: 0.100
 District: 6

Project Description: **CORAL REEF MICROWAVENUE TOWER
 SITE ITS RELOCATION (SR 821, MP 16)**

Type of Work: **ITS COMMUNICATION SYSTEM**

PHASE :		Proposed Funding (in \$000s)							All Years
		<2026	2025 - 2026	2026 - 2027	2027 - 2028	2028 - 2029	2029 - 2030	>2030	
	Funding Source								
	PKYR	222	60	0	0	0	0	0	282
CONSTRUCTION	Total	274	60	0	0	0	0	0	334
	PKYI	41	0	0	0	0	0	0	41
	PKYR	63	0	0	0	0	0	0	63
PRELIMINARY ENGINEERING	Total	104	0	0	0	0	0	0	104

RESPONSIBLE AGENCY: **FDOT**

Item Number: **448535**

Item Segment TOTAL ALL Years ALL Phases: **\$438**

Item TOTAL ALL Years ALL Phases All Segments: **\$438**

***Project is not funded in LRTP and will require a LRTP amendment.

***Project was funded in a previous TIP.

MIAMI-DADE TRANSPORTATION PLANNING ORGANIZATION
 TRANSPORTATION IMPROVEMENT PROGRAM
 FDOT TURNPIKE ENTERPRISE



TURNPIKE

TPO Project No: **TP4503941**
 LRTP Ref.:
 County: MIAMI-DADE
 Roadway ID:
 Lanes Exist:
 Lanes Improved:
 Lanes Added:
 Project Length: 3.508
 District: 6

Project Description: **TSM&O STUDY FOR SR 821 US-1/S OF PALM DRIVE CAMPBELL DRIVE**
 Type of Work: **PD&E/EMO STUDY**

		Proposed Funding (in \$000s)							
PHASE :	Funding Source	<2026	2025 - 2026	2026 - 2027	2027 - 2028	2028 - 2029	2029 - 2030	>2030	All Years
	PKYI	374	1	0	0	0	0	0	375
PROJECT DEVELOPMENT AND ENVIRONMENTAL	Total	374	1	0	0	0	0	0	375

RESPONSIBLE AGENCY: FDOT

Item Segment TOTAL ALL Years ALL Phases: **\$375**
 Item Number: 450394 Item TOTAL ALL Years ALL Phases All Segments: **\$375**

TPO Project No: **TP4509751**
 LRTP Ref.: 07-38
 County: MIAMI-DADE
 Roadway ID:
 Lanes Exist:
 Lanes Improved:
 Lanes Added:
 Project Length: 0.200
 District: 6

Project Description: **SR 821 - NEW ACCESS FOR BRIDGE (BR #870930) (MP 21.2)**
 Type of Work: **BRIDGE-REPAIR/REHABILITATION**

		Proposed Funding (in \$000s)							
PHASE :	Funding Source	<2026	2025 - 2026	2026 - 2027	2027 - 2028	2028 - 2029	2029 - 2030	>2030	All Years
	PKYI	2	0	0	0	0	0	0	2
	PKYR	0	280	0	0	0	0	0	280
CONSTRUCTION	Total	2	280	0	0	0	0	0	282
	PKYI	46	0	0	0	0	0	0	46

***Project is not funded in LRTP and will require a LRTP amendment.

***Project was funded in a previous TIP.

MIAMI-DADE TRANSPORTATION PLANNING ORGANIZATION
 TRANSPORTATION IMPROVEMENT PROGRAM
 FDOT TURNPIKE ENTERPRISE



TURNPIKE

TPO Project No: **TP4509751**
 LRTP Ref.: 07-38
 County: MIAMI-DADE
 Roadway ID:
 Lanes Exist:
 Lanes Improved:
 Lanes Added:
 Project Length: 0.200
 District: 6

Project Description: **SR 821 - NEW ACCESS FOR BRIDGE (BR #870930) (MP 21.2)**

Type of Work: **BRIDGE-REPAIR/REHABILITATION**

PHASE :		Proposed Funding (in \$000s)							All Years
		<2026	2025 - 2026	2026 - 2027	2027 - 2028	2028 - 2029	2029 - 2030	>2030	
	PKYR	4	100	0	0	0	0	0	104
PRELIMINARY ENGINEERING	Total	50	100	0	0	0	0	0	150

RESPONSIBLE AGENCY: FDOT

Item Number: 450975

Item Segment TOTAL ALL Years ALL Phases: \$432

Item TOTAL ALL Years ALL Phases All Segments: \$432

***Project is not funded in LRTP and will require a LRTP amendment.

***Project was funded in a previous TIP.

MIAMI-DADE TRANSPORTATION PLANNING ORGANIZATION
TRANSPORTATION IMPROVEMENT PROGRAM
FDOT TURNPIKE ENTERPRISE



TURNPIKE

TPO Project No: **TP4520871**
 LRTP Ref.:
 County: MIAMI-DADE
 Roadway ID:
 Lanes Exist:
 Lanes Improved:
 Lanes Added:
 Project Length: 2.364
 District: 6

Project Description: **TSM&O HEFT (SR821) INTERCHANGE IMPROVEMENTS SW 120 STREET (MP 19)**

Type of Work: **INTERCHANGE IMPROVEMENT**

PHASE :		Proposed Funding (in \$000s)							All Years
		<2026	2025 - 2026	2026 - 2027	2027 - 2028	2028 - 2029	2029 - 2030	>2030	
	PKYI	0	2	0	0	0	0	0	2
PRELIMINARY ENGINEERING	Total	0	2	0	0	0	0	0	2

RESPONSIBLE AGENCY: FDOT

Item Segment TOTAL ALL Years ALL Phases: **\$2**
 Item Number: 452087 Item TOTAL ALL Years ALL Phases All Segments: **\$2**

TPO Project No: **TP4521121**
 LRTP Ref.: 06-10
 County: MIAMI-DADE
 Roadway ID: 87471000
 Lanes Exist: 2
 Lanes Improved:
 Lanes Added:
 Project Length: 4.128
 District: 6

Project Description: **TSM&O MAINLINE (SR 821) SOUTH OF PALM DRIVE TO CAMPBELL DRIVE (MP 0 -2)**

Type of Work: **ADD AUXILIARY LANE(S)**

PHASE :		Proposed Funding (in \$000s)							All Years
		<2026	2025 - 2026	2026 - 2027	2027 - 2028	2028 - 2029	2029 - 2030	>2030	
	PKBD	0	0	0	0	39,906	0	0	39,906
	PKLF	0	0	0	0	2,192	0	0	2,192
	PKYI	23	0	0	0	2	0	0	25
CONSTRUCTION	Total	23	0	0	0	42,100	0	0	42,123

***Project is not funded in LRTP and will require a LRTP amendment.

***Project was funded in a previous TIP.

MIAMI-DADE TRANSPORTATION PLANNING ORGANIZATION
 TRANSPORTATION IMPROVEMENT PROGRAM
 FDOT TURNPIKE ENTERPRISE



TURNPIKE

TPO Project No: **TP4521121**
 LRTP Ref.: 06-10
 County: MIAMI-DADE
 Roadway ID: 87471000
 Lanes Exist: 2
 Lanes Improved:
 Lanes Added:
 Project Length: 4.128
 District: 6

Project Description: **TSM&O MAINLINE (SR 821) SOUTH OF PALM DRIVE TO CAMPBELL DRIVE (MP 0 -2)**
 Type of Work: **ADD AUXILIARY LANE(S)**

		Proposed Funding (in \$000s)							
PHASE :	Funding Source	<2026	2025 - 2026	2026 - 2027	2027 - 2028	2028 - 2029	2029 - 2030	>2030	All Years
	PKYI	3,344	105	0	0	0	0	0	3,449
PRELIMINARY ENGINEERING	Total	3,344	105	0	0	0	0	0	3,449

RESPONSIBLE AGENCY: FDOT

Item Number: 452112
 Item Segment TOTAL ALL Years ALL Phases: \$45,572
 Item TOTAL ALL Years ALL Phases All Segments: \$45,572

***Project is not funded in LRTP and will require a LRTP amendment.

***Project was funded in a previous TIP.

MIAMI-DADE TRANSPORTATION PLANNING ORGANIZATION
 TRANSPORTATION IMPROVEMENT PROGRAM
 FDOT TURNPIKE ENTERPRISE



TURNPIKE

TPO Project No: **TP4531081**
 LRTP Ref.: 07-38
 County: MIAMI-DADE
 Roadway ID: 87471000
 Lanes Exist: 4
 Lanes Improved: 4
 Lanes Added:
 Project Length: 0.800
 District: 6

Project Description: **SR 821 / TURPIKE EXT (MP 12.5 - 13.3), MIAMI-DADE COUNTY - SAFETY IMPROVEMENTS**
 Type of Work: **RESURFACING**

PHASE :		Proposed Funding (in \$000s)							All Years
		<2026	2025 - 2026	2026 - 2027	2027 - 2028	2028 - 2029	2029 - 2030	>2030	
CONSTRUCTION	PKYR	0	0	3,010	0	0	0	0	3,010
	Total	0	0	3,010	0	0	0	0	3,010
PROJECT DEVELOPMENT AND ENVIRONMENTAL	PKYR	91	0	0	0	0	0	0	91
	Total	91	0	0	0	0	0	0	91
PRELIMINARY ENGINEERING	PKYI	18	0	0	0	0	0	0	18
	PKYR	3	403	0	0	0	0	0	406
	Total	21	403	0	0	0	0	0	424

RESPONSIBLE AGENCY: FDOT

Item Number: 453108

Item Segment TOTAL ALL Years ALL Phases: \$3,525

Item TOTAL ALL Years ALL Phases All Segments: \$3,525

***Project is not funded in LRTP and will require a LRTP amendment.

***Project was funded in a previous TIP.

MIAMI-DADE TRANSPORTATION PLANNING ORGANIZATION
TRANSPORTATION IMPROVEMENT PROGRAM
FDOT TURNPIKE ENTERPRISE



TURNPIKE

TPO Project No: **TP4531581**
 LRTP Ref.:
 County: MIAMI-DADE
 Roadway ID:
 Lanes Exist:
 Lanes Improved:
 Lanes Added:
 Project Length: 6.450
 District: 6

Project Description: **WIDEN TURNPIKE (SR 821) (MP 5-11) (6 BISCAYNE DRIVE TO 8 LANES) FROM BISCAYNE DRIVE TO SW 216 STREET**

Type of Work: **ADD LANES & RECONSTRUCT**

PHASE :		Proposed Funding (in \$000s)							All Years
		<2026	2025 - 2026	2026 - 2027	2027 - 2028	2028 - 2029	2029 - 2030	>2030	
	PKYI	0	2	0	0	0	0	0	2
PRELIMINARY ENGINEERING	Total	0	2	0	0	0	0	0	2

RESPONSIBLE AGENCY: FDOT

Item Segment TOTAL ALL Years ALL Phases: **\$2**
 Item Number: 453158 Item TOTAL ALL Years ALL Phases All Segments: **\$2**

TPO Project No: **TP4537611**
 LRTP Ref.:
 County: MIAMI-DADE
 Roadway ID: 87000624
 Lanes Exist: 4
 Lanes Improved:
 Lanes Added:
 Project Length: 1.737
 District: 6

Project Description: **TSM&O TURNPIKE (SR821) SW 120 INTERCHANGE IMPROVEMENTS (MP 19)**

Type of Work: **INTERCHANGE IMPROVEMENT**

PHASE :		Proposed Funding (in \$000s)							All Years
		<2026	2025 - 2026	2026 - 2027	2027 - 2028	2028 - 2029	2029 - 2030	>2030	
	PKYI	0	2	0	0	0	0	0	2
PRELIMINARY ENGINEERING	Total	0	2	0	0	0	0	0	2

RESPONSIBLE AGENCY: FDOT

Item Segment TOTAL ALL Years ALL Phases: **\$2**
 Item Number: 453761 Item TOTAL ALL Years ALL Phases All Segments: **\$2**

***Project is not funded in LRTP and will require a LRTP amendment.

***Project was funded in a previous TIP.

MIAMI-DADE TRANSPORTATION PLANNING ORGANIZATION
 TRANSPORTATION IMPROVEMENT PROGRAM
 FDOT TURNPIKE ENTERPRISE



TURNPIKE

TPO Project No: **TP4537621**
 LRTP Ref.:
 County: MIAMI-DADE
 Roadway ID: 87471235
 Lanes Exist: 1
 Lanes Improved:
 Lanes Added:
 Project Length: 0.396
 District: 6

Project Description: **TSM&O TURNPIKE (SR821) SW 112 INTERCHANGE IMPROVEMENTS (MP 9)**

Type of Work: **INTERCHANGE IMPROVEMENT**

		Proposed Funding (in \$000s)							
PHASE :	Funding Source	<2026	2025 - 2026	2026 - 2027	2027 - 2028	2028 - 2029	2029 - 2030	>2030	All Years
	PKYI	10	2	0	0	0	0	0	12
PRELIMINARY ENGINEERING	Total	10	2	0	0	0	0	0	12

RESPONSIBLE AGENCY: FDOT

Item Segment TOTAL ALL Years ALL Phases: \$12
 Item Number: 453762
 Item TOTAL ALL Years ALL Phases All Segments: \$12

TPO Project No: **TP4538038**
 LRTP Ref.:
 County: MIAMI-DADE
 Roadway ID:
 Lanes Exist:
 Lanes Improved:
 Lanes Added:
 Project Length: 0.710
 District: 6

Project Description: **SNAPPER CREEK SERVICE PLAZA - CIRCULATION STUDY**

Type of Work: **REST AREA**

		Proposed Funding (in \$000s)							
PHASE :	Funding Source	<2026	2025 - 2026	2026 - 2027	2027 - 2028	2028 - 2029	2029 - 2030	>2030	All Years
	PKYI	0	2	0	0	0	0	0	2
PRELIMINARY ENGINEERING	Total	0	2	0	0	0	0	0	2

RESPONSIBLE AGENCY: FDOT

Item Segment TOTAL ALL Years ALL Phases: \$2
 Item Number: 453803
 Item TOTAL ALL Years ALL Phases All Segments: \$2

***Project is not funded in LRTP and will require a LRTP amendment.

***Project was funded in a previous TIP.

MIAMI-DADE TRANSPORTATION PLANNING ORGANIZATION
TRANSPORTATION IMPROVEMENT PROGRAM
FDOT TURNPIKE ENTERPRISE



TURNPIKE

TPO Project No: **TP4538141**
 LRTP Ref.:
 County: MIAMI-DADE
 Roadway ID: 87020000
 Lanes Exist: 6
 Lanes Improved:
 Lanes Added:
 Project Length: 0.717
 District: 6

Project Description: **SR 821 / TURPIKE - SCADA INSTALLATIONS**
 Type of Work: **ITS COMMUNICATION SYSTEM**

		Proposed Funding (in \$000s)							
PHASE :	Funding Source	<2026	2025 - 2026	2026 - 2027	2027 - 2028	2028 - 2029	2029 - 2030	>2030	All Years
	PKYI	2	2	0	0	0	0	0	4
PRELIMINARY ENGINEERING	Total	2	2	0	0	0	0	0	4

RESPONSIBLE AGENCY: FDOT

Item Segment TOTAL ALL Years ALL Phases: **\$4**
 Item Number: 453814 Item TOTAL ALL Years ALL Phases All Segments: **\$4**

TPO Project No: **TP4554431**
 LRTP Ref.:
 County: MIAMI-DADE
 Roadway ID:
 Lanes Exist:
 Lanes Improved:
 Lanes Added:
 Project Length: 1.243
 District: 6

Project Description: **SR 821 - COLL ROAD BRIDGE REPLACEMENTS OVER BLACK CREEK**
 Type of Work: **BRIDGE REPLACEMENT**

		Proposed Funding (in \$000s)							
PHASE :	Funding Source	<2026	2025 - 2026	2026 - 2027	2027 - 2028	2028 - 2029	2029 - 2030	>2030	All Years
	PKYR	0	2	0	0	0	0	0	2
PRELIMINARY ENGINEERING	Total	0	2	0	0	0	0	0	2

RESPONSIBLE AGENCY: FDOT

Item Segment TOTAL ALL Years ALL Phases: **\$2**
 Item Number: 455443 Item TOTAL ALL Years ALL Phases All Segments: **\$2**

***Project is not funded in LRTP and will require a LRTP amendment.

***Project was funded in a previous TIP.

MIAMI-DADE TRANSPORTATION PLANNING ORGANIZATION
 TRANSPORTATION IMPROVEMENT PROGRAM
 FDOT TURNPIKE ENTERPRISE



Yearly Totals	\$2,277,541	\$208,160	\$50,503	\$169,761	\$42,393	\$0	\$67,990	\$2,816,348
TURNPIKE					5 Year TIP Total			\$470,817

DRAFT

***Project is not funded in LRTP and will require a LRTP amendment.

***Project was funded in a previous TIP.



Miami-Dade Transportation Planning Organization

FISCAL YEARS 2026-2030



TRANSPORTATION IMPROVEMENT PROGRAM (TIP)

PART 2: 5-YEAR PROJECT LISTINGS MOVING MIAMI-DADE



PORT MIAMI





TIP • FISCAL YEARS 2025/2026 TO 2029/2030
PART 2: 5-YEAR PROJECT LISTING
MOVING MIAMI-DADE
GREATER MIAMI EXPRESSWAY AGENCY (GMX)

This section of the TIP focuses on the major mobility improvement projects programmed by the Greater Miami Expressway Agency (GMX) for the next five years. GMX was created under the 2023 Florida Statute which granted ownership, and control of the roads that constitute the expressway system in Miami-Dade County and portions of northeast Monroe County.

THE EXPRESSWAY AGENCY SYSTEM

The GMX System includes five (5) of the busiest and most important expressways in Miami-Dade County: Airport Expressway (SR 112); Dolphin Expressway (SR 836); Don Shula Expressway (SR 874); Snapper Creek Expressway (SR 878); and Gratigny Parkway (SR 924). It also includes NW 138th Street from US-27 to just east of NW 97th Avenue, the LeJeune Frontage Roads from SR 836 to Central Boulevard as well as portions of northeast Monroe County.

PROJECT FUNDING

GMX's primary source of revenue is the tolls collected on its five expressways. GMX does not receive any gas tax, property tax, sales tax, or any other source of revenue.

FY 2026-2030 TIP

Major projects included in the GMX FY 2026 - 2030 TIP are highlighted within the following pages. The projects have been organized by the following categories: Existing System Improvements and System Expansion.

PART 2: 5-YEAR PROJECT LISTING

EXISTING SYSTEM IMPROVEMENT PROJECTS

The following projects are categorized as Existing System Improvements in the current Five-Year TIP and include widening or reconstruction within an existing roadway segment:

PROJECT 11212-000 – SR 112 RAMP IMPROVEMENTS AT NW 37TH AVENUE

This project will construct a new partial interchange at SR 112 and NW 37th Avenue including signalization improvements at NW 37th Avenue. The project provides additional access to industrial hub with new traffic movements within the SR 112/NW 37th Avenue, will relieve congestion on LeJeune Road and NW 36th Street. It is estimated that more than 7,400 additional vehicles would utilize the corridor because of the completion of this project. Construction of this project is anticipated to begin in FY 2027 once the environmental document is completed. The total project cost is estimated at \$35.3 million.

PROJECT 11213-000 – SR 112 CORRIDOR ASSESSMENT

GMX will be funding the Project Development & Environment (PD&E) Study of the SR 112 Airport Expressway for the purpose of modernizing the corridor by bringing the bridges crossing SR 112 up to modern standards, improving safety and operational efficiency at the NW 22nd and NW 27th Avenue ramp connections, and improving safety and operational efficiency through the addition of roadway shoulders at locations where none exist. Final design and construction to be advanced once the PD&E is finalized and funding is available.

PROJECT 83611-001 – SR 836 / I-95 INTERCHANGE IMPROVEMENTS

GMX has partnered with FDOT to acquire right-of-way, design and build the SR 836 improvements from NW 17th Avenue to I-95 in conjunction with the FDOT's I-95/I-395 project. Improvements to SR 836 include both eastbound and westbound widening for operational optimization between NW 17th Avenue to I-95. Additionally, a new viaduct consisting of an elevated 4 lane structure to bypass traffic on the lower level of SR 836 will be provided to improve mobility and eliminate existing weaving conditions to and from Downtown Miami and Miami Beach.

Furthermore, the project will improve access to the Health District by eliminating the current weaving conditions created by southbound I-95 traffic to NW 14th Street and SR 836 mainline, and westbound mainline traffic trying to access the Heath District via NW 14th Street. The design-build contract was executed in July 2018 and completion is anticipated by FY 2029. The total cost for the GMX project is estimated at \$279.1 million.



PART 2: 5-YEAR PROJECT LISTING

PROJECT 83635-000 – SR 836 PD&E FROM WEST OF SR 826 TO EAST OF SR 923 / LEJEUNE ROAD

GMX will be funding the Project Development & Environment (PD&E) Study of the SR 836 Dolphin Expressway for the purpose of improving the multilane weaving from traffic entering the system from Flagler Street, NW 72nd Avenue and SR 826 exiting at NW 57th Avenue, with traffic continuing onto eastbound SR 836 mainline and MIA as well as lane balance. The Study will also include improving traffic operations on the SR 836 eastbound ramp to MIA. Final design and construction to be advanced once the PD&E is finalized and funding is available.

PROJECT 87413-000 – SR 874/SW 72ND STREET (SUNSET DRIVE) INTERCHANGE IMPROVEMENTS

This project will construct a new partial interchange at SR 874 and SW 72nd Street to provide access to SW 72nd Street from southbound SR 874 and to northbound SR 874 from SW 72nd Street to improve access to the expressway and reduce congestion at key intersections along SW 72nd Street. Design-build is anticipated to begin in FY 2026 once the environmental document is completed. The total project cost is estimated at \$32.8 million.

PROJECT 92408-001 – SR 924 PARTIAL INTERCHANGE AT NW 67TH AVENUE

This project will construct a new westbound on-ramp and off-ramp on SR 924 at NW 67th Avenue and new eastbound on-ramp from NW 67th Avenue. This partial interchange will provide congestion relief to Miami Lakes and Hialeah by providing additional traffic movements and access to SR 924 at NW 67th Avenue. It is estimated that over 5,000 additional vehicles will utilize the corridor after project completion. Design-build is anticipated to begin in FY 2026 once the environmental document is completed. Total cost is estimated at \$73.0 million.

PROJECT 83618-007 SR 836 WIDENING IN THE EASTBOUND AND WESTBOUND DIRECTION FROM HEFT TO EAST OF NW 97TH AVENUE

This project constructs an additional lane on SR 836 mainline from HEFT to 97th Avenue in both directions to harmonize with the existing lane configuration and tie into the newly completed SR 836 new ramp connections to the HEFT. The additional capacity along this segment will improve mobility and safety along the expressway. The final design for this project will begin in FY 2025. The total project cost including construction is \$49.3 million.

PART 2: 5-YEAR PROJECT LISTING

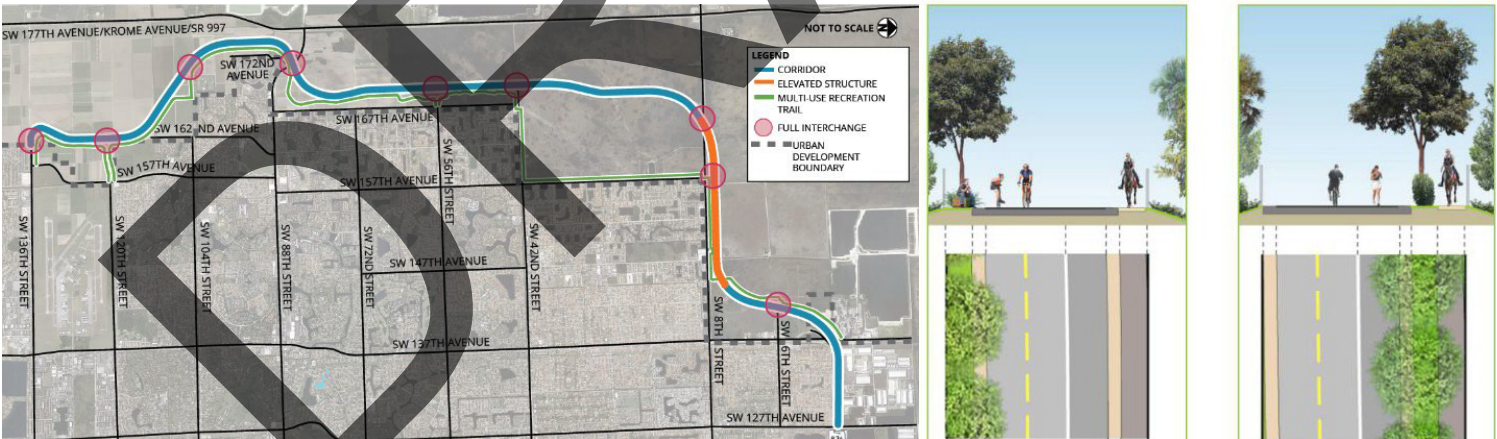
SYSTEM EXPANSION PROJECTS

The following projects are categorized as System Expansions in the current Five-Year TIP and include all construction of new roadway segments on new alignments adjacent to the existing system that will increase the total centerline miles of the system:

PROJECT 83618 – SR 836 SOUTHWEST EXTENSION/ KENDALL PARKWAY

As an initial phase of the project GMX is advancing the geotechnical investigation from NW 137th Avenue to SW 104th Street as well as the environmental site assessment from NW 137th Avenue to SW 56th Street in order to refine the cost estimate and obtain vital information on existing field conditions for future procurement of final design and construction services. GMX is also coordinating the required environmental permitting, mitigation and right-of-way acquisition program from willing sellers.

The ultimate project is a 14-mile multimodal corridor that will extend SR 836 from NW 137th Avenue to SW 136th Street and provide the residents in the southwestern portion of Miami-Dade County an alternate transportation option to improve travel conditions. The project is envisioned to include: Express bus service and park & ride facilities in the vicinity of SW 88th Street and SW 136th Street; a multi-use recreational trail for non-motorized transportation including walking and biking; a minimum of 1,000 acres of land for wetland preservation and creation that will be held in perpetuity; improvements to 137th Avenue, 157th Avenue, SW 88th Street and SW 104th Street to facilitate access. The improvements to local streets and portions of ramp connections will be contributions to Miami-Dade County. The start date for final design and construction for the mainline extension, multi-use recreational trail and transit stations is to be determined pending funding availability.

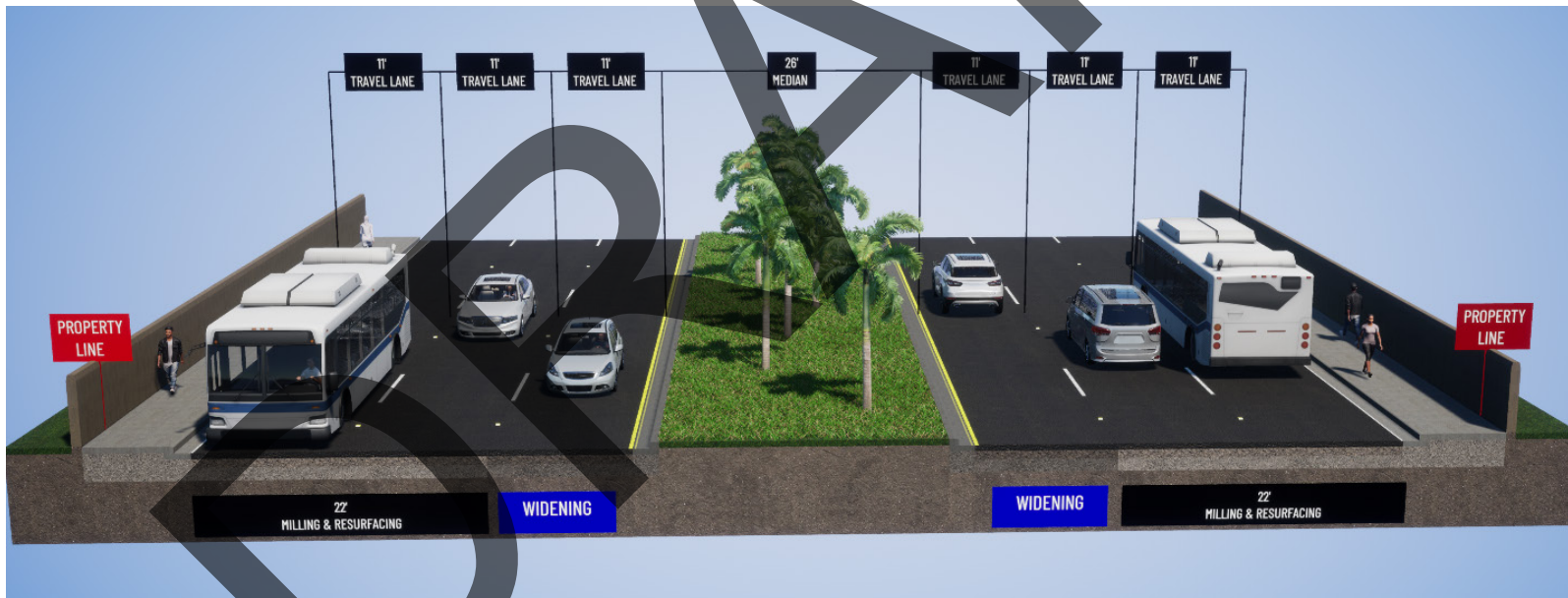


PART 2: 5-YEAR PROJECT LISTING

OTHERS

PROJECT 83618-009- WIDENING OF SW137TH AVENUE FROM 4-LANES TO 6-LANES

Miami-Dade County owns, operates and maintains SW 137th Avenue between SW 8th Street and SW 26th Street. The intent of this project is to correct an operational deficiency because the existing four lane configuration of this corridor does not match the lane configuration south and north of this segment (6-lane configuration), thus creating severe congestion for traffic entering or exiting the SR 836 Extension at the SW 137th Avenue terminus. The project will also correct an operational deficiency at the intersection of SW 137th Avenue and SW 8th Street, which causes severe traffic congestion for southbound traffic during peak hours. This project is an unfunded priority project in the 2040 Long Range Transportation Plan. Via resolution, GMX was tasked to fund, procure and manage the design and construction of this transportation infrastructure project which will improve traffic flow and alleviate traffic congestion in Miami-Dade County by providing better access to the SR 836 Extension on and off ramps at SW 137th Avenue. Final design is complete, and Construction is anticipated to begin in FY 2026. The total project cost is \$14.7 million.




MIAMI-DADE TRANSPORTATION PLANNING ORGANIZATION
 TRANSPORTATION IMPROVEMENT PROGRAM
 GREATER MIAMI EXPRESSWAY AGENCY



TPO Project No	Facility/Project Name	Length (miles)	Type of Work	L RTP Ref	Project Cost (\$000s)	Prior Years Cost (\$000s)							
Agency Project No	From /Location	To /Location	Status	See Footnote			Activity /Phase	Funding Source	2025 - 2026	2026 - 2027	2027 - 2028	2028 - 2029	2029 - 2030
Remarks /Comments													
XA11212	SR 112 (Airport Expressway)	0.0	Interchange Improvements	07-42	\$35,924	\$286			Proposed Funding (in \$000s)				
11212	SR 112 at NW 37 Avenue	0	In planning										
Operational Improvement, safety enhancement													
	ROW	GMX	4,536	8,424	0	0	0						
	PDE	GMX	1,964	1,250	0	0	0						
	DSB	GMX	0	943	16,223	1,698	0						
XA11213-000	SR 112 Corridor Modernization	4.1	PD&E		\$5,482	\$0			Proposed Funding (in \$000s)				
11213-000	Entrance to Miami International Airport	Interchange with NW 37th Avenue	In planning										
LRTP Amendment Required													
	PDE	GMX	2,686	2,193	603	0	0						
XA83611	SR 836 (Dolphin Expressway) / I-95	2.0	Double-decking, Widening and Operational Improvements	07-42	\$279,110	\$213,394			Proposed Funding (in \$000s)				
83611	SR 836 NW 17 Avenue at I-95	0	Design Build underway										
Project on LRTP - Page 6-12													
	ROW	GMX	778	0	0	0	0						
	DSB	GMX	25,000	20,000	15,000	4,939	0						
XA83618-007	SR 836 EB & WB Widening from HEFT to 97 Avenue	4.0	Roadway Widening		\$49,278	\$846			Proposed Funding (in \$000s)				
83618-007	HEFT	97th Avenue	Final design										
	PD	GMX	2,306	2,210	0	0	0						


Notes:

MIAMI-DADE TRANSPORTATION PLANNING ORGANIZATION
 TRANSPORTATION IMPROVEMENT PROGRAM
 GREATER MIAMI EXPRESSWAY AGENCY

TPO Project No	Facility/Project Name	Length (miles)	Type of Work	L RTP Ref	Project Cost (\$000s)	Prior Years Cost (\$000s)														
Agency Project No	From /Location	To /Location	Status	See Footnote			CST	GMX	11,418	27,667	4,831	0	0							
														Proposed Funding (in \$000s)						
							Activity /Phase	Funding Source	2025 - 2026	2026 - 2027	2027 - 2028	2028 - 2029	2029 - 2030							
XA83618-009	Widening of 137th Avenue from SW 8th Street to SW 26th Street	2.0	Roadway Widening																	
83618-009	SW 8th Street	SW 26th Street	Final design complete		\$14,705	\$1,263														
LRTP Amendment Required																				
														CST	GMX	3,495	8,468	1,479	0	0
XA83635-000	SR 836 Improvements from West of SR 826 to East of SR 924/Le Jeune Road	3.7	PD&E																	
83635-000	West of SR 826	East of SR 923/Le Jeune Road	In planning		\$3,879	\$0														
LRTP Amendment Required																				
														PDE	GMR	1,901	1,551	427	0	0
XA87413	SR-874 (Don Shula Expressway)/ SW 72 Street Interchange	0.5	New Interchange																	
87413	SW 874 at SW 72 Street	0	Planning underway	07-42	\$32,802	\$2,966														
Congestion Relief Project																				
														ROW	GMX	350	417	0	0	0
														PDE	GMX	1,609	300	0	0	0
														DSB	GMX	0	2,988	15,482	8,691	0
XA92408	SR 924 (Gratigny Parkway) Partial Interchange at NW 67 Avenue	0.0	Interchange Improvements																	
92408	SR 924 at NW 67 Avenue	0	PD&E Underway	07-42	\$72,980	\$2,956														
														ROW	GMX	3,319	10,970	300	0	0

Notes:

MIAMI-DADE TRANSPORTATION PLANNING ORGANIZATION
 TRANSPORTATION IMPROVEMENT PROGRAM
 GREATER MIAMI EXPRESSWAY AGENCY

TPO Project No	Facility/Project Name		Length (miles)	Type of Work	LRTP Ref	Project Cost (\$000s)	Prior Years Cost (\$000s)				
Agency Project No	From /Location	To /Location		Status	See Footnote						
Remarks /Comments											

PDE	GMX	856	500	0	0	0
DSB	GMX	0	22,553	24,754	7,701	0

Yearly Totals	60,218	110,434	79,099	23,029	0
5 Year TIP Total				\$272,780	

DRAFT

Notes:



[TIP]
FISCAL YEARS
2026-2030



Miami-Dade Transportation
Planning Organization



TRANSPORTATION IMPROVEMENT PROGRAM (TIP)

PART 2: 5-YEAR PROJECT LISTINGS THREE-CENT LOCAL OPTION FUEL TAX



PORTMIAMI





TIP • FISCAL YEARS 2025/2026 TO 2029/2030
PART 2: 5-YEAR PROJECT LISTING
THREE-CENT LOCAL OPTION FUEL TAX
Miami-Dade County

INTRODUCTION

The Capital Improvement Local Option Fuel Gas Tax, authorized by Section 336.025 (1) (B), Florida Statutes became effective January 1, 1994. It was reduced from five cents to three cents on September 1, 1996. In accordance with state statute, proceeds of this tax have been programmed for transportation expenditures needed to meet the requirements of the capital improvement element of the adopted comprehensive plan.

FY 2025/2026 PROJECTED MUNICIPAL DISTRIBUTION

The actual distribution to the municipalities for FY 2025/2026 will be based on a weighted formula which accounts for percentage of population (statistics from the Bureau of Economic and Business Research, at the University of Florida) and the centerline mileage of municipal roadway for each incorporated area from the “2024 City/County Mileage Report” – Florida Department of Transportation prepared in the Spring of each year with data reported as of September 30, 2024. The figures contained herein were calculated using these same reports. This estimate for FY 2025/2026 will be sent to the municipalities at the time the County files its official estimate with the Florida Department of Revenue in April 2025.

In FY 2025/2026, the estimated net revenue for the Capital Improvement Local Option Gas Tax projected as of February 2025 is \$XX.X million at 95 percent with \$X.XX million to be distributed to the municipalities and \$XX.X million to be distributed to the County (26 percent to the municipalities and 74 percent to the County according to the current interlocal agreements). The State of Florida is allowed to impose a 7.3 percent administrative fee. The FY 2025/2026 estimates, reflects a minor increase from the current year in fuel tax revenues.

PART 2: 5-YEAR PROJECT LISTING

Three-Cent Local Optional Fuel Tax – FY 2025/2026 Projected Municipal

JURISDICTION	POPULATION	PERCENTAGE SHARE OF TOTAL PROCEEDS	GAS TAX DISTRIBUTION
Aventura	37,790	0.00498	XXX
Bal Harbour Village	2,920	0.00036	XXX
Bay Harbor Islands	5,908	0.00092	XXX
Biscayne Park	3,218	0.00076	XXX
Coral Gables	50,631	0.01142	XXX
Cutler Bay	45,373	0.00753	XXX
Doral	68,244	0.00986	XXX
El Portal	2,140	0.00053	XXX
Florida City	13,052	0.00239	XXX
Golden Beach	935	0.00036	XXX
Hialeah	238,906	0.03708	XXX
Hialeah Gardens	23,614	0.00376	XXX
Homestead	73,845	0.01236	XXX
Indian Creek Village	84	0.00006	XXX
Medley	842	0.00082	XXX
Miami	478,400	0.07340	XXX
Miami Beach	92,502	0.01364	XXX
Miami Gardens	113,628	0.02169	XXX
Miami Lakes	31,106	0.00537	XXX

PART 2: 5-YEAR PROJECT LISTING

JURISDICTION	POPULATION	PERCENTAGE SHARE OF TOTAL PROCEEDS	GAS TAX DISTRIBUTION
Miami Shores Village	10,784	0.00257	XXX
Miami Springs	14,192	0.00365	XXX
North BayVillage	8,981	0.00125	XXX
North Miami	63,517	0.01018	XXX
North Miami Beach	45,612	0.00820	XXX
Opa-Locka	18,017	0.00302	XXX
Pincrest	18,490	0.00459	XXX
South Miami	12,664	0.00254	XXX
Sunny Isles Beach	22,505	0.00296	XXX
Surfside	5,934	0.00099	XXX
Sweetwater	21,499	0.00342	XXX
Village of Key Biscayne	12,887	0.00203	XXX
Village of Palmetto Bay	24,144	0.00565	XXX
Virginia Gardens	2,433	0.00044	XXX
West Miami	7,806	0.00123	XXX
TOTAL- Cities	1,572,603	0.26000	XXX

COUNTY LOCAL OPTION FUEL TAX TRANSPORTATION PROJECTS

The County reviews the Capital Improvement Local Option Fuel Tax distribution for the Department of Transportation and Public Works on an annual basis for the most effective use of this limited funding subject to legislative actions taken by the Board of County Commissioners and state statute (\$XXX.X million).



Miami-Dade Transportation Planning Organization

FISCAL YEARS 2026-2030



TRANSPORTATION IMPROVEMENT PROGRAM (TIP)

PART 2: 5-YEAR PROJECT LISTINGS AVIATION ON-SITE IMPROVEMENTS



PORTMIAMI





TIP • FISCAL YEARS 2025/2026 TO 2029/2030
PART 2: 5-YEAR PROJECT LISTING
AVIATION ON-SITE IMPROVEMENTS
Miami-Dade County Aviation Department



Miami International Airport (MIA)

The Miami-Dade County Transportation Improvement Program includes Capital Improvements for the Miami-Dade Aviation Department for the continued development of Miami International Airport (MIA) and the General Aviation Airports (GAA) – Miami-Opa Locka Executive Airport (OPF), Miami Executive Airport (TMB), Miami Homestead General Aviation Airport (X51) & Dade-Collier Training and Transition Airport (TNT). The funding for this program is primarily from revenue generated by the Aviation Department and from Federal and State grants.

AVIATION ON-SITE IMPROVEMENTS

MIA BY THE NUMBERS

MIA 2023 Performance

52.3 million
2nd record breaking passenger year in a row

2.8 million tons
4th record breaking cargo year in a row

ACI World 2023 Rankings
(released April 2024):

- #1 in the U.S. for int'l freight and #6 in the world
- #2 in the U.S. for int'l passengers and #10 for total passengers
- #3 in the U.S. for total cargo and #6 in the world

Source: ACI World 2023 Rankings (released April 2024)

MIA Economic Impact

Direct, Indirect, Induced, & Related Jobs

700,000

BUSINESS REVENUE

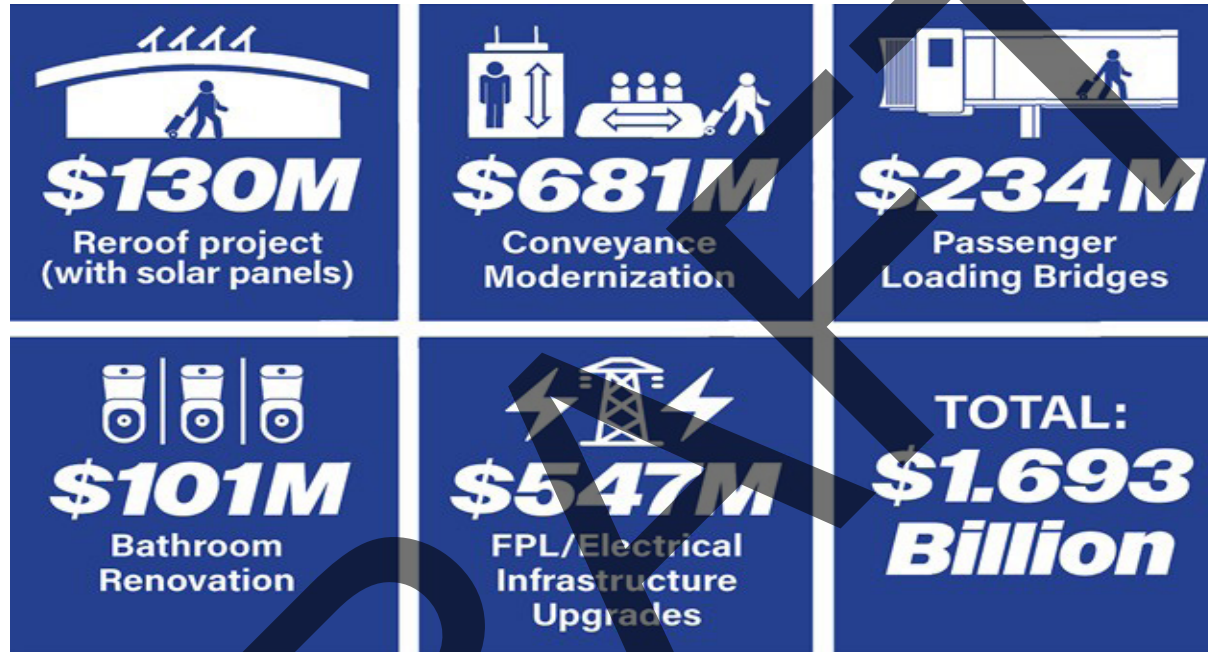
\$118 BILLION

EXPLOSIVE GROWTH =

- New corporate partners
- Revenue
- Jobs

AVIATION ON-SITE IMPROVEMENTS

HISTORIC INVESTMENT IN DEFERRED MAINTENANCE PROJECTS



Miami International Airport is in the early days of delivering on two massive new improvement plans. A \$7.4 billion investment will redesign the Central Terminal, including concourses E and F, expand South Terminal, and renovate Concourse D. A separate \$1.7 billion plan will replace all 126 passenger bridges, remodel all 447 restrooms and upgrade elevators, escalators and walkways.

The bill for the \$9 billion in improvements is being paid by airport-generated revenue-tenant rent, and airline fees. No tax dollars are involved. The Miami-Dade County Commission still has to approve projects. The 150 projects in the works will take 15 years to complete.

What's coming?

The plans include the reconfiguration of boarding areas to have more space, and concession areas. The terminals will have more natural light and less congestion, with roomier areas for travelers to walk through. TSA lines will be added for quicker security checks, and more parking will help ease the holiday crunch. MIA is also adding a Westin hotel and expanding its cargo centers.

“We are addressing every single passenger pain point,” Cutie said. “Five to 15 years from now,” the airport “is going to be totally transformed.”

AVIATION ON-SITE IMPROVEMENTS

How MIA is changing

Miami International is on track to hit 57 million passengers this year. That would be a 9% increase from 2023 and a new record for the third consecutive year. By 2040, MIA forecasts 77 million passengers, 35% more than today.

The airport is home to nearly 1,000 flights each day and is the ninth busiest in the nation, as well as second in international passengers.

Skytrain, which serves passengers and crews at 60 gates in Concourse D, closed in September 2023 due to cracks in concrete supports for the train. Three of four stations have since reopened and the fourth is scheduled to open by next summer.

MIA's ranking on J.D. Power's 2024 North American Airport Satisfaction Study was slightly below average and tied for 10th with Boston's Logan Airport out of 20 airports in the mega airport group. A year earlier in its annual survey, the global consumer insight and advisory firm had MIA tied for fourth with Dallas-Fort Worth International Airport.

Parking, bridges bathrooms: Boosting basics at the airport

MIA broke ground in February on a seven-story, 2,240-space addition to the Flamingo parking garage. It's on track for completion by the end of next year. A new Concourse K, part of the South Terminal expansion, will add six new gates for narrow aircraft. The concourse will also have space for airline lounges and more concessions.

All 450,000 square feet of existing terminal roof will be replaced, draining and lighting systems will be improved, and solar panels will go up on the roof. This will be done in phases, starting in winter 2025 and finishing by winter 2029.

The \$1.7 billion improvement plan also is underway, already replacing 32 of MIA's 126 passenger bridges that serve 126 gates. Of those, 30 are traditional steel bridges but they experimented with two glass bridges at two gates, D14, which serves American Airlines, and H17, used for Delta. Cutie said they got lots of good feedback from passengers who used them, so the airport decided the rest of the bridges would be glass. They are easier to maintain, and passengers get a nice view of the airfield and feel less claustrophobic. The airport is about to seek approval from the County Commission for the next 10. The entire project is expected to be completed in 2028. Replacing all 447 restrooms at MIA has already started, too. So far, 48 bathrooms have been

Flamingo Garage Extension Groundbreaking

- February 2024
- 2,240 new parking spaces
- 50 EV charging stations
- **Scheduled completion:** Winter 2025



\$136 million investment aims to enhance customer experience at MIA



Groundbreaking ceremony for new MIA Parking Garage

AVIATION ON-SITE IMPROVEMENTS

fully renovated and ready for the public. The new ones have paper towels instead of hand dryers. About 158 restrooms are in design or permitting, and so 241 are still the older ones. All restrooms should be remodeled by 2030.

MIA has a total of 616 conveyance units, slightly more than half of what's in all Miami-Dade County facilities combined. 90% of them are in service. However, South and North Terminal expansions have been prioritized over conveyances, said Cutie in an internal presentation he gave on June 7 and shared. That, combined with high turnover of contractors and a global supply chain slow-down that started during the pandemic, have led MIA to modernize or replace only 30 conveyance units since 2016. MIA plans to modernize every one of the 616 units, aiming to do 30 each year while doing repair on other units when needed. So far, about 34 units have been modernized. That includes two elevators in the Flamingo Garage, which resumed working in October. Each had been out of service since December 2022. The timeline from initial ordering to the final inspection by Miami-Dade County is 80 to 90 weeks for a moving walkway, 75 weeks for an escalator and 68 weeks for an elevator.

There are also units that need repairs. Earlier this year, 41 conveyance units were listed as out of service on an MIA spreadsheet. Six of those returned to service in October, including the two units on the third level of Concourse D. Another 13 are scheduled to be up and running again by March 31, 2025. Of course, more units are expected to go out of service and be added to the list.

MIA MIAMI INTERNATIONAL AIRPORT

Modernization in Action Plan

MIAMI-DADE COUNTY

Maintenance Upgrades

- 32 new elevators, escalators & moving walkways
- 32 new passenger loading bridges
- 48 new bathrooms

Airport Improvement
Massive Restroom Renovations in Progress at Miami Int'l

CBS NEWS
Soaring high: Major repair project takes flight at Miami International Airport

Local 10.com
Take a look! Newly renovated skybridge unveiled at MIA

Source: [Miami airport expanding terminals, fixing moving walkways, restrooms | Miami Herald December 13, 2024](#)

AVIATION ON-SITE IMPROVEMENTS

South Terminal Gate Expansion

- Total Cost: \$746.4 Million
- Groundbreaking: Fall 2025
- Completion Date: 2029



Central Terminal Redevelopment – Phase 1 Concession Area

Total Cost: \$373 Million
Groundbreaking: Fall 2027
Completion Date: 2031



Central Terminal Redevelopment – Phase 2 Terminal Wide Façade Renovation

- Total Cost: \$372 Million
- Groundbreaking: Summer 2028
- Completion Date: 2031



Concourse D West Expansion North Facade

Total Cost: \$843.5 Million
Groundbreaking: Summer 2027
Completion Date: 2034



AVIATION ON-SITE IMPROVEMENTS

Major projects at Miami-Dade County's airports include phases of the following:

PROJECT NAME	DOLLARS IN MILLIONS (FUNDED)
MIA - Perimeter Road Widening Realignment & Bridge Replacement	\$27.54
MIA - Terminal Wide Re-Roofing, Drains and Scuppers	\$200.00
MIA - Central Terminal Phase 1 (E Thru F Connector and Cc F Infill)	\$369.88
MIA - South Terminal Apron & Utilities Modification/Expansion & GSE Facility	\$746.36
MIA - Employee Parking Garage	\$136.15
MIA - New Fuel Storage Facility Expansion Phase 1	\$39.23
MIA - Concourse D West Extension - D60 Bldg. Expansion - Design	\$140.19
MIA - Concourse D West Extension - D60 Apron & Utilities - Design	\$25.81
MIA - Central Base Apron and Utilities Modification and Expansion (Phase 1 & 2)	\$108.48
MIA - Airport Operations Center (AOC)	\$24.49
MIA - NTD Baggage Handling System Modifications to the Inline CBIS	\$18.22
MIA- North and Central Terminal Passenger Boarding Bridges - Phase 1	\$81.06
MIA- Central Base AOA Gate	\$12.38
MIA - North Terminal Gate Optimization Phase 1 & 2	\$69.72
MIA- Concourse H Glazing, Curtain Wall Assessment and Corrective Action	\$36.47
MIA- Security Checkpoint Equipment Replacement	\$50.73
MIA - Central Terminal Ticket Counters Replacement	\$37.99
MIA - Concourse F Refurbishment Phase 1 & 2	\$55.72
MIA - MIA RIM Hot Spot 4 (Corral Area)	\$101.14
MIA - MIC Passenger Remote Parking Lot and TNC Parking Relocation	\$20.92
GAA - OPF Upgrade Runway 9/27 Rehabilitation and Repair	\$33.35
GAA - OPF Engine Run-Up Pad	\$6.16

AVIATION ON-SITE IMPROVEMENTS

PROJECT NAME	DOLLARS IN MILLIONS (FUNDED)
GAA - TMB RIM HS1 with Taxiway H West Extension to Threshold	\$18.55
GAA - TMB South Apron Expansion & New Taxi Lane	\$22.21
GAA - TMB New ADG III Taxilane and Access Road	\$14.77
TOTAL	\$2,397.52

DRAFT

MIAMI-DADE TRANSPORTATION PLANNING ORGANIZATION
TRANSPORTATION IMPROVEMENT PROGRAM
AVIATION DEVELOPMENT
(All Projects are at Miami International Airport - MIA and General Aviation Airports)




TPO Project No	Facility/Project Name	Type of Work	L RTP Ref	Project Cost (\$000s)	Prior Years Funding (\$000s)	Construction Year	FDOT Work Program Number	Federal Aid Number					
Agency Project No	Detailed Project Description												
	Status	Remarks/Comments											
APAA017A-D	MIA Terminal Wide Public Restrooms Modernization	Rehabilitate Terminal Building	AC-05	\$13,107	\$3,493	2025	453554-1-94-01						
AA017A-D	Renovation of public access restrooms and janitors' closets terminal wide.												
	Design and Construction	AA017A-1: NTP issued 9/3/24, completion by 5/11/26. Phase I started, 5% complete; AA017B-1: Complete; AA017B-2: Design estimated completion: May 2025; AA017C-1 - Complete; AA017D:				Activity /Phase	Funding Source	Proposed Funding (in \$000s)					
		2025 - 2026	2026 - 2027	2027 - 2028	2028 - 2029			2029 - 2030					
		PLANNING, ENGINEERING & CONSTRUCTION	DDR	0	1,000			1,000	2,099	0			
PLANNING, ENGINEERING & CONSTRUCTION	LF	0	1,000	1,000	2,099	0							
APAA054A	MIA Runway 9-27 Pavement Rehabilitation	Pavement Rehabilitation of Runway	AC-05	\$622	\$311		451284-1-94-01						
AA054A	Pavement rehabilitation of MIA Runway 9-27 to include mill and overlay, grooving, airfield lighting refurbishments and transformer replacements for the airfield lighting system and navigational aids, movement and pavement markings.												
	Closed	Closed. Funding applied towards MIA Runway 9-27 ADG VI Standards Evaluation and Widening Project Book				Activity /Phase	Funding Source	Proposed Funding (in \$000s)					
		2025 - 2026	2026 - 2027	2027 - 2028	2028 - 2029			2029 - 2030					
APAA157A	TMB Replace Pedestrian Gates	Security Enhancements (access control)	AC-05	\$60	\$48		446979-1-94-01						
AA157A	24-078D Tamiami Fiber Optics Upgrades for Access Gates: Bore & Install HDPE conduits, Install (2) handholes; (1) at IFC North Gate & (1) at halfway point of directional bore. Tie to existing exterior handhole outside of MDFR Bldg. 122.												
	Implementation	24-078D Tamiami Fiber Optics Upgrades for Access Gates - currently completing pre-commissioning.				Activity /Phase	Funding Source	Proposed Funding (in \$000s)					
		2025 - 2026	2026 - 2027	2027 - 2028	2028 - 2029			2029 - 2030					

MIAMI-DADE TRANSPORTATION PLANNING ORGANIZATION
TRANSPORTATION IMPROVEMENT PROGRAM
AVIATION DEVELOPMENT
(All Projects are at Miami International Airport - MIA and General Aviation Airports)



TPO Project No	Facility/Project Name	Type of Work	L RTP Ref	Project Cost (\$000s)	Prior Years Funding (\$000s)	Construction Year	FDOT Work Program Number	Federal Aid Number					
Agency Project No	Detailed Project Description												
	Status	Remarks/Comments											
APAA157B	X51 Installation of CCTV Cameras	Security Enhancements (access control)	AC-05	\$35	\$28		446980-1-94-01						
AA157B	Installation of 3 hardwired CCTV PTZ Cameras at Airside Operations building to monitor the airfield and main entrance gate, a new pole, running conduit and cat 5 enclosure, surge protectors, grounding, lighting static dissipater, and hardware.												
	Project Completed	COMPLETED.				Activity /Phase	Funding Source	Proposed Funding (in \$000s)					
							2025 - 2026	2026 - 2027	2027 - 2028	2028 - 2029	2029 - 2030		
APAA157C	X51 "No Trespassing" Signage Installation	Install Guidance Signs	AC-05	\$30	\$24		446981-1-94-01						
AA157C	Procurement and installation of No Trespassing Signage every 80 feet on the perimeter of the airport and on landside areas, as required per Florida Statute 810. The project will enhance the airport security.												
	Procurement of Signage Complete	COMPLETED. Project will enhance safety and security at the airport.				Activity /Phase	Funding Source	Proposed Funding (in \$000s)					
							2025 - 2026	2026 - 2027	2027 - 2028	2028 - 2029	2029 - 2030		
APAA157D	TNT Installation of New Vehicle Access Gate Installation	Security Enhancements (access control)	AC-05	\$70	\$56		446982-1-94-01						
AA157D	Installation of a new vehicle main entrance including a new vehicle gate of the V-track, concrete footing to mount V-track and new poles, gate motor, motor controls, and 2-way Intercom system with keypad hardwired to AO Trailer and video cameras. Scope of work includes: (1) Security Gate & Fence at entrance (BC Contractor), (2) Cameras (LIMPOW), and (3) Electrical work up 600V												
	Implementation	Work expected to commence March 2025.				Activity /Phase	Funding Source	Proposed Funding (in \$000s)					
							2025 - 2026	2026 - 2027	2027 - 2028	2028 - 2029	2029 - 2030		

MIAMI-DADE TRANSPORTATION PLANNING ORGANIZATION
TRANSPORTATION IMPROVEMENT PROGRAM
AVIATION DEVELOPMENT
(All Projects are at Miami International Airport - MIA and General Aviation Airports)

TPO Project No	Facility/Project Name	Type of Work	L RTP Ref	Project Cost (\$000s)	Prior Years Funding (\$000s)	Construction Year	FDOT Work Program Number	Federal Aid Number					
Agency Project No	Detailed Project Description												
	Status	Remarks/Comments											
APAA157E	TNT CCTV Cameras Installation	Security Enhancements (access control)	AC-05	\$35	\$28		446978-1-94-01						
AA157E	Installation of 3 hardwired CCTV Cameras at the Airside Operations building to monitor the airfield and main entrance gate, including a new pole, running conduit, cat 5 enclosure, surge protectors, grounding, lighting static dissipater, and hardware. Scope of work includes Cameras (LIMPOW) and Electrical work up 600V												
	Implementation	Work expected to commence March 2025.				Activity /Phase	Funding Source	Proposed Funding (in \$000s)					
								2025 - 2026	2026 - 2027	2027 - 2028	2028 - 2029	2029 - 2030	
APAA157F	TNT "No Trespassing" Signage Installation	Install Guidance Signs	AC-05	\$30	\$24		446977-1-94-01						
AA157F	The Project consists of the procurement of No Trespassing Signage every 80 feet on the perimeter of the airport and on landside areas, as per Florida Statute 810. The project will enhance the airport's access control and will improve safety.												
	Procurement of Signage Complete	COMPLETED. The project will enhance safety and security at the airport.				Activity /Phase	Funding Source	Proposed Funding (in \$000s)					
								2025 - 2026	2026 - 2027	2027 - 2028	2028 - 2029	2029 - 2030	
APAB016A-C	MIA Airside Operating Area (AOA) Perimeter Security Hardening	New AOA High Security Fence		\$19,000		2026	455390-1-94-01						
AB016A-C	The project consists of the replacement of the existing AOA fence along the perimeter of MIA. The project responds to the need for greater airside infrastructure protection and enhances security at the airport. The MIA Perimeter Security Hardening Program allows MDAD to implement the new AOA High Security Fence standards defined in the MDAD Design Guidelines Manual and the FDOT specifications Index No. 410, Concrete Barrier Wall.												
	Phase 1 MIA South Perimeter Rd: Design & Contract Documents	Phase 1 MIA South Perimeter Rd: Design & Contract Docs: 5/16/24 thru 11/17/2025. Bid, Award & NTP: thru Aug 2026.				Activity /Phase	Funding Source	Proposed Funding (in \$000s)					
								2025 - 2026	2026 - 2027	2027 - 2028	2028 - 2029	2029 - 2030	
						PLANNING, ENGINEERING & CONSTRUCTION	DPTO	0	1,500	1,000	5,000	2,000	
						PLANNING, ENGINEERING & CONSTRUCTION	LF	0	1,500	1,000	5,000	2,000	

MIAMI-DADE TRANSPORTATION PLANNING ORGANIZATION
TRANSPORTATION IMPROVEMENT PROGRAM
AVIATION DEVELOPMENT
(All Projects are at Miami International Airport - MIA and General Aviation Airports)




TPO Project No	Facility/Project Name	Type of Work	L RTP Ref	Project Cost (\$000s)	Prior Years Funding (\$000s)	Construction Year	FDOT Work Program Number	Federal Aid Number					
Agency Project No	Detailed Project Description												
	Status	Remarks/Comments											
APAC001A	MIA Central Base AOA Construction Gate	Develop new Airside Operating Area Gate	AC-05	\$2,644	\$1,322	2025	452142-1-94-01						
AC001A	This project will develop a new Airside Operating Area (AOA) Construction Gate on the parcel owned by Miami-Dade Aviation Department (MDAD).												
	Bid & Award	Bid, Award & NTP: June 2024 thru April 2025.				Activity /Phase	Funding Source	Proposed Funding (in \$000s)					
								2025 - 2026	2026 - 2027	2027 - 2028	2028 - 2029	2029 - 2030	
APAC002A	OPF Runway Incursion Mitigation 20 (RIM20)	Airfield Modifications		\$3,705	\$445	2028	455392-1-94-01						
AC002A	This project consists of modifications to existing N1 Connector, modifications to existing T1, T2 and T3 Connectors, reconfiguration to the intersection of Taxiways N and T4 and pavement rehabilitation along sections of Taxiways N, P and T.												
	Contract Documents	Design & Contract Documents: NTP anticipated for Sept 2025 thru Feb 2027				Activity /Phase	Funding Source	Proposed Funding (in \$000s)					
								2025 - 2026	2026 - 2027	2027 - 2028	2028 - 2029	2029 - 2030	
					PLANNING, ENGINEERING & CONSTRUCTION	DPTO		0	500	0	1,000	1,000	
					PLANNING, ENGINEERING & CONSTRUCTION	LFF		0	125	0	250	250	
APAC042A	OPF Runway Incursion Mitigation Hot Spot 3 (RIM03)	Airfield improvements, including a new connector, and re-aligned aircraft parking to prevent runway incursions at	AC-05	\$1,992	\$1,317	2027	453552-1-94-01						
AC042A	Airfield improvements, including a new connector, and re-aligned aircraft parking to prevent runway incursions at Hot Spot 3 at OPF, as per the FAA Runway Incursion Mitigation (RIM) Program. The scope will include pavement rehabilitation of Taxiways Y, Y3, and Y7												
	Contract Documents	Design & Construction portion will be funded by FDOT & FAA				Activity /Phase	Funding Source	Proposed Funding (in \$000s)					
								2025 - 2026	2026 - 2027	2027 - 2028	2028 - 2029	2029 - 2030	
					CONSTRUCTION	FAA		0	445	0	0	0	
					CONSTRUCTION	LF		0	49	0	0	0	

MIAMI-DADE TRANSPORTATION PLANNING ORGANIZATION
TRANSPORTATION IMPROVEMENT PROGRAM
AVIATION DEVELOPMENT
(All Projects are at Miami International Airport - MIA and General Aviation Airports)




TPO Project No	Facility/Project Name	Type of Work	L RTP Ref	Project Cost (\$000s)	Prior Years Funding (\$000s)	Construction Year	FDOT Work Program Number	Federal Aid Number					
Agency Project No	Detailed Project Description												
	Status	Remarks/Comments											
APBA001A	Miami Executive Airport New ADG III North Apron Taxilane and Access Rd	Design and Construct Apron Taxilane (Capacity)	AC-05	\$6,590	\$1,790	2026	453553-1-94-01						
BA001A	New ADG-III taxi lane through lot 16 to allow aircraft access to inner parcels. Also, a new taxiway connector, to connect the new taxilane to the airfield, a new landside road, and new AOA security fence along the length of the new taxilane.												
	Contract Documents	Design & Contract Documents: Oct 24 thru Feb 2026. Bid, Award & NTP: Dec 2025 thru Dec 2026				Activity /Phase	Funding Source	Proposed Funding (in \$000s)					
								2025 - 2026	2026 - 2027	2027 - 2028	2028 - 2029	2029 - 2030	
						PLANNING, ENGINEERING & CONSTRUCTION	DDR	500	0	0	0	0	0
						CONSTRUCTION	FAA	798	0	0	0	0	0
					CONSTRUCTION	LF	89	0	0	0	0	0	
					PLANNING, ENGINEERING & CONSTRUCTION	LF	125	0	0	0	0	0	
APBA026A	MIA Passenger and TNC Remote Parking Lot	Parking Capacity	AC-05	\$6,000	\$3,000		453556-1-94-01						
BA026A	Construction of a surface parking on the MIA MIC Joint Development Parcel to accommodate up to 440 regular parking spaces and 195 parking spaces dedicated to Transportation Network Companies (TNC).												
	Planning					Activity /Phase	Funding Source	Proposed Funding (in \$000s)					
								2025 - 2026	2026 - 2027	2027 - 2028	2028 - 2029	2029 - 2030	
APBA054-55A	MIA Terminal Wide Checkpoint Upgrades	Rehabilitate Terminal Building		\$5,000		2026	455385-1-94-01						
BA054-55A	Upgrades to multiple checkpoints terminal-wide. The project scopes include the replacement of multiple existing x-ray machines with full size automated screening lanes (ASL), mid-size and standard base screening lane throughout the terminals.												
	A/E Procurement	Design & Contract Docs: thru Dec 2025. Bid, Award & NTP: thru Sept 2026				Activity /Phase	Funding Source	Proposed Funding (in \$000s)					
								2025 - 2026	2026 - 2027	2027 - 2028	2028 - 2029	2029 - 2030	
					PLANNING, ENGINEERING & CONSTRUCTION	DPTO	0	1,500	1,000	0	0	0	
					PLANNING, ENGINEERING & CONSTRUCTION	LF	0	1,500	1,000	0	0	0	

MIAMI-DADE TRANSPORTATION PLANNING ORGANIZATION
TRANSPORTATION IMPROVEMENT PROGRAM
AVIATION DEVELOPMENT
(All Projects are at Miami International Airport - MIA and General Aviation Airports)

TPO Project No	Facility/Project Name	Type of Work	L RTP Ref	Project Cost (\$000s)	Prior Years Funding (\$000s)	Construction Year	FDOT Work Program Number	Federal Aid Number			
Agency Project No	Detailed Project Description										
	Status	Remarks/Comments									
APBA061A	MIA Central Terminal Redevelopment Phase 1	Rehabilitate Terminal Building		\$95,630	\$19,695	2028	455394-1-94-01				
BA061A	This 4-level expansion includes the introduction of a post-security corridor that provides secure and sterile interconnectivity between Concourses E and F and increases the amount of post-security concession areas. Hold rooms will be added along the corridor/concessions to service 2 new gates. Additional office space will be created on level 3 & 4 as well as areas for future Baggage Handling System (BHS) growth.										
	Design	Design & Contract Documents: Dec 2024 thru July 2027. Bid, Award & NTP: thru Sept 2028.			Activity /Phase	Funding Source	Proposed Funding (in \$000s)				
							2025 - 2026	2026 - 2027	2027 - 2028	2028 - 2029	2029 - 2030
					PLANNING, ENGINEERING & CONSTRUCTION	GMR	0	0	0	15,000	15,000
				PLANNING, ENGINEERING & CONSTRUCTION	LF	0	0	0	15,000	15,000	
APBA067A	MDAD General Aviation Airports Layout Plan Updates and CIP Planning Books	GAA Layout Plans and CIP Planning Books	AC-05	\$250	\$200		452141-1-94-01				
BA067A	To update the General Aviation Airports Layout Plan and funding for future Capital Improvement Plan Planning Books for General Aviation Airports (OPF, TMB, TNT and X51).										
	Completed	Closed. Funding applied to MDAD Advanced Air Mobility Strategic Plan Phase 2			Activity /Phase	Funding Source	Proposed Funding (in \$000s)				
							2025 - 2026	2026 - 2027	2027 - 2028	2028 - 2029	2029 - 2030
APBA068A	MDAD General Aviation Airports Taxiways and Apron Rehabilitation	Taxiways and Apron Rehabilitation	AC-05	\$668	\$535		452138-1-94-01				
BA068A	The repairing, resurfacing, restoration, and rehabilitation of both flexible and rigid airfield pavements for aprons, taxilanes, taxiways and runways at the General Aviation Airports. Flexible pavement construction work will include demolition, milling, surface treatment, prime coating, proof rolling, overlaying, restoration of surface marking and striping, crack repair, cleaning and sealing, and application of bituminous rejuvenator.										
	Closed	Closed. Funding applied towards OPF Runway 9L-27R Rehabilitation project.			Activity /Phase	Funding Source	Proposed Funding (in \$000s)				
							2025 - 2026	2026 - 2027	2027 - 2028	2028 - 2029	2029 - 2030

MIAMI-DADE TRANSPORTATION PLANNING ORGANIZATION
TRANSPORTATION IMPROVEMENT PROGRAM
AVIATION DEVELOPMENT
(All Projects are at Miami International Airport - MIA and General Aviation Airports)


TPO Project No	Facility/Project Name	Type of Work	L RTP Ref	Project Cost (\$000s)	Prior Years Funding (\$000s)	Construction Year	FDOT Work Program Number	Federal Aid Number			
Agency Project No	Detailed Project Description										
	Status	Remarks/Comments									
APCA004A	MIA Concourse F-H Interconnector	Design and construction of a new sterile corridor.		\$48,711	\$2,821	2026	455388-1-94-01				
CA004A	Design and construction of a new sterile corridor between Cc F and Cc H that will provide secure and sterile connectivity and improve efficiency in security checkpoints that will improve MIA passenger circulation and airline operations.										
	Design & Contract Documents	Design & Contract Documents thru February 2026.	Activity /Phase	Funding Source	Proposed Funding (in \$000s)						
					2025 - 2026	2026 - 2027	2027 - 2028	2028 - 2029	2029 - 2030		
					PLANNING, ENGINEERING & CONSTRUCTION	DPTO	0	5,453	3,689	0	0
					CONSTRUCTION	FAA	20,000	0	0	0	0
CONSTRUCTION					LF	6,666	0	0	0	0	
PLANNING, ENGINEERING & CONSTRUCTION	LF	0	5,453	3,689	0	0					
APCA093A	MIA Cybersecurity Systems and Plan	Security Enhancements	AC-05	\$3,125	\$1,562		453555-1-94-01				
CA093A	Implementation of resources that can proactively address cyber threats. Including, endpoint and anti-virus replacement; new proxy; development of a Cybersecurity Plan.										
	Planning & Procurement	Finalizing procurement and licensing agreements. Aligning implementation with compliance and regulatory standards.	Activity /Phase	Funding Source	Proposed Funding (in \$000s)						
2025 - 2026					2026 - 2027	2027 - 2028	2028 - 2029	2029 - 2030			
APD105C-I	MIA Flamingo and Dolphin Garages Rehabilitation	Structural Rehabilitation		\$4,000		2026	455389-1-94-01				
D105C-I	This project scope includes structural concrete repairs throughout the Dolphin and Flamingo Garage structures, stucco repairs and overall painting of the two facilities along with scope associated with additional openings needed for the Dolphin Garage.										
	Contract Documents	Design and Contract Docs: thru 11/22/25.	Activity /Phase	Funding Source	Proposed Funding (in \$000s)						
					2025 - 2026	2026 - 2027	2027 - 2028	2028 - 2029	2029 - 2030		
PLANNING, ENGINEERING & CONSTRUCTION					DPTO	0	1,000	1,000	0	0	
PLANNING, ENGINEERING & CONSTRUCTION	LF	0	1,000	1,000	0	0					

MIAMI-DADE TRANSPORTATION PLANNING ORGANIZATION
 TRANSPORTATION IMPROVEMENT PROGRAM
 AVIATION DEVELOPMENT
 (All Projects are at Miami International Airport - MIA and General Aviation Airports)




TPO Project No	Facility/Project Name	Type of Work	L RTP Ref	Project Cost (\$000s)	Prior Years Funding (\$000s)	Construction Year	FDOT Work Program Number	Federal Aid Number					
Agency Project No	Detailed Project Description												
	Status	Remarks/Comments											
APDA013A	MIA Miami Intermodal Center Property Management	Operations, Maintenance	AC-05	\$511	\$511		439982-2-84-01						
DA013A	Miami-Dade Aviation Department will provide maintenance, management and operation of the Miami Intermodal Center (MIC) Central Station.												
	Operations, Maintenance Ongoing					Activity /Phase	Funding Source	Proposed Funding (in \$000s)					
								2025 - 2026	2026 - 2027	2027 - 2028	2028 - 2029	2029 - 2030	
API111B	Homestead General Aviation Airport (X51) Security Project	Security Enhancements (EDS)	AC-05	\$955	\$765	2020	427756-1-94-01						
I111B	X-51 (Homestead General) security project involving access control and surveillance including improvements in Airport Operations Area such as adding fence, gates, lighting, and access control matrix devices.												
	Construction Substantially Completed	COMPLETED. MDAD Project # Y145A. NTP issued 9/11/2019.				Activity /Phase	Funding Source	Proposed Funding (in \$000s)					
								2025 - 2026	2026 - 2027	2027 - 2028	2028 - 2029	2029 - 2030	
APK027A	Homestead General Aviation Airport (X51) Runway 18/36 Pavement Rehabilitation	Runway: Rehab Runway	AC-05	\$472	\$377		431127-1-94-01						
K027A	This project will provide pavement milling and P-401 overlay on Runway 18/36 at Homestead General Aviation Airport. The milling should be to a depth of 1" and strengthening with 2.5" of P-401 asphalt for flexible pavement.												
	COMPLETED	COMPLETED. Work performed under RM-6-18/20 Pavement Repairs Contract.				Activity /Phase	Funding Source	Proposed Funding (in \$000s)					
								2025 - 2026	2026 - 2027	2027 - 2028	2028 - 2029	2029 - 2030	


MIAMI-DADE TRANSPORTATION PLANNING ORGANIZATION
TRANSPORTATION IMPROVEMENT PROGRAM
AVIATION DEVELOPMENT
(All Projects are at Miami International Airport - MIA and General Aviation Airports)

TPO Project No	Facility/Project Name	Type of Work	L RTP Ref	Project Cost (\$000s)	Prior Years Funding (\$000s)	Construction Year	FDOT Work Program Number	Federal Aid Number					
Agency Project No	Detailed Project Description												
	Status	Remarks/Comments											
APK152A	MIA Cc H Headhouse Internationalization Gates H11, H14, H15 & H17	Upgrade Terminal Building / Gates Security	AC-05	\$8,002	\$4,001	2022	423290-2-94-01	423290-2-94-01					
K152A	Addition of Visual Docking Guidance System (VDGS) at all Concourse H gates, with the required equipment & infrastructure, and patching/painting work; addition of access control and CCTV equipment to upgrade the AOA door kits to meet the security standards.												
	Contract Closed.	COMPLETED/CLOSED.MDAD Project # T012A. Scope reduced to reflect the airport needs and airlines operations. Unfunded portions of the project costs will be covered by local funds.				Activity /Phase	Funding Source	Proposed Funding (in \$000s)					
								2025 - 2026	2026 - 2027	2027 - 2028	2028 - 2029	2029 - 2030	
APN055A	Homestead General Aviation Airport (X51) Runway 18/36 Connectors Rehabilitation	Rehabilitate Runway	AC-05	\$347	\$277		429267-1-94-01						
N055A	This project will provide pavement milling and P-401 overlay on the Runway 18/36 and connectors at Homestead GA Airport. The scope will consist of survey & layout, milling, proof rolling, prime exposed base, paving, and restore striping. Milling at of 1" depth and strengthening with 2.5" of P-401 asphalt for flexible pavement.												
	COMPLETED	COMPLETED. Work performed in FY 2019 under the new RM-6-18/20 Contract for Pavement Repairs.				Activity /Phase	Funding Source	Proposed Funding (in \$000s)					
								2025 - 2026	2026 - 2027	2027 - 2028	2028 - 2029	2029 - 2030	
APP246A	MIA Upgrade Terminal PLBs to 400 Hz Pre Conditioned Air	Improve Terminal Building (Standards)	AC-05	\$24,600	\$4,647		429272-1-94-01						
P246A	This project provides Passenger Loading Bridge (PLB) mounted 400 Hz Pre-Conditioned Air (PCA) and 90 KVa Point of Use (POU) 400 Hz ground power (GP) conversion units to accommodate the new 747-B aircraft.												
	COMPLETED	COMPLETED. All PLBs at MIA Satellite E have been installed.				Activity /Phase	Funding Source	Proposed Funding (in \$000s)					
								2025 - 2026	2026 - 2027	2027 - 2028	2028 - 2029	2029 - 2030	

MIAMI-DADE TRANSPORTATION PLANNING ORGANIZATION
TRANSPORTATION IMPROVEMENT PROGRAM
AVIATION DEVELOPMENT
(All Projects are at Miami International Airport - MIA and General Aviation Airports)

TPO Project No	Facility/Project Name	Type of Work	L RTP Ref	Project Cost (\$000s)	Prior Years Funding (\$000s)	Construction Year	FDOT Work Program Number	Federal Aid Number				
Agency Project No	Detailed Project Description											
	Status	Remarks/Comments										
APP250A	MIA Airport Operations and Communications Center (AOCC)	Security Enhancements (EDS) / New AOC	AC-05	\$11,153	\$5,576	2025	436692-1-94-01 & 436692-1-9					
P250A	Consolidation and integration of all security, command and control functions for managing emergencies at the MIA Terminal Building. Construction of a new AOC equipped with backup power, A/C and electronic systems.											
	Bid/Award	Bid, Award & NTP: 7/29/24 thru 09/25				Activity /Phase	Funding Source	Proposed Funding (in \$000s)				
								2025 - 2026	2026 - 2027	2027 - 2028	2028 - 2029	2029 - 2030
APP253A	MIA Central Base Apron and Utilities Modification and Expansion Phases 1 & 2	Rehabilitate Pavement / Expand Apron	AC-05	\$69,201	\$9,044	2021	431229-2-94-01					
P253A	MDAD Project # V037A-C. Phase IA: Culverting of 10A Canal; Phase IB Apron Pavement Modification and Expansion; Phase IC -Apron Pavement Modification and Expansion and Phase II Apron pavement. For funding purposes, the project is subdivided into 4 phases.											
	Construction	NTP issued 6/17/2019. Substantial completion achieved 10/27/2023.				Activity /Phase	Funding Source	Proposed Funding (in \$000s)				
								2025 - 2026	2026 - 2027	2027 - 2028	2028 - 2029	2029 - 2030
APP256A	MIA Taxiway "R" Realignment, Westside Cargo Fuel Tender Facility Demolition - Construction	Extend Taxiway (Capacity)	AC-05	\$31,332	\$8,000		429533-5-94-01					
P256A	Relocate Taxiway R to a 500 ft. runway-to-taxiway separation to accommodate large aircraft, demolish the Fuel Tender Facility, construct new flexible pavement on Taxiway R and connectors, drainage improvements, canal culvert, lighting, signage, markings. .											
	Construction Complete	CLOSED. FAA participates in the construction costs. Project is part of MIA Taxiways S, T & R Rehabilitation Project, as per MDAD Capital Improvement Program.				Activity /Phase	Funding Source	Proposed Funding (in \$000s)				
								2025 - 2026	2026 - 2027	2027 - 2028	2028 - 2029	2029 - 2030

MIAMI-DADE TRANSPORTATION PLANNING ORGANIZATION
TRANSPORTATION IMPROVEMENT PROGRAM
AVIATION DEVELOPMENT
(All Projects are at Miami International Airport - MIA and General Aviation Airports)

TPO Project No	Facility/Project Name	Type of Work	L RTP Ref	Project Cost (\$000s)	Prior Years Funding (\$000s)	Construction Year	FDOT Work Program Number	Federal Aid Number		
Agency Project No	Detailed Project Description									
	Status	Remarks/Comments								
APP264A	Miami International Airport (MIA) Terminal wide Re-Roofing and Lighting Systems Upgrades	Rehabilitate Terminal Building	AC-05	\$23,040	\$10,296	2022	429531-1 & 429531-2			
P264A	Installation of a terminal roof and additional roof drains on the MIA Terminal roof to compensate for the roof drains and scuppers that have been blocked or removed by new construction and Terminal additions.									
	Construction	New Project# AA078a Funding reprogrammed from FM 429272-1. Portions of the work to be performed under the MIA Central Terminal Redevelopment (CTR) Program.	Activity /Phase	Funding Source	Proposed Funding (in \$000s)					
					2025 - 2026	2026 - 2027	2027 - 2028	2028 - 2029	2029 - 2030	
			PLANNING, ENGINEERING & CONSTRUCTION	DPTO	0	0	0	0	0	
			PLANNING, ENGINEERING & CONSTRUCTION	LF	0	0	0	0	0	
APP267A	MIA Wayfinding and Signage Master Plan Implementation	Improve Airport Miscellaneous Improvements	AC-05	\$6,600	\$3,315		420435-1-94-01			
P267A	The project involves the implementation of the Wayfinding & Signage Master Plan related to the rebranding of the terminals as North, Central & South. Implementation of Central Boulevard Signage									
	COMPLETED	COMPLETED. Unfunded portion of the project funded by local share	Activity /Phase	Funding Source	Proposed Funding (in \$000s)					
					2025 - 2026	2026 - 2027	2027 - 2028	2028 - 2029	2029 - 2030	
APPFL0009079	Kendall Tamiami Executive Airport Taxiway D Connector Rehabilitation - RIM 04	Extend Taxiway (Standards) and Rehabilitation	AC-05	\$3,474	\$1,880		431130-5-94-01			
PFL0009079	Rehabilitate Taxiway D Connector, modify Taxiways A & D at entrance to Rwy 9L & 13 with adjacent holding bay/run-up area. Rehabilitate portions of Runway 13-31, Taxiways C, D & H and Taxiway Connectors 2, C1, C3,E3,E5,G & J and Taxilanes to NE& SE Aprons.									
	Construction Complete	COMPLETED. MDAD Project # W076A. In FY 2016 and FY 2017, FAA funded \$3,126,000 for design and construction under this project.	Activity /Phase	Funding Source	Proposed Funding (in \$000s)					
					2025 - 2026	2026 - 2027	2027 - 2028	2028 - 2029	2029 - 2030	

MIAMI-DADE TRANSPORTATION PLANNING ORGANIZATION
TRANSPORTATION IMPROVEMENT PROGRAM
AVIATION DEVELOPMENT
(All Projects are at Miami International Airport - MIA and General Aviation Airports)



TPO Project No	Facility/Project Name	Type of Work	L RTP Ref	Project Cost (\$000s)	Prior Years Funding (\$000s)	Construction Year	FDOT Work Program Number	Federal Aid Number					
Agency Project No	Detailed Project Description												
	Status	Remarks/Comments											
APPFL0009083	X51 Widen Building 6 Parking Lot Roadway Access	Expand Building	AC-05	\$1,125	\$900		438810-1-94-01						
PFL0009083	MDAD Project # AB017A consist of pavement upgrades and road widening of the roadside access to the Airport, to allow larger vehicles and fuel trucks to access the hanger, and pavement rehabilitation of Runway 10/28 and Taxiways A/B.												
	Construction Complete	COMPLETED. Final closeout of project.				Activity /Phase	Funding Source	Proposed Funding (in \$000s)					
								2025 - 2026	2026 - 2027	2027 - 2028	2028 - 2029	2029 - 2030	
APPFL0010439	Miami Int'l Airport South Terminal Expansion New Gates - Phase 1	Expansion to increase capacity and efficiency of operations	AC-05	\$263,997	\$12,574	2025	439492-1-94-01 & 448687-1-9						
PFL0010439	Project # X078A will extend the South Terminal's building and apron to provide 6 narrowbody aircraft parking positions, 2 Multiple Aircraft Ramps and holdrooms, concessions, support spaces and sterile circulation at 3rd level, 6 PLBs & bussing facilities.												
	Design Criteria Package	Project X078A is in the Aviation Dep't CIP. The project includes the enabling projects to complete the overall South Terminal Expansion. Bid, Award & NTP thru 04/16/2024.				Activity /Phase	Funding Source	Proposed Funding (in \$000s)					
								2025 - 2026	2026 - 2027	2027 - 2028	2028 - 2029	2029 - 2030	
						CAPITAL	GMR	8,000	0	0	0	0	
					CAPITAL	LF	8,000	0	0	0	0		
APT021A	MIA Cc D A380 Modifications	Gates Modifications	AC-05	\$5,000	\$2,500		423290 3-94-01						
T021A	Modification to gate to provide a fully operational A380 gate for airlines services. Includes a new high PLB serving the upper deck, single PLB serving the lower main deck, additional electrical pier and pre-conditioned air necessary for large aircraft.												
	Completed/ Closeout	COMPLETED. Project has been re-designed to simplify the concept. Gate D2 installed as a standard PLB.				Activity /Phase	Funding Source	Proposed Funding (in \$000s)					
							2025 - 2026	2026 - 2027	2027 - 2028	2028 - 2029	2029 - 2030		

MIAMI-DADE TRANSPORTATION PLANNING ORGANIZATION
TRANSPORTATION IMPROVEMENT PROGRAM
AVIATION DEVELOPMENT
(All Projects are at Miami International Airport - MIA and General Aviation Airports)




TPO Project No	Facility/Project Name	Type of Work	L RTP Ref	Project Cost (\$000s)	Prior Years Funding (\$000s)	Construction Year	FDOT Work Program Number	Federal Aid Number					
Agency Project No	Detailed Project Description												
	Status	Remarks/Comments											
APT042A	MIA South Central Terminal BHS Bldg	Design, engineering and construction-related services to modify Terminal Building	AC-05	\$26,550	\$13,275		439203-1-94-01						
T042A	Modify or construct terminal building infrastructure to recapitalize TSA Explosive Detection System located in the Checked Baggage Inspection System at Concourses E, F, G, H and J.												
	COMPLETED	COMPLETED/ CLOSED				Activity /Phase	Funding Source	Proposed Funding (in \$000s)					
							2025 - 2026	2026 - 2027	2027 - 2028	2028 - 2029	2029 - 2030		
APT180B/D	MIA Concourse D West Extension D60 Building Expansion, Apron and Utilities	D60 Building, Apron and Utilities Expansion	AC-05	\$688,748	\$4,000	2027	452139-1-94-01						
T180B/D	Expansion of the existing Regional Commuter Facility (D60), Apron and Utilities at North Terminal.												
	A/E Procurement	Phasing plan and the preparation of a BHS report to be submitted by March 2025 for review and approval. Design Criteria Package to be completed by May 2026, NTP for a Design-Build Contract by				Activity /Phase	Funding Source	Proposed Funding (in \$000s)					
							2025 - 2026	2026 - 2027	2027 - 2028	2028 - 2029	2029 - 2030		
					DESIGN/BUILD	FAA	0	76,755	0	0	0		
					CONSTRUCTION	FAA	0	0	449,329	0	0		
					PLANNING, ENGINEERING & CONSTRUCTION	GMR	0	0	0	15,000	15,000		
					PLANNING, ENGINEERING & CONSTRUCTION	LF	0	0	0	15,000	15,000		
					DESIGN/BUILD	LF	0	76,945	0	0	0		
					CONSTRUCTION	LF	0	0	149,776	0	0		
APU010D-1	MIA Satellite E New Chiller Plant	Design and construction of new chiller plant	AC-05	\$4,000	\$2,000	2025	452140-1-94-01						
U010D-1	Provide more chilled water capacity in order to meet new pre-conditioned air (PC Air) requirements for the current Cc. E and Cc. E-Satellite aircraft mix and the introduction of pre-cooled passenger boarding bridges at these concourses. The project is responsible for providing the prefabricated units that include the new chillers.												
	Bid/Award	Bid, Award & NTP: 6/13/24 thru 8/5/25.				Activity /Phase	Funding Source	Proposed Funding (in \$000s)					
							2025 - 2026	2026 - 2027	2027 - 2028	2028 - 2029	2029 - 2030		

MIAMI-DADE TRANSPORTATION PLANNING ORGANIZATION
TRANSPORTATION IMPROVEMENT PROGRAM
AVIATION DEVELOPMENT
(All Projects are at Miami International Airport - MIA and General Aviation Airports)




TPO Project No	Facility/Project Name	Type of Work	L RTP Ref	Project Cost (\$000s)	Prior Years Funding (\$000s)	Construction Year	FDOT Work Program Number	Federal Aid Number					
Agency Project No	Detailed Project Description												
	Status	Remarks/Comments											
APV005A	MIA South Terminal Apron & Utilities Modification/Expansion & GSE Facility Phase1	Capacity Expansion / MDAD Projects #V005A/V013A	AC-05	\$19,492	\$5,550	2027	436693-1-94-01, 02, 03						
V005A	Complete replacement and reconfiguration of aprons and taxiway. demolition of Bldgs. 3050 & 3078, construction of a new multilevel GSE Facility, drainage & site utilities, pavement marking, apron lighting, and work on Concourse F western limits.												
	Design Criteria Package	This project includes the enabling projects to complete the overall South Terminal Expansion. Bid, Award & NTP thru 04/16/2024.			Activity /Phase	Funding Source	Proposed Funding (in \$000s)						
							2025 - 2026	2026 - 2027	2027 - 2028	2028 - 2029	2029 - 2030		
					PLANNING, ENGINEERING & CONSTRUCTION	DPTO	0	0	0	0	0		
					PLANNING, ENGINEERING & CONSTRUCTION	GMR	0	0	0	0	0		
					PLANNING, ENGINEERING & CONSTRUCTION	LF	0	0	0	0	0		
					PLANNING, ENGINEERING & CONSTRUCTION	SIWR	0	0	0	0	0		
APV006A	MIA Taxi Lot Replacement/Land Acquisition	Relocation and/or Land Acquisition	AC-05	\$1,800	\$900		436694-1-94-01						
V006A	Relocation of the existing Transportation Network Companies (TNC) lot to a new temporary or permanent location. Scope of work was expanded to include building, demolition, pavement and stripping for vehicle parking (TNC).												
	COMPLETED	COMPLETED/CLOSED.			Activity /Phase	Funding Source	Proposed Funding (in \$000s)						
							2025 - 2026	2026 - 2027	2027 - 2028	2028 - 2029	2029 - 2030		
APV008A	Miami International Airport Terminal E thru F Connector	Construct 2 Level Passenger Connector	AC-05	\$8,000	\$4,000	2022	438618-2-94-01						
V008A	Construct a new sterile post-security connector corridor (2 levels) between Terminal E and F to replace the existing Level 3 connector to allow for an enhanced passenger circulation between the concourses. Life Safety Upgrades are also included.												
	Construction	The project is part of Aviation Department's MIA Central Terminal Redevelopment (Phase 1 & 2). Life Safety Upgrades are also included.			Activity /Phase	Funding Source	Proposed Funding (in \$000s)						
							2025 - 2026	2026 - 2027	2027 - 2028	2028 - 2029	2029 - 2030		


MIAMI-DADE TRANSPORTATION PLANNING ORGANIZATION
TRANSPORTATION IMPROVEMENT PROGRAM
AVIATION DEVELOPMENT
(All Projects are at Miami International Airport - MIA and General Aviation Airports)

TPO Project No	Facility/Project Name	Type of Work	L RTP Ref	Project Cost (\$000s)	Prior Years Funding (\$000s)	Construction Year	FDOT Work Program Number	Federal Aid Number			
Agency Project No	Detailed Project Description										
	Status	Remarks/Comments									
APV008C	MIA Central Terminal Redevelopment - Phase 2	Rehabilitate Terminal Building		\$16,514		2028	455394-1-94-01				
V008C	The project involves renovations and improvements to the main terminal areas between Concourses E and F at MIA. A new vertical circulation core with escalators and elevators will be introduced into the terminal footprint to facilitate passenger circulation from the existing 3rd level moving walkways that feed the nearby concourses and parking garages.										
	A/E Procurement	A/E Procurement: thru 7/21/25. Design & Contract Documents: Aug 2025 thru Oct 2027. Bid, Award & NTP: thru Sept 2028			Activity /Phase	Funding Source	Proposed Funding (in \$000s)				
							2025 - 2026	2026 - 2027	2027 - 2028	2028 - 2029	2029 - 2030
					PLANNING, ENGINEERING & CONSTRUCTION	DPTO	0	0	2,000	0	6,256
				PLANNING, ENGINEERING & CONSTRUCTION	LF	0	0	2,000	0	6,256	
APV009A	Miami Executive Airport (TMB) Taxiway Rehabilitation	Rehabilitate/Extend Taxiway (Runway Incursion Mitigation)	AC-05	\$8,075	\$6,460	2021	435379-1-94-01 & 444905-1-9				
V009A	Hot Spot 1 mitigation eliminating direct access to Runway 13-31 from Taxiways H and E (to be partially demolished and relocated); demolish and relocate Taxiway E3 to the east; extend Taxiway H west from new Taxiway J to Runway 9R threshold, and E and relocate to the east. Project implements FAA's mandate to reduce runway incursions through the Runway Incursion Mitigation (RIM) Program, and improve airfield circulation.										
	Under Construction	NTP issued 01/04/2021. Substantial completion achieved 11/12/2023.			Activity /Phase	Funding Source	Proposed Funding (in \$000s)				
							2025 - 2026	2026 - 2027	2027 - 2028	2028 - 2029	2029 - 2030
APV038D	MIA Consolidated Office Complex	Demolish / Construct Building	AC-05	\$5,000	\$2,500		443530-1-94-01				
V038D	Remodeling and interior renovations of Aviation Department's administrative buildings and the associated relocation of administrative functions and offices in various locations at MIA (includes Projects AA058A & AA058B).										
	Contract Documents	Design & Contract Docs: thru June 2025.			Activity /Phase	Funding Source	Proposed Funding (in \$000s)				
							2025 - 2026	2026 - 2027	2027 - 2028	2028 - 2029	2029 - 2030


MIAMI-DADE TRANSPORTATION PLANNING ORGANIZATION
TRANSPORTATION IMPROVEMENT PROGRAM
AVIATION DEVELOPMENT
(All Projects are at Miami International Airport - MIA and General Aviation Airports)

TPO Project No	Facility/Project Name	Type of Work	L RTP Ref	Project Cost (\$000s)	Prior Years Funding (\$000s)	Construction Year	FDOT Work Program Number	Federal Aid Number					
Agency Project No	Detailed Project Description												
	Status	Remarks/Comments											
APV042A	Miami International Airport Employee Parking Garage	Build Structure / Parking Capacity	AC-05	\$8,332	\$4,166	2025	423290-6-94-01						
V042A	Build a new 7-level structure Parking Garage Park 6 in the MIA core terminal area to provide approximately 2,240 parking spaces for use by airport and airlines employees, and designed with the flexibility to accommodate passenger vehicles, as needed												
	Construction	NTP: 1/16/24 Completion Date: 1/5/26				Activity /Phase	Funding Source	Proposed Funding (in \$000s)					
								2025 - 2026	2026 - 2027	2027 - 2028	2028 - 2029	2029 - 2030	
APV043A	MIA Central Terminal E-H Ticket Counters Replacement	Replacement of the ticket counters in Concourses E-H.	AC-05	\$20,548	\$2,139	2023	451281-1-94-01						
V043A	MIA Central Terminal E-H Ticket Counters Project's approved scope consists on the replacement of the ticket counters in Concourses E, F and G, replacement of the adjacent flooring and ceilings and is divided into three areas, Areas A, B and C. Renovation of existing terrazzo at the lobby, ticket counter area, and the curbside between Concourses E-H and replacement of terrazzo at Concourse G and H security checkpoints, including equipment removal and reinstallation.												
	Construction	NTP issued for 12/04/23. Construction completion by April 2025.				Activity /Phase	Funding Source	Proposed Funding (in \$000s)					
								2025 - 2026	2026 - 2027	2027 - 2028	2028 - 2029	2029 - 2030	
APV100A	MIA Cc J Gates Advanced Visual Docking Guidance System	Installation of Advanced Visual Docking Guidance System	AC-05	\$2,000	\$1,000	2026	452050-1-94-01						
V100A	Providing and installing two (2) type T1 and sixteen (16) type T2 advanced visual docking guidance systems (A-VDGS) at Gates J-2 through J-18 at Miami International Airport Concourse "J".												
	Bid & Award	This project is included in the current Carbon Reduction Master Plan for Miami-Dade County. Bid, Award & NTP: 08/14/24 thru 12/25.				Activity /Phase	Funding Source	Proposed Funding (in \$000s)					
								2025 - 2026	2026 - 2027	2027 - 2028	2028 - 2029	2029 - 2030	

MIAMI-DADE TRANSPORTATION PLANNING ORGANIZATION
TRANSPORTATION IMPROVEMENT PROGRAM
AVIATION DEVELOPMENT
(All Projects are at Miami International Airport - MIA and General Aviation Airports)

TPO Project No	Facility/Project Name	Type of Work	L RTP Ref	Project Cost (\$000s)	Prior Years Funding (\$000s)	Construction Year	FDOT Work Program Number	Federal Aid Number	
Agency Project No	Detailed Project Description								
	Status	Remarks/Comments							
APW019A-C	MIA Fuel Storage Facility Expansion	This project involves the design and construction of one nominal 95,600-barrel (4 .0 million gallons) jet fuel storage tank	AC-05	\$37,175	\$2,602	2027	452049-1-94-01		
W019A-C	This project involves the design and construction of one nominal 95,600-barrel (4 .0 million gallons) jet fuel storage tank and associated fueling systems at the MIA Fuel Storage Facility. work includes site development, relocation of existing jet fuel piping, service roads and fire protection, electrical, control, security and telecommunications systems, integration of new systems with the existing work related, and work site services.								
	Design	This project is under Design. Design & Contract Documents: August 2024 thru August 2025. Bid, Award & NTP thru June 2026.	Activity /Phase	Funding Source	Proposed Funding (in \$000s)				
			PLANNING, ENGINEERING & CONSTRUCTION	DPTO	1,000	0	0	0	0
			CONSTRUCTION	FAA	0	21,920	0	0	0
			CONSTRUCTION	LF	0	7,307	0	0	0
			PLANNING, ENGINEERING & CONSTRUCTION	LF	1,000	0	0	0	0
APW125A	TMB Taxiway "H" Eastward Extension		AC-05	\$19,386	\$2,000	2025	444180-1-94-01		
W125A	Expansion of the South Apron (Spots #14 to #17) at Miami Executive Airport (TMB), and establishment of a new Taxiway "H" apprx. 3,050 LF and 245,566 SF/27,286 SY), new pavement markings and taxiway edge lights.								
	Contract Documents	MDAD will apply for FAA funds for construction. MDAD will cover the unfunded project costs.	Activity /Phase	Funding Source	Proposed Funding (in \$000s)				
			CONSTRUCTION	FAA	0	0	0	0	0
			CONSTRUCTION	LF	0	0	0	0	0
APX005A	OPF Blast Fence	Airport Miscellaneous Improvements	AC-05	\$263	\$210	2025	438806-1-94-01		
X005A	Design and install an aircraft blast fence capable of Group IV aircraft run-up. Grade, install concrete base and taxiway connector to blast pad from Taxiway "H", including drainage and grading, edge lighting and electrical, signage and pavement markings. Per OPF development plans, the airfield where multiple MRO's operate, is in need of a place for run-ups without closing taxiways or runways.								
	Construction	NTP: 8/12/24 and Completion Date: 7/8/25.	Activity /Phase	Funding Source	Proposed Funding (in \$000s)				
					2025 - 2026	2026 - 2027	2027 - 2028	2028 - 2029	2029 - 2030

MIAMI-DADE TRANSPORTATION PLANNING ORGANIZATION
TRANSPORTATION IMPROVEMENT PROGRAM
AVIATION DEVELOPMENT
(All Projects are at Miami International Airport - MIA and General Aviation Airports)


TPO Project No	Facility/Project Name	Type of Work	L RTP Ref	Project Cost (\$000s)	Prior Years Funding (\$000s)	Construction Year	FDOT Work Program Number	Federal Aid Number					
Agency Project No	Detailed Project Description												
	Status	Remarks/Comments											
APX009A	OPF 09L/27R Runway and Lighting Rehabilitation	Pavement rehabilitation of Runway 09L-27R, sections of parallel Taxiway N, sections of perpendicular Taxiways J, G,	AC-05	\$28,622	\$24,875		438808-1-94-01						
X009A	Pavement rehabilitation of Runway 09L-27R, sections of parallel Taxiway N, sections of perpendicular Taxiways J, G, F, C, H and E, removal of existing rigid pavement, connectors N1 and N8, pavement; milling and overlaying of Runway 09L-27R. Milling and overlaying sections of Taxiways H and E; and milling and overlaying of sections of Taxiways J, G, F, and C at the entrance to Runway 09L-27R.												
	Construction	NTP for construction issued for 12/11/23. Physical Construction Period: 5/9/24 to 3/4/25.				Activity /Phase	Funding Source	Proposed Funding (in \$000s)					
							2025 - 2026	2026 - 2027	2027 - 2028	2028 - 2029	2029 - 2030		
APX010A	OPF Engine Run Up Pad	Airport Miscellaneous Improvements / Safety	AC-05	\$4,050	\$3,241	2025	438614-1-94-01 & 438614-1-9						
X010A	Construction of an asphalt pad for aircraft engine run-up. Installation of blast fence; construction of a connector to the Run Up Pad; drainage & regarding work; adjustment/addition of taxiway edge lighting, pavement markings, and signage. Project enhances airport safety and allows to meet FAA aircraft design requirements.												
	Construction	NTP: issued 8/19/24 and Completion Date: 1/11/26.				Activity /Phase	Funding Source	Proposed Funding (in \$000s)					
							2025 - 2026	2026 - 2027	2027 - 2028	2028 - 2029	2029 - 2030		
APX061A	MIA Perimeter Road Widening, Realignment & Bridge Replacement	Road Access / Replace Bridge	AC-05	\$27,000	\$493	2026	429271-1-94-01 & 429271-5-9						
X061A	Replace the existing NW 15th Street bridge with a new bridge 2 lanes in each direction, crossing over SFWMD C-4 Canal and connecting MIA South East AOA Gate, Fuel Farm, Perimeter Rd, Employee Parking Lot, and NW 14th Str. through access via NW 45th Ave.												
	Planning	PD&E MOU under review.				Activity /Phase	Funding Source	Proposed Funding (in \$000s)					
					CONSTRUCTION	GMR	10,500	0	0	0	0		
					CONSTRUCTION	LF	10,500	0	0	0	0		

MIAMI-DADE TRANSPORTATION PLANNING ORGANIZATION
TRANSPORTATION IMPROVEMENT PROGRAM
AVIATION DEVELOPMENT
(All Projects are at Miami International Airport - MIA and General Aviation Airports)



TPO Project No	Facility/Project Name	Type of Work	L RTP Ref	Project Cost (\$000s)	Prior Years Funding (\$000s)	Construction Year	FDOT Work Program Number	Federal Aid Number					
Agency Project No	Detailed Project Description												
	Status	Remarks/Comments											
APY003A	MIA Surface Management System	Install Airport Surface Management System / Efficiency	AC-05	\$3,535	\$1,767	2020	444080 - 1-94-01						
Y003A	Implement an airport surface traffic management system for non-verbal communication of taxi instructions and clearances between FAA, Miami Airport Traffic Control Tower, MDAD Ramp Tower, and arriving aircraft, eliminating radio miscommunication and delays.												
	Contract Milestone #4	MLAT Surveillance System renewed until December 2024.				Activity /Phase	Funding Source	Proposed Funding (in \$000s)					
							2025 - 2026	2026 - 2027	2027 - 2028	2028 - 2029	2029 - 2030		
APY118A	MIA Runway Incursion Mitigation (RIM HS4) Corral Area	Reconstruct Pavement and Taxiway Lighting	AC-05	\$101,764	\$5,500	2025	453452-1-94-01						
Y118A	The project consists of the reconfiguration of the Corral area pavement geometry/reconfiguration of taxiway connectors, construction of new exit and crossover taxiways and pavement fillet modifications and reconfiguration of existing taxiway islands. Demolition of existing airfield pavements, taxiway lighting & signage appurtenances, construction of new full-strength taxiway pavements, new shoulder pavements, new taxiway edge lighting, signage & connections to the existing airfield lighting system.												
	A/E Procurement	Currently the project is under A/E Procurement and will apply for Federal and State Funding				Activity /Phase	Funding Source	Proposed Funding (in \$000s)					
								2025 - 2026	2026 - 2027	2027 - 2028	2028 - 2029	2029 - 2030	
						PLANNING, ENGINEERING & CONSTRUCTION	DPTO	4,630	0	0	0	0	
					PLANNING, ENGINEERING & CONSTRUCTION	FAA	61,128	0	0	0	0		
					PLANNING, ENGINEERING & CONSTRUCTION	LF	25,006	0	0	0	0		
APY134A	Opa-Locka Executive Airport (OPF) Taxiways Y & D Rehabilitation	Taxiway Rehabilitation	AC-05	\$312	\$900	2020	445413-1-94-01						
Y134A	Rehabilitation of the Runway 27L east end and the associated Taxiways D & Y7. Work included survey, milling, proof roll and prime exposed base, resurfacing and replacement of markings & striping. The Pavement Condition Index (PCI) for certain Taxiways Y & D segments ranges from 21 to 49 which indicated "poor condition" that requires rehabilitation.												
	Project Completed	COMPLETED. Work completed under Reserve Maintenance Contract RM-6-18/20				Activity /Phase	Funding Source	Proposed Funding (in \$000s)					
							2025 - 2026	2026 - 2027	2027 - 2028	2028 - 2029	2029 - 2030		

MIAMI-DADE TRANSPORTATION PLANNING ORGANIZATION
TRANSPORTATION IMPROVEMENT PROGRAM
AVIATION DEVELOPMENT
(All Projects are at Miami International Airport - MIA and General Aviation Airports)

TPO Project No	Facility/Project Name	Type of Work	L RTP Ref	Project Cost (\$000s)	Prior Years Funding (\$000s)	Construction Year	FDOT Work Program Number	Federal Aid Number			
Agency Project No	Detailed Project Description										
	Status	Remarks/Comments									
APY155A	X-51 Security Upgrades	Safety and Security Improvements	AC-05	\$170	\$136	2024	445290-1-94-01				
Y155A	Deployment of Security Access Control Underground Conduit for security cameras at Homestead General Aviation Airport. Implemented concurrently with Phase 2 of the X-51 Security Project Y145A / FM 427756-1. The Security Access Control Underground Conduit will enhance the airport security.										
	Bid & Award	Anticipated NTP first quarter of calendar year 2024.				Activity /Phase	Funding Source	Proposed Funding (in \$000s)			
							2025 - 2026	2026 - 2027	2027 - 2028	2028 - 2029	2029 - 2030

Yearly Total	\$157,942	\$204,952	\$618,483	\$75,448	\$77,762
5 Year TIP Total				1,134,587	

DRAFT



[TIP]
FISCAL YEARS
2026-2030



Miami-Dade Transportation
Planning Organization

TRANSPORTATION IMPROVEMENT PROGRAM (TIP)

PART 2: 5-YEAR PROJECT LISTINGS PORTMIAMI – MULTIMODAL SEAPORT DEVELOPMENT



PORTMIAMI



TRANSPORTATION IMPROVEMENT PROGRAM STRATEGY

PortMiami, one of the nation's busiest seaports, contributes approximately \$61 billion and more than 340,000 direct and indirect jobs annually to Florida's economy. Its sustained performance propels PortMiami to be recognized as the Cruise Capital of the World and Cargo Gateway of the Americas.

CRUISE

PortMiami achieved its highest-ever cruise passenger total of 8,233,056 travelers in Fiscal Year 2024, which started October 1, 2023, and ended September 30, 2024. The Port experienced a 12.79% increase in cruise passenger totals compared to its previous record of 7,299,294 passengers in Fiscal Year 2023.

CARGO

As Florida's busiest international port, PortMiami has handled more than one million twenty-foot equivalent units (TEU's) annually for the past nine years. By 2035, PortMiami anticipates an unconstrained container throughput projection ranging between 1.77 and 3.38 million TEUs.

RESILIENCE AND NET ZERO

All PortMiami's projects are inherently committed to improving its robust climate adaptation, carbon mitigation, and resilience. PortMiami has adopted proactive policies that enhance its sustainability and ensure environmentally friendly port operations.

With this in mind, PortMiami has embarked on a visionary and transformational Net Zero program (Program). This will be the nation's first end-to-end net zero carbon emission supply chain in line with the County's goal of a 25% reduction in emissions by 2030 for PortMiami, in accordance with the 2021 Miami-Dade Climate Action Strategy. The program addresses supply chain disruptions and congestion and is a significant step forward for the County's economic development goals.

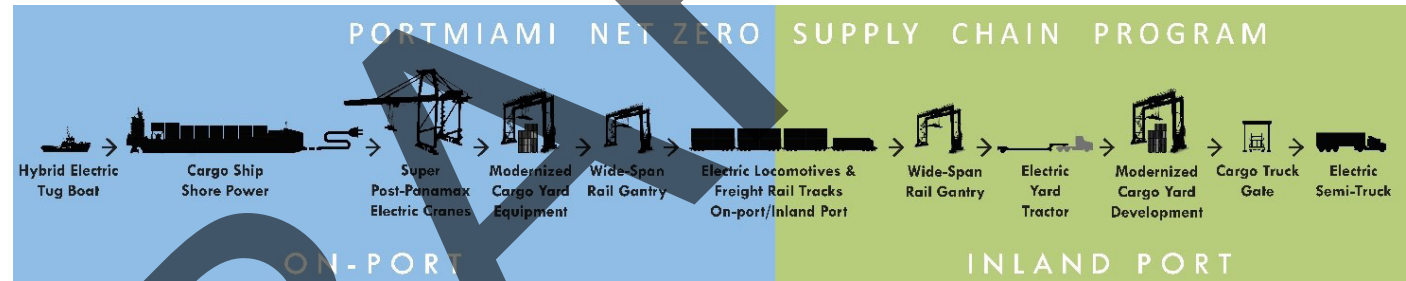
PART 2: 5-YEAR PROJECT LISTING

The Program began with electrification of key elements of the supply chain, including certain electric cargo handling equipment, all electric ship-to-shore gantry cranes, and one state of the art cargo security gate.

As continuation of the Port's drive to sustainability, the Program has progressed with the implementation of shorepower at five cruise berths, infrastructure improvements to support electric cargo handling equipment, and infrastructure investments that address sea-level rise. This Program includes an inland port with electric infrastructure in off-port areas that will create new jobs and have a positive economic impact within Miami-Dade County (County). The NetZero Program further expands its economic benefit in the community with the development of a workforce training program with Miami Dade College to develop and train future port workers. The training program will expand and focus on new technologies, additional resiliency elements such as a solar farm at the inland port, electric vehicle charging, and infrastructure improvements to key roadways, and rail infrastructure improvements.

TRANSPORTATION

The Port's Transportation Improvement Program (TIP) comprises of a total of approximately \$2 billion in funded and unfunded projects over the next five years; and reflects the Port's aggressive strategy for optimizing land use and enhancing throughput capacity to meet the demands of the cargo and cruise industries.



Infrastructure improvements to key roadways.

The Port is dedicated to meet and exceed industry demands by supporting the following Capital Improvement Projects:

- Construction of Cruise Terminals and Parking Garages
- Roadway projects for both cruise and cargo efficient movements
- Bascule Bridge rehabilitation
- Modernization and Densification of Cargo Yard Terminals, including additional reefer capacity
- Electric Ship-to-Shore Gantry Cranes
- Bulkhead Improvements and Replacement projects
- Fumigation and Cold Chain Processing Facility
- Inland Port and Logistic Center
- Projects promoting Technological Improvements to reduce delays, emissions, and/or improve safety and efficiencies
- Projects promoting Sustainability and Resiliency
- Intermodal Railway Expansion
- State-of-the-Art Cargo Gates
- Shorepower program
- Sustainable Commercial Development

PART 2: 5-YEAR PROJECT LISTING

- Navigational Improvements
- Shorepower program
- Sustainable Commercial Development
- Navigational Improvements

The Port continues to assertively seek grant funding from local, state, and federal sources. The TIP reflects participation from the Florida Department of Transportation (FDOT) with over \$20 million in support of roadways, cargo improvements and other infrastructure projects. This agency and the Port's partners continue to be part of the established goals to support the program and accommodate growth.

PORTMIAMI ACCOMPLISHMENTS

CRUISE

CRUISE TERMINALS D & E – UPGRADES

Upgrade terminals D and E for the new Carnival Cruise Line services.

CRUISE TERMINAL C

PortMiami completed renovations to combine Cruise Terminals B and C (Completed in 2022) into a new Cruise Terminal C (Completed in 2023) for various existing and new cruise lines. Conversions include passenger boarding bridges and waterside improvements.

CRUISE TERMINAL F EXPANSION (Phase 2)

PortMiami completed Cruise Terminal F in 2023 to support Carnival Cruise Line's expanding operations. The project has achieved LEED Silver Certification.

CRUISE TERMINAL V

PortMiami completed the design and construction of this new cruise terminal and expanded berth to support expanding operations with Virgin Voyages. The project achieved LEED Gold certification.

CRUISE TERMINALS A AND AA – ROADWAYS FLYOVER

PortMiami constructed a new road and flyover bridge to handle increased Port traffic to accommodate the new Cruise Terminal AA.

INFRASTRUCTURE IMPROVEMENTS – NORTH CRUISE BOULEVARD EXTENSION

PortMiami extended North Cruise Boulevard for added roadway capacity and increase safe operations.



SHOREPOWER AT CRUISE TERMINALS A, B, and F

PortMiami has completed the fully commissioned shorepower for Cruise Terminals A, B, and F, which will allow ships to turn off their primary engines while docked maintaining our high air quality metrics.

PART 2: 5-YEAR PROJECT LISTING



CARGO

INFRASTRUCTURE IMPROVEMENTS – SOUTH FLORIDA CONTAINER TERMINAL (SFCT) – ERTG PHASE 1

PortMiami has improved the infrastructure within South Florida Container Terminal's cargo yard to transition from diesel power cargo handlers to eRTGs. Each eRTG replaces approximately two diesel top loaders, and this first phase reduces carbon dioxide emissions by 20%.

INFRASTRUCTURE (ELECTRIC)

FPL SUBSTATION EXPANSION

FPL has completed the relocation of its utilities in preparation for the next phase –expanding its substation. The FPL substation expansion was completed in May of 2023.

PORTMIAMI CURRENT PROJECTS

CRUISE

CRUISE TERMINAL G

PortMiami is expanding Cruise Terminal G to support the cruise line’s expanding operations. The project will achieve a minimum of LEED Silver Certification, and include solar panels, a multimodal parking garage, and roadway improvements.

CRUISE TERMINAL AA (SHARED TERMINAL)

PortMiami has partnered with MSC Cruise Line to design and construct two new cruise berths, a shared “state of the art” multi-vessel Cruise Terminal, and Parking Garage Complex. The LEED Silver Certified terminal will be equipped with shorepower.

BERTH 10

PortMiami is developing the third berth to supply berthing space for Cruise Terminal AA (Shared Terminal) and introduce a resilient bulkhead system capable of addressing future sea level rise.

SHOREPOWER

As part of PortMiami’s Net Zero goals, the Port will complete shorepower at two remaining Cruise Terminals (CTV and CTAA) which will allow ships to turn off their primary engines while docked, resulting in reduced air emissions. With the existing three Cruise Terminals currently served by shorepower the total near-future terminals with access to shorepower service will be a total of five.

CARGO

NETZERO CARGO PROGRAM

PortMiami is expanding the Program into cargo to develop the nation’s first end-to-end net zero carbon emission supply chain in line with Miami-Dade County’s goal of reducing 25% of its emissions by 2030. Transformational endeavors include, but are not limited to, electric tugboats, shorepower for cargo vessels, electric gantry cranes, rail expansion, improved cargo gates, cargo yard’s operational efficiencies, and infrastructure improvements to support both electric and hybrid electric cargo yard equipment. As part of the program, PortMiami will construct additional rail capacity and increase the cargo gate optimization to reduce traffic congestion at the Port and lower carbon emissions.

GANTRY CRANES

As PortMiami receives deeper draft vessels, the Port will add up to eight electric super post-panamax gantry cranes. The gantry cranes will improve productivity and support expanding operations, reduce energy costs with higher efficiencies and by significantly reducing maintenance and repair.

INSPECTION & FUMIGATION FACILITY

The new facility will be a state-of-the-art cold chain processing and fumigation center that will provide a more efficient inspection, cold chain processing, and phytosanitary services for the Port’s perishable goods. The facility will become the port’s central location to serve various markets and reduce truck travel times and traffic accidents.

PART 2: 5-YEAR PROJECT LISTING

CARGO YARD TERMINAL EQUIPMENT & RTGs

As part of the NetZero Program, cargo yard equipment will continue to be upgraded with lower emission diesel engines, hybrids and electrical engines.

INFRASTRUCTURE

INFRASTRUCTURE IMPROVEMENTS – VARIOUS THROUGHOUT PORTMIAMI

PortMiami is improving infrastructure that includes, but is not limited to, road work, stormwater, landscape, electric vehicle (EV) charging stations, solar panels, and relocations for future buildings.

INFRASTRUCTURE IMPROVEMENTS - PASSENGER BOARDING BRIDGES (PBBS)

PortMiami is purchasing passenger boarding bridges for various terminals in response to new Cruise Terminal construction, increased demand, and the north bulkhead rehabilitation project.

INFRASTRUCTURE IMPROVEMENTS - CONTAINER YARD (SEABOARD)

PortMiami is providing drainage improvements and various other resiliency improvements in Seaboard's container yard area. The projects will increase capacity, modernize the cargo gate, improve cargo yard pavement to handle hybrid electric cargo handling equipment, install LED high mast lighting retrofits, and implement electric reefer racks for refrigerated cargo.

INFRASTRUCTURE IMPROVEMENTS - CONTAINER YARD (POMTOC)

PortMiami is providing drainage improvements and various other improvements in the container yard area to increase capacity, and improve stormwater management, modernize cargo yard operations, security gates, charging stations, and similar NetZero projects.

INFRASTRUCTURE IMPROVEMENTS – SOUTH FLORIDA CONTAINER TERMINAL (SFCT) - PHASE 2

PortMiami and SFCT have partnered to continue to improve the drainage in the SFCT's cargo yard, construct infrastructure improvements to support eRTGs, and construct a parking garage which in turn increases capacity with the cargo yard. This continued effort addresses sea level rise and meets the port's Net Zero goals by replacing diesel top loaders with a 18 total of eRTGs across Phase 1 and 2.

INFRASTRUCTURE IMPROVEMENTS – PORTWIDE SECURITY ENHANCEMENTS

PortMiami is establishing new Command, Control, and Communications (C3) facility, and other security enhancements.

INFRASTRUCTURE IMPROVEMENTS - NORTH BULKHEAD REHABILITATION

PortMiami will rehabilitate six bulkheads along cruise berths over six years to add at least 75 years of life to the Port, improve resiliency, and raise the bulkhead in preparation for sea level rise. This project includes shorepower infrastructure within the berth, water upgrades, fenders, and mooring improvements. The infrastructure project is seeking Envision Certification.

PART 2: 5-YEAR PROJECT LISTING

INFRASTRUCTURE IMPROVEMENTS – SOUTH BULKHEAD REHABILITATION

PortMiami is providing repairs and improvements to the Port's south bulkhead.

INFRASTRUCTURE IMPROVEMENTS - FEDERAL INSPECTION FACILITY (FIF)

PortMiami is planning a facility for Central Examination Stations and cargo related services, and the seaport is planning to upgrade the current US Customs and Border Patrol (US CBP) facility. This investment directly supports the local and national economies and helps ensure the safety and security for the residents of Miami Dade County.

INFRASTRUCTURE IMPROVEMENTS - WATER & SEWER UPGRADES

PortMiami is upgrading its water, sewer and stormwater system for new services that improve the seaport's resiliency. To maintain or resume operations following a storm event it is critical that all Port asset types maintain their functional services. This Project will provide necessary stormwater improvements to reinforce the resilience of a critical at-risk coastal infrastructure so that operations can continue.

INFRASTRUCTURE IMPROVEMENTS - PORTWIDE

PortMiami is undergoing infrastructure improvements in various areas of the port. Port wide infrastructure improvements include beautification, drainage, dredging, road improvements, photovoltaics, generators, batteries, electric connectivity & EV charging stations, BMS upgrades, wayfinding, landscaping, lighting, HVAC, sidewalks, etc. The upgrades promote innovative technology that increases safety and operational efficiencies, improves energy efficiency, cost savings, and resiliency.

INFRASTRUCTURE IMPROVEMENTS – VARIOUS FACILITY MOVES

PortMiami is overseeing the movement of customer warehouses and/or other facilities, as determined.

INFRASTRUCTURE IMPROVEMENTS – CTJ SEAWALL

PortMiami is continuing to rehabilitate the bulkhead cap, expected to add at least 30 years of life to the Port, to address upkeep, address sea level rise, and improve resiliency.

INFRASTRUCTURE IMPROVEMENTS – BERTH REDEVELOPMENT (BAYS 165-177 AND 148-155)

PortMiami is improving the bulkheads along part of Seaboard Marine's cargo yards to address sea level rise and improve PortMiami's resiliency. The Port's infrastructure will be strengthened, and the berthing capacities will increase by fixing the grade elevation, providing stormwater improvements, and removing two existing roll-/roll-off ramps, which increase the overall linear length of the berth to allow multiple ships.

INFRASTRUCTURE IMPROVEMENTS – CHANNEL MODIFICATIONS

PortMiami is undergoing a safety and navigation improvements planning program with the US Army Corps of Engineers.

ROADWAY IMPROVEMENTS - TRANSPORTATION MASTER PLAN

PortMiami is developing roadway expansion and improvement projects to enable the Seaport to manage increased cargo and cruise traffic.

INFRASTRUCTURE IMPROVEMENTS – CARGO GATE MODIFICATIONS

PortMiami is providing infrastructure for a new cargo security gate system, including weigh stations, stormwater improvements, and realigned roadways.

PART 2: 5-YEAR PROJECT LISTING

INFRASTRUCTURE COMPLIANCE

PortMiami is rehabilitating and conducting other infrastructure and shoreline improvements throughout the seaport.

OFF-DOCK LOGISTICS YARD RAIL EXTENSION

PortMiami is expanding a railroad track along US27 to connect to the Inland Port and Logistics Center. The Rail Extension project will provide rail connection from the existing rail line in west Miami-Dade County to the future inland port. The shift to rail will reduce truck traffic and emissions throughout the County.

NEW PARKING GARAGES

PortMiami is planning parking garages for both cargo and cruise operations.

PORT ADMINISTRATION FACILITY

PortMiami is planning a new PortMiami Administrations and Operations Facility. The new facility will include police, safety, and security headquarters, and other maritime related offices.

PORTMIAMI FUTURE PROJECTS

INFRASTRUCTURE IMPROVEMENTS – INLAND PORT LOGISTICS SUPPORT YARD

PortMiami is undergoing an Inland Port development of the container storage and transfer staging areas, including truck parking, workforce training center, solar farm, security gates, sustainable infrastructure for eRTGs, charging stations, reefer racks, etc.

INLAND PORT DEVELOPMENT – PHASE 1

As part of the Net Zero program, an inland port will increase Port Miami's cargo capacity and volume, leading to new business opportunities and

access to the burgeoning Orlando and Tampa markets. Preliminary estimates indicate that a new inland port could provide approximately 50% increase in container volume annually, increasing Miami Dade County's economic competitiveness at various scales. The program will include a variety of projects, including a solar farm over the CBP Inspection Facility, truck parking, export consolidation, electric trucking, eRTGs, rail shuttles, etc.

BRIGHTLINE TRAIN STATION

PortMiami is planning to build a train station for passengers and employees at a location that reduces congestion and emissions by optimizing access to terminals and employment destinations.

CRUISE TERMINAL

PortMiami is planning to design and construction of a new Cruise Terminal, Parking Garages and intermodal facilities to support expanding operations.

WALKABILITY PROGRAM – SIDEWALKS & TREE CANOPY INSTALLATION

The Port's Walkability Program focuses on enhancing infrastructure and promoting pedestrian-friendly environments that provide safe, covered, and efficient mobility options for the millions of cruise passengers who visit the Cruise Capital of the World annually. The project involves comprehensive urban programming, sidewalk enhancements, tree canopies, crosswalk installations, and traffic calming measures that will also help address the dangers of extreme heat. These improvements will provide enhancements to the passenger experience and provide a competitive advantage.

PART 2: 5-YEAR PROJECT LISTING

PORTWIDE UTILITIES MASTER PROGRAMMING & IMPLEMENTATION

PortMiami will be developing a stormwater Master Plan, and Decarbonization and Electrification Master Plan Program. The Port is implementing master plans and other portwide projects to reduce emissions through electrification and stormwater management for a more resilient PortMiami.

HYBRID TUGBOATS

As part of the NetZero Program the seaport is introducing hybrid harbor tugboats to the seaport's end-to-end services.

SHOREPOWER

Phase 2

Further investments in the Port's shorepower infrastructure will provide an immediate reduction in greenhouse gas emissions at the Port. GOB funding will support the purchase of 2 additional electrical feeders for dedicated shorepower to five terminals, instead of sharing 3 electrical feeders amongst the 5 terminals. The

implementation of a battery energy storage system (BESS) will help address peak electrical demand needs and help support the Seaport's NetZero initiative by storing excess energy during non-demand periods

when shorepower is not in use at any of the five terminals and relaying it during peak hours for the various needs across the cruise, cargo, and administrative programs. The backup power can also act as a reliable source of backup power during grid outages.

Phase 3

The Shorepower Phase 3 project will provide electrical power to additional cruise berths and introduce shorepower to certain cargo berths, further reducing greenhouse gas emissions County-wide. The project will also fund power transmission lines and a substation in coordination with FPL, if needed.

MIAMI HARBOR NAVIGATIONAL IMPROVEMENTS

PortMiami is planning to implement a navigational channel and berth improvements project in partnership with the US Army Corps of Engineers for safe transit and expanded operations.

COMMERCIAL DEVELOPMENT

PortMiami is planning to expand the Port's business model for sustainable, maritime development at PortMiami.

BASCULE ROAD BRIDGE

PortMiami is planning to improve the bascule road bridge to return to full operation.

MIAMI-DADE TRANSPORTATION PLANNING ORGANIZATION
TRANSPORTATION IMPROVEMENT PROGRAM
MIAMI-DADE SEAPORT DEPARTMENT
(All Projects are located at the Seaport, unless otherwise noted)

TPO Project No	Facility/Project Name	Type of Work	L RTP Ref	Project Cost (\$000s)	Prior Years Funding (\$000s)	Construction Year	FDOT Work Program Number	PORT MIAMI				
Agency Project No	Detailed Project Description											
	Status	Remarks/Comments										
SP2000000028	Infrastructure Improvements - Channel Modifications	Infrastructure Improvements	AC-04 and AC-05	\$3,200	\$2,050	2029	4406161					
2000000028	Provide infrastructure improvements to Seaport channels as a result of the new terminal additions at PortMiami.											
	Planning	USACE 50% funding	Activity /Phase	Funding Source	Proposed Funding (in \$000s)							
			PLANNING	PORT	2025 - 2026	2026 - 2027	2027 - 2028	2028 - 2029	2029 - 2030			
					350	450	0	0	0			
SP2000000060	CRUISE TERMINAL F - RENOVATIONS	Cruise Terminals	AC-04 and AC-05	\$1,235	\$1,135							
2000000060	Provide various renovations to cruise Terminal F for new cruise services.											
			Activity /Phase	Funding Source	Proposed Funding (in \$000s)							
					2025 - 2026	2026 - 2027	2027 - 2028	2028 - 2029	2029 - 2030			
SP2000000031	Gantry Cranes	Infrastructure Improvements	AC-04 and AC-05	\$119,000	\$1,368	2026	4311261 & 4311261					
2000000131	Purchase four additional post panamax gantry cranes (with option for up to four additional cranes) for increased cargo traffic to bring the total number of cranes to 17.											
	Procurement		Activity /Phase	Funding Source	Proposed Funding (in \$000s)							
			PRELIMINARY DESIGN	PORT	2025 - 2026	2026 - 2027	2027 - 2028	2028 - 2029	2029 - 2030			
					60,000	49,000	0	0	0			

MIAMI-DADE TRANSPORTATION PLANNING ORGANIZATION
TRANSPORTATION IMPROVEMENT PROGRAM
MIAMI-DADE SEAPORT DEPARTMENT
(All Projects are located at the Seaport, unless otherwise noted)

TPO Project No	Facility/Project Name	Type of Work	L RTP Ref	Project Cost (\$000s)	Prior Years Funding (\$000s)	Construction Year	FDOT Work Program Number	PORT MIAMI									
Agency Project No	Detailed Project Description																
Status	Remarks/Comments																
SP200000570	Cruise Terminals AA	Cruise Terminals	AC-04 and AC-05	\$169,999	\$78,799	2026											
200000570	Design and construct new LEED Silver certified cruise terminals to support expanded operations of MSC Cruise Line.																
	Construction					Activity /Phase	Funding Source	Proposed Funding (in \$000s)									
						CONSTRUCTION	PORT	2025 - 2026	2026 - 2027	2027 - 2028	2028 - 2029	2029 - 2030	10,000	7,000	7,000	7,000	7,000
SP200000571	CRUISE TERMINAL B	Cruise Terminals	AC-04 and AC-05	\$238,242	\$237,742												
200000571	Construct a new LEED Silver Terminal B to accommodate Norwegian Cruise Line operations.																
						Activity /Phase	Funding Source	Proposed Funding (in \$000s)									
								2025 - 2026	2026 - 2027	2027 - 2028	2028 - 2029	2029 - 2030					
SP200000572	Inland Port Development - Phase 1	Infrastructure Improvements	AC-04 and AC-05	\$32,378	\$1,343	2026	44061719401										
200000572	Continue Inland Port Phase 1 development of the container storage and transfer staging areas.																
	Planning					Activity /Phase	Funding Source	Proposed Funding (in \$000s)									
						PLANNING	PORT	2025 - 2026	2026 - 2027	2027 - 2028	2028 - 2029	2029 - 2030	18,750	46,157	0	0	0

MIAMI-DADE TRANSPORTATION PLANNING ORGANIZATION
TRANSPORTATION IMPROVEMENT PROGRAM
MIAMI-DADE SEAPORT DEPARTMENT
(All Projects are located at the Seaport, unless otherwise noted)

TPO Project No	Facility/Project Name	Type of Work	L RTP Ref	Project Cost (\$000s)	Prior Years Funding (\$000s)	Construction Year	FDOT Work Program Number	PORT MIAMI				
Agency Project No	Detailed Project Description											
Status	Remarks/Comments											
SP200000724	Cruise Terminal A and AA - Roadways Flyover	Cruise Terminals	AC-04 and AC-05	\$34,330	\$33,330							
200000724	Construct a new road to handle increased Port traffic for new terminals A and AA.											
	Construction					Activity /Phase	Funding Source	Proposed Funding (in \$000s)				
								2025 - 2026	2026 - 2027	2027 - 2028	2028 - 2029	2029 - 2030
						CONSTRUCTION	PORT	0	0	0	0	0
SP200000923	CRUISE TERMINAL C - RENOVATIONS	Cruise Terminals	AC-04 and AC-05	\$22,450	\$21,950							
200000923	Provide renovations to combine terminals B and C to accommodate various cruise lines.											
						Activity /Phase	Funding Source	Proposed Funding (in \$000s)				
								2025 - 2026	2026 - 2027	2027 - 2028	2028 - 2029	2029 - 2030
						CONSTRUCTION	PORT	0	0	0	0	0
SP200000978	CRUISE TERMINAL V - NEW	Cruise Terminals	AC-04 and AC-05	\$153,800	\$152,800							
200000978	Design and construct a new cruise terminal to support expanding operations with Virgin Voyages (CT-V achieved LEED Gold).											
						Activity /Phase	Funding Source	Proposed Funding (in \$000s)				
								2025 - 2026	2026 - 2027	2027 - 2028	2028 - 2029	2029 - 2030

MIAMI-DADE TRANSPORTATION PLANNING ORGANIZATION
TRANSPORTATION IMPROVEMENT PROGRAM
MIAMI-DADE SEAPORT DEPARTMENT
(All Projects are located at the Seaport, unless otherwise noted)

TPO Project No	Facility/Project Name	Type of Work	L RTP Ref	Project Cost (\$000s)	Prior Years Funding (\$000s)	Construction Year	FDOT Work Program Number	PORT MIAMI				
Agency Project No	Detailed Project Description											
Status	Remarks/Comments											
SP200000979	CRUISE TERMINAL F - EXPANSION (PHASE 2)	Cruise Terminals	AC-04 and AC-05	\$132,639	\$130,639							
200000979	Expand Terminal F to accommodate additional Carnival Cruise Lines ships.											
						Activity /Phase	Funding Source	Proposed Funding (in \$000s)				
								2025 - 2026	2026 - 2027	2027 - 2028	2028 - 2029	2029 - 2030
						DESIGN/BUILD	PORT	0	0	0	0	0
SP200000980	Cruise Terminal K - New		AC-05	\$180,000		2028						
200000980	Design and construct a new cruise terminal, parking garage, and intermodal facilities to support expanding operations											
						Activity /Phase	Funding Source	Proposed Funding (in \$000s)				
								2025 - 2026	2026 - 2027	2027 - 2028	2028 - 2029	2029 - 2030
						PLANNING	PORT	0	0	2,000	0	0
SP2000001290	Infrastructure Improvements - Cruise Campus	Infrastructure Improvements	AC-04 and AC-05	\$621,000	\$82,895	2026						
2000001290	Provide infrastructure improvements including but not limited to road work and relocations for future buildings constructed by Royal Caribbean Cruise Line.											
						Activity /Phase	Funding Source	Proposed Funding (in \$000s)				
								2025 - 2026	2026 - 2027	2027 - 2028	2028 - 2029	2029 - 2030
						CONSTRUCTION	PORT	103,847	8,400	171,000	0	0

MIAMI-DADE TRANSPORTATION PLANNING ORGANIZATION
TRANSPORTATION IMPROVEMENT PROGRAM
MIAMI-DADE SEAPORT DEPARTMENT
(All Projects are located at the Seaport, unless otherwise noted)

TPO Project No	Facility/Project Name	Type of Work	L RTP Ref	Project Cost (\$000s)	Prior Years Funding (\$000s)	Construction Year	FDOT Work Program Number	PORT MIAMI									
Agency Project No	Detailed Project Description																
Status	Remarks/Comments																
SP2000001291	Cruise Terminal G - Expansion	Cruise Terminals	AC-04 and AC-05	\$376,000	\$8,000	2026											
2000001291	Design and construct a new LEED Silver certified cruise terminal to support expanding operations, including garage, terminal and related infrastructure																
	Design					Activity /Phase	Funding Source	Proposed Funding (in \$000s)									
						DESIGN/BUILD	PORT	2025 - 2026	2026 - 2027	2027 - 2028	2028 - 2029	2029 - 2030	185,000	83,000	0	0	0
SP2000001320	Brightline Train Station	Passenger Train Station	AC-04 and AC-05	\$5,200	\$0												
2000001320	Build a train station for passengers and employees at the Seaport.																
	Planning					Activity /Phase	Funding Source	Proposed Funding (in \$000s)									
						PLANNING	PORT	2025 - 2026	2026 - 2027	2027 - 2028	2028 - 2029	2029 - 2030	0	0	0	0	0
SP2000001343	Cruise Terminal Berth 10 - New	Cruise Terminals	AC-05	\$185,000	\$5,325	2025											
2000001343	Design and construct a new Berth 10 to facilitate additional cruise ships at CTAA.																
	Design					Activity /Phase	Funding Source	Proposed Funding (in \$000s)									
								2025 - 2026	2026 - 2027	2027 - 2028	2028 - 2029	2029 - 2030					

MIAMI-DADE TRANSPORTATION PLANNING ORGANIZATION
TRANSPORTATION IMPROVEMENT PROGRAM
MIAMI-DADE SEAPORT DEPARTMENT
(All Projects are located at the Seaport, unless otherwise noted)

TPO Project No	Facility/Project Name	Type of Work	L RTP Ref	Project Cost (\$000s)	Prior Years Funding (\$000s)	Construction Year	FDOT Work Program Number	PORT MIAMI									
Agency Project No	Detailed Project Description																
Status	Remarks/Comments																
SP200001344	Infrastructure Improvements - Passenger Boarding Bridges	Infrastructure Improvements	AC-04 and AC-05	\$55,000	\$12,500	2026											
200001344	Purchase passenger boarding bridges for various terminals throughout the port.																
	Design					Activity /Phase	Funding Source	Proposed Funding (in \$000s)									
						DESIGN/BUILD	PORT	2025 - 2026	2026 - 2027	2027 - 2028	2028 - 2029	2029 - 2030	5,490	11,000	10	11,000	10
SP200001418	Inspection and Fumigation Facility	Infrastructure Improvements	AC-05	\$56,032	\$487	2026	4406161										
200001418	Construct a LEED Silver certified fumigation and cold chain processing center.																
	Procurement					Activity /Phase	Funding Source	Proposed Funding (in \$000s)									
						DESIGN/BUILD	PORT	2025 - 2026	2026 - 2027	2027 - 2028	2028 - 2029	2029 - 2030	8,293	8,293	24,959	0	0
SP200001675	Infrastructure Improvements - Shore Power	Infrastructure Improvements	AC-04 and AC-05	\$174,000	\$109,000	2026	44061719401										
200001675	Provide Shore Power to all cruise terminals which will allow ships to turn off their primary engines while docked resulting in reduced air emissions.																
	Construction					Activity /Phase	Funding Source	Proposed Funding (in \$000s)									
						DESIGN/BUILD	PORT	2025 - 2026	2026 - 2027	2027 - 2028	2028 - 2029	2029 - 2030	40,000	0	0	0	0

MIAMI-DADE TRANSPORTATION PLANNING ORGANIZATION
TRANSPORTATION IMPROVEMENT PROGRAM
MIAMI-DADE SEAPORT DEPARTMENT
(All Projects are located at the Seaport, unless otherwise noted)

TPO Project No	Facility/Project Name	Type of Work	L RTP Ref	Project Cost (\$000s)	Prior Years Funding (\$000s)	Construction Year	FDOT Work Program Number	PORT MIAMI					
Agency Project No	Detailed Project Description												
Status	Remarks/Comments												
SP2000002759	Port wide Security Enhancements	Infrastructure Improvements	AC-04 and AC-05	\$5,783	\$1,757	2026	44061719401						
2000002759	Purchase marine vessels for the Harbor Patrol Unit of the Sheriff of Miami-Dade; to provide Security Zone enforcement for cruise ships.												
	Planning	FDOT Participation in FY17/18- \$200K			Activity /Phase	Funding Source	Proposed Funding (in \$000s)						
								2025 - 2026	2026 - 2027	2027 - 2028	2028 - 2029	2029 - 2030	
							PLANNING	PORT	500	500	500	500	500
SP2000002955	NetZero Cargo Program	Infrastructure Improvements	AC-04 and AC-05	\$42,075	\$75	2026	44061719401						
2000002955	Construct additional rail capacity and increase cargo gate optimization to reduce traffic congestion at the Port and lower carbon emissions.												
	Design	RAISE Grant			Activity /Phase	Funding Source	Proposed Funding (in \$000s)						
								2025 - 2026	2026 - 2027	2027 - 2028	2028 - 2029	2029 - 2030	
							PLANNING	PORT	14,000	14,000	0	0	0
SP2000004017	PORT ADMINISTRATION FACILITY	Infrastructure Improvements	AC-04 and AC-05	\$127,000	\$500								
2000004017	Replace Port Offices and Port Services currently provided in World Trade Center being demolished to construct new Cruise Terminal G; the new offices will be LEED Silver certified.												
					Activity /Phase	Funding Source	Proposed Funding (in \$000s)						
								2025 - 2026	2026 - 2027	2027 - 2028	2028 - 2029	2029 - 2030	
							PLANNING	PORT	20,000	40,000	50,000	11,500	0

MIAMI-DADE TRANSPORTATION PLANNING ORGANIZATION
TRANSPORTATION IMPROVEMENT PROGRAM
MIAMI-DADE SEAPORT DEPARTMENT
(All Projects are located at the Seaport, unless otherwise noted)

TPO Project No	Facility/Project Name	Type of Work	L RTP Ref	Project Cost (\$000s)	Prior Years Funding (\$000s)	Construction Year	FDOT Work Program Number	PORT MIAMI									
Agency Project No	Detailed Project Description																
	Status	Remarks/Comments															
SP2000004018	CARGO YARD OPTIMIZATION	Infrastructure Improvements	AC-04 and AC-05	\$35,000	\$500												
2000004018	Provide various infrastructure upgrades to include a new gate management system and yard optimization.																
	Planning					Activity /Phase	Funding Source	Proposed Funding (in \$000s)									
						PLANNING	PORT	2025 - 2026	2026 - 2027	2027 - 2028	2028 - 2029	2029 - 2030	8,500	18,000	4,000	0	0
SP2000004235	BULKHEAD REHABILITATION - BAYS	Infrastructure Improvements	AC-04 and AC-05	\$30,681	\$1,000												
2000004235	Repair and upgrade cargo berthing infrastructure to allow for more efficient crane operations.																
	Design					Activity /Phase	Funding Source	Proposed Funding (in \$000s)									
						PRELIMINARY DESIGN	PORT	2025 - 2026	2026 - 2027	2027 - 2028	2028 - 2029	2029 - 2030	14,840	14,841	0	0	0
SP2000004236	INLAND PORT - PHASE II - IV	Infrastructure Improvements	AC-04 and AC-05	\$270,000	\$0												
2000004236	Continue to plan and develop additional facilities and acreage in an off-dock logistics yard.																
						Activity /Phase	Funding Source	Proposed Funding (in \$000s)									
						PLANNING	PORT	2025 - 2026	2026 - 2027	2027 - 2028	2028 - 2029	2029 - 2030	0	0	14,990	15,000	15,000

MIAMI-DADE TRANSPORTATION PLANNING ORGANIZATION
TRANSPORTATION IMPROVEMENT PROGRAM
MIAMI-DADE SEAPORT DEPARTMENT
(All Projects are located at the Seaport, unless otherwise noted)

TPO Project No	Facility/Project Name	Type of Work	L RTP Ref	Project Cost (\$000s)	Prior Years Funding (\$000s)	Construction Year	FDOT Work Program Number	PORT MIAMI				
Agency Project No	Detailed Project Description											
Status	Remarks/Comments											
SP200004237	ROADWAY IMPROVEMENTS - TRANSPORTATION MASTER PLAN	Infrastructure Improvements	AC-04 and AC-05	\$100,000	\$1,000							
200004237	Develop roadway expansion and improvement projects to enable the Seaport to manage increased cargo and cruise traffic.											
						Activity /Phase	Funding Source	Proposed Funding (in \$000s)				
								2025 - 2026	2026 - 2027	2027 - 2028	2028 - 2029	2029 - 2030
						PLANNING	PORT	3,990	15,000	15,000	15,000	15,000
SP2022006	Net Zero Cargo Supply Chain Program - Inland Port Logistics Center	Infrastructure Improvements	AC-05	\$182,000								
2022006	This is a key logistics & export consolidation center serving Florida via rail and roadway; Includes eRTGs, reefer and plug accessories, electric generators, LED high-mast, solar farm and connectivity, charging stations, etc.											
						Activity /Phase	Funding Source	Proposed Funding (in \$000s)				
								2025 - 2026	2026 - 2027	2027 - 2028	2028 - 2029	2029 - 2030
						PLANNING	PORT	2,000	77,000	102,000	0	0
SP202301	Infrastructure Improvements – Container Yard (POMTOC)		AC-05	\$77,000		2026						
202301	Provide drainage improvements and various other improvements in the container yard area to increase capacity, and improve stormwater management; additional reefer plugs, security gates, charging stations and similar NetZero projects.											
						Activity /Phase	Funding Source	Proposed Funding (in \$000s)				
								2025 - 2026	2026 - 2027	2027 - 2028	2028 - 2029	2029 - 2030
						DESIGN/BUILD	PORT	15,000	20,000	27,000	0	0

MIAMI-DADE TRANSPORTATION PLANNING ORGANIZATION
TRANSPORTATION IMPROVEMENT PROGRAM
MIAMI-DADE SEAPORT DEPARTMENT
(All Projects are located at the Seaport, unless otherwise noted)

TPO Project No	Facility/Project Name	Type of Work	L RTP Ref	Project Cost (\$000s)	Prior Years Funding (\$000s)	Construction Year	FDOT Work Program Number	PORT MIAMI									
Agency Project No	Detailed Project Description																
	Status	Remarks/Comments															
SP202302	Hybrid Tugboats		AC-05	\$60,000		2026											
202302	As part of the NetZero program introduce hybrid tug boats to the seaport's end-to-end services																
						Activity /Phase	Funding Source	Proposed Funding (in \$000s)									
						DESIGN/BUILD	PORT	2025 - 2026	2026 - 2027	2027 - 2028	2028 - 2029	2029 - 2030	10,000	15,000	20,000	0	0
SP202303	Infrastructure Compliance		AC-05	\$60,000													
202303	Rehabilitation, upgrades, and various infrastructure improvements, and berths and shoreline improvements throughout the seaport																
						Activity /Phase	Funding Source	Proposed Funding (in \$000s)									
						PLANNING, ENGINEERING & CONSTRUCTION	PORT	2025 - 2026	2026 - 2027	2027 - 2028	2028 - 2029	2029 - 2030	15,000	15,000	10,000	10,000	10,000
SP20230627	Track Extension		AC-05	\$5,100													
20230627	Expand the railroad along US 27 to connect to the Inland Port and Logistics Center.																
						Activity /Phase	Funding Source	Proposed Funding (in \$000s)									
						PLANNING	PORT	2025 - 2026	2026 - 2027	2027 - 2028	2028 - 2029	2029 - 2030	100	0	1,000	4,000	0

MIAMI-DADE TRANSPORTATION PLANNING ORGANIZATION
TRANSPORTATION IMPROVEMENT PROGRAM
MIAMI-DADE SEAPORT DEPARTMENT
(All Projects are located at the Seaport, unless otherwise noted)

TPO Project No	Facility/Project Name	Type of Work	L RTP Ref	Project Cost (\$000s)	Prior Years Funding (\$000s)	Construction Year	FDOT Work Program Number	PORT MIAMI				
Agency Project No	Detailed Project Description											
Status	Remarks/Comments											
SP202501	Portwide Utilities Master Programming & Implementation	Infrastructure Improvements	AC-04 and AC-05	\$20,500								
202501	Planning					Activity /Phase	Funding Source	Proposed Funding (in \$000s)				
								2025 - 2026	2026 - 2027	2027 - 2028	2028 - 2029	2029 - 2030
						PLANNING	PORT	500	5,000	5,000	5,000	5,000
SP202502	New Parking Garages	Infrastructure Improvements	AC-04 and AC-05	\$45,500								
202502	Planning					Activity /Phase	Funding Source	Proposed Funding (in \$000s)				
								2025 - 2026	2026 - 2027	2027 - 2028	2028 - 2029	2029 - 2030
						PLANNING	PORT	500	5,000	10,000	15,000	15,000
SP202503	Walkability Program – Sidewalks & Tree Canopy Installation	Infrastructure Improvements	AC-04 and AC-05	\$7,250								
202503	Planning					Activity /Phase	Funding Source	Proposed Funding (in \$000s)				
								2025 - 2026	2026 - 2027	2027 - 2028	2028 - 2029	2029 - 2030
						PLANNING	PORT	250	1,500	1,500	2,000	2,000

MIAMI-DADE TRANSPORTATION PLANNING ORGANIZATION
TRANSPORTATION IMPROVEMENT PROGRAM
MIAMI-DADE SEAPORT DEPARTMENT
(All Projects are located at the Seaport, unless otherwise noted)

TPO Project No	Facility/Project Name	Type of Work	L RTP Ref	Project Cost (\$000s)	Prior Years Funding (\$000s)	Construction Year	FDOT Work Program Number	PORTMIAMI				
Agency Project No	Detailed Project Description											
Status	Remarks/Comments											
SP202504	Shorepower Phase 2 & 3	Infrastructure Improvements	AC-04 and AC-05	\$7,500								
202504	Planning					Activity /Phase	Funding Source	Proposed Funding (in \$000s)				
								2025 - 2026	2026 - 2027	2027 - 2028	2028 - 2029	2029 - 2030
						PLANNING	PORT	250	250	2,000	5,000	0
SP202505	Commercial Development		AC-04 and AC-05	\$6,500								
202505	Planning					Activity /Phase	Funding Source	Proposed Funding (in \$000s)				
								2025 - 2026	2026 - 2027	2027 - 2028	2028 - 2029	2029 - 2030
						PLANNING	PORT	250	250	2,000	2,000	2,000
SP202506	Miami Harbor Navigational Improvement	Infrastructure Improvements	AC-04 and AC-05	\$15,000								
202506						Activity /Phase	Funding Source	Proposed Funding (in \$000s)				
								2025 - 2026	2026 - 2027	2027 - 2028	2028 - 2029	2029 - 2030
						PRELIMINARY DESIGN	PORT	0	0	5,000	5,000	5,000

MIAMI-DADE TRANSPORTATION PLANNING ORGANIZATION
TRANSPORTATION IMPROVEMENT PROGRAM
MIAMI-DADE SEAPORT DEPARTMENT
(All Projects are located at the Seaport, unless otherwise noted)

TPO Project No	Facility/Project Name	Type of Work	L RTP Ref	Project Cost (\$000s)	Prior Years Funding (\$000s)	Construction Year	FDOT Work Program Number	PORTMIAMI									
Agency Project No	Detailed Project Description																
	Status	Remarks/Comments															
SP202507	Bascule Road Bridge	Infrastructure Improvements	AC-04 and AC-05	\$15,500													
202507																	
						Activity /Phase	Funding Source	Proposed Funding (in \$000s)									
						PLANNING	PORT	2025 - 2026	2026 - 2027	2027 - 2028	2028 - 2029	2029 - 2030	500	5,000	9,000	1,000	0
SP641540	Cargo Warehouse	Cargo	AC-04 and AC-05	\$31,000	\$2,500	2028											
641540	PortMiami is planning a warehouse for Central Examination Stations and cargo related services and upgrade the current US Customs and Border Patrol (US CBP) facility.																
	Planning					Activity /Phase	Funding Source	Proposed Funding (in \$000s)									
						PLANNING	PORT	2025 - 2026	2026 - 2027	2027 - 2028	2028 - 2029	2029 - 2030	2,500	2,500	10,000	10,000	6,000
SP642930	CRUISE TERMINAL J - RENOVATIONS	Cruise Terminals	AC-04 and AC-05	\$16,738	\$4,238	2026											
642930	Upgrade and remodel Terminal J to attract luxury cruise operations by replacing carpet, installing new elevators and completing various terminal repair/upgrades.																
						Activity /Phase	Funding Source	Proposed Funding (in \$000s)									
						DESIGN/BUILD	PORT	2025 - 2026	2026 - 2027	2027 - 2028	2028 - 2029	2029 - 2030	2,500	0	0	0	0

MIAMI-DADE TRANSPORTATION PLANNING ORGANIZATION
TRANSPORTATION IMPROVEMENT PROGRAM
MIAMI-DADE SEAPORT DEPARTMENT
(All Projects are located at the Seaport, unless otherwise noted)

TPO Project No	Facility/Project Name	Type of Work	L RTP Ref	Project Cost (\$000s)	Prior Years Funding (\$000s)	Construction Year	FDOT Work Program Number	PORT MIAMI									
Agency Project No	Detailed Project Description																
	Status	Remarks/Comments															
SP6430061	Construction Supervision	Seaport Improvements	AC-05	\$101,406	\$39,956	2026											
6430061	Provide supervision of on-going construction projects at the Seaport.																
	Construction					Activity /Phase	Funding Source	Proposed Funding (in \$000s)									
						CONSTRUCTION	PORT	2025 - 2026	2026 - 2027	2027 - 2028	2028 - 2029	2029 - 2030	9,785	1,079	10,381	10,692	11,013
SP644010	Infrastructure Improvements - Cargo Gate Modifications	Infrastructure Improvements	AC-04 and AC-05	\$42,380	\$41,880		4406161										
644010	Purchase and install security systems for new gateway as required.																
	Close out	FDOT participation in FY17/18 \$2 M															
						Activity /Phase	Funding Source	Proposed Funding (in \$000s)									
								2025 - 2026	2026 - 2027	2027 - 2028	2028 - 2029	2029 - 2030					
SP644300	Infrastructure Improvements - North Bulkhead Rehabilitation	Infrastructure Improvements - North Bulkhead Rehabilitation	AC-05	\$459,782	\$5,942	2027											
644300	Provide repairs and improvements to the north bulkhead; included in the north bulkhead rehabilitation projects are cruise terminals B, C, D, E, F and G.																
	Procurement					Activity /Phase	Funding Source	Proposed Funding (in \$000s)									
						DESIGN/BUILD	PORT	2025 - 2026	2026 - 2027	2027 - 2028	2028 - 2029	2029 - 2030	0	50,000	0	50,000	0

MIAMI-DADE TRANSPORTATION PLANNING ORGANIZATION
TRANSPORTATION IMPROVEMENT PROGRAM
MIAMI-DADE SEAPORT DEPARTMENT
(All Projects are located at the Seaport, unless otherwise noted)

TPO Project No	Facility/Project Name	Type of Work	L RTP Ref	Project Cost (\$000s)	Prior Years Funding (\$000s)	Construction Year	FDOT Work Program Number	PORT MIAMI				
Agency Project No	Detailed Project Description											
Status	Remarks/Comments											
SP644520	Infrastructure Improvements - Container Yard (Seaboard)	Container Yard Improvements	AC-04 and AC-05	\$55,000	\$9,062	2026	4311261 & 4311261					
644520	Provide drainage improvements and various other improvements in the container yard area.											
	Planning	FDOT-Participation In FY17/18 \$6 M and FY18/19 \$10 M			Activity /Phase	Funding Source	Proposed Funding (in \$000s)					
					PLANNING	PORT	2025 - 2026	2026 - 2027	2027 - 2028	2028 - 2029	2029 - 2030	
								30,000	10,938	0	0	0
SP645430	Infrastructure Improvements - Portwide	Infrastructure Improvements	AC-04 and AC-05	\$300,629	\$77,231		4380291,4406171,4333631,444898					
645430	Provide infrastructure improvements in various areas of the Port including drainage, wayfinding port beautification projects, dredging, etc.											
	Planning				Activity /Phase	Funding Source	Proposed Funding (in \$000s)					
					PLANNING	PORT	2025 - 2026	2026 - 2027	2027 - 2028	2028 - 2029	2029 - 2030	
								40,843	33,593	33,593	33,593	33,593
SP646300	Infrastructure Improvements -South Bulkhead - Rehabilitation	Infrastructure Improvements	AC-04 and AC-05	\$20,151	\$5,151		4380291,4406171,4333631,444898					
646300	Provide repairs and improvements to the Port's south bulkhead.											
	Design				Activity /Phase	Funding Source	Proposed Funding (in \$000s)					
					PRELIMINARY DESIGN	PORT	2025 - 2026	2026 - 2027	2027 - 2028	2028 - 2029	2029 - 2030	
								7,500	0	0	0	0

MIAMI-DADE TRANSPORTATION PLANNING ORGANIZATION
TRANSPORTATION IMPROVEMENT PROGRAM
MIAMI-DADE SEAPORT DEPARTMENT
(All Projects are located at the Seaport, unless otherwise noted)

TPO Project No	Facility/Project Name	Type of Work	L RTP Ref	Project Cost (\$000s)	Prior Years Funding (\$000s)	Construction Year	FDOT Work Program Number	PORT MIAMI				
Agency Project No	Detailed Project Description											
	Status	Remarks/Comments										
SP647150	Infrastructure Improvements - South Florida Container Terminal	Infrastructure Improvements	AC-04 and AC-05	\$100,000	\$16,290	2026	4406161					
647150	Construct a new garage, provide drainage improvements and various other improvements to the cargo yard.											
	Construction	FDOT participation in FY17/18 \$11.4 M.			Activity /Phase	Funding Source	Proposed Funding (in \$000s)					
					PLANNING	PORT	2025 - 2026	2026 - 2027	2027 - 2028	2028 - 2029	2029 - 2030	
							24,000	24,710	0	0	0	
SP647720	Infrastructure Improvements - Water and Sewer Upgrades	Infrastructure Improvements	AC-04 and AC-05	\$50,000	\$5,483	2026	4406161					
647720	Upgrade the Port's Miami-Dade stormwater and sewer system for new services.											
		FDOT participation in FY17/18 \$11.4 M.			Activity /Phase	Funding Source	Proposed Funding (in \$000s)					
					PRELIMINARY DESIGN	PORT	2025 - 2026	2026 - 2027	2027 - 2028	2028 - 2029	2029 - 2030	
							1,000	6,000	10,000	25,517	0	
SP649730	DREDGE III	Infrastructure Improvements		\$109,750	\$109,700							
649730	Dredge to a depth of 50 feet allowing port capacity for larger ships.											
					Activity /Phase	Funding Source	Proposed Funding (in \$000s)					
					PLANNING	PORT	2025 - 2026	2026 - 2027	2027 - 2028	2028 - 2029	2029 - 2030	
							0	0	0	0	0	

MIAMI-DADE TRANSPORTATION PLANNING ORGANIZATION
 TRANSPORTATION IMPROVEMENT PROGRAM
 MIAMI-DADE SEAPORT DEPARTMENT
 (All Projects are located at the Seaport, unless otherwise noted)

TPO Project No	Facility/Project Name	Type of Work	LRTP Ref	Project Cost (\$000s)	Prior Years Funding (\$000s)	Construction Year	FDOT Work Program Number	PORTMIAMI
Agency Project No	Detailed Project Description							
Status	Remarks/Comments							

Yearly Total	656,038	588,461	547,933	238,802	127,116
5 Year TIP Total				\$2,158,350	

DRAFT



[TIP]

FISCAL YEARS
2026-2030



Miami-Dade Transportation
Planning Organization

TRANSPORTATION IMPROVEMENT PROGRAM (TIP)

PART 2: 5-YEAR PROJECT LISTINGS COUNTY TRANSPORTATION SYSTEM AND MAJOR PROJECTS



PORTMIAMI





TIP • FISCAL YEARS 2025/2026 TO 2029/2030

PART 2: 5-YEAR PROJECT LISTING

COUNTY TRANSPORTATION SYSTEM AND MAJOR PROJECTS

Miami-Dade County Department of Transportation and Public Works (DTPW)

This section of the TIP focuses on Major Projects from Miami-Dade’s Department of Transportation and Public Works (DTPW). DTPW’s goal is to enhance the quality of life of Miami-Dade County’s residents, businesses, and visitors by providing high-quality, safe, clean, efficient, and connected public transportation infrastructure services.

SHIFT305 is an initiative to revitalize Miami-Dade’s transportation system, encompassing four key objectives:

- CLEAN
- EFFICIENT
- SAFE
- CONNECTED

The projects listed are the tactical execution of the SHIFT 305 strategy and include improvements to highways, transit, and bicycle/pedestrian modes.

The DTPW section provides an overview of the following topics:

- Funding Overview
- Smart Program
- Metrobus System
- Metrorail & Metromover
- Transit Maintenance and Modernization
- Transit Capital Projects
- Pedestrian & Bicycle
- Vision Zero Program
- Major Highway and Bridge Improvement Projects
- Neighborhood Improvement Projects

FUNDING OVERVIEW

DTPW uses a mix of funding sources to plan for, construct and maintain transportation projects, including but not limited to:

- Local General Funds
- Secondary Gas Tax (SGT)
- Mobility Impact Fees(MIF)
- People’s Transportation Plan (PTP)
- Federal and State Grants
- Private Sector
- Municipal Partners

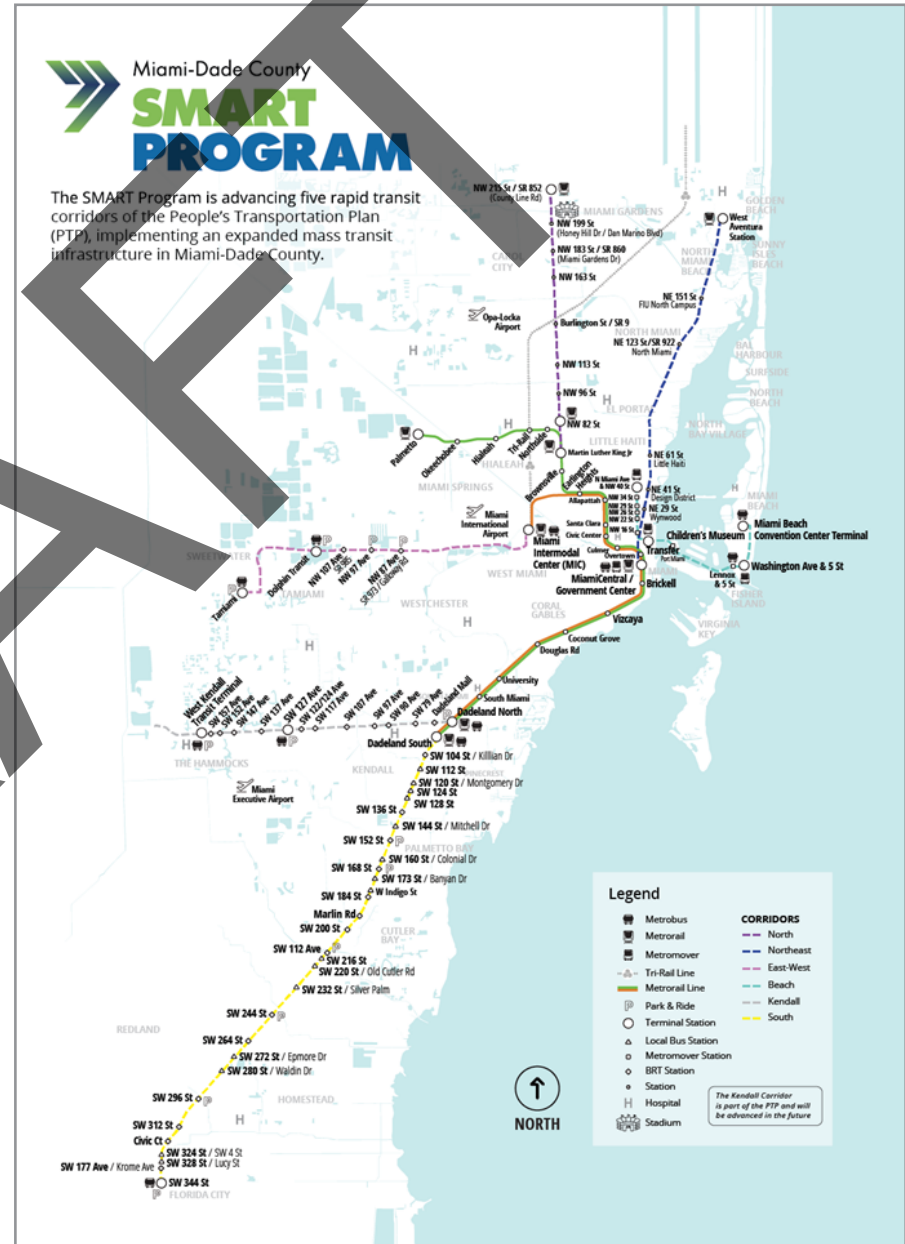
PART 2: 5-YEAR PROJECT LISTING

SMART PROGRAM

The Strategic Miami Area Rapid Transit (SMART) Program is advancing the rapid transit corridors of the People's Transportation Plan (PTP), implementing an expanded mass transit infrastructure in Miami-Dade County. It represents a strategic and far-reaching vision for the region, leveraging existing infrastructure and advanced technology to expand transportation options.

In partnership with the Federal Transit Administration (FTA) and the Florida Department of Transportation (FDOT), the implementation of the SMART Program increases opportunities for transit-oriented development projects along corridors, expands a network of premium transit to connect to more key destinations, improves reliability and on-time performance, creates more job opportunities in the transit industry, and increase the availability of real-time arrival and departure information at transit stations. In partnership with the FTA and the FDOT, the program is comprehensive and proactive, supporting the future population and employment growth anticipated in our region. DTPW and FDOT are advancing the following rapid transit corridors:

- South Corridor: Experiencing the fastest population growth in Miami-Dade County. (DTPW)
- Northeast Corridor: High transit demand and part of a critical regional corridor stretching to Palm Beach County. (DTPW)
- Beach Corridor: Highest tourist demand in the region with major employment centers. (DTPW)
- East-West Corridor: Heaviest commuter travel for international, state, and local businesses. (DTPW)
- North Corridor: Key regional mobility linkage for access to jobs, the stadium, and educational facilities. (FDOT)
- Kendall Corridor: One of the most congested arterial roadways with the highest demand. (FDOT)
- Flagler Corridor: Key east-west transit route enhancing multimodal connectivity between Downtown Miami and FIU. (FDOT)



PART 2: 5-YEAR PROJECT LISTING








SOUTH CORRIDOR

The project follows the existing South Dade TransitWay (formerly known as the Busway), extending from Dadeland South Metrorail Station to the SW 344th Street Park-and-Ride/Transit Terminal Facility. The corridor will connect Florida City, Homestead, Cutler Bay, Palmetto Bay, and Pinecrest – areas experiencing the fastest population growth in Miami-Dade County. This project facilitates the highest demand movement of passengers to and from southern Miami-Dade to Downtown Miami, improving travel times and safety, while enhancing station platforms and increasing accessibility.

DTPW initiated a PD&E study to evaluate premium transit solutions in this corridor in April 2017. The TPO Governing Board selected the LPA on August 30, 2018, as BRT. The project was advertised on June 7, 2019, and Notice to Proceed (NTP) to the Design- Build Firm was issued on February 2, 2021. The estimated total project capital cost is \$300 million. Miami-Dade County and FDOT have both committed \$100 million each to fund design and construction, while the project team successfully secured \$100 million from the FTA Small Starts Grant program. The project is currently under construction.

Once completed, BRT will provide rail-like travel time, iconic stations, level boarding through all doors, and pre-paid fares for speedy access. BRT will also provide enhanced safety features and other upgrades along with dedicated lanes with multilayered service lines along the existing TransitWay (formerly known as Busway) to the SW 344th Street Park-and-Ride/Transit Terminal Facility. It will connect Florida City, City of Homestead, Town of Cutler Bay, Village of Palmetto Bay, and Village of Pinecrest, which represent the fastest population growth in Miami-Dade County. This project facilitates the highest demand movement of passengers to and from southern Miami-Dade to Downtown Miami. Project Completion is anticipated by Summer 2025.



	20-mile Corridor running from Florida City to Dadeland South Metrorail, along the South Dade TransitWay	 STRATEGIC TARGETS
 BRT	 Construction	  

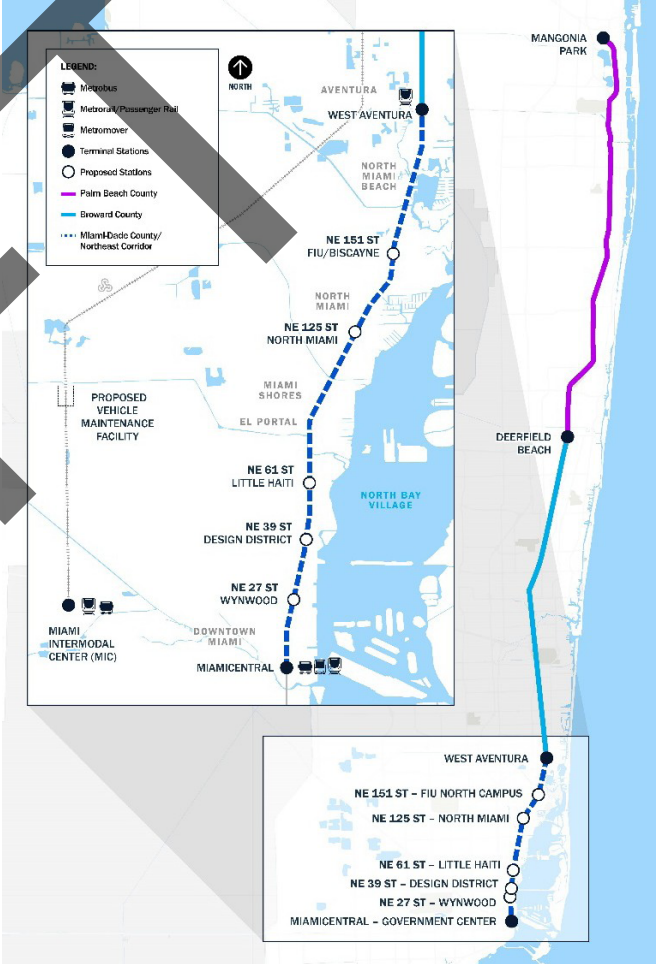
PART 2: 5-YEAR PROJECT LISTING









NORTHEAST CORRIDOR

The Northeast Corridor is the first segment of the 85-mile Coastal Link commuter rail corridor, aimed at connecting Miami-Dade with Broward and Palm Beach counties. Spanning 13.5 miles, the project leverages the existing rail corridor shared with Brightline, Tri-Rail and the Florida East Coast Railway (FECR). The project provides regional passenger service and will integrate the Miami Central and West Aventura stations while adding five new stops, providing direct connections to: Wynwood, Design District, Little Haiti, North Miami, and the FIU Biscayne Bay Campus. Service will run every 30-minutes during peak times on weekdays and 60-minutes off-peak and on weekends. The project is also building a new vehicle maintenance and storage facility in FDOT's existing Hialeah Yard.

In June 2020, the County began its effort in advancing the implementation of the Northeast Corridor. In March 2021, the TPO Governing Board adopted commuter/passenger rail as the LPA for the Northeast Corridor. The project entered the Project Development (phase) for FTA's New Start program in October 2021. In November 2023, the project received approval of the Categorical Exclusion (CE), completing the necessary steps under the National Environmental Policy Act (NEPA) for the planning and environmental phase.

In October 2024, the FTA granted DTPW approval to enter the engineering phase of the project. The project received a 'Medium-High' rating and can proceed to engineering design. With an estimated cost of \$927.3 million, the FTA committed \$389.5 million (42%) in funding. DTPW can proceed with Engineering activities, however at the County's risk as the FTA's appropriation must undergo standard federal budget approvals. The Florida Department of Transportation (FDOT) has committed \$200 million (22%), with the remaining funds provided by the PTP, completing the local funding commitment. Together, these contributions ensure the project can move towards implementation.



	Downtown Miami to the City of Aventura, along the existing FEC railway tracks (13.5 miles)	 STRATEGIC TARGETS
 Commuter Rail	 Engineering Design	   

PART 2: 5-YEAR PROJECT LISTING

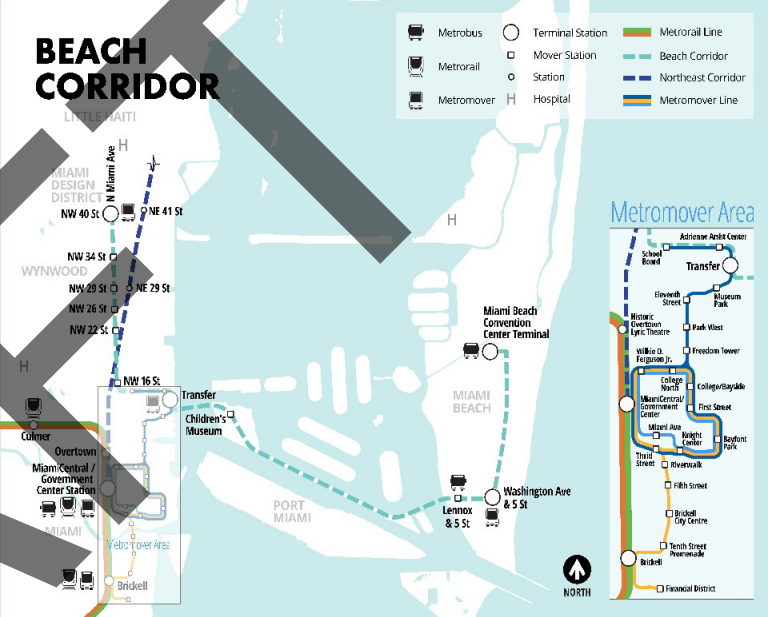
BEACH CORRIDOR






The Beach Corridor is the east-west segment of the SMART Program that traverses Biscayne Bay, connecting Downtown Miami and the Design District (Mainland) area to the City of Miami Beach.

Downtown Miami/Overtown (Mainland) area and Miami Beach have both experienced rapid population growth, a trend expected to continue. A planning study of the Beach Corridor - Baylink is currently underway. The project is focused on providing rapid transit connections from Downtown Miami to South Beach.

In May 2017, DTPW initiated a Project Development & Environment (PD&E) Study to evaluate proposed transportation solutions between Downtown Miami and the City of Miami Beach via I-395 and I-195. In January 2020, the Miami-Dade TPO selected elevated automated rail transit for the Baylink connection to Miami Beach (automated people mover) for the Midtown/Design District, and Bus/Trolley in dedicated lanes on Miami Beach as the locally preferred alternative (LPA), recommended by the PD&E. The project received an Environmental Assessment (EA) as the National Environmental Policy Act (NEPA) Class of Action (COA) for the Baylink segment, which crosses the McArthur Causeway and connects to Miami Beach, from the United States Coast Guard (USCG) and published the Draft EA document for public review and comment in Summer 2022.

Two Beach Corridor extensions are under evaluation: one connecting Downtown Miami to the Design District/Midtown (Design District Extension) and another linking South Beach to the Miami Beach Convention Center (Convention Center Extension). The LPA for the extension from Downtown Miami to the Design District/Midtown is Metromover and dedicated lanes for bus/trolley along Washington Ave for South Beach to the Miami Beach Convention Center extension. DTPW is finalizing the traffic analysis for the Baylink segment, reassessing stop locations for the Design District Extension and working with the City of Miami Beach on the Convention Center Extension.



 <p>Along a 9.7-mile corridor, crossing Biscayne Bay linking Downtown Miami to Miami Beach</p>		 <p>STRATEGIC TARGETS</p>
 <p>Various premium transit modes</p>	 <p>Project Development, NEPA for Baylink</p>	

PART 2: 5-YEAR PROJECT LISTING

EAST-WEST CORRIDOR

The East-West Corridor project spans approximately 14 miles from the Miami Intermodal Center (MIC) at Miami International Airport (MIA), west along the SR-836/Dolphin Expressway, to Tamiami Terminal Station and Park-and-Ride facility at SW 8th Street and SW 147th Avenue. It provides multimodal solutions for severe traffic congestion along SR-836, the only east-west expressway in central Miami-Dade County. The intention is to connect southwestern residential areas with major activity centers including MIA, MIC, and Downtown Miami to major employment areas (Sweetwater, Doral, Health District, Central Business District, Brickell, etc.).



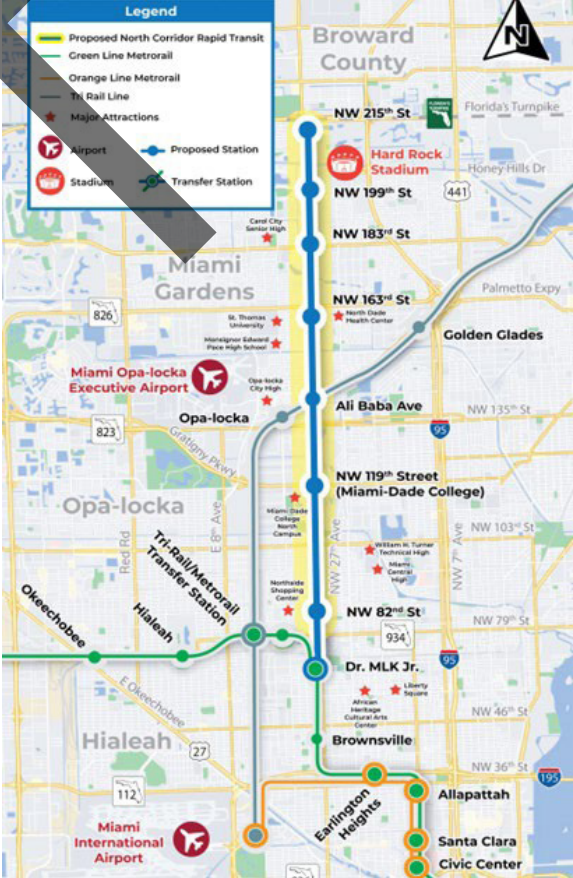
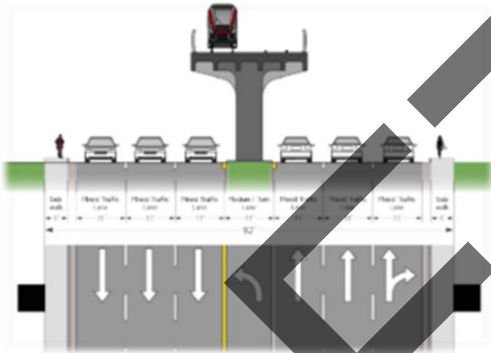
In April 2017, DTPW initiated a PD&E study to evaluate proposed transportation solutions along the SR836/ Dolphin Expressway corridor. On October 22, 2020, the TPO Governing Board selected the LPA as BRT. The LPA includes BRT routes operating within dedicated transit-only lanes, including reversible transit-only lanes along SW 8th Street from the Tamiami Terminal to SW 137th Avenue and along SW 137th Avenue to the SR 836 Extension. Further east, the BRT routes would use dedicated lanes on the inside shoulders of SR 836 on routes to the MIC and Downtown Miami. The East-West BRT routes would be in addition to and complement the SR836 Express Services which already began operating in the Corridor in early 2020. In August 2021, the County submitted a letter to the FTA requesting entry into the Project Development (PD) phase under the FTA Capital Investment Grants Small Starts program for the East-West Corridor Rapid Transit Phase One. The Project was granted entry into the program by FTA on October 26, 2021. DTPW is working closely with the FTA on the BRT LPA for the corridor while considering alternative modes and alignments as directed by the TPO board.

	<p>TPO Governing Board acted on January 25, 2024, and unanimously approved the DTPW to re-evaluate the project. The Department continues to coordinate with stakeholders and the Federal Transit Administration (FTA).</p>	<p>STRATEGIC TARGETS</p>
<p>BRT or Commuter Rail</p>	<p>Project Development</p>	


PART 2: 5-YEAR PROJECT LISTING


NORTH CORRIDOR

The North Corridor is a 10-mile-long corridor along NW 27th Avenue, from NW 62nd Street/Dr. Martin Luther King, Jr. Metrorail Station to NW 215th Avenue. The Project consists of implementing a Heavy Rail Transit (Metrorail) extension along NW 27th Avenue. The envisioned transit corridor will include public on-street transit stations located along a dedicated running way. These stations can include public or private facilities located adjacent to the corridor where potential Park-and-Rides or transit terminals will be considered. In October 2019, the Miami-Dade TPO selected elevated heavy rail transit as the locally preferred alternative for the North Corridor. On April 23, 2020, the TPO Governing Board accepted a report by Miami-Dade County’s Department of Transportation and Public Works (DTPW) on alternative transit technologies for NW 27th Avenue and directed DTPW to issue a request for proposals to identify whether transit technologies, other than heavy rail, are viable for the corridor. FDOT placed its North Corridor PD&E study on hold after consulting with the Federal Transit Administration (FTA), until the outcome of the DTPW Request for Proposals (RFP) process is known and a final decision on the transit technology and alignment for NW 27th Avenue is made by the TPO Governing Board. On November 15, 2022, the Board of County Commissioners (BCC) passed a motion to terminate the development of the DTPW’s RFP and to accelerate the implementation of the North Corridor as an elevated fixed guideway. In May 2023, FDOT and DTPW collaborated to conduct a Value Engineering (VE) Workshop to identify the best and most cost-effective methods of implementing the project. Results of the VE Workshop were formalized in a final VE Report which was completed October 2023. The PD&E Study restarted in April 2024 and is currently ongoing.



↖ ↗ NW 27th Avenue Corridor from NW 215th Street to NW 38th Street along NW 27th Avenue and from the
 ↙ ↘ MIC (at MIA) to NW 27th Avenue via State Road (SR) 112

 Heavy Elevated Rail

 FDOT PD&E

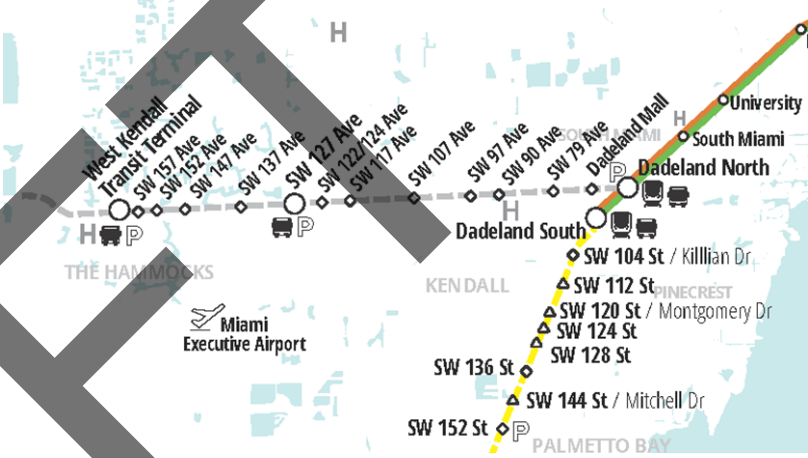
 STRATEGIC TARGETS


   


PART 2: 5-YEAR PROJECT LISTING


KENDALL CORRIDOR


The Kendall Corridor consists of implementing a premium transit service along SR 94/Kendall Drive/SW 88th Street. The project also considers a connection with another segment running along SR 874 and SR 878 from Kendall Drive to the Dadeland North Metrorail Station, and potentially north along the HEFT from Kendall Drive to FIU (at the proposed Panther Station) and/or to the proposed Dolphin Station (at SR 836). In November 2019, Curbside Business Access Transit (BAT) Lane was identified as the recommended alternative for the Kendall Corridor. In March 2022, a joint-agency recommendation by the FDOT and DTPW to place the Kendall PD&E study on hold was approved by the TPO Governing Board. The Kendall Corridor PD&E study will remain on hold until the outcome of the Flagler Demonstration Project is assessed. The data collected from the Flagler Demonstration Project will inform the study team on an effective multi-modal transportation solution to improve transit along the Kendall Corridor.







 10-mile Corridor along SR 997/Krome Avenue/SW 177th Avenue to the Dadeland North Metrorail Station (at US 1/SR 5) along SR 94/Kendall Drive/SW 88th Street


 BRT Curbside


 FDOT PD&E on Hold



STRATEGIC TARGETS


PART 2: 5-YEAR PROJECT LISTING

FLAGLER CORRIDOR

The Flagler Corridor consists of implementing a rapid transit service along SR 968/Flagler Street. This includes multimodal street improvements to accommodate rapid transit service along Flagler Street. On January 28, 2021, the Miami-Dade TPO selected Curbside Bus Access Transit (BAT) Lanes as the recommended alternative with the exception that the PD&E study shall not consider the reduction of vehicular traffic lanes for any portion of Flagler Street west of NW 24th Avenue. On March 3, 2022, the TPO adopted a resolution to place the Flagler PD&E study on hold to implement a Flagler Street SMART Demonstration Project. On April 2023, the TPO adopted a resolution to remove the exception that said study shall not consider the reduction of vehicular traffic lanes for any portion of Flagler Street west of West 24th Avenue to allow FDOT to continue with the study of the recommended alternative. On November 28, 2023, the project restarted, however on January 25, 2024, the TPO unanimously passed a resolution requesting FDOT to pause the study and evaluate an elevated rail option from Downtown Miami to Florida International University.



Business Access & Transit (BAT) Lanes



	SR 968/Flagler Street and SW 1st Street from SR 985/NW 107th Avenue to SR 5/US 1/Biscayne Boulevard with branches extending to Tamiami Station and Dolphin Station	STRATEGIC TARGETS
Bus Access Lanes (BAT)	FDOT PD&E on Hold	

PART 2: 5-YEAR PROJECT LISTING

FLAGLER DEMONSTRATION PROJECT

The Flagler Demonstration Project will implement Business Access Transit (BAT) Lanes along a portion of the Flagler Corridor. The project consists of implementing BAT lanes by repurposing an existing travel lane along SR 968 Flagler Street (westbound) and SW 1st Street (eastbound) between SW 27th Avenue and SW 6th Avenue. As part of the Flagler Demonstration Project, traffic analysis, monitoring plans and design plans for implementation of a dedicated transit lane will be developed. FDOT will conduct before and after studies to evaluate the performance of the implementation of the curbside BAT lanes. The data collected will allow FDOT, the TPO and DTPW to jointly evaluate and determine the feasibility of a dedicated curbside rapid transit lane concept throughout the corridor and on the Kendall Corridor.



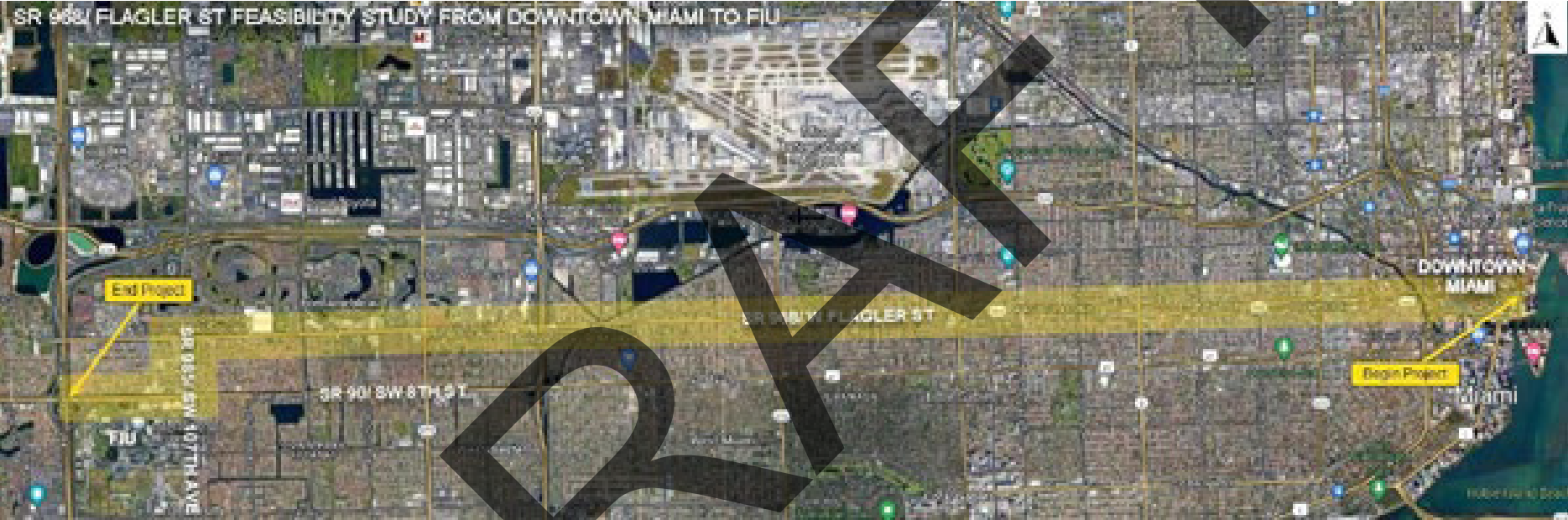
DRAFT

	SR 968/Flagler Street and SW 1st Street from SW 27th Avenue to SW 6th Avenue	STRATEGIC TARGETS
	Bus Access Lanes (BAT)	Design Phase

PART 2: 5-YEAR PROJECT LISTING

FLAGLER FEASIBILITY STUDY FROM DOWNTOWN MIAMI TO FIU

The feasibility study will evaluate an elevated fixed guideway system along SR-968/Flagler Street from Downtown Miami to Florida International University (FIU). The feasibility study will examine project alternatives, benefits, costs, funding options, economic development, mobility, and environmental considerations.



	SR 968/Flagler Street from Downtown Miami to Florida	STRATEGIC TARGETS International University	STRATEGIC TARGETS
Elevated Guideway	Procurement		

PART 2: 5-YEAR PROJECT LISTING








METROBUS SYSTEM

The Better Bus Network launched in 2023, creating a new foundation of a high frequency bus network connecting more people to more places more quickly. The following year saw three service improvements further refining the network based on passenger feedback and data analysis. Key metrics showed the success of the redesign a year after implementation: ridership increased by over 10%, on-time performance improved, and key journeys were quicker.

To help address mobility gaps, the County launched MetroLink as a demonstration service in Summer 2024. MetroLink served areas affected by the changes and provided a fixed route service with smaller buses every 45 minutes. Staff improve the network three times a year, while actively engaging with communities to create tailored solutions. An example is the Overtown senior lifeline service launched in December 2024 and developed through extensive public meetings.

Lastly, staff continue to work with municipalities ensuring their services complement the regional network. This has been key to the continuous improvement of the entire County bus network.



 DTPW continues improving the network through data-driven updates, community input, and municipal coordination		 STRATEGIC TARGETS
 Countywide	 Commuter Service	
		  

MIAMI-DADE COUNTY
METROBUS SYSTEM
 SISTEMA DEL METROBÚS • SISTÈM METROBUS

NOVEMBER 2023 • NOVIEMBRE 2023 • NOVEMBER 2023

Metrobus routes • Rutas de Metrobús • Wout Metrobus

During weekdays at midday, the bus comes every...
 Los días laborables durante el horario del mediodía, el autobús pasa cada...
 Puntos laborables, nur midian jouten, uodds a vinn ofuk...

- 10 minutes or less • minutos o menos • menos de diez minutos
- 15 minutes • minutos • minutos
- 20 minutes • minutos • minutos
- 30 minutes • minutos • minutos
- 60 minutes • minutos • minutos
- Peak-Only or Limited Service
 Servicio sólo en horas punta o servicio limitado
 Ekipmentidatrin oostu sevis tim te

Other transit services
 Otros servicios de transporte público • Latsévis transpò pùblik

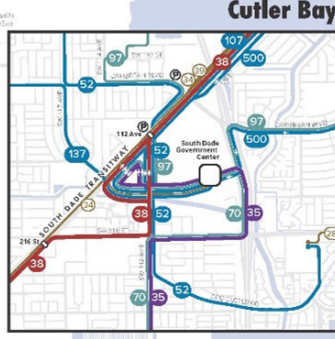
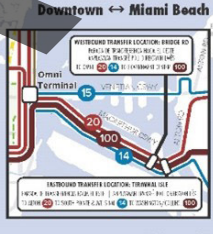
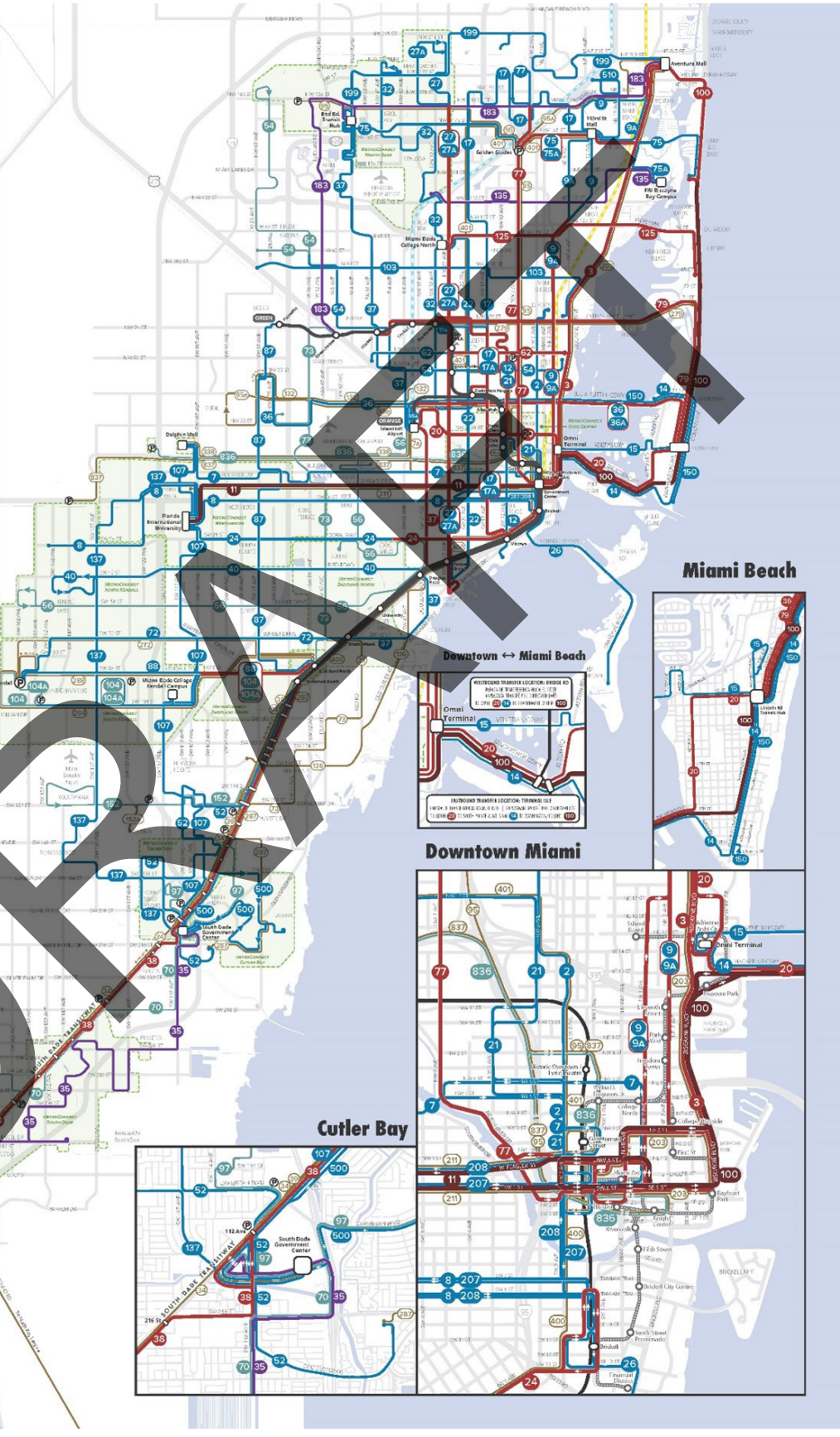
- MetroConnect Zone
 Zona de servicio de MetroConnect
 Zòn MetroConnect
- MetroRail and Station
 MetroRai y estasyon
 MetroRai y estasyon
- MetroMover and Station
 MetroMover y estasyon
 MetroMover y estasyon
- South Dade TransitWay Stations
 Estaciones de transporte rápido de South Dade TransitWay
 Estasyon TransWay South Dade
- Tri-Rail
- Brightline

This is a general reference map. Consult individual route maps for details.
 Este es un mapa de referencia general. Consulte los mapas de rutas individuales para obtener detalles.
 S'è un mapa de referență generală. Consultați mapările individuale ale liniilor de autobuz pentru detalii.

Some routes combine to provide higher frequency on a single route.
 Algunas rutas se combinan para proporcionar una mayor frecuencia en una sola ruta.
 Certe rute se combină pentru a oferi o frecvență mai mare pe o singură rută.

Route branches
 Rutas ramificadas
 Alineamente ramificat

Combined on a single route
 Combinadas en una sola ruta
 Rute combinate pe o singură rută



PART 2: 5-YEAR PROJECT LISTING

BUS PASSENGER AMENITIES PROGRAM

The Bus Passenger Amenities Program is part of the department’s strategic vision to operate and grow a safer, cleaner, quicker, and more connected transit system. The program consists of the installation of new bus passenger amenities including new trash containers, new bicycle racks, improved pedestrian accessibility to and from bus passenger amenities, and a complete renovation of the existing bus passenger amenities inventory installed within Miami-Dade County’s Metrobus service area. The program will ensure that all bus passenger amenities, either new or existing, trash containers and bicycle racks are well maintained, safe, clean, well illuminated, and have an attractive appearance. As of December 2024, 373 new bus shelters, trash containers, and illuminations systems have been installed, along with 800 bicycle racks. An additional batch of 331 of these transit amenities is set to be fabricated and installed by the Summer of 2027.



Shelter Types



Cantilever shelter

Installation will be on sidewalks with 5 or 6 feet of right of way



Slim shelter

Installation will be on sidewalks with 8 feet of right of way



Shelter with an advertising panel

Installation will be on sidewalks with 11 feet of right of way



Shelter without an advertising panel

Installation will be on sidewalks with 11 feet of right of way

Countywide		STRATEGIC TARGETS
Fixed Route Bus	Ongoing	

PART 2: 5-YEAR PROJECT LISTING






METRORAIL & METROMOVER

DTPW is actively working to upgrade the Metrorail, a 25-mile dual track system that provides heavy rail service to Miami International Airport (MIA) and runs from Kendall through South Miami, Coral Gables, and Downtown Miami; to the UHealth Jackson Station/Jackson Memorial Hospital area; and to Brownsville, Liberty City, Hialeah, and Medley in northwest Miami-Dade, as well as upgrade the Metromover, a free elevated people mover system that operates seven days a week in the Downtown Miami, Omni, and Brickell areas.

METRORAIL ACOUSTICAL BARRIER REPLACEMENT

This Program consists of the installation of acoustical barriers with associated hardware along the Metrorail system where Type “B” concrete barriers have been removed. The new barriers are intended to abate sound/noise produced by passing trains avoiding their propagation to adjacent properties. In 2019, DTPW launched a three-phase acoustical barrier replacement program. Currently, Phases One and Two have been completed. The first two phases of the program involved the removal of Type B barriers. On January 4, 2021, DTPW entered Phase Three of the program which entails the replacement of the acoustical barriers in the areas where the Type “B” panels were removed. In November 2023, a supplemental scope was approved for the program incorporating all remaining existing barriers to also be removed and replaced. Currently, the program is well underway, the original scope is at approximately 98% completed and supplemental scope is approximately 65% completed. This \$100M program is scheduled to be completed by August 2025.



 <p>Countywide</p>		 <p>STRATEGIC TARGETS</p>
 <p>Bus Rapid Transit (BRT) Curbside</p>	 <p>FDOT PD&E on Hold</p>	








PART 2: 5-YEAR PROJECT LISTING

METROMOVER WAYSIDE SYSTEM OVERHAUL

Metromover is an automated people mover system that was designed and installed by Bombardier Transportation, formerly Westinghouse, (most recently Alstom) and began passenger service in April 1986. The Metromover system is comprised of 21 stations, 4.4 miles of dual lane guideway, 25 guideway switches, 29 vehicles and a central control facility located at the Government Center. Over its 40-year history, Metromover has expanded, and its vehicle fleet has been replaced. However, many major subsystems have not been upgraded and have now reached the end of their design life. These subsystems include the Automatic Train Control (ATC) System, Data Transmission System (DTS) with Supervisory Control and Data Acquisition (SCADA), several Power Distribution System (PDS) elements (e.g., low voltage breakers, protective relays, ground switches, etc.), guideway switch equipment and the central control equipment. To maintain good equipment reliability and an overall high Metromover system service availability, these major subsystems need to be replaced or refurbished. The comprehensive wayside overhaul will include the design, supply, manufacture, installation, testing and commissioning of the system into a fully functional, safe, and reliable Metromover system. The original baseline schedule completion date was 2025. The project is experiencing delays and awaiting a recovery schedule to realign the timeline.



DRAFT

 <p>Improvements Across Most of Metrorail System</p>		 <p>STRATEGIC TARGETS</p>
 <p>Rapid Transit Improvement</p>	 <p>Construction Phase</p>	  

PART 2: 5-YEAR PROJECT LISTING

TRANSIT MAINTENANCE AND MODERNIZATION

Regular maintenance and upgrades to the transit infrastructure not only improve passenger experience, but also help to reduce delays and breakdowns, which can have a significant impact on the overall efficiency of the system. Additionally, modernization efforts, such as the introduction of new technologies and the use of cleaner and more sustainable energy sources, help to improve the environmental impact of transit.

These improvements have become more critical with the implementation of the BBN, as the need for transfers has increased. Key transfer locations within the County have been identified so enhanced facilities can be implemented to ease these transfers. For example, DTPW modernization efforts include:






- Electric signage at Metrorail and Metromover stations
- Parking space counters at Metrorail parking garages



SOUTH DADE TRANSIT OPERATIONS CENTER (SDTOC)

With the implementation of the SMART Program, the County inventoried the availability of garages located within the south area of the County for bus maintenance facilities and determined that the closest maintenance facility to the South Miami-Dade area is the Coral Way facility, which has reached its capacity and is approximately 30-miles away from the southern county line of Miami-Dade. A new facility in this area is necessary. This new maintenance facility will improve


transit’s operational efficiency by decreasing the turnaround time for placing buses back in revenue service. A county owned site with good access was identified at the NW Quadrant of Biscayne Drive and SW 127th Avenue. The Project was advertised on September 28, 2023, to procure a contractor for the construction of the facility. The Bid Opening took place on December 2024. The Notice to Proceed (NTP) for Construction was issued on June 10, 2024. Final completion is scheduled for July 10, 2026. Most of the foundation work has been completed, and vertical and utility work is currently ongoing. The project has successfully met the 90-day milestone.

 <p>Northwest Quadrant of Biscayne Drive and SW 127th Avenue</p>		 STRATEGIC TARGETS
 Transit Modernization	 Construction Phase	

PART 2: 5-YEAR PROJECT LISTING

ADDITIONAL ELEVATORS AT DADELAND NORTH METRORAIL STATION PARKING GARAGE

Since its completion in 1984, the Dadeland North Metrorail Station's use has increased over the years. Because of increasing ridership at the Dadeland North Metrorail Station, the existing bank of elevators (four elevators) does not provide an acceptable level of service during peak hours. Peak passenger flows create congestion and long waiting periods for Metrorail passengers, generating complaints from existing customers. DTPW is adding two elevators to the existing parking facility. The two new elevators will be built at the Northern end of the existing parking garage. DTPW has selected the Design-Build firm for the project. The proposed project was presented to the Miami-Dade County Board of County Commissioners on July 16, 2024. The contract with the Design-Build firm was fully executed and attested on November 1, 2024. The NTP is scheduled for January 2025, with final acceptance of the project anticipated in April 2026.



	Proposed 11-story building to house two elevators at the North end of the existing Dadeland North Metrorail Station Parking Garage	STRATEGIC TARGETS
Station Modernization	Design-Build Firm Selected, Contract Executed on November 1, 2024	








PART 2: 5-YEAR PROJECT LISTING

BUS NEW VEHICLE REPLACEMENT

DTPW continues to implement its bus replacement program. Funding for this program is provided through various sources including PTP, FDOT and Federal funding sources. The DTPW bus fleet is continuously aging; therefore, an aggressive bus replacement plan is in place to ensure compliance with FTA’s bus retirement criteria. After examining various alternative fuels, DTPW decided to migrate its bus fleet to clean-burning, compressed natural gas (CNG). The purchase of alternative fuel buses for replacements and enhancements are not only an improvement to transit but also promotes the County’s long- term initiative towards a state of good repair, economic competitiveness, livability, sustainability, safety, job creation, and economic stimulus.

In addition to CNG, a total of 69 Proterra 40’ Electric Buses have been delivered and assigned to provide services to date. These vehicles are the first of their kind in Miami-Dade County’s Metrobus Fleet and complement the ongoing modernization of the fleet. In January 2023, Miami-Dade County and New Flyer of America, Inc., entered into an agreement to procure one-hundred articulated 60-foot battery electric, zero- emission, low floor buses, fifty chargers for depot-based charging and two on-route fast chargers for charging the buses while awaiting passengers to board at the end stations. As of December 2024, 16 buses were delivered to DTPW.



 Procurement Phase	 STRATEGIC TARGETS    
 Transit Modernization	

PART 2: 5-YEAR PROJECT LISTING

TRANSIT CAPITAL PROJECTS

TRANSIT FACILITIES MASTER PLAN

The Transit Facilities Master Plan will provide a comprehensive, 20-year roadmap for the future of Miami-Dade County’s Department of Transportation and Public Works (DTPW) transit facilities. This plan will evaluate ten key transit facilities, assessing their current conditions and identifying necessary improvements to support service expansion, fleet transitions, and operational efficiency. The plan will review facility conditions, analyze operational needs, and determine space requirements and design criteria. It will also evaluate Metrobus fixed routes to understand service capabilities and develop a Zero-Emission Transition Plan to support the County’s move toward a 100% battery electric bus (BEB) fleet. Each facility will be assessed against its future space and design needs to identify deficiencies and recommend solutions, which may include renovations, expansions, new facilities, or a combination of these approaches.

The master plan will include concept site and floor plans, cost estimates covering construction and operational impacts, and a cost-loaded implementation plan outlining project sequencing, funding, vehicle acquisition, design, construction, move-in, and start-up. Additionally, immediate short-term facility improvements will be identified to address pressing operational needs. This plan is a critical step in ensuring DTPW’s transit facilities remain functional, efficient, and capable of supporting Miami-Dade County’s evolving transportation network.



	Countywide				STRATEGIC TARGETS
	Facilities Plan	Master			

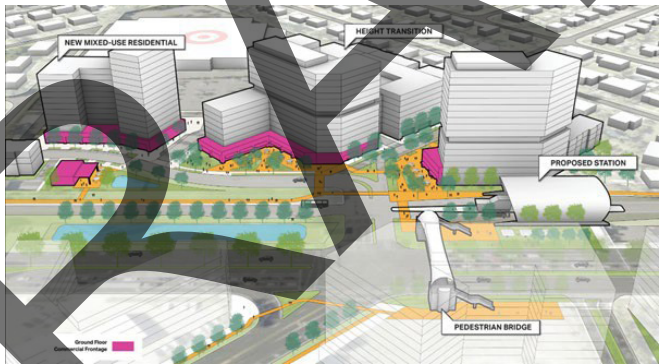
PART 2: 5-YEAR PROJECT LISTING








SOUTH CORRIDOR TOD MASTER PLAN STUDY

The purpose of this Study is to produce a Master Plan that can leverage South Dade communities' new transit access to enhancing employment options and higher density residential development in the areas around the future BRT stations along the South Dade TransitWay.

This Study seeks to spur significant redevelopment along the corridor and provide distinctive placemaking opportunities around each station. In the long term each evaluation, location allows for new mixed-use urban centers, designed to fit into the physical and historical context of its neighborhood, providing for new commercial development opportunities, affordable housing and employment.

The Study focused on a 1/2-mile radius around each selected station to create a walkable, higher density development with a mix of uses and plan for landscaping/tress planting and other nature-based infrastructure elements that address stormwater management, urban heat island impacts, improve air quality and other natural system best practices. Each of the Station areas along the corridor was given a station area typology designation by assessing the land availability, public support, accessibility and market strength surrounding the South Corridor TransitWay, as identified through prior planning work of the TPO and others. After an evaluation, the fourteen (14) station areas, five (5) station areas were selected for the development of station area plans which will aim to represent one of each of the station typologies.



	1/2-mile radius around selected station areas along the South Dade TransitWay		STRATEGIC TARGETS	
	TOD Master Plan		Planning Phase	
				

PART 2: 5-YEAR PROJECT LISTING

GLADES SUNSHINE STATION

The project includes the design and construction of a pick-up/drop-off (“Kiss-and-Ride”) facility (Sunshine Station) located in the Sunshine State Industrial Park on the west side of the South Florida Rail Corridor (SFRC) just north of the Golden Glades Tri-Rail Station. The project will also include a pedestrian and bike overpass comprised of two bridges: one over the SFRC to connect to the Golden Glades Tri-Rail Station, and another to replace the existing bridge over SR9 to connect to the Golden Glades Multimodal Transportation Facility (GGMTF). The proposed Sunshine Station facility would improve access for individuals traveling to and from the Golden Glades Tri-Rail Station and GGMTF via walking, biking, transit modes including the Miami Gardens Trolley, and auto drop-off, eliminating the need to drive on the highway along a circuitous and highly congested route to access the GGMTF from the City of Miami Gardens.



DRAFT

	Sunshine State Industrial Park, West side of the South Florida Rail Corridor (SFRC), North of the Golden Glades Tri-Rail Station	STRATEGIC TARGETS
Kiss-and-Ride Station	Planning Phase	

PART 2: 5-YEAR PROJECT LISTING

PEDESTRIAN & BICYCLE

THE UNDERLINE

The Underline is a 10-mile mobility corridor from Brickell to the Dadeland South Metrorail station that repurposes existing underutilized industrial space under the existing Miami-Dade County Metrorail, which is the most widely used regional transit heavy rail system. The project increases connectivity to eight Metrorail stations and bus terminals, facilitating increased ridership and safety. As a multi-modal corridor, this project helps to connect individual streets and neighborhoods.

The Underline will serve as the first and last mile connections to twenty-four (24) schools, one (1) university, two (2) hospitals, three (3) urgent care facilities, four (4) major malls and over 250,000 residents within a ¼ mile. The project includes transportation and non-transportation components. The Underline is building separate bicycle and pedestrian paths as well as improving 34 intersections along US-1. DTPW and FDOT are working together in the coordination of intersection improvements. It encourages active transportation and a healthier lifestyle by promoting mass transit, walking, and biking, and reducing US-1 traffic by five percent. It will serve as the spine for a future network of 180 miles of county and city trails and as the spine for the 22-mile Miami Loop.

The project was originally planned with nine segments for development, and it is getting built in three phases. Phase 1 of The Underline was completed in 2021, and Phase 2 was completed in early 2024. As of February 2025, the estimated completion date for Phase 3 is expected towards the end of the 1st quarter of 2026.



 From the southern bank of the Miami River to the northern curb of Dadeland Blvd	 STRATEGIC TARGETS	
 Multimodal Urban Trail	 Phase III Under Construction	  

PART 2: 5-YEAR PROJECT LISTING

The Underline Phase I – Brickell Backyard Project — — The Brickell Backyard is 0.5 miles long and the most complex of all the phases. It extends from the southern edge of the Miami River to SW 13th Street (Coral Way). This phase is within the limits of the City of Miami. This phase of The Underline features urban biking and walking paths, flex basketball and soccer courts, outdoor gym, nature, and butterfly gardens gathering spaces to eat, play, discover and relax.



Commenced Construction in December 2018; Completed 2021

The Underline Phase II – Hammock Trail — The Hammock Trail extends from SW 13th Street (Coral Way) to SW 19th Avenue. This segment is approximately 2.14 miles long. Phase Two is within the City of Miami



Completed Spring 2024

The Underline Phase III — This segment is the longest of all the Underline Phases. It extends 7.36 miles, from SW 19th Avenue to the Dadeland South Kiss-and-Ride Facility. The phase will traverse through the Cities of Miami, Coral Gables, and South Miami and end in Unincorporated Miami-Dade County. Similar to Phase 2, this phase is also designed on three key drivers, highlighting safe multi-modal transportation, nature, and community.

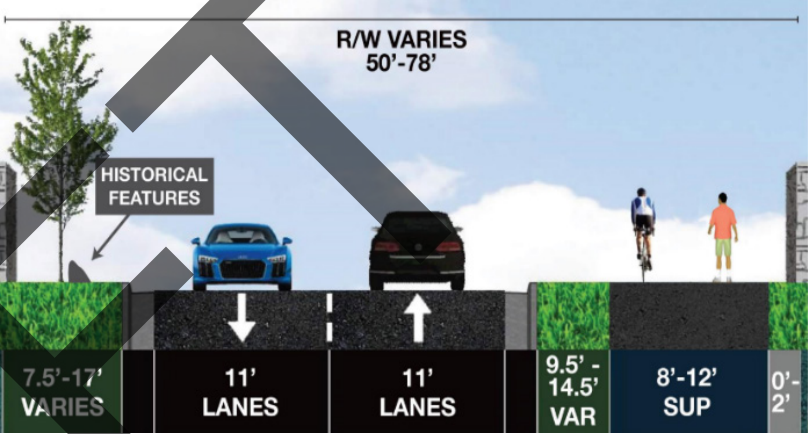


Construction Completion Expected in 2026

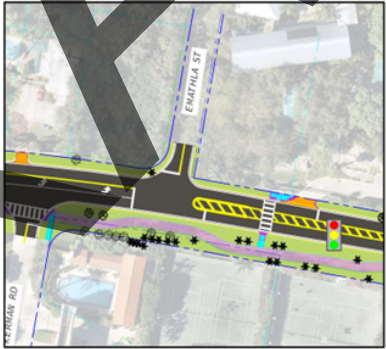
PART 2: 5-YEAR PROJECT LISTING

SOUTH BAYSHORE DRIVE

The South Bayshore Drive project will provide continuous pedestrian and bicycle facilities to improve the connections to parks, trails, and transit facilities. This project includes an 8 to 12 feet wide shared-use path north of Aviation Avenue that forms part of the Commodore Trail – an essential trail that connects the Old Cutler Trail to the Rickenbacker Causeway. Improvements include roadway reconstruction, new drainage, a new pump station on David Kennedy Park, new lighting, new signing and pavement markings, continuous shared-use path, and landscaping. This project will remove pinch points and deficiencies in the trail network, improve existing trail crossings and increase safe access to the trail. The project's completion is anticipated by the beginning of 2031. This segment is excluded from the City of Miami Commodore Trail Master Plan, however, coordination with the city is ongoing to ensure the master plan connects to this project at the south and north limits



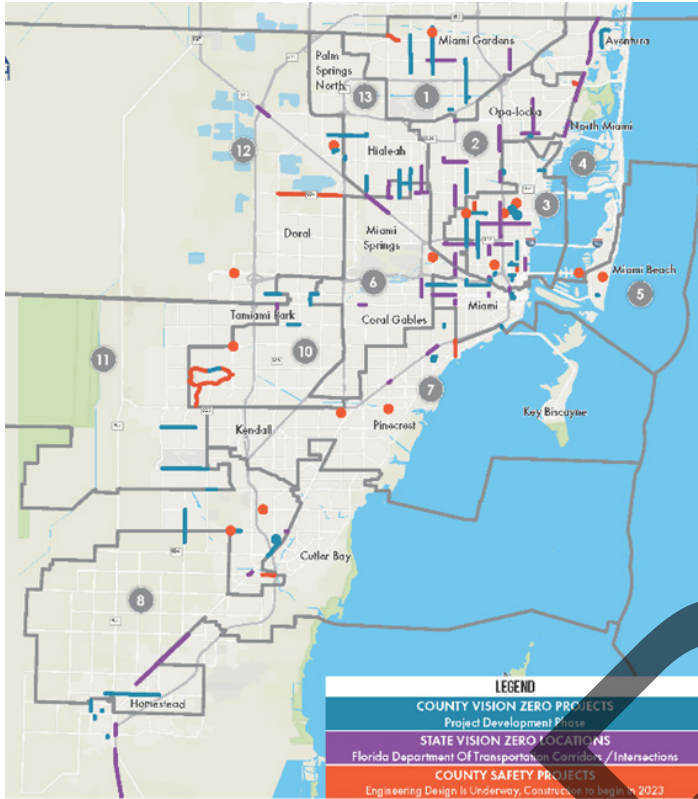
Design Layout
Treatments to Minimize Impacts



DRAFT

From Darwin Street to Mercy Way	Multimodal Corridor	Design Phase	STRATEGIC TARGETS
---------------------------------	---------------------	--------------	-----------------------

PART 2: 5-YEAR PROJECT LISTING



VISION ZERO PROGRAM

Vision Zero is a countywide safety initiative with a goal to eliminate all traffic fatalities and severe injuries by 2040, while increasing the safety, mobility, and health of all county residents. DTPW's Vision Zero program is focused on system-level changes in how we plan, design, and build our transportation network.

The program kicked off in late 2021 with the development of the Vision Zero Framework Plan which identified over 2,000 locations where fatalities or serious injuries have occurred across the County and established actions the County must take to achieve zero.

On average, over 300 vehicle crash fatalities occur annually in Miami-Dade County, with more than 100 involving vulnerable road users such as pedestrians and bicyclists. Miami-Dade County continues to be identified as one of the most dangerous counties for vulnerable road users (Smart Growth America: Dangerous by Design 2010 to 2022). While the County continues to thrive economically and grow in population and travel demand, it is DTPW's responsibility to ensure a safe transportation network. Miami-Dade County is committed to eliminating traffic deaths and serious injuries within our transportation network by 2040. Building from the results of the 2021 Vision Zero Framework Plan Miami-Dade County formally established the Vision Zero Program and identified the top 100 high injury crash locations to implement

safety countermeasures across the County, prioritizing locations near transit facilities and equity neighborhoods.


Making a commitment to zero traffic deaths means addressing all aspects of safety through five overarching program focus areas. DTPW's focus areas are based on the Safe System Approach that, together, creates a comprehensive approach with layers of protection for all road users.

Our focus areas are:

- Promote a Culture of Safety
- Enhance Process and Collaboration
- Build Safe Streets for Everyone
- Create Safe Speeds
- Making Data-Driven Decisions








PART 2: 5-YEAR PROJECT LISTING



To reach our Vision Zero goals, the County has received several state and federal grants for the program, as well as committed local funding, to move the County closer achieving their goal of zero fatalities along the County's roadway network. The awarded funds will focus on infrastructure improvements at 24 critical locations within the County's high-injury network, helping to enhance safety for all road users, particularly in areas of the County where pedestrians and cyclists have been disproportionately impacted by road crashes. To date, DTPW has completed the construction and operational improvements of 22 out of an identified 24 Vision Zero safety projects throughout Miami-Dade County.

DRAFT

 <p>22 of the 24 Vision Zero Projects Have Been Completed</p>		 <p>STRATEGIC TARGETS</p>
 <p>County</p>	 <p>Safety Initiative</p>	

PART 2: 5-YEAR PROJECT LISTING


MAJOR HIGHWAY AND BRIDGE IMPROVEMENT PROJECTS

Major road and bridge projects under construction or scheduled to begin construction include, but are not limited to:

NW 25 STREET CORRIDOR ROAD WIDENING



NW 25th Street is a county-maintained section line road within the cities of Doral and Sweetwater. A feasibility study was completed in 2015. Recommendations from the study include widening the road, providing raised medians, improving sidewalks, new drainage system, adding a new signalized intersection at 99th Avenue, and adding turning lanes at major intersections to increase capacity. As the next step for this project, DTPW is seeking to develop a PD&E study to further evaluate the future widening and other capacity and multimodal needs of the corridor. While DTPW is conducting the PD&E, the Department understands the need for more immediate improvements on the corridor and are planning a roadway resurfacing and reconstruction project that will provide drainage improvements, signalization improvements, additional turning lanes at major intersections, and other operational improvements.

 NW 25 Street from West of NW 117 Avenue to NW 87 Avenue		 STRATEGIC TARGETS
 Infrastructure Improvement	 Construction Phase	 

PART 2: 5-YEAR PROJECT LISTING






NW 12 STREET IMPROVEMENTS

The project consists of widening and resurfacing NW 12th Street from the Dolphin Park and Ride Facility to NW 114th Avenue. The project will increase the capacity for existing left turn and right turn lanes as well as provide new left turn and right turn lanes along NW 12th Street. Exit ramps from the Florida Turnpike, and the right turn lane exit from the Dolphin Mall at NW 114th Avenue will be improved. The project will also add new Bus Only lanes to service the new Dolphin Park-and-Ride facility.

The project will include a new storm drainage system, pavement markings and signage, intersection and signalization improvements, roadway lighting, culvert extension and construction administration services. The project length is approximately 0.65 miles. The project is currently in the design phase will be completed in May 2025.



DR

	NW 12 Street from the Dolphin Park and Ride Facility to NW 114 Avenue	 STRATEGIC TARGETS
 Infrastructure Improvement	 Design Phase	

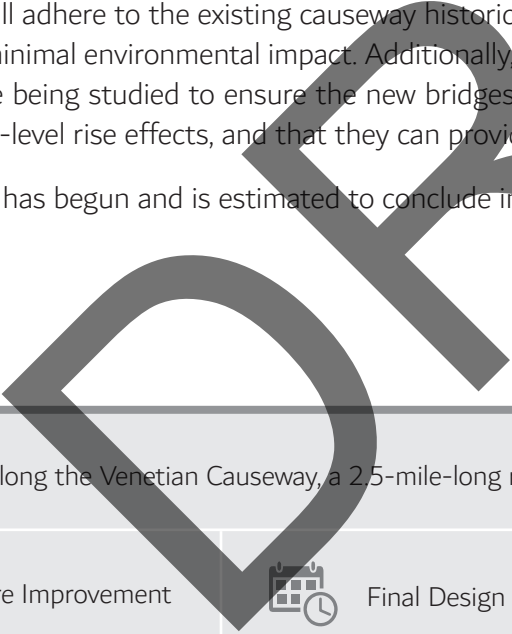
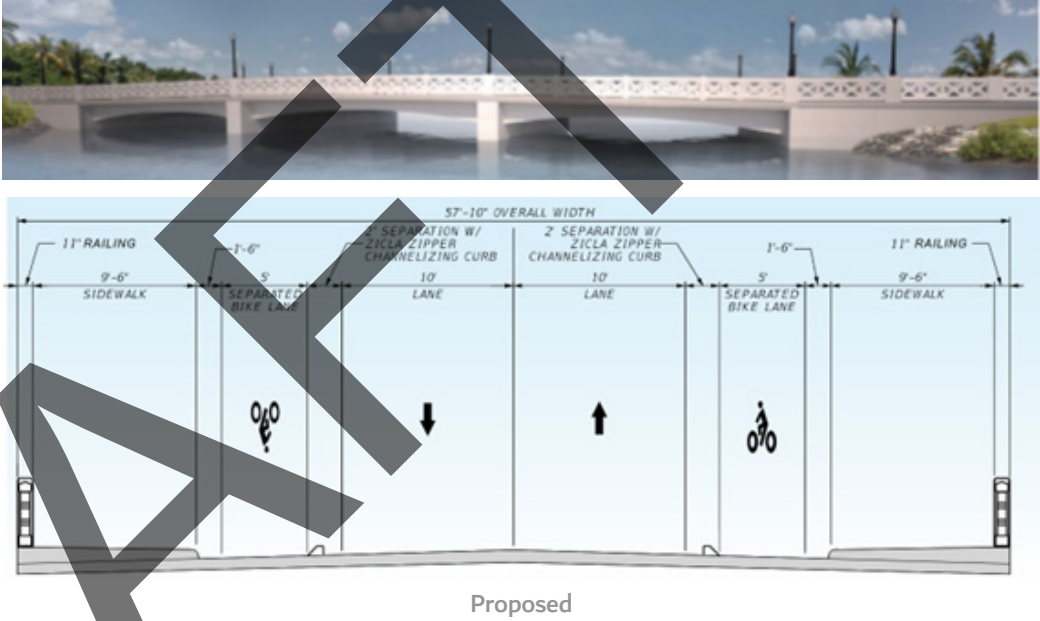
PART 2: 5-YEAR PROJECT LISTING

VENETIAN CAUSEWAY

The historic Venetian Causeway is a 2.5-mile-long facility that provides a major link between the City of Miami on the west and the City of Miami Beach on the east. The Venetian Causeway is comprised of ten fixed bridges and two bascule bridges separated by five spoil islands, and six residential islands. Following the PD&E study, it was determined that eleven of the twelve bridges will require replacement. Miami-Dade County has started the final design phase for the replacement of the 11 bridges along the Venetian Causeway, following completion of the PD&E study performed by FDOT.

The final design will provide new wider bridges which will enhance safety and connectivity for all modes of transportation, including pedestrians, bicyclists, navigable traffic, and vehicular traffic. The replacement bridges will adhere to the existing causeway historic aesthetic and ensure minimal environmental impact. Additionally, resiliency measures are being studied to ensure the new bridges are not affected by sea-level rise effects, and that they can provide continued connectivity for emergency services, construction, and commerce vehicles.

The final design phase has begun and is estimated to conclude in Spring 2026, with Construction advertisement to immediately follow.



	11 bridges along the Venetian Causeway, a 2.5-mile-long roadway spanning 11 man-made islands	STRATEGIC TARGETS
Infrastructure Improvement	Final Design Phase	

PART 2: 5-YEAR PROJECT LISTING

RICKENBACKER CAUSEWAY

The Rickenbacker Causeway is a multimodal corridor that provides the only ingress and egress connection to the Village of Key Biscayne, including access to several unique cultural sites and water sports opportunities, and serves as one of the busiest bicycling and running routes in Miami-Dade County.

The Rickenbacker Causeway is approximately 3.6 miles in length with 1.2 miles of bridge structures and 2.4 miles of roadway with the toll facility near its western terminus at Brickell Avenue on the mainland. The eastern terminus is located at the end of the Bear Cut Bridge where the roadway becomes Crandon Boulevard.








MASTER PLAN

DTPW is developing a Master Plan that will provide for a holistic planning framework for the Causeway. The scope of the Master Plan includes coordination with partner agencies and stakeholders, the identification of short-term projects aimed at funding within the Capital Improvement Program (CIP), and long-term projects for future funding opportunities.

The Master Plan incorporates a comprehensive public engagement process, including pop-up informational events at community festivals, a study advisory committee, an online map and survey for public input, and public workshops. This process ensures community involvement and feedback are integrated into the plan.

The Master Plan will provide the opportunity to finalize recommendations into a coordinated plan that will improve traffic flow while creating a multimodal safety environment and include continued coordination with the Village of Key Biscayne, Miami-Dade Police Department (MDPD), Miami-Dade Parks, Recreation and Open Spaces Department (MDPROS), and other stakeholders. The study is scheduled to be completed in March 2025.

As the Rickenbacker Causeway Master Plan is being developed, several short-term safety enhancement efforts have been implemented to ensure the well-being of all users. The causeway underwent resurfacing to improve road conditions, providing a smoother and safer driving experience. Additionally, traffic signals were upgraded to enhance traffic flow and reduce the risk of accidents. To further ensure safety, drainage systems were improved to prevent water accumulation on the roadway, minimizing the likelihood of hydroplaning and other water-related hazards. These measures collectively contribute to a safer and more efficient causeway while the long-term master plan is being finalized.








 SW/SE 26TH Road and the Rickenbacker Causeway from the I-95 to the Key Biscayne Village boundary		 STRATEGIC TARGETS
 Infrastructure Improvement	 Master Plan	  



BEAR CUT BRIDGE PD&E STUDY

Miami-Dade County is performing a planning study to analyze the options for replacement or major rehabilitation of the Bear Cut Bridge from Virginia Key to Key Biscayne. A portion of the bridge was constructed in 1944 and will require replacement of part, all or major rehabilitation to continue to serve as the only connection between mainland Miami and the Village of Key Biscayne. The study will include public outreach and input, stakeholder coordination, design alternative development, cost benefit analysis, long range cost estimating, and analysis of the environmental, archaeological, and socioeconomic impact of the design alternatives. The PD&E study started in October 2024 and is set to be completed in early 2027.



 <p>Bear Cut Bridge from Virginia Key to Key Biscayne</p>		 <p>STRATEGIC TARGETS</p>
 <p>Infrastructure Improvement</p>	 <p>PD&E Study</p>	  

PART 2: 5-YEAR PROJECT LISTING






HOBIE ISLAND BEACH NORTH SIDE SHORELINE STABILIZATION

The purpose of this project is to stabilize the shoreline along the north side of Hobie Island Beach through shoreline protection and stormwater treatment solutions for the north half of the open space along the Rickenbacker Causeway.

As part of this shoreline protection project, 160 invasive Australian Pine trees must be removed, in accordance with Chapter 19 of the Code of Miami-Dade County. These invasive trees will be replaced with 290 native trees, palms, and additional shrub species. This project will improve and beautify this open space by increasing the resilience of the shoreline and beach and improving the parking area, while providing an improved pedestrian and bicycle underpass that connects Hobie Island Beach North to Hobie Island Beach South, beneath the William Powell Bridge.

This Project covers 9.6 acres of recreational shoreline along the Rickenbacker Causeway and is currently an area that has been closed to the public due to damage caused by Hurricane Irma in 2017. The construction started May 2023 and was completed in December 2024.



 9.6 acres of recreational shoreline along the Rickenbacker Causeway		 STRATEGIC TARGETS
 Infrastructure Improvement	 Completed December 2024	








PART 2: 5-YEAR PROJECT LISTING

NW 17TH AVENUE BRIDGE OVER MIAMI RIVER PD&E STUDY

Miami-Dade County is performing a PD&E study, to analyze alternatives for the replacement or major rehabilitation of the NW 17th Avenue movable Bridge from NW 7th Street to NW 14th Street within the City of Miami and Miami-Dade County. The study will aim to address operational reliability, structural and functional deficiencies, as well as address future transportation demands and multimodal safety opportunities for pedestrians and bicyclists. Constructed in 1928, this bridge provides access to many major points of interest and emergency services in Miami and provides interchange access to the Dolphin Expressway/SR836.

The PD&E study will include public outreach and input, stakeholder coordination, design alternative development, cost benefit analysis, long range cost estimating, and analysis of the environmental, archaeological, and socioeconomic impact of the design alternatives. The PD&E study is expected to take approximately four years to conclude, which will then be followed by Final Design. The Final Design phase is tentatively expected to take approximately two years to complete.



 NW 17th Avenue Movable Bridge from NW 7th Street to NW 14th Street		 STRATEGIC TARGETS
 Infrastructure Improvement	 PD&E Study	  

PART 2: 5-YEAR PROJECT LISTING

NEIGHBORHOOD IMPROVEMENT PROJECTS

DTPW, as part of the PTP, has been tasked with coordinating and constructing various categories of Neighborhood Improvement Projects. To address the various non-site-specific categories discussed in the PTP Ordinance, the Department created “The Neighborhood Improvement Projects Formula” to allocate funds. The formula considers population in the Unincorporated Municipal Service Area for each commission district, the needs as reported to the Department, and the percentage of maintained arterial and collector lane miles. A portion is then evenly distributed to each district.

PTP neighborhood Improvements include modifications of intersections, resurfacing of local and arterial roads, installation / repairs of guardrails, installation of school flashing signals, enhancement of greenways and bikeways, A.D.A. curb cuts / repairs, pavement markings, roadway lighting, traffic calming, traffic signals, and traffic sign replacement / repair. Such improvements also include replacement / repair of sidewalks, repair / installation of drainage and landscape beautification (including community image enhancements) related to the development, construction, operation, or maintenance of roads and bridges in the County or to the expansion, operation, or maintenance of bus and fixed guideway system.

The Neighborhood Improvement Projects include:

- Site Specific Neighborhood Improvement Sites
- Non-Site-Specific Neighborhood Improvement Sites
- Countywide Neighborhood Improvements
- School Flashing Signals Program



MIAMI-DADE TRANSPORTATION PLANNING ORGANIZATION
 TRANSPORTATION IMPROVEMENT PROGRAM
 DEPARTMENT OF TRANSPORTATION AND PUBLIC WORKS (DTPW) - SECONDARY GAS TAX - (SGT)



TPO Project No	Facility/Project Name		Bicycle Accom	Type of Work			Project Cost (\$000s)	Prior Years' Funding (\$000s)					
	From/Location	To/Location	Length (miles)	Remarks									
Agency Project No	Detailed Project Description			L RTP Ref									
PW000015	Bridge Repair and Painting								Funding (in \$000s)				
			0.0						Proposed		Tentative 3-Year Program		
15	Various locations. County maintained bridges.			06-09				Activity /Phase	2025 - 2026	2026 - 2027	2027 - 2028	2028 - 2029	2029 - 2030
Operations and Maintenance			BRIDGE						449	449	449	0	0
PW000017	Beautification Improvements								Funding (in \$000s)				
			0.0						Proposed		Tentative 3-Year Program		
17	RAAM and Tree Health - Landscape and maintain medians on various roadways.			06-09				Activity /Phase	2025 - 2026	2026 - 2027	2027 - 2028	2028 - 2029	2029 - 2030
Landscaping			MAINTENANCE						3,460	3,460	3,460	0	0
PW000019	Guardrail Safety Improvements								Funding (in \$000s)				
			0.0						Proposed		Tentative 3-Year Program		
19	Various locations.			06-09				Activity /Phase	2025 - 2026	2026 - 2027	2027 - 2028	2028 - 2029	2029 - 2030
Safety			MAINTENANCE						300	300	300	0	0
PW000021	Pavement Markings Contract								Funding (in \$000s)				
			0.0						Proposed		Tentative 3-Year Program		
21	Various locations.			06-09				Activity /Phase	2025 - 2026	2026 - 2027	2027 - 2028	2028 - 2029	2029 - 2030
Pavement Markings			MAINTENANCE						542	542	542	0	0

Note: Totals reflect expenditures based on latest budgetary information of anticipated revenues, and may differ from actual amounts received.

MIAMI-DADE TRANSPORTATION PLANNING ORGANIZATION
 TRANSPORTATION IMPROVEMENT PROGRAM
 DEPARTMENT OF TRANSPORTATION AND PUBLIC WORKS (DTPW) - SECONDARY GAS TAX - (SGT)



TPO Project No	Facility/Project Name		Bicycle Accom	Type of Work			Project Cost (\$000s)	Prior Years' Funding (\$000s)						
	From/Location	To/Location	Length (miles)	Remarks					Activity /Phase	Proposed		Tentative 3-Year Program		
Agency Project No	Detailed Project Description			L RTP Ref						2025 - 2026	2026 - 2027	2027 - 2028	2028 - 2029	2029 - 2030
PW000022	Railroad Crossing Improvements		0.0							Funding (in \$000s)				
										Proposed		Tentative 3-Year Program		
22	Various locations. Road Crossings			06-09					Activity /Phase	2025 - 2026	2026 - 2027	2027 - 2028	2028 - 2029	2029 - 2030
									RAILROAD	550	550	550	0	0
PW000023	Maintenance of Roads and Bridges		0.0							Funding (in \$000s)				
										Proposed		Tentative 3-Year Program		
23	Road and bridge maintenance. Operations and Maintenance			06-09					Activity /Phase	2025 - 2026	2026 - 2027	2027 - 2028	2028 - 2029	2029 - 2030
									OTHER	500	500	500	0	0
PW000029	Street Lighting Maintenance		0.0							Funding (in \$000s)				
										Proposed		Tentative 3-Year Program		
29	SGT support to Street Lighting Maintenance is \$685,000/yr. Lighting			06-09					Activity /Phase	2025 - 2026	2026 - 2027	2027 - 2028	2028 - 2029	2029 - 2030
									MAINTENANCE	685	685	685	0	0
PW000102	Traffic Control Devices (Equip. & Mat.)		0.0							Funding (in \$000s)				
										Proposed		Tentative 3-Year Program		
102	Replace existing control devices and provide signals and signs equipment. Signs and Signalization			06-09					Activity /Phase	2025 - 2026	2026 - 2027	2027 - 2028	2028 - 2029	2029 - 2030
									CONSTRUCTION	750	750	750	0	0

Note: Totals reflect expenditures based on latest budgetary information of anticipated revenues, and may differ from actual amounts received.

MIAMI-DADE TRANSPORTATION PLANNING ORGANIZATION
 TRANSPORTATION IMPROVEMENT PROGRAM
 DEPARTMENT OF TRANSPORTATION AND PUBLIC WORKS (DTPW) - SECONDARY GAS TAX - (SGT)



TPO Project No	Facility/Project Name		Bicycle Accom	Type of Work			Project Cost (\$000s)	Prior Years' Funding (\$000s)					
	From/Location	To/Location	Length (miles)	Remarks									
Agency Project No	Detailed Project Description			L RTP Ref									
PW000104	Special Taxing District								Funding (in \$000s)				
			0.0						Proposed		Tentative 3-Year Program		
104	Landscaping and maintenance. Landscaping			06-09				Activity /Phase	2025 - 2026	2026 - 2027	2027 - 2028	2028 - 2029	2029 - 2030
MAINTENANCE									684	684	684	0	0
PW000106	Local Grant Match for TPO								Funding (in \$000s)				
			0.0						Proposed		Tentative 3-Year Program		
106				06-09				Activity /Phase	2025 - 2026	2026 - 2027	2027 - 2028	2028 - 2029	2029 - 2030
OTHER									1,390	1,390	1,390	0	0
PW000107	Pavement Markings Crew								Funding (in \$000s)				
			0.0						Proposed		Tentative 3-Year Program		
107	Pavement Markings			06-09				Activity /Phase	2025 - 2026	2026 - 2027	2027 - 2028	2028 - 2029	2029 - 2030
MAINTENANCE									600	600	600	0	0
PW000110	Traffic Signal Materials								Funding (in \$000s)				
			0.0						Proposed		Tentative 3-Year Program		
110	Signalization			06-09				Activity /Phase	2025 - 2026	2026 - 2027	2027 - 2028	2028 - 2029	2029 - 2030
MAINTENANCE									1,600	1,600	1,600	0	0

Note: Totals reflect expenditures based on latest budgetary information of anticipated revenues, and may differ from actual amounts received.

MIAMI-DADE TRANSPORTATION PLANNING ORGANIZATION
 TRANSPORTATION IMPROVEMENT PROGRAM
 DEPARTMENT OF TRANSPORTATION AND PUBLIC WORKS (DTPW) - SECONDARY GAS TAX - (SGT)



TPO Project No	Facility/Project Name		Bicycle Accom	Type of Work			Project Cost (\$000s)	Prior Years' Funding (\$000s)						
	From/Location	To/Location	Length (miles)	Remarks					Activity /Phase					
Agency Project No	Detailed Project Description			L RTP Ref										
PW000111	Capitalization of Traffic Signals & Signs Crew								Funding (in \$000s)					
			0.0						Proposed		Tentative 3-Year Program			
111	Signing and Signalization			06-09				Activity /Phase	2025 - 2026	2026 - 2027	2027 - 2028	2028 - 2029	2029 - 2030	
MAINTENANCE								4,993	4,993	4,993	0	0		
PW000113	Road & Bridge Emergency Bridge Repairs / Imprv. / Painting								Funding (in \$000s)					
			0.0						Proposed		Tentative 3-Year Program			
113	Operations and Maintenance			06-09				Activity /Phase	2025 - 2026	2026 - 2027	2027 - 2028	2028 - 2029	2029 - 2030	
MAINTENANCE								300	300	300	0	0		
PW000114	ADA Hotline Projects								Funding (in \$000s)					
			0.0						Proposed		Tentative 3-Year Program			
114	ADA			06-09				Activity /Phase	2025 - 2026	2026 - 2027	2027 - 2028	2028 - 2029	2029 - 2030	
PLANNING, ENGINEERING & CONSTRUCTION								500	500	500	0	0		
PW000116	Right-of-Way Title Plant Rental								Funding (in \$000s)					
			0.0						Proposed		Tentative 3-Year Program			
000116	Right-of-Way			06-09				Activity /Phase	2025 - 2026	2026 - 2027	2027 - 2028	2028 - 2029	2029 - 2030	
OTHER								55	55	55	0	0		

Note: Totals reflect expenditures based on latest budgetary information of anticipated revenues, and may differ from actual amounts received.

MIAMI-DADE TRANSPORTATION PLANNING ORGANIZATION
 TRANSPORTATION IMPROVEMENT PROGRAM
 DEPARTMENT OF TRANSPORTATION AND PUBLIC WORKS (DTPW) - SECONDARY GAS TAX - (SGT)



TPO Project No	Facility/Project Name		Bicycle Accom	Type of Work		
	From/Location	To/Location	Length (miles)	Remarks	Project Cost (\$000s)	Prior Years' Funding (\$000s)
Agency Project No	Detailed Project Description			LRTP Ref		

PW000117	Secondary Gas-Road and Bridge Maintenance					Funding (in \$000s)				
		0.0				Proposed		Tentative 3-Year Program		
000117	Operations and Maintenance		06-09		Activity /Phase	2025 - 2026	2026 - 2027	2027 - 2028	2028 - 2029	2029 - 2030
					OTHER	144	144	144	0	0

Yearly Totals	17,502	17,502	17,502	0	0
5 Year TIP Total				52,506	

DRAFT

Note: Totals reflect expenditures based on latest budgetary information of anticipated revenues, and may differ from actual amounts received.

MIAMI-DADE TRANSPORTATION PLANNING ORGANIZATION
 TRANSPORTATION IMPROVEMENT PROGRAM
 DEPARTMENT OF TRANSPORTATION AND PUBLIC WORKS (DTPW) - MOBILITY IMPACT FEE (MIF)

Mobility Impact Fee Zone: **ZONE A**
 MIF Funding Bucket: **MIF Bike/Ped**

Municipalities: **Key Biscayne, Miami, Miami Beach**



TPO Project No.	Facility/Project Name		Bicycle Accom	Type of Work	Project Cost (\$000s)	Prior Years' Funding (\$000s)	
	From /Location	To /Location	Length (miles)				
Agency Project No.	Detailed Project Description				L RTP Ref		
	Status	Remarks					

PWMIFABP 0004	North Miami Avenue		0.1	Mid-block intersection improvement			Activity /Phase	Funding (in \$000s)				
	N 24 Street	N 25 Street						Proposed		Tentative 3-Year Program		
MIFABP000 4					06-09	\$262	\$53	2025 - 2026	2026 - 2027	2027 - 2028	2028 - 2029	2029 - 2030
	Additional funding by Grant (\$209,000). Matching grand funds. Mid-block crosswalk with rectangular rapid flashing beacons										0	0
							PE/CST	0	0	0	0	0

PWMIFABP 0005	NW 17 Avenue		0.3	Mid-block intersection improvement			Activity /Phase	Funding (in \$000s)				
	NW 30 Street	NW 35 Street						Proposed		Tentative 3-Year Program		
MIFABP000 5					06-09	\$66	\$14	2025 - 2026	2026 - 2027	2027 - 2028	2028 - 2029	2029 - 2030
	Additional funding by Grant (\$52,000). Matching grant funds. High emphasis crosswalk, pedestrian signage, leading pedestrian interval and pedestrian signal heads.										0	0
							PE/CST	0	0	0	0	0

BOND - Capital Asset Acquisition Special Obligation Bonds
 B.R. - Repayment of Capital Asset Acquisition Special Obligation Bonds
 CIGP - County Incentive Grant Program
 LRTP - Subject to Long Range Plan Amendment

PE Preliminary Engineering
 CST Construction
 CEI Construction Engineering Inspection
 COMB Combined Funding in Prior Years

Totals reflect expenditures based on latest budgetary information of anticipated revenues, and may differ from actual amounts received.

MIAMI-DADE TRANSPORTATION PLANNING ORGANIZATION
 TRANSPORTATION IMPROVEMENT PROGRAM
 DEPARTMENT OF TRANSPORTATION AND PUBLIC WORKS (DTPW) - MOBILITY IMPACT FEE (MIF)

Mobility Impact Fee Zone: **ZONE A**
 MIF Funding Bucket: **MIF Bike/Ped**

Municipalities: **Key Biscayne, Miami, Miami Beach**



TPO Project No.	Facility/Project Name		Bicycle Accom	Type of Work	Project Cost (\$000s)	Prior Years' Funding (\$000s)	
	From /Location	To /Location	Length (miles)				
Agency Project No.	Detailed Project Description				L RTP Ref		
	Status		Remarks				

PWMIFABP 0006	NW 22 Avenue			Mid-block intersection improvement			Funding (in \$000s)						
	NW 33 Street	NW 34 Street	0.1				Proposed		Tentative 3-Year Program				
MIFABP000 6					06-09	\$852	\$171	Activity /Phase	2025 - 2026	2026 - 2027	2027 - 2028	2028 - 2029	2029 - 2030
Additional funding by Grant (\$681,000). Matching grant funds. Mid-block crosswalk with pedestrian hybrid beacon.												0	0
							PE/CST						

PWMIFABP 0007	NW 2 Avenue/NW 1 Place			Shared use path			Funding (in \$000s)					
	NW 9 Street (Pedestrian Mall)	NW 14 Street	0.4				Proposed		Tentative 3-Year Program			
MIFABP000 7					06-09	\$3,275	Activity /Phase	2025 - 2026	2026 - 2027	2027 - 2028	2028 - 2029	2029 - 2030
Additional funding by Grant (\$2,620,000). Matching grant funds. Overtown micromobility network shared use path.											655	0
							PE/CST					

BOND - Capital Asset Acquisition Special Obligation Bonds
 B.R. - Repayment of Capital Asset Acquisition Special Obligation Bonds
 CIGP - County Incentive Grant Program
 LRTP - Subject to Long Range Plan Amendment

PE Preliminary Engineering
 CST Construction
 CEI Construction Engineering Inspection
 COMB Combined Funding in Prior Years

Totals reflect expenditures based on latest budgetary information of anticipated revenues, and may differ from actual amounts received.

MIAMI-DADE TRANSPORTATION PLANNING ORGANIZATION
 TRANSPORTATION IMPROVEMENT PROGRAM
 DEPARTMENT OF TRANSPORTATION AND PUBLIC WORKS (DTPW) - MOBILITY IMPACT FEE (MIF)

Mobility Impact Fee Zone: **ZONE A**
 MIF Funding Bucket: **MIF Bike/Ped**

Municipalities: *Key Biscayne, Miami, Miami Beach*



TPO Project No.	Facility/Project Name		Bicycle Accom	Type of Work	Project Cost (\$000s)	Prior Years' Funding (\$000s)	
	From /Location	To /Location	Length (miles)				
Agency Project No.	Detailed Project Description			L RTP Ref			
	Status		Remarks				

PWMIFABP 0008	Pine Tree Drive		0.6	Sidewalk reconstruction/Pedestrian Signal			Funding (in \$000s)					
	W 26 Street	W 37 Street					Proposed		Tentative 3-Year Program			
MIFABP0008				06-09	\$196	\$160	Activity /Phase	2025 - 2026	2026 - 2027	2027 - 2028	2028 - 2029	2029 - 2030
								CST	36	0	0	0

PWMIFABP 0009	NW 17 Avenue		1.7	Sidewalk reconstruction			Funding (in \$000s)					
	North River Drive	NW 38 Street					Proposed		Tentative 3-Year Program			
MIFABP0009				06-09	\$390		Activity /Phase	2025 - 2026	2026 - 2027	2027 - 2028	2028 - 2029	2029 - 2030
								CST	390	0	0	0

BOND - Capital Asset Acquisition Special Obligation Bonds
 B.R. - Repayment of Capital Asset Acquisition Special Obligation Bonds
 CIGP - County Incentive Grant Program
 LRTP - Subject to Long Range Plan Amendment

PE Preliminary Engineering
 CST Construction
 CEI Construction Engineering Inspection
 COMB Combined Funding in Prior Years

Totals reflect expenditures based on latest budgetary information of anticipated revenues, and may differ from actual amounts received.

MIAMI-DADE TRANSPORTATION PLANNING ORGANIZATION
 TRANSPORTATION IMPROVEMENT PROGRAM
 DEPARTMENT OF TRANSPORTATION AND PUBLIC WORKS (DTPW) - MOBILITY IMPACT FEE (MIF)

Mobility Impact Fee Zone: **ZONE A**
 MIF Funding Bucket: **MIF Bike/Ped**

Municipalities: **Key Biscayne, Miami, Miami Beach**



TPO Project No.	Facility/Project Name		Bicycle Accom	Type of Work	Project Cost (\$000s)	Prior Years' Funding (\$000s)
	From /Location	To /Location	Length (miles)			
Agency Project No.	Detailed Project Description			L RTP Ref	Project Cost (\$000s)	Prior Years' Funding (\$000s)
	Status	Remarks				

PWMIFABP 0010	Continuing Program Projects		Bike/Ped projects			Funding (in \$000s)				
		0.0				Proposed		Tentative 3-Year Program		
MIFABP0010						2025 - 2026	2026 - 2027	2027 - 2028	2028 - 2029	2029 - 2030
				06-09	Activity /Phase	769	1,850	1,850	1,850	1,850
PE/CST										

PWMIFABP 0001	FIFA Quick-Build Bike/Ped Capacity Projects		Bicycle and Pedestrian first/last mile improvements in MIF A			Funding (in \$000s)					
		0.0				Proposed		Tentative 3-Year Program			
MIFABP0001	Bike/Ped first/last mile connections to transit in MIF A					2025 - 2026	2026 - 2027	2027 - 2028	2028 - 2029	2029 - 2030	
					\$2,600	\$2,600	Activity /Phase	0	0	0	0
PE/CST											

Yearly Totals	1,850	1,850	1,850	1,850	1,850
5 Year TIP District Total					\$9,250

BOND - Capital Asset Acquisition Special Obligation Bonds
 B.R. - Repayment of Capital Asset Acquisition Special Obligation Bonds
 CIGP - County Incentive Grant Program
 LRTP - Subject to Long Range Plan Amendment

PE Preliminary Engineering
 CST Construction
 CEI Construction Engineering Inspection
 COMB Combined Funding in Prior Years

Totals reflect expenditures based on latest budgetary information of anticipated revenues, and may differ from actual amounts received.

MIAMI-DADE TRANSPORTATION PLANNING ORGANIZATION
 TRANSPORTATION IMPROVEMENT PROGRAM
 DEPARTMENT OF TRANSPORTATION AND PUBLIC WORKS (DTPW) - MOBILITY IMPACT FEE (MIF)

Mobility Impact Fee Zone: **ZONE A**
 MIF Funding Bucket: **MIF Roadway**

Municipalities: *Key Biscayne, Miami, Miami Beach*



TPO Project No.	Facility/Project Name		Bicycle Accom	Type of Work	Project Cost (\$000s)	Prior Years' Funding (\$000s)
	From /Location	To /Location	Length (miles)			
Agency Project No.	Detailed Project Description				L RTP Ref	Status
	Remarks					

PWMIFARD WY0002	NW 17 Ave/NW 3 St		0.0	Intersection Improvement			Funding (in \$000s)					
	includes left-turn signal arrows be added to the signal heads for northbound and eastbound traffic approaches at the intersection of NW 17 Avenue and NW 3 Street.						Proposed		Tentative 3-Year Program			
					06-09	\$492	\$0	Activity /Phase	2025 - 2026	2026 - 2027	2027 - 2028	2028 - 2029
							PE/CST	492	0	0	0	0

PWMIFARD WY0003	NW 17 Ave		0.0	Resurfacing			Funding (in \$000s)						
	NW 20 St NW 36 St						Proposed		Tentative 3-Year Program				
MIFARDWY 0003						\$390	\$390	Activity /Phase	2025 - 2026	2026 - 2027	2027 - 2028	2028 - 2029	2029 - 2030

BOND - Capital Asset Acquisition Special Obligation Bonds
 B.R. - Repayment of Capital Asset Acquisition Special Obligation Bonds
 CIGP - County Incentive Grant Program
 LRTP - Subject to Long Range Plan Amendment

PE Preliminary Engineering
 CST Construction
 CEI Construction Engineering Inspection
 COMB Combined Funding in Prior Years

Totals reflect expenditures based on latest budgetary information of anticipated revenues, and may differ from actual amounts received.

MIAMI-DADE TRANSPORTATION PLANNING ORGANIZATION
 TRANSPORTATION IMPROVEMENT PROGRAM
 DEPARTMENT OF TRANSPORTATION AND PUBLIC WORKS (DTPW) - MOBILITY IMPACT FEE (MIF)

Mobility Impact Fee Zone: **ZONE A**
 MIF Funding Bucket: **MIF Roadway**

Municipalities: **Key Biscayne, Miami, Miami Beach**



TPO Project No.	Facility/Project Name		Bicycle Accom	Type of Work	Project Cost (\$000s)	Prior Years' Funding (\$000s)	
	From /Location	To /Location	Length (miles)				
Agency Project No.	Detailed Project Description				L RTP Ref		
	Status	Remarks					

PWMIFARD WY0004	SW 2 St		0.0	Vision Zero Improvements			Funding (in \$000s)					
	SW 1 Ave	NW N River Dr					Proposed		Tentative 3-Year Program			
MIFARDWY 0004	Includes extension of Downtown bike lanes, high-visibility crosswalks, and intersection improvements				\$500	\$500	Activity /Phase	2025 - 2026	2026 - 2027	2027 - 2028	2028 - 2029	2029 - 2030
								PE/CST	0	0	0	0

PWMIFARD WY0005	SW 2 Ave		0.0	Roadway Pavement Markings and Signage Improvements			Funding (in \$000s)					
	S of SW 1 St	W Flagler St					Proposed		Tentative 3-Year Program			
MIFARDWY 0005	Includes lane assignment variation at the intersections of SW 2 Avenue & W Flagler Street, and SW 2 Avenue & SW 1 Street				\$55	\$55	Activity /Phase	2025 - 2026	2026 - 2027	2027 - 2028	2028 - 2029	2029 - 2030
								PE/CST	0	0	0	0

BOND - Capital Asset Acquisition Special Obligation Bonds
 B.R. - Repayment of Capital Asset Acquisition Special Obligation Bonds
 CIGP - County Incentive Grant Program
 LRTP - Subject to Long Range Plan Amendment

PE Preliminary Engineering
 CST Construction
 CEI Construction Engineering Inspection
 COMB Combined Funding in Prior Years

Totals reflect expenditures based on latest budgetary information of anticipated revenues, and may differ from actual amounts received.

MIAMI-DADE TRANSPORTATION PLANNING ORGANIZATION
 TRANSPORTATION IMPROVEMENT PROGRAM
 DEPARTMENT OF TRANSPORTATION AND PUBLIC WORKS (DTPW) - MOBILITY IMPACT FEE (MIF)

Mobility Impact Fee Zone: ZONE A
MIF Funding Bucket: MIF Roadway

Municipalities: Key Biscayne, Miami, Miami Beach



TPO Project No.	Facility/Project Name		Bicycle Accom	Type of Work	Project Cost (\$000s)	Prior Years' Funding (\$000s)	
	From /Location	To /Location	Length (miles)				
Agency Project No.	Detailed Project Description				L RTP Ref		
	Status	Remarks					

PW0000106	South Bayshore Drive		Bike Lane	Roadway improvements, drainage, water main installation				Funding (in \$000s)					
	Darwin Street	Mercy Way	1.4					Proposed	Tentative 3-Year Program				
106	Roadway improvements, drainage, water main installation. Additional PTP funding				06-09	\$29,466	\$2,272	Activity /Phase	2025 - 2026	2026 - 2027	2027 - 2028	2028 - 2029	2029 - 2030
	Under design		Additional funding by PTP.						0	6,262	0	9,103	9,103
								CST	0	6,262	0	9,103	9,103

PW0001269	NE 2 Avenue		Bike Lane	Street/Traffic Operational Improvement				Funding (in \$000s)					
	NE 20 Street	West Little River Canal	2.9					Proposed	Tentative 3-Year Program				
0001269	Street/Traffic Operational Improvements. Additional funding from PTP. MIF Zone A Cost = \$1390				06-09	\$42,625	\$389	Activity /Phase	2025 - 2026	2026 - 2027	2027 - 2028	2028 - 2029	2029 - 2030
	Under design		Additional funding in PTP District 3 (\$38,047,000). Additional funding in MIF B.						1,001	0	0	0	0
								CST	1,001	0	0	0	0

BOND - Capital Asset Acquisition Special Obligation Bonds
 B.R. - Repayment of Capital Asset Acquisition Special Obligation Bonds
 CIGP - County Incentive Grant Program
 LRTP - Subject to Long Range Plan Amendment

PE Preliminary Engineering
 CST Construction
 CEI Construction Engineering Inspection
 COMB Combined Funding in Prior Years

Totals reflect expenditures based on latest budgetary information of anticipated revenues, and may differ from actual amounts received.

MIAMI-DADE TRANSPORTATION PLANNING ORGANIZATION
 TRANSPORTATION IMPROVEMENT PROGRAM
 DEPARTMENT OF TRANSPORTATION AND PUBLIC WORKS (DTPW) - MOBILITY IMPACT FEE (MIF)

Mobility Impact Fee Zone: ZONE A
MIF Funding Bucket: MIF Roadway

Municipalities: Key Biscayne, Miami, Miami Beach



TPO Project No.	Facility/Project Name		Bicycle Accom	Type of Work	Project Cost (\$000s)	Prior Years' Funding (\$000s)	
	From /Location	To /Location	Length (miles)				
Agency Project No.	Detailed Project Description			L RTP Ref			
	Status	Remarks					

PW000924	Underline		9.6	Pedestrian/bicycle improvement			Funding (in \$000s)						
	Dadeland South	Miami River					Proposed		Tentative 3-Year Program				
000924	Pedestrian/bicycle improvements. Total MIF Project Cost = \$64,935. Project Split across MIF A/E. MIF Zone A Cost = \$22,727. Additional funding MIF A Transit funding of \$5,729. Project has additional funding from others and additional MIF funding in Zone E							2025 - 2026	2026 - 2027	2027 - 2028	2028 - 2029	2029 - 2030	
	Under construction				07-72	\$117,862	\$16,998	Activity /Phase					

PW0001046	NW 17 Avenue and Miami River		0.0	Bridge (#874161)			Funding (in \$000s)						
							Proposed		Tentative 3-Year Program				
0001046	Bridge. Prior Years' Funding as follows: \$6,129,000 for PE.							2025 - 2026	2026 - 2027	2027 - 2028	2028 - 2029	2029 - 2030	
	Under design				06-09	\$43,946	\$6,129	Activity /Phase					

BOND - Capital Asset Acquisition Special Obligation Bonds
 B.R. - Repayment of Capital Asset Acquisition Special Obligation Bonds
 CIGP - County Incentive Grant Program
 LRTP - Subject to Long Range Plan Amendment

PE Preliminary Engineering
 CST Construction
 CEI Construction Engineering Inspection
 COMB Combined Funding in Prior Years

Totals reflect expenditures based on latest budgetary information of anticipated revenues, and may differ from actual amounts received.

MIAMI-DADE TRANSPORTATION PLANNING ORGANIZATION
 TRANSPORTATION IMPROVEMENT PROGRAM
 DEPARTMENT OF TRANSPORTATION AND PUBLIC WORKS (DTPW) - MOBILITY IMPACT FEE (MIF)

Mobility Impact Fee Zone: **ZONE A**
 MIF Funding Bucket: **MIF Roadway**

Municipalities: Key Biscayne, Miami, Miami Beach



TPO Project No.	Facility/Project Name		Bicycle Accom	Type of Work	Project Cost (\$000s)	Prior Years' Funding (\$000s)	
	From /Location	To /Location	Length (miles)				
Agency Project No.	Detailed Project Description			L RTP Ref			
	Status	Remarks					

PW0001443	Venetian Causeway Bridges		Bridge replacement				Funding (in \$000s)					
		2.5					Proposed		Tentative 3-Year Program			
0001443							2025 - 2026	2026 - 2027	2027 - 2028	2028 - 2029	2029 - 2030	
				06-09	\$54,559	\$29,246	Activity /Phase					
							PE	0	546	546	273	0
							CST	0	5,000	6,000	2,000	5,000

PW0001166	NW 17 Avenue and Miami River		Bridge (#874161) bicycle/pedestrian improvement				Funding (in \$000s)				
		0.0					Proposed		Tentative 3-Year Program		
0001166	Bridge (#874161) bicycle/pedestrian improvements.						2025 - 2026	2026 - 2027	2027 - 2028	2028 - 2029	2029 - 2030
	Under design		Subject to cost-benefit analysis.	06-09	\$52,422	\$9,193	Activity /Phase				

BOND - Capital Asset Acquisition Special Obligation Bonds
 B.R. - Repayment of Capital Asset Acquisition Special Obligation Bonds
 CIGP - County Incentive Grant Program
 L RTP - Subject to Long Range Plan Amendment

PE Preliminary Engineering
 CST Construction
 CEI Construction Engineering Inspection
 COMB Combined Funding in Prior Years

Totals reflect expenditures based on latest budgetary information of anticipated revenues, and may differ from actual amounts received.

MIAMI-DADE TRANSPORTATION PLANNING ORGANIZATION
 TRANSPORTATION IMPROVEMENT PROGRAM
 DEPARTMENT OF TRANSPORTATION AND PUBLIC WORKS (DTPW) - MOBILITY IMPACT FEE (MIF)

Mobility Impact Fee Zone: **ZONE A**
 MIF Funding Bucket: **MIF Roadway**

Municipalities: **Key Biscayne, Miami, Miami Beach**



TPO Project No.	Facility/Project Name		Bicycle Accom	Type of Work	Project Cost (\$000s)	Prior Years' Funding (\$000s)	
	From /Location	To /Location	Length (miles)				
Agency Project No.	Detailed Project Description				L RTP Ref		
	Status	Remarks					

PW0001167	NW 22 Avenue and Miami River		0.0	Bridge rehabilitation (#874383)			Funding (in \$000s)					
	0001167	Bridge rehabilitation.					Proposed		Tentative 3-Year Program			
		Subject to cost-benefit analysis.		06-09	\$12,082	\$914	Activity /Phase	2025 - 2026	2026 - 2027	2027 - 2028	2028 - 2029	2029 - 2030
							PE	539	429	70	60	0
							CST	764	0	7,395	1,895	0
							ADM	8	8	0	0	0

PW0001238	Dade Boulevard		1.1	Resurfacing			Funding (in \$000s)						
	Venetian Bridge (#874481) Pine Tree Drive						Proposed		Tentative 3-Year Program				
0001238	Resurfacing. Prior Years' Funding as follows: \$1,205,000 for CST.				06-09	\$1,205	\$1,205	Activity /Phase	2025 - 2026	2026 - 2027	2027 - 2028	2028 - 2029	2029 - 2030

BOND - Capital Asset Acquisition Special Obligation Bonds
 B.R. - Repayment of Capital Asset Acquisition Special Obligation Bonds
 CIGP - County Incentive Grant Program
 LRTP - Subject to Long Range Plan Amendment

PE Preliminary Engineering
 CST Construction
 CEI Construction Engineering Inspection
 COMB Combined Funding in Prior Years

Totals reflect expenditures based on latest budgetary information of anticipated revenues, and may differ from actual amounts received.

MIAMI-DADE TRANSPORTATION PLANNING ORGANIZATION
 TRANSPORTATION IMPROVEMENT PROGRAM
 DEPARTMENT OF TRANSPORTATION AND PUBLIC WORKS (DTPW) - MOBILITY IMPACT FEE (MIF)

Mobility Impact Fee Zone: **ZONE A**
 MIF Funding Bucket: **MIF Roadway**

Municipalities: *Key Biscayne, Miami, Miami Beach*



TPO Project No.	Facility/Project Name		Bicycle Accom	Type of Work	Project Cost (\$000s)	Prior Years' Funding (\$000s)	
	From /Location	To /Location	Length (miles)				
Agency Project No.	Detailed Project Description				L RTP Ref		
	Status	Remarks					

PW0001335	Harbor Drive			Resurfacing				Funding (in \$000s)				
	West Mashta Drive	Crandon Boulevard	1.5					Proposed	Tentative 3-Year Program			
0001335	Resurfacing. Prior Years' Funding as follows: \$2,272,000 for CST. JPA with Key Biscayne						Activity /Phase	2025 - 2026	2026 - 2027	2027 - 2028	2028 - 2029	2029 - 2030
		Joint Participation Agreement with the Village of Key Biscayne.		06-09				\$2,272	\$2,272			

PW0001440	NE 15 Street			Resurfacing				Funding (in \$000s)				
	N Miami Avenue	Venetian Causeway	0.6					Proposed	Tentative 3-Year Program			
0001440	Resurfacing. Prior Years' Funding as follows: \$400,000 for CST.						Activity /Phase	2025 - 2026	2026 - 2027	2027 - 2028	2028 - 2029	2029 - 2030
				06-09				\$400	\$400			

BOND - Capital Asset Acquisition Special Obligation Bonds
 B.R. - Repayment of Capital Asset Acquisition Special Obligation Bonds
 CIGP - County Incentive Grant Program
 LRTP - Subject to Long Range Plan Amendment

PE Preliminary Engineering
 CST Construction
 CEI Construction Engineering Inspection
 COMB Combined Funding in Prior Years

Totals reflect expenditures based on latest budgetary information of anticipated revenues, and may differ from actual amounts received.

MIAMI-DADE TRANSPORTATION PLANNING ORGANIZATION
 TRANSPORTATION IMPROVEMENT PROGRAM
 DEPARTMENT OF TRANSPORTATION AND PUBLIC WORKS (DTPW) - MOBILITY IMPACT FEE (MIF)

Mobility Impact Fee Zone: **ZONE A**
 MIF Funding Bucket: **MIF Roadway**

Municipalities: **Key Biscayne, Miami, Miami Beach**



TPO Project No.	Facility/Project Name		Bicycle Accom	Type of Work	Project Cost (\$000s)	Prior Years' Funding (\$000s)	
	From /Location	To /Location	Length (miles)				
Agency Project No.	Detailed Project Description				L RTP Ref		
	Status	Remarks					

PW000982	NE 2 Avenue and NE 36 Street		Bike Lane	Intersection improvement. Additional Grant funding by FDOT				Funding (in \$000s)					
			0.0										
000982	Intersection improvement.				06-09	\$2,472	\$1,195	Activity /Phase	Proposed		Tentative 3-Year Program		
	Under design		Additional Grant funding by FDOT.						2025 - 2026	2026 - 2027	2027 - 2028	2028 - 2029	2029 - 2030
								CST	0	0	0	0	0

PW0001441	SW 4 Avenue and SW 15 Road			Traffic circle				Funding (in \$000s)					
			0.0										
0001441					06-09	\$1,798		Activity /Phase	Proposed		Tentative 3-Year Program		
									2025 - 2026	2026 - 2027	2027 - 2028	2028 - 2029	2029 - 2030
								CST	1,798	0	0	0	0

BOND - Capital Asset Acquisition Special Obligation Bonds
 B.R. - Repayment of Capital Asset Acquisition Special Obligation Bonds
 CIGP - County Incentive Grant Program
 LRTP - Subject to Long Range Plan Amendment

PE Preliminary Engineering
 CST Construction
 CEI Construction Engineering Inspection
 COMB Combined Funding in Prior Years

Totals reflect expenditures based on latest budgetary information of anticipated revenues, and may differ from actual amounts received.

MIAMI-DADE TRANSPORTATION PLANNING ORGANIZATION
 TRANSPORTATION IMPROVEMENT PROGRAM
 DEPARTMENT OF TRANSPORTATION AND PUBLIC WORKS (DTPW) - MOBILITY IMPACT FEE (MIF)

Mobility Impact Fee Zone: **ZONE A**
 MIF Funding Bucket: **MIF Roadway**

Municipalities: *Key Biscayne, Miami, Miami Beach*



TPO Project No.	Facility/Project Name		Bicycle Accom	Type of Work	Project Cost (\$000s)	Prior Years' Funding (\$000s)	
	From /Location	To /Location	Length (miles)				
Agency Project No.	Detailed Project Description				L RTP Ref		
	Status	Remarks					

PW0001299	Brickell Bay Drive and SE 8 Street			Traffic signal			Funding (in \$000s)						
		0.0					Proposed		Tentative 3-Year Program				
0001299	Traffic signal.				06-09	\$177	\$177	Activity /Phase	2025 - 2026	2026 - 2027	2027 - 2028	2028 - 2029	2029 - 2030
	Under construction											0	0
							CST						

PW0001403	Brickell Bay Drive and SE 12 Street			Traffic signal			Funding (in \$000s)						
		0.0					Proposed		Tentative 3-Year Program				
0001403	Traffic signal.				06-09	\$720	\$0	Activity /Phase	2025 - 2026	2026 - 2027	2027 - 2028	2028 - 2029	2029 - 2030
	Under design											35	0
							PE						
							CST		525	160	0	0	0

BOND - Capital Asset Acquisition Special Obligation Bonds
 B.R. - Repayment of Capital Asset Acquisition Special Obligation Bonds
 CIGP - County Incentive Grant Program
 L RTP - Subject to Long Range Plan Amendment

PE Preliminary Engineering
 CST Construction
 CEI Construction Engineering Inspection
 COMB Combined Funding in Prior Years

Totals reflect expenditures based on latest budgetary information of anticipated revenues, and may differ from actual amounts received.

MIAMI-DADE TRANSPORTATION PLANNING ORGANIZATION
 TRANSPORTATION IMPROVEMENT PROGRAM
 DEPARTMENT OF TRANSPORTATION AND PUBLIC WORKS (DTPW) - MOBILITY IMPACT FEE (MIF)

Mobility Impact Fee Zone: **ZONE A**
 MIF Funding Bucket: **MIF Roadway**

Municipalities: *Key Biscayne, Miami, Miami Beach*



TPO Project No.	Facility/Project Name		Bicycle Accom	Type of Work	Project Cost (\$000s)	Prior Years' Funding (\$000s)	
	From /Location	To /Location	Length (miles)				
Agency Project No.	Detailed Project Description			L RTP Ref			
	Status	Remarks					

PW0001005	Brickell Avenue and SE 14 Terrace		0.0	Traffic signal				Funding (in \$000s)				
								Proposed		Tentative 3-Year Program		
0001005	Traffic signal.			06-09	\$729	\$729	Activity /Phase	2025 - 2026	2026 - 2027	2027 - 2028	2028 - 2029	2029 - 2030
	Under design										CST	0

PW0001297	Coral Way and SW 2 Avenue		0.0	Traffic signal				Funding (in \$000s)				
								Proposed		Tentative 3-Year Program		
0001297	Traffic signal.			06-09	\$703	\$641	Activity /Phase	2025 - 2026	2026 - 2027	2027 - 2028	2028 - 2029	2029 - 2030
	Under construction										CST	62

BOND - Capital Asset Acquisition Special Obligation Bonds
 B.R. - Repayment of Capital Asset Acquisition Special Obligation Bonds
 CIGP - County Incentive Grant Program
 LRTP - Subject to Long Range Plan Amendment

PE Preliminary Engineering
 CST Construction
 CEI Construction Engineering Inspection
 COMB Combined Funding in Prior Years

Totals reflect expenditures based on latest budgetary information of anticipated revenues, and may differ from actual amounts received.

MIAMI-DADE TRANSPORTATION PLANNING ORGANIZATION
 TRANSPORTATION IMPROVEMENT PROGRAM
 DEPARTMENT OF TRANSPORTATION AND PUBLIC WORKS (DTPW) - MOBILITY IMPACT FEE (MIF)

Mobility Impact Fee Zone: **ZONE A**
 MIF Funding Bucket: **MIF Roadway**

Municipalities: **Key Biscayne, Miami, Miami Beach**



TPO Project No.	Facility/Project Name		Bicycle Accom	Type of Work	Project Cost (\$000s)	Prior Years' Funding (\$000s)	
	From /Location	To /Location	Length (miles)				
Agency Project No.	Detailed Project Description			L RTP Ref			
	Status	Remarks					

PW0001396	Jefferson Avenue and 16 Street		0.0	Traffic signal				Funding (in \$000s)					
0001396	Traffic signal.						Activity /Phase	Proposed		Tentative 3-Year Program			
	Under construction		06-09	\$950				\$717	2025 - 2026	2026 - 2027	2027 - 2028	2028 - 2029	2029 - 2030
								CST	233	0	0	0	0

PW0001442	Venetian Way at Island Avenue E and Island Avenue W		0.0	Traffic signal				Funding (in \$000s)					
0001442							Activity /Phase	Proposed		Tentative 3-Year Program			
			06-09	\$444				\$160	2025 - 2026	2026 - 2027	2027 - 2028	2028 - 2029	2029 - 2030
								CST	284	0	0	0	0

BOND - Capital Asset Acquisition Special Obligation Bonds
 B.R. - Repayment of Capital Asset Acquisition Special Obligation Bonds
 CIGP - County Incentive Grant Program
 LRTP - Subject to Long Range Plan Amendment

PE Preliminary Engineering
 CST Construction
 CEI Construction Engineering Inspection
 COMB Combined Funding in Prior Years

Totals reflect expenditures based on latest budgetary information of anticipated revenues, and may differ from actual amounts received.

MIAMI-DADE TRANSPORTATION PLANNING ORGANIZATION
 TRANSPORTATION IMPROVEMENT PROGRAM
 DEPARTMENT OF TRANSPORTATION AND PUBLIC WORKS (DTPW) - MOBILITY IMPACT FEE (MIF)

Mobility Impact Fee Zone: ZONE A
MIF Funding Bucket: MIF Roadway

Municipalities: Key Biscayne, Miami, Miami Beach



TPO Project No.	Facility/Project Name		Bicycle Accom	Type of Work	Project Cost (\$000s)	Prior Years' Funding (\$000s)	
	From /Location	To /Location	Length (miles)				
Agency Project No.	Detailed Project Description				L RTP Ref		
	Status	Remarks					

PW000762	South Miami Avenue and 10 Street		Traffic signal				Funding (in \$000s)					
		0.0							Proposed		Tentative 3-Year Program	
762	Traffic signal.						2025 - 2026	2026 - 2027	2027 - 2028	2028 - 2029	2029 - 2030	
	Under construction	Design funded by PTP		06-09	\$543	\$543	Activity /Phase					
							CST	0	0	0	0	0

PW0001298	NE 1 Avenue and NE 16 Street		Traffic signal				Funding (in \$000s)					
		0.0							Proposed		Tentative 3-Year Program	
0001298	Traffic signal.						2025 - 2026	2026 - 2027	2027 - 2028	2028 - 2029	2029 - 2030	
	Under construction			06-09	\$444	\$444	Activity /Phase					
							CST	0	0	0	0	0

BOND - Capital Asset Acquisition Special Obligation Bonds
 B.R. - Repayment of Capital Asset Acquisition Special Obligation Bonds
 CIGP - County Incentive Grant Program
 L RTP - Subject to Long Range Plan Amendment

PE Preliminary Engineering
 CST Construction
 CEI Construction Engineering Inspection
 COMB Combined Funding in Prior Years

Totals reflect expenditures based on latest budgetary information of anticipated revenues, and may differ from actual amounts received.

MIAMI-DADE TRANSPORTATION PLANNING ORGANIZATION
 TRANSPORTATION IMPROVEMENT PROGRAM
 DEPARTMENT OF TRANSPORTATION AND PUBLIC WORKS (DTPW) - MOBILITY IMPACT FEE (MIF)

Mobility Impact Fee Zone: **ZONE A**
 MIF Funding Bucket: **MIF Roadway**

Municipalities: Key Biscayne, Miami, Miami Beach



TPO Project No.	Facility/Project Name		Bicycle Accom	Type of Work	Project Cost (\$000s)	Prior Years' Funding (\$000s)	
	From /Location	To /Location	Length (miles)				
Agency Project No.	Detailed Project Description			L RTP Ref			
	Status	Remarks					

PW0001067	NW 1 Avenue and NW 29 Street		Traffic signal				Funding (in \$000s)						
		0.0											
0001067	Traffic signal.			06-09	\$680	\$680	Activity /Phase	Proposed		Tentative 3-Year Program			
	Design completed							CST	2025 - 2026	2026 - 2027	2027 - 2028	2028 - 2029	2029 - 2030

PW0001205	NW 10 Avenue and NW 39 Street		Traffic signal				Funding (in \$000s)						
		0.0											
0001205	Traffic signal.			06-09	\$547	\$547	Activity /Phase	Proposed		Tentative 3-Year Program			
	Under construction							CST	2025 - 2026	2026 - 2027	2027 - 2028	2028 - 2029	2029 - 2030

BOND - Capital Asset Acquisition Special Obligation Bonds
 B.R. - Repayment of Capital Asset Acquisition Special Obligation Bonds
 CIGP - County Incentive Grant Program
 LRTP - Subject to Long Range Plan Amendment

PE Preliminary Engineering
 CST Construction
 CEI Construction Engineering Inspection
 COMB Combined Funding in Prior Years

Totals reflect expenditures based on latest budgetary information of anticipated revenues, and may differ from actual amounts received.

MIAMI-DADE TRANSPORTATION PLANNING ORGANIZATION
 TRANSPORTATION IMPROVEMENT PROGRAM
 DEPARTMENT OF TRANSPORTATION AND PUBLIC WORKS (DTPW) - MOBILITY IMPACT FEE (MIF)

Mobility Impact Fee Zone: **ZONE A**
 MIF Funding Bucket: **MIF Roadway**

Municipalities: **Key Biscayne, Miami, Miami Beach**



TPO Project No.	Facility/Project Name		Bicycle Accom	Type of Work	Project Cost (\$000s)	Prior Years' Funding (\$000s)	
	From /Location	To /Location	Length (miles)				
Agency Project No.	Detailed Project Description			L RTP Ref			
	Status	Remarks					

PW0001372	NW 22 Avenue and NW 3 Street			Traffic signal				Funding (in \$000s)					
		0.0						Proposed		Tentative 3-Year Program			
0001372	Traffic signal.							2025 - 2026	2026 - 2027	2027 - 2028	2028 - 2029	2029 - 2030	
	Under design				06-09	\$720	\$720	Activity /Phase					
								CST	0	0	0	0	0

PW0001410	Mast Arm Upgrades			Mast arm upgrades				Funding (in \$000s)					
		0.0						Proposed		Tentative 3-Year Program			
0001410	Mast arm upgrades.							2025 - 2026	2026 - 2027	2027 - 2028	2028 - 2029	2029 - 2030	
					06-09	\$5,369	\$4,869	Activity /Phase					
								CST	0	0	0	500	0

BOND - Capital Asset Acquisition Special Obligation Bonds
 B.R. - Repayment of Capital Asset Acquisition Special Obligation Bonds
 CIGP - County Incentive Grant Program
 LRTP - Subject to Long Range Plan Amendment

PE Preliminary Engineering
 CST Construction
 CEI Construction Engineering Inspection
 COMB Combined Funding in Prior Years

Totals reflect expenditures based on latest budgetary information of anticipated revenues, and may differ from actual amounts received.

MIAMI-DADE TRANSPORTATION PLANNING ORGANIZATION
 TRANSPORTATION IMPROVEMENT PROGRAM
 DEPARTMENT OF TRANSPORTATION AND PUBLIC WORKS (DTPW) - MOBILITY IMPACT FEE (MIF)

Mobility Impact Fee Zone: **ZONE A**
 MIF Funding Bucket: **MIF Roadway**

Municipalities: Key Biscayne, Miami, Miami Beach



TPO Project No.	Facility/Project Name		Bicycle Accom	Type of Work	Project Cost (\$000s)	Prior Years' Funding (\$000s)	
	From /Location	To /Location	Length (miles)				
Agency Project No.	Detailed Project Description			L RTP Ref			
	Status	Remarks					

PW0001415	Advanced Traffic Management System	0.0	ATMS			Funding (in \$000s)						
0001415	ATMS.					Proposed		Tentative 3-Year Program				
				06-09	\$49,311	\$24,702	Activity /Phase	2025 - 2026	2026 - 2027	2027 - 2028	2028 - 2029	2029 - 2030
							PE/CST	2,510	1,882	221	0	0

PW0001420	Asset Collection and Evaluation Program	0.0	Data collection			Funding (in \$000s)						
0001420	Data collection. Establish a baseline of countywide roadways and their characteristics elements to help prioritize the future expenditure of funds.					Proposed		Tentative 3-Year Program				
				06-09	\$575	\$575	Activity /Phase	2025 - 2026	2026 - 2027	2027 - 2028	2028 - 2029	2029 - 2030

BOND - Capital Asset Acquisition Special Obligation Bonds
 B.R. - Repayment of Capital Asset Acquisition Special Obligation Bonds
 CIGP - County Incentive Grant Program
 LRTP - Subject to Long Range Plan Amendment

PE Preliminary Engineering
 CST Construction
 CEI Construction Engineering Inspection
 COMB Combined Funding in Prior Years

Totals reflect expenditures based on latest budgetary information of anticipated revenues, and may differ from actual amounts received.

MIAMI-DADE TRANSPORTATION PLANNING ORGANIZATION
 TRANSPORTATION IMPROVEMENT PROGRAM
 DEPARTMENT OF TRANSPORTATION AND PUBLIC WORKS (DTPW) - MOBILITY IMPACT FEE (MIF)

Mobility Impact Fee Zone: **ZONE A**
 MIF Funding Bucket: **MIF Roadway**

Municipalities: Key Biscayne, Miami, Miami Beach



TPO Project No.	Facility/Project Name		Bicycle Accom	Type of Work	Project Cost (\$000s)	Prior Years' Funding (\$000s)	
	From /Location	To /Location	Length (miles)				
Agency Project No.	Detailed Project Description				L RTP Ref		
	Status	Remarks					

PW0001425	Engineering Administration	0.0	Administration				Funding (in \$000s)					
0001425	Engineering administration.						Proposed		Tentative 3-Year Program			
				06-09	\$150	Activity /Phase	2025 - 2026	2026 - 2027	2027 - 2028	2028 - 2029	2029 - 2030	
							ADM	150	150	150	150	150

PW0001430	Continuing Program Projects	0.0	Roadway				Funding (in \$000s)					
0001430	Resurfacing, T.O.P.I.C.S., Traffic Control Devices, Bridges.						Proposed		Tentative 3-Year Program			
				06-09	\$0	Activity /Phase	2025 - 2026	2026 - 2027	2027 - 2028	2028 - 2029	2029 - 2030	
							OTHER	3,662	226	281	682	410

BOND - Capital Asset Acquisition Special Obligation Bonds
 B.R. - Repayment of Capital Asset Acquisition Special Obligation Bonds
 CIGP - County Incentive Grant Program
 LRTP - Subject to Long Range Plan Amendment

PE Preliminary Engineering
 CST Construction
 CEI Construction Engineering Inspection
 COMB Combined Funding in Prior Years

Totals reflect expenditures based on latest budgetary information of anticipated revenues, and may differ from actual amounts received.

MIAMI-DADE TRANSPORTATION PLANNING ORGANIZATION
 TRANSPORTATION IMPROVEMENT PROGRAM
 DEPARTMENT OF TRANSPORTATION AND PUBLIC WORKS (DTPW) - MOBILITY IMPACT FEE (MIF)

Mobility Impact Fee Zone: **ZONE A**
 MIF Funding Bucket: **MIF Roadway**

Municipalities: *Key Biscayne, Miami, Miami Beach*



TPO Project No.	Facility/Project Name		Bicycle Accom	Type of Work	Project Cost (\$000s)	Prior Years' Funding (\$000s)
	From /Location	To /Location	Length (miles)			
Agency Project No.	Detailed Project Description				L RTP Ref	
	Status	Remarks				

PW0001435	Right-of-Way	0.0	Right-of-Way acquisition for construction projects	Project Cost (\$000s)	Activity /Phase	Funding (in \$000s)				
	0001435					Right-way-administration. Right-of-Way acquisition for construction projects. Documenting, securing and preserving public rights-of-way.	Proposed		Tentative 3-Year Program	
				2025 - 2026	2026 - 2027		2027 - 2028	2028 - 2029	2029 - 2030	
				\$200	ROW	200	200	200	200	200

Yearly Totals	12,263	14,863	14,863	14,863	14,863
5 Year TIP District Total					\$71,715

BOND - Capital Asset Acquisition Special Obligation Bonds
 B.R. - Repayment of Capital Asset Acquisition Special Obligation Bonds
 CIGP - County Incentive Grant Program
 LRTP - Subject to Long Range Plan Amendment

PE Preliminary Engineering
 CST Construction
 CEI Construction Engineering Inspection
 COMB Combined Funding in Prior Years

Totals reflect expenditures based on latest budgetary information of anticipated revenues, and may differ from actual amounts received.

MIAMI-DADE TRANSPORTATION PLANNING ORGANIZATION
 TRANSPORTATION IMPROVEMENT PROGRAM
 DEPARTMENT OF TRANSPORTATION AND PUBLIC WORKS (DTPW) - MOBILITY IMPACT FEE (MIF)

Mobility Impact Fee Zone: **ZONE A**
 MIF Funding Bucket: **MIF Transit**

Municipalities: *Key Biscayne, Miami, Miami Beach*



TPO Project No.	Facility/Project Name		Bicycle Accom	Type of Work	Project Cost (\$000s)	Prior Years' Funding (\$000s)	
	From /Location	To /Location	Length (miles)				
Agency Project No.	Detailed Project Description				L RTP Ref		
	Status	Remarks					

PWMIFATA 0001	Underline		9.6	Transit/pedestrian/bicycle improvement				Funding (in \$000s)					
	Dadeland South	Miami River						Proposed		Tentative 3-Year Program			
MIFATA000 1	Transit/pedestrian/bicycle improvement.				06-09	\$81,545	\$5,729	Activity /Phase	2025 - 2026	2026 - 2027	2027 - 2028	2028 - 2029	2029 - 2030
	Under construction								PE/CST	0	0	0	0

PWMIFATA 0002	Continuing Program Projects		0.0	Transit Projects				Funding (in \$000s)					
								Proposed		Tentative 3-Year Program			
MIFATA000 2					06-09			Activity /Phase	2025 - 2026	2026 - 2027	2027 - 2028	2028 - 2029	2029 - 2030
									PE/CST	778	1,276	1,276	1,276

BOND - Capital Asset Acquisition Special Obligation Bonds
 B.R. - Repayment of Capital Asset Acquisition Special Obligation Bonds
 CIGP - County Incentive Grant Program
 LRTP - Subject to Long Range Plan Amendment

PE Preliminary Engineering
 CST Construction
 CEI Construction Engineering Inspection
 COMB Combined Funding in Prior Years

Totals reflect expenditures based on latest budgetary information of anticipated revenues, and may differ from actual amounts received.

MIAMI-DADE TRANSPORTATION PLANNING ORGANIZATION
 TRANSPORTATION IMPROVEMENT PROGRAM
 DEPARTMENT OF TRANSPORTATION AND PUBLIC WORKS (DTPW) - MOBILITY IMPACT FEE (MIF)

Mobility Impact Fee Zone: **ZONE A**
 MIF Funding Bucket: **MIF Transit**

Municipalities: Key Biscayne, Miami, Miami Beach



TPO Project No.	Facility/Project Name		Bicycle Accom	Type of Work	Project Cost (\$000s)	Prior Years' Funding (\$000s)
	From /Location	To /Location	Length (miles)			
Agency Project No.	Detailed Project Description			L RTP Ref	Status	Remarks

PWMIFATR NST0002	Bus Stop Passenger Capacity Improvements	0.0	Capacity improvements at Bus Stops through MIF A	\$461	\$0	Activity /Phase	Funding (in \$000s)				
	MIFATRNS T0002						Proposed	Tentative 3-Year Program			
			2025 - 2026	2026 - 2027	2027 - 2028	2028 - 2029	2029 - 2030				
				PE/CST	461	0	0	0	0		

PWMIFATR NST0003	FIFA FLM Connections to Metrorail and Kiss-and-Ride Locations	0.0	First/Last Mile connections to Transit Stations in MIF A	\$3,100	\$3,100	Activity /Phase	Funding (in \$000s)				
	MIFATRNS T0003						Proposed	Tentative 3-Year Program			
			2025 - 2026	2026 - 2027	2027 - 2028	2028 - 2029	2029 - 2030				
				PE/CST	0	0	0	0	0		

BOND - Capital Asset Acquisition Special Obligation Bonds
 B.R. - Repayment of Capital Asset Acquisition Special Obligation Bonds
 CIGP - County Incentive Grant Program
 LRTP - Subject to Long Range Plan Amendment

PE Preliminary Engineering
 CST Construction
 CEI Construction Engineering Inspection
 COMB Combined Funding in Prior Years

Totals reflect expenditures based on latest budgetary information of anticipated revenues, and may differ from actual amounts received.

MIAMI-DADE TRANSPORTATION PLANNING ORGANIZATION
 TRANSPORTATION IMPROVEMENT PROGRAM
 DEPARTMENT OF TRANSPORTATION AND PUBLIC WORKS (DTPW) - MOBILITY IMPACT FEE (MIF)

Mobility Impact Fee Zone: **ZONE A**
 MIF Funding Bucket: **MIF Transit**

Municipalities: *Key Biscayne, Miami, Miami Beach*



TPO Project No.	Facility/Project Name		Bicycle Accom	Type of Work	Project Cost (\$000s)	Prior Years' Funding (\$000s)
	From /Location	To /Location	Length (miles)			
Agency Project No.	Detailed Project Description				L RTP Ref	
	Status	Remarks				

PWMIFATR NST0004	Northeast Corridor Planning Study			Transit Corridor Planning Study			Funding (in \$000s)					
	Miami Central Station	Aventura Station	0.0				Proposed		Tentative 3-Year Program			
MIFATRNS T0004	Additional funding in MIF B						Activity /Phase	2025 - 2026	2026 - 2027	2027 - 2028	2028 - 2029	2029 - 2030
					\$37	\$37	PLN	0	0	0	0	0

Yearly Totals	1,239	1,276	1,276	1,276	1,276
5 Year TIP District Total					\$6,343

BOND - Capital Asset Acquisition Special Obligation Bonds
 B.R. - Repayment of Capital Asset Acquisition Special Obligation Bonds
 CIGP - County Incentive Grant Program
 L RTP - Subject to Long Range Plan Amendment

PE Preliminary Engineering
 CST Construction
 CEI Construction Engineering Inspection
 COMB Combined Funding in Prior Years

Totals reflect expenditures based on latest budgetary information of anticipated revenues, and may differ from actual amounts received.

MIAMI-DADE TRANSPORTATION PLANNING ORGANIZATION
 TRANSPORTATION IMPROVEMENT PROGRAM
 DEPARTMENT OF TRANSPORTATION AND PUBLIC WORKS (DTPW) - MOBILITY IMPACT FEE (MIF)

Mobility Impact Fee Zone:
MIF Funding Bucket:

Municipalities:

TPO Project No.	Facility/Project Name		Bicycle Accom	Type of Work	Project Cost (\$000s)	Prior Years' Funding (\$000s)
	From /Location	To /Location	Length (miles)			
Agency Project No.	Detailed Project Description			L RTP Ref		
	Status	Remarks				



Yearly Totals	15,352	17,989	17,989	17,989	17,989
5 Year TIP District Total					\$87,308

DRAFT

BOND - Capital Asset Acquisition Special Obligation Bonds
 B.R. - Repayment of Capital Asset Acquisition Special Obligation Bonds
 CIGP - County Incentive Grant Program
 LRTP - Subject to Long Range Plan Amendment

PE Preliminary Engineering
 CST Construction
 CEI Construction Engineering Inspection
 COMB Combined Funding in Prior Years

Totals reflect expenditures based on latest budgetary information of anticipated revenues, and may differ from actual amounts received.

MIAMI-DADE TRANSPORTATION PLANNING ORGANIZATION
 TRANSPORTATION IMPROVEMENT PROGRAM
 DEPARTMENT OF TRANSPORTATION AND PUBLIC WORKS (DTPW) - MOBILITY IMPACT FEE (MIF)

Mobility Impact Fee Zone: **ZONE B**
 MIF Funding Bucket: **MIF Bike/Ped**

Municipalities: Unincorporated Miami-Dade, Aventura, Bal Harbour, Bay Harbor, Biscayne Park, El Portal, Golden Beach, Indian Creek, Miami, Miami Beach, Miami Gardens, Miami Shores, North Bay, North Miami, North Miami Beach, Opa-Locka, Sunny Isles Beach, Surfside



TPO Project No.	Facility/Project Name		Bicycle Accom	Type of Work	Project Cost (\$000s)	Prior Years' Funding (\$000s)	
	From /Location	To /Location	Length (miles)				
Agency Project No.	Detailed Project Description				L RTP Ref		
	Status	Remarks					

PWMIFBBP 0013	North Miami Avenue and 60 Street			Mid-block intersection improvement				Funding (in \$000s)				
			0.0					Proposed		Tentative 3-Year Program		
MIFBBP001 3	Diagonal Mid-block crosswalk and directional curve ramp for ADA compliance.						Activity /Phase	2025 - 2026	2026 - 2027	2027 - 2028	2028 - 2029	2029 - 2030
	Total Project Cost is \$917,000; Federal Share is \$733,600; County Share is \$183,400							06-09	\$917	\$184	0	0
							PE/CST	0	0	0	0	0

PWMIFBBP 0014	NW 17 Avenue			Mid-block intersection improvement				Funding (in \$000s)				
	NW 52 Street NW 53 Street		0.1					Proposed		Tentative 3-Year Program		
MIFBBP001 4							Activity /Phase	2025 - 2026	2026 - 2027	2027 - 2028	2028 - 2029	2029 - 2030
	Total Project Cost is \$851,500; Federal Share is \$681,200; County Share is \$170,300							06-09	\$852	\$171	0	0
							PE/CST	0	0	0	0	0

BOND - Capital Asset Acquisition Special Obligation Bonds
 B.R. - Repayment of Capital Asset Acquisition Special Obligation Bonds
 CIGP - County Incentive Grant Program
 LRTP - Subject to Long Range Plan Amendment

PE Preliminary Engineering
 CST Construction
 CEI Construction Engineering Inspection
 COMB Combined Funding in Prior Years

Totals reflect expenditures based on latest budgetary information of anticipated revenues, and may differ from actual amounts received.

MIAMI-DADE TRANSPORTATION PLANNING ORGANIZATION
 TRANSPORTATION IMPROVEMENT PROGRAM
 DEPARTMENT OF TRANSPORTATION AND PUBLIC WORKS (DTPW) - MOBILITY IMPACT FEE (MIF)

Mobility Impact Fee Zone: ZONE B
MIF Funding Bucket: MIF Bike/Ped

Municipalities: Unincorporated Miami-Dade, Aventura, Bal Harbour, Bay Harbor, Biscayne Park, El Portal, Golden Beach, Indian Creek, Miami, Miami Beach, Miami Gardens, Miami Shores, North Bay, North Miami, North Miami Beach, Opa-Locka, Sunny Isles Beach, Surfside



TPO Project No.	Facility/Project Name		Bicycle Accom	Type of Work	Project Cost (\$000s)	Prior Years' Funding (\$000s)	
	From /Location	To /Location	Length (miles)				
Agency Project No.	Detailed Project Description				L RTP Ref		
	Status	Remarks					

PWMIFBBP 0015	Continuing Program Projects		0.0	Bike/Ped projects			Funding (in \$000s)				
							Proposed		Tentative 3-Year Program		
MIFBBP001 5					06-09	Activity /Phase	2025 - 2026	2026 - 2027	2027 - 2028	2028 - 2029	2029 - 2030
	PE/CST						551	51	51	1,326	2,301

PWMIFBBP 0001	Ali-Baba Ave		0.0	Bicycle and Pedestrian Capacity Improvements			Funding (in \$000s)							
	NW 22 Ave	Bunad Ave					Proposed		Tentative 3-Year Program					
MIFBBP000 1					\$750	Activity /Phase	2025 - 2026	2026 - 2027	2027 - 2028	2028 - 2029	2029 - 2030			
	Project in Opa-Locka						PE/CST						750	0

BOND - Capital Asset Acquisition Special Obligation Bonds
 B.R. - Repayment of Capital Asset Acquisition Special Obligation Bonds
 CIGP - County Incentive Grant Program
 LRTP - Subject to Long Range Plan Amendment

PE Preliminary Engineering
 CST Construction
 CEI Construction Engineering Inspection
 COMB Combined Funding in Prior Years

Totals reflect expenditures based on latest budgetary information of anticipated revenues, and may differ from actual amounts received.

MIAMI-DADE TRANSPORTATION PLANNING ORGANIZATION
 TRANSPORTATION IMPROVEMENT PROGRAM
 DEPARTMENT OF TRANSPORTATION AND PUBLIC WORKS (DTPW) - MOBILITY IMPACT FEE (MIF)

Mobility Impact Fee Zone: ZONE B
MIF Funding Bucket: MIF Bike/Ped

Municipalities: Unincorporated Miami-Dade, Aventura, Bal Harbour, Bay Harbor, Biscayne Park, El Portal, Golden Beach, Indian Creek, Miami, Miami Beach, Miami Gardens, Miami Shores, North Bay, North Miami, North Miami Beach, Opa-Locka, Sunny Isles Beach, Surfside



TPO Project No.	Facility/Project Name		Bicycle Accom	Type of Work	Project Cost (\$000s)	Prior Years' Funding (\$000s)	
	From /Location	To /Location	Length (miles)				
Agency Project No.	Detailed Project Description				L RTP Ref		
	Status	Remarks					

PWMIFBBP 002	Ali-Baba Ave			Bicycle and Pedestrian Capacity Improvements			Funding (in \$000s)				
	Douglas Rd	NW 22 Ave	0.0				Proposed		Tentative 3-Year Program		
MIFBBP000 2					\$4,500	Activity /Phase	2025 - 2026	2026 - 2027	2027 - 2028	2028 - 2029	2029 - 2030
	Project in Opa-Locka						PE/CST	0	2,250	2,250	0

PWMIFBBP 003	Sharazad Blvd			Bicycle and Pedestrian Capacity Improvements			Funding (in \$000s)				
	NW 27 Ave	Ali-Baba Ave	0.0				Proposed		Tentative 3-Year Program		
MIFBBP000 3					\$550	Activity /Phase	2025 - 2026	2026 - 2027	2027 - 2028	2028 - 2029	2029 - 2030
	Project in Opa-Locka						PE/CST	550	0	0	0

BOND - Capital Asset Acquisition Special Obligation Bonds
 B.R. - Repayment of Capital Asset Acquisition Special Obligation Bonds
 CIGP - County Incentive Grant Program
 LRTP - Subject to Long Range Plan Amendment

PE Preliminary Engineering
 CST Construction
 CEI Construction Engineering Inspection
 COMB Combined Funding in Prior Years

Totals reflect expenditures based on latest budgetary information of anticipated revenues, and may differ from actual amounts received.

MIAMI-DADE TRANSPORTATION PLANNING ORGANIZATION
 TRANSPORTATION IMPROVEMENT PROGRAM
 DEPARTMENT OF TRANSPORTATION AND PUBLIC WORKS (DTPW) - MOBILITY IMPACT FEE (MIF)

Mobility Impact Fee Zone: **ZONE B**
 MIF Funding Bucket: **MIF Bike/Ped**

Municipalities: Unincorporated Miami-Dade, Aventura, Bal Harbour, Bay Harbor, Biscayne Park, El Portal, Golden Beach, Indian Creek, Miami, Miami Beach, Miami Gardens, Miami Shores, North Bay, North Miami, North Miami Beach, Opa-Locka, Sunny Isles Beach, Surfside



TPO Project No.	Facility/Project Name		Bicycle Accom	Type of Work	Project Cost (\$000s)	Prior Years' Funding (\$000s)
	From /Location	To /Location	Length (miles)			
Agency Project No.	Detailed Project Description				L RTP Ref	
	Status	Remarks				

PWMIFBBP 0004	Burlington St			Bicycle and Pedestrian Capacity Improvements			Funding (in \$000s)				
	NW 27 Ave	Sesame St	0.0				Proposed		Tentative 3-Year Program		
MIFBBP000 4					\$974	Activity /Phase	2025 - 2026	2026 - 2027	2027 - 2028	2028 - 2029	2029 - 2030
			Project in Opa-Locka				PE/CST	0	0	0	975

PWMIFBBP 0005	Opa-Locka Blvd			Bicycle and Pedestrian Capacity Improvements			Funding (in \$000s)				
	NW 27 Ave	Ali-Baba Ave	0.0				Proposed		Tentative 3-Year Program		
MIFBBP000 5					\$450	Activity /Phase	2025 - 2026	2026 - 2027	2027 - 2028	2028 - 2029	2029 - 2030
			Project in Opa-Locka				PE/CST	450	0	0	0

BOND - Capital Asset Acquisition Special Obligation Bonds
 B.R. - Repayment of Capital Asset Acquisition Special Obligation Bonds
 CIGP - County Incentive Grant Program
 LRTP - Subject to Long Range Plan Amendment


PE Preliminary Engineering
 CST Construction
 CEI Construction Engineering Inspection
 COMB Combined Funding in Prior Years

Totals reflect expenditures based on latest budgetary information of anticipated revenues, and may differ from actual amounts received.

MIAMI-DADE TRANSPORTATION PLANNING ORGANIZATION
 TRANSPORTATION IMPROVEMENT PROGRAM
 DEPARTMENT OF TRANSPORTATION AND PUBLIC WORKS (DTPW) - MOBILITY IMPACT FEE (MIF)

Mobility Impact Fee Zone: **ZONE B**
 MIF Funding Bucket: **MIF Bike/Ped**

Municipalities: Unincorporated Miami-Dade, Aventura, Bal Harbour, Bay Harbor, Biscayne Park, El Portal, Golden Beach, Indian Creek, Miami, Miami Beach, Miami Gardens, Miami Shores, North Bay, North Miami, North Miami Beach, Opa-Locka, Sunny Isles Beach, Surfside

TPO Project No.	Facility/Project Name		Bicycle Accom	Type of Work	Project Cost (\$000s)	Prior Years' Funding (\$000s)	
	From /Location	To /Location	Length (miles)				
Agency Project No.	Detailed Project Description				L RTP Ref		
	Status	Remarks					

P WMIFBPP 0007	FIFA Bike and Ped Capacity improvements		Bicycle and Pedestrian Capacity Improvements				Funding (in \$000s)					
		0.0					Proposed		Tentative 3-Year Program			
MIFBPP000 7	Stadium & Park and Ride Access											
		First and Last mile to Stadium, Brightline Aventura and Golden Glades			\$16,500	\$16,500	Activity /Phase	2025 - 2026	2026 - 2027	2027 - 2028	2028 - 2029	2029 - 2030
							PE/CST	0	0	0	0	0

Yearly Totals	2,301	2,301	2,301	2,301	2,301
5 Year TIP District Total					\$11,505

BOND - Capital Asset Acquisition Special Obligation Bonds
 B.R. - Repayment of Capital Asset Acquisition Special Obligation Bonds
 CIGP - County Incentive Grant Program
 LRTP - Subject to Long Range Plan Amendment

PE Preliminary Engineering
 CST Construction
 CEI Construction Engineering Inspection
 COMB Combined Funding in Prior Years

Totals reflect expenditures based on latest budgetary information of anticipated revenues, and may differ from actual amounts received.

MIAMI-DADE TRANSPORTATION PLANNING ORGANIZATION
 TRANSPORTATION IMPROVEMENT PROGRAM
 DEPARTMENT OF TRANSPORTATION AND PUBLIC WORKS (DTPW) - MOBILITY IMPACT FEE (MIF)

Mobility Impact Fee Zone: **ZONE B**
 MIF Funding Bucket: **MIF Roadway**

Municipalities: Unincorporated Miami-Dade, Aventura, Bal Harbour, Bay Harbor, Biscayne Park, El Portal, Golden Beach, Indian Creek, Miami, Miami Beach, Miami Gardens, Miami Shores, North Bay, North Miami, North Miami Beach, Opa-Locka, Sunny Isles Beach, Surfside



TPO Project No.	Facility/Project Name		Bicycle Accom	Type of Work	Project Cost (\$000s)	Prior Years' Funding (\$000s)	
	From /Location	To /Location	Length (miles)				
Agency Project No.	Detailed Project Description				L RTP Ref		
	Status	Remarks					

PWMIFBRD WY0001	NW 2 Ave at NW 95 St		0.0	Roundabout			Activity /Phase	Funding (in \$000s)					
								Proposed		Tentative 3-Year Program			
MIFBRDWY 0001			Project in El Portal		\$403	\$403		2025 - 2026	2026 - 2027	2027 - 2028	2028 - 2029	2029 - 2030	
								PE/CST	0	0	0	0	0

PWMIFBRD WY0002	E of NE 2 Ave		0.0	Roadway Improvement			Activity /Phase	Funding (in \$000s)					
	NE 89 St North Village Limit							Proposed		Tentative 3-Year Program			
MIFBRDWY 0002			Project in El Portal		\$24	\$24		2025 - 2026	2026 - 2027	2027 - 2028	2028 - 2029	2029 - 2030	
								CST	0	0	0	0	0

BOND - Capital Asset Acquisition Special Obligation Bonds
 B.R. - Repayment of Capital Asset Acquisition Special Obligation Bonds
 CIGP - County Incentive Grant Program
 LRTP - Subject to Long Range Plan Amendment

PE Preliminary Engineering
 CST Construction
 CEI Construction Engineering Inspection
 COMB Combined Funding in Prior Years

Totals reflect expenditures based on latest budgetary information of anticipated revenues, and may differ from actual amounts received.

MIAMI-DADE TRANSPORTATION PLANNING ORGANIZATION
 TRANSPORTATION IMPROVEMENT PROGRAM
 DEPARTMENT OF TRANSPORTATION AND PUBLIC WORKS (DTPW) - MOBILITY IMPACT FEE (MIF)

Mobility Impact Fee Zone: **ZONE B**
 MIF Funding Bucket: **MIF Roadway**

Municipalities: Unincorporated Miami-Dade, Aventura, Bal Harbour, Bay Harbor, Biscayne Park, El Portal, Golden Beach, Indian Creek, Miami, Miami Beach, Miami Gardens, Miami Shores, North Bay, North Miami, North Miami Beach, Opa-Locka, Sunny Isles Beach, Surfside



TPO Project No.	Facility/Project Name		Bicycle Accom	Type of Work	Project Cost (\$000s)	Prior Years' Funding (\$000s)	
	From /Location	To /Location	Length (miles)				
Agency Project No.	Detailed Project Description				L RTP Ref		
	Status	Remarks					

PWMIFBRD WY0003	W of NE 2 Ave			Roadway Improvement				Funding (in \$000s)				
	NE 86 Ave	NE 91 St	0.0					Proposed		Tentative 3-Year Program		
MIFBRDWY 0003					\$57	\$57	Activity /Phase	2025 - 2026	2026 - 2027	2027 - 2028	2028 - 2029	2029 - 2030
	Project in El Portal							CST	0	0	0	0

PWMIFBRD WY0004	FIFA Roadway Capacity Improvements			Roadway Capacity Improvements				Funding (in \$000s)				
			0.0					Proposed		Tentative 3-Year Program		
MIFBRDWY 0004					\$9,100	\$9,100	Activity /Phase	2025 - 2026	2026 - 2027	2027 - 2028	2028 - 2029	2029 - 2030
	Roadway Capacity Improvements for FIFA							CST	0	0	0	0

BOND - Capital Asset Acquisition Special Obligation Bonds
 B.R. - Repayment of Capital Asset Acquisition Special Obligation Bonds
 CIGP - County Incentive Grant Program
 LRTP - Subject to Long Range Plan Amendment

PE Preliminary Engineering
 CST Construction
 CEI Construction Engineering Inspection
 COMB Combined Funding in Prior Years

Totals reflect expenditures based on latest budgetary information of anticipated revenues, and may differ from actual amounts received.

MIAMI-DADE TRANSPORTATION PLANNING ORGANIZATION
 TRANSPORTATION IMPROVEMENT PROGRAM
 DEPARTMENT OF TRANSPORTATION AND PUBLIC WORKS (DTPW) - MOBILITY IMPACT FEE (MIF)

Mobility Impact Fee Zone: **ZONE B**
 MIF Funding Bucket: **MIF Roadway**

Municipalities: Unincorporated Miami-Dade, Aventura, Bal Harbour, Bay Harbor, Biscayne Park, El Portal, Golden Beach, Indian Creek, Miami, Miami Beach, Miami Gardens, Miami Shores, North Bay, North Miami, North Miami Beach, Opa-Locka, Sunny Isles Beach, Surfside



TPO Project No.	Facility/Project Name		Bicycle Accom	Type of Work	Project Cost (\$000s)	Prior Years' Funding (\$000s)	
	From /Location	To /Location	Length (miles)				
Agency Project No.	Detailed Project Description				L RTP Ref		
	Status	Remarks					

PWMIFBRD WY0005	NW 2 Ave			Resurfacing			Funding (in \$000s)					
	NE 86 St	NE 90 St	0.0				Proposed		Tentative 3-Year Program			
MIFBRDWY 0005					\$670	\$670	Activity /Phase	2025 - 2026	2026 - 2027	2027 - 2028	2028 - 2029	2029 - 2030
	Project in El Portal							CST	0	0	0	0

PWMIFBRD WY0006	NW 191 St at NW 52 Ave			Intersection Improvement			Funding (in \$000s)					
			0.0				Proposed		Tentative 3-Year Program			
MIFBRDWY 0006					\$840	\$840	Activity /Phase	2025 - 2026	2026 - 2027	2027 - 2028	2028 - 2029	2029 - 2030
								CST	0	0	0	0

BOND - Capital Asset Acquisition Special Obligation Bonds
 B.R. - Repayment of Capital Asset Acquisition Special Obligation Bonds
 CIGP - County Incentive Grant Program
 LRTP - Subject to Long Range Plan Amendment

PE Preliminary Engineering
 CST Construction
 CEI Construction Engineering Inspection
 COMB Combined Funding in Prior Years

Totals reflect expenditures based on latest budgetary information of anticipated revenues, and may differ from actual amounts received.

MIAMI-DADE TRANSPORTATION PLANNING ORGANIZATION
 TRANSPORTATION IMPROVEMENT PROGRAM
 DEPARTMENT OF TRANSPORTATION AND PUBLIC WORKS (DTPW) - MOBILITY IMPACT FEE (MIF)

Mobility Impact Fee Zone: **ZONE B**
 MIF Funding Bucket: **MIF Roadway**

Municipalities: Unincorporated Miami-Dade, Aventura, Bal Harbour, Bay Harbor, Biscayne Park, El Portal, Golden Beach, Indian Creek, Miami, Miami Beach, Miami Gardens, Miami Shores, North Bay, North Miami, North Miami Beach, Opa-Locka, Sunny Isles Beach, Surfside



TPO Project No.	Facility/Project Name		Bicycle Accom	Type of Work	Project Cost (\$000s)	Prior Years' Funding (\$000s)	
	From /Location	To /Location	Length (miles)				
Agency Project No.	Detailed Project Description				L RTP Ref		
	Status	Remarks					

PWMIFBRD WY0007	NE 2 Ave at NE 87 St			Traffic Signal Modification			Funding (in \$000s)					
			0.0				Proposed		Tentative 3-Year Program			
MIFBRDWY 0007					\$87	\$87	Activity /Phase	2025 - 2026	2026 - 2027	2027 - 2028	2028 - 2029	2029 - 2030
			Project in El Portal					CST	0	0	0	0

PWMIFBRD WY0008	N Miami Ave at NE 42 St			Traffic Signal			Funding (in \$000s)					
			0.0				Proposed		Tentative 3-Year Program			
MIFBRDWY 0008					\$352	\$352	Activity /Phase	2025 - 2026	2026 - 2027	2027 - 2028	2028 - 2029	2029 - 2030
								CST	0	0	0	0

BOND - Capital Asset Acquisition Special Obligation Bonds
 B.R. - Repayment of Capital Asset Acquisition Special Obligation Bonds
 CIGP - County Incentive Grant Program
 LRTP - Subject to Long Range Plan Amendment

PE Preliminary Engineering
 CST Construction
 CEI Construction Engineering Inspection
 COMB Combined Funding in Prior Years

Totals reflect expenditures based on latest budgetary information of anticipated revenues, and may differ from actual amounts received.

MIAMI-DADE TRANSPORTATION PLANNING ORGANIZATION
 TRANSPORTATION IMPROVEMENT PROGRAM
 DEPARTMENT OF TRANSPORTATION AND PUBLIC WORKS (DTPW) - MOBILITY IMPACT FEE (MIF)

Mobility Impact Fee Zone: **ZONE B**
 MIF Funding Bucket: **MIF Roadway**

Municipalities: Unincorporated Miami-Dade, Aventura, Bal Harbour, Bay Harbor, Biscayne Park, El Portal, Golden Beach, Indian Creek, Miami, Miami Beach, Miami Gardens, Miami Shores, North Bay, North Miami, North Miami Beach, Opa-Locka, Sunny Isles Beach, Surfside



TPO Project No.	Facility/Project Name		Bicycle Accom	Type of Work	Project Cost (\$000s)	Prior Years' Funding (\$000s)	
	From /Location	To /Location	Length (miles)				
Agency Project No.	Detailed Project Description				L RTP Ref		
	Status	Remarks					

PWMIFBRD WY0009	N Miami Ave at NW 41 St			Traffic Signal			Funding (in \$000s)					
			0.0				Proposed		Tentative 3-Year Program			
MIFBRD WY 0009					\$1,470	\$1,470	Activity /Phase	2025 - 2026	2026 - 2027	2027 - 2028	2028 - 2029	2029 - 2030
								CST	0	0	0	0

PWMIFBRD WY0010	NW 37 Ave at NW 203 St			Traffic Signal			Funding (in \$000s)					
			0.0				Proposed		Tentative 3-Year Program			
MIFBRD WY 0010					\$790	\$790	Activity /Phase	2025 - 2026	2026 - 2027	2027 - 2028	2028 - 2029	2029 - 2030
								CST	0	0	0	0

BOND - Capital Asset Acquisition Special Obligation Bonds
 B.R. - Repayment of Capital Asset Acquisition Special Obligation Bonds
 CIGP - County Incentive Grant Program
 LRTP - Subject to Long Range Plan Amendment

PE Preliminary Engineering
 CST Construction
 CEI Construction Engineering Inspection
 COMB Combined Funding in Prior Years

Totals reflect expenditures based on latest budgetary information of anticipated revenues, and may differ from actual amounts received.

MIAMI-DADE TRANSPORTATION PLANNING ORGANIZATION
 TRANSPORTATION IMPROVEMENT PROGRAM
 DEPARTMENT OF TRANSPORTATION AND PUBLIC WORKS (DTPW) - MOBILITY IMPACT FEE (MIF)

Mobility Impact Fee Zone: ZONE B
MIF Funding Bucket: MIF Roadway

Municipalities: Unincorporated Miami-Dade, Aventura, Bal Harbour, Bay Harbor, Biscayne Park, El Portal, Golden Beach, Indian Creek, Miami, Miami Beach, Miami Gardens, Miami Shores, North Bay, North Miami, North Miami Beach, Opa-Locka, Sunny Isles Beach, Surfside



TPO Project No.	Facility/Project Name		Bicycle Accom	Type of Work	Project Cost (\$000s)	Prior Years' Funding (\$000s)					
	From /Location	To /Location	Length (miles)								
Agency Project No.	Detailed Project Description				L RTP Ref						
	Status	Remarks									

PWMIFBRD WY0011	NW 37 Ave at NW 211 St			Traffic Signal				Funding (in \$000s)					
			0.0					Proposed		Tentative 3-Year Program			
MIFBRD WY0011							Activity /Phase	2025 - 2026	2026 - 2027	2027 - 2028	2028 - 2029	2029 - 2030	
								CST	0	0	0	0	0

PW000764	Harriet Tubman Highway		Bike Lane	Widen from 2 to 4 lanes				Funding (in \$000s)					
	NE 163 Street	NE 173 Street	0.8					Proposed		Tentative 3-Year Program			
764	Widen from 2 to 4 lanes.						Activity /Phase	2025 - 2026	2026 - 2027	2027 - 2028	2028 - 2029	2029 - 2030	
	Design completed												
								CST	5,681	9,444	0	0	0

BOND - Capital Asset Acquisition Special Obligation Bonds
 B.R. - Repayment of Capital Asset Acquisition Special Obligation Bonds
 CIGP - County Incentive Grant Program
 LRTP - Subject to Long Range Plan Amendment

PE Preliminary Engineering
 CST Construction
 CEI Construction Engineering Inspection
 COMB Combined Funding in Prior Years

Totals reflect expenditures based on latest budgetary information of anticipated revenues, and may differ from actual amounts received.

MIAMI-DADE TRANSPORTATION PLANNING ORGANIZATION
 TRANSPORTATION IMPROVEMENT PROGRAM
 DEPARTMENT OF TRANSPORTATION AND PUBLIC WORKS (DTPW) - MOBILITY IMPACT FEE (MIF)

Mobility Impact Fee Zone: ZONE B
MIF Funding Bucket: MIF Roadway

Municipalities: Unincorporated Miami-Dade, Aventura, Bal Harbour, Bay Harbor, Biscayne Park, El Portal, Golden Beach, Indian Creek, Miami, Miami Beach, Miami Gardens, Miami Shores, North Bay, North Miami, North Miami Beach, Opa-Locka, Sunny Isles Beach, Surfside



TPO Project No.	Facility/Project Name		Bicycle Accom	Type of Work	Project Cost (\$000s)	Prior Years' Funding (\$000s)	
	From /Location	To /Location	Length (miles)				
Agency Project No.	Detailed Project Description				L RTP Ref		
	Status	Remarks					

PW0001269 A	NE 2 Avenue			Street/Traffic Operational Improvement				Funding (in \$000s)					
	NE 20 Street	West Little River Canal	1.1					Proposed		Tentative 3-Year Program			
0001269A					06-09	\$42,625	\$1,000	Activity /Phase	2025 - 2026	2026 - 2027	2027 - 2028	2028 - 2029	2029 - 2030
	Under design	Total MIF B Cost = \$3575; Additional funding in MIF A and PTP							CST	2,575	0	0	0

PW0001045 A	NE 96 Street			Roadway improvement				Funding (in \$000s)					
	NE 2 Avenue	NE 10 Avenue	1.0					Proposed		Tentative 3-Year Program			
0001045A	Roadway improvements.				06-09	\$664	\$664	Activity /Phase	2025 - 2026	2026 - 2027	2027 - 2028	2028 - 2029	2029 - 2030
	Construction completed	Joint Participation Agreement with Miami Shores Village.							CST	0	0	0	0

BOND - Capital Asset Acquisition Special Obligation Bonds
 B.R. - Repayment of Capital Asset Acquisition Special Obligation Bonds
 CIGP - County Incentive Grant Program
 LRTP - Subject to Long Range Plan Amendment

PE Preliminary Engineering
 CST Construction
 CEI Construction Engineering Inspection
 COMB Combined Funding in Prior Years

Totals reflect expenditures based on latest budgetary information of anticipated revenues, and may differ from actual amounts received.

MIAMI-DADE TRANSPORTATION PLANNING ORGANIZATION
 TRANSPORTATION IMPROVEMENT PROGRAM
 DEPARTMENT OF TRANSPORTATION AND PUBLIC WORKS (DTPW) - MOBILITY IMPACT FEE (MIF)

Mobility Impact Fee Zone: ZONE B
MIF Funding Bucket: MIF Roadway

Municipalities: Unincorporated Miami-Dade, Aventura, Bal Harbour, Bay Harbor, Biscayne Park, El Portal, Golden Beach, Indian Creek, Miami, Miami Beach, Miami Gardens, Miami Shores, North Bay, North Miami, North Miami Beach, Opa-Locka, Sunny Isles Beach, Surfside



TPO Project No.	Facility/Project Name		Bicycle Accom	Type of Work	Project Cost (\$000s)	Prior Years' Funding (\$000s)					
	From /Location	To /Location	Length (miles)								
Agency Project No.	Detailed Project Description				LRTP Ref						
	Status	Remarks									

PW0001133	NE 151 Street/Bay Vista Boulevard			Widen from 4 to 6 lanes				Funding (in \$000s)					
	Biscayne Boulevard	Gwen Margolis Boulevard	1.4					Proposed		Tentative 3-Year Program			
0001133	Widen from 4 to 6 lanes.				06-09	\$29,534	\$29,534	Activity /Phase	2025 - 2026	2026 - 2027	2027 - 2028	2028 - 2029	2029 - 2030
	Under construction												

PW0001337	NW/NE 159 Street from NW 6 Avenue to NE 6 Avenue			New right turn lane/widen from 2 to 4 lanes				Funding (in \$000s)					
	NW 6 Avenue	NE 6 Avenue	1.4					Proposed		Tentative 3-Year Program			
0001337	New right turn lane/widen from 2 to 4 lanes.				07-46	\$14,380	\$3,369	Activity /Phase	2025 - 2026	2026 - 2027	2027 - 2028	2028 - 2029	2029 - 2030
	Under design												
								CST	0	5,506	5,505	0	0

BOND - Capital Asset Acquisition Special Obligation Bonds
 B.R. - Repayment of Capital Asset Acquisition Special Obligation Bonds
 CIGP - County Incentive Grant Program
 LRTP - Subject to Long Range Plan Amendment

PE Preliminary Engineering
 CST Construction
 CEI Construction Engineering Inspection
 COMB Combined Funding in Prior Years

Totals reflect expenditures based on latest budgetary information of anticipated revenues, and may differ from actual amounts received.

MIAMI-DADE TRANSPORTATION PLANNING ORGANIZATION
 TRANSPORTATION IMPROVEMENT PROGRAM
 DEPARTMENT OF TRANSPORTATION AND PUBLIC WORKS (DTPW) - MOBILITY IMPACT FEE (MIF)

Mobility Impact Fee Zone: ZONE B
MIF Funding Bucket: MIF Roadway

Municipalities: Unincorporated Miami-Dade, Aventura, Bal Harbour, Bay Harbor, Biscayne Park, El Portal, Golden Beach, Indian Creek, Miami, Miami Beach, Miami Gardens, Miami Shores, North Bay, North Miami, North Miami Beach, Opa-Locka, Sunny Isles Beach, Surfside



TPO Project No.	Facility/Project Name		Bicycle Accom	Type of Work	Project Cost (\$000s)	Prior Years' Funding (\$000s)					
	From /Location	To /Location	Length (miles)								
Agency Project No.	Detailed Project Description				LRTP Ref						
	Status	Remarks									

PW0001134	NE 159 Street			Widen from 3 to 5 lanes				Funding (in \$000s)					
	NE 6 Avenue	Harriet Tubman Highway	2.0					Proposed		Tentative 3-Year Program			
0001134	Widen from 3 to 5 lanes.				06-09	\$24,502	\$24,502	Activity /Phase	2025 - 2026	2026 - 2027	2027 - 2028	2028 - 2029	2029 - 2030
	Under design		Additional funding by others.										

PW0001355	Harriet Tubman Highway over Oleta River (#874071)			Bridge replacement (#874071)				Funding (in \$000s)					
			0.0					Proposed		Tentative 3-Year Program			
0001355	Bridge replacement.				06-09	\$7,382	\$7,382	Activity /Phase	2025 - 2026	2026 - 2027	2027 - 2028	2028 - 2029	2029 - 2030

BOND - Capital Asset Acquisition Special Obligation Bonds
 B.R. - Repayment of Capital Asset Acquisition Special Obligation Bonds
 CIGP - County Incentive Grant Program
 LRTP - Subject to Long Range Plan Amendment

PE Preliminary Engineering
 CST Construction
 CEI Construction Engineering Inspection
 COMB Combined Funding in Prior Years

Totals reflect expenditures based on latest budgetary information of anticipated revenues, and may differ from actual amounts received.

MIAMI-DADE TRANSPORTATION PLANNING ORGANIZATION
 TRANSPORTATION IMPROVEMENT PROGRAM
 DEPARTMENT OF TRANSPORTATION AND PUBLIC WORKS (DTPW) - MOBILITY IMPACT FEE (MIF)

Mobility Impact Fee Zone: ZONE B
MIF Funding Bucket: MIF Roadway

Municipalities: Unincorporated Miami-Dade, Aventura, Bal Harbour, Bay Harbor, Biscayne Park, El Portal, Golden Beach, Indian Creek, Miami, Miami Beach, Miami Gardens, Miami Shores, North Bay, North Miami, North Miami Beach, Opa-Locka, Sunny Isles Beach, Surfside



TPO Project No.	Facility/Project Name		Bicycle Accom	Type of Work	Project Cost (\$000s)	Prior Years' Funding (\$000s)					
	From /Location	To /Location	Length (miles)								
Agency Project No.	Detailed Project Description				LRTP Ref						
	Status	Remarks									

PW000951	North Miami Avenue and Little River Canal			Bridge replacement (#874127)				Funding (in \$000s)					
			0.0										
000951	Bridge replacement.				06-09	\$4,982	\$4,982	Activity /Phase	Proposed		Tentative 3-Year Program		
	Under construction								2025 - 2026	2026 - 2027	2027 - 2028	2028 - 2029	2029 - 2030
								CST	0	0	0	0	0

PW000765	North Miami Avenue N/O 146 Street			Bridge replacement (#874035)				Funding (in \$000s)					
			0.0										
765	Bridge replacement.				06-09	\$8,538	\$8,538	Activity /Phase	Proposed		Tentative 3-Year Program		
	Under design								2025 - 2026	2026 - 2027	2027 - 2028	2028 - 2029	2029 - 2030
								CST	0	0	0	0	0

BOND - Capital Asset Acquisition Special Obligation Bonds
 B.R. - Repayment of Capital Asset Acquisition Special Obligation Bonds
 CIGP - County Incentive Grant Program
 LRTP - Subject to Long Range Plan Amendment

PE Preliminary Engineering
 CST Construction
 CEI Construction Engineering Inspection
 COMB Combined Funding in Prior Years

Totals reflect expenditures based on latest budgetary information of anticipated revenues, and may differ from actual amounts received.

MIAMI-DADE TRANSPORTATION PLANNING ORGANIZATION
 TRANSPORTATION IMPROVEMENT PROGRAM
 DEPARTMENT OF TRANSPORTATION AND PUBLIC WORKS (DTPW) - MOBILITY IMPACT FEE (MIF)

Mobility Impact Fee Zone: ZONE B
MIF Funding Bucket: MIF Roadway

Municipalities: Unincorporated Miami-Dade, Aventura, Bal Harbour, Bay Harbor, Biscayne Park, El Portal, Golden Beach, Indian Creek, Miami, Miami Beach, Miami Gardens, Miami Shores, North Bay, North Miami, North Miami Beach, Opa-Locka, Sunny Isles Beach, Surfside



TPO Project No.	Facility/Project Name		Bicycle Accom	Type of Work	Project Cost (\$000s)	Prior Years' Funding (\$000s)					
	From /Location	To /Location	Length (miles)								
Agency Project No.	Detailed Project Description				LRTP Ref						
	Status	Remarks									

PW0001101	NE 10 Avenue N/O NE 79 Street			Bridge replacement (#874178)			Funding (in \$000s)						
			0.0				Proposed		Tentative 3-Year Program				
0001101	Bridge replacement.				06-09	\$10,441	\$10,441	Activity /Phase	2025 - 2026	2026 - 2027	2027 - 2028	2028 - 2029	2029 - 2030
	Under design												

PW0001234	NW 191 Street W/O NW 37 Avenue			Bridge replacement (#874017)			Funding (in \$000s)						
			0.0				Proposed		Tentative 3-Year Program				
0001234	Bridge replacement.				06-09	\$7,901	\$7,901	Activity /Phase	2025 - 2026	2026 - 2027	2027 - 2028	2028 - 2029	2029 - 2030
	Under design												

BOND - Capital Asset Acquisition Special Obligation Bonds
 B.R. - Repayment of Capital Asset Acquisition Special Obligation Bonds
 CIGP - County Incentive Grant Program
 LRTP - Subject to Long Range Plan Amendment

PE Preliminary Engineering
 CST Construction
 CEI Construction Engineering Inspection
 COMB Combined Funding in Prior Years

Totals reflect expenditures based on latest budgetary information of anticipated revenues, and may differ from actual amounts received.

MIAMI-DADE TRANSPORTATION PLANNING ORGANIZATION
 TRANSPORTATION IMPROVEMENT PROGRAM
 DEPARTMENT OF TRANSPORTATION AND PUBLIC WORKS (DTPW) - MOBILITY IMPACT FEE (MIF)

Mobility Impact Fee Zone: ZONE B
MIF Funding Bucket: MIF Roadway

Municipalities: Unincorporated Miami-Dade, Aventura, Bal Harbour, Bay Harbor, Biscayne Park, El Portal, Golden Beach, Indian Creek, Miami, Miami Beach, Miami Gardens, Miami Shores, North Bay, North Miami, North Miami Beach, Opa-Locka, Sunny Isles Beach, Surfside



TPO Project No.	Facility/Project Name		Bicycle Accom	Type of Work	Project Cost (\$000s)	Prior Years' Funding (\$000s)	
	From /Location	To /Location	Length (miles)				
Agency Project No.	Detailed Project Description				L RTP Ref		
	Status	Remarks					

PW0001170	NW 22 Avenue and C-8 Canal			Bridge rehabilitation (#874030)			Funding (in \$000s)				
			0.0				Proposed		Tentative 3-Year Program		
0001170	Bridge rehabilitation.						2025 - 2026	2026 - 2027	2027 - 2028	2028 - 2029	2029 - 2030
		Subject to cost-benefit analysis.			06-09	\$560	\$560	Activity /Phase			

PW0001485	Douglas Road Extension			Resurfacing			Funding (in \$000s)						
	NW 119 Street	NW 135 Street	2.9				Proposed		Tentative 3-Year Program				
0001485							2025 - 2026	2026 - 2027	2027 - 2028	2028 - 2029	2029 - 2030		
					06-09	\$630	\$630	Activity /Phase					
								CST	0	0	0	0	0

BOND - Capital Asset Acquisition Special Obligation Bonds
 B.R. - Repayment of Capital Asset Acquisition Special Obligation Bonds
 CIGP - County Incentive Grant Program
 LRTP - Subject to Long Range Plan Amendment

PE Preliminary Engineering
 CST Construction
 CEI Construction Engineering Inspection
 COMB Combined Funding in Prior Years

Totals reflect expenditures based on latest budgetary information of anticipated revenues, and may differ from actual amounts received.

MIAMI-DADE TRANSPORTATION PLANNING ORGANIZATION
 TRANSPORTATION IMPROVEMENT PROGRAM
 DEPARTMENT OF TRANSPORTATION AND PUBLIC WORKS (DTPW) - MOBILITY IMPACT FEE (MIF)

Mobility Impact Fee Zone: ZONE B
MIF Funding Bucket: MIF Roadway

Municipalities: Unincorporated Miami-Dade, Aventura, Bal Harbour, Bay Harbor, Biscayne Park, El Portal, Golden Beach, Indian Creek, Miami, Miami Beach, Miami Gardens, Miami Shores, North Bay, North Miami, North Miami Beach, Opa-Locka, Sunny Isles Beach, Surfside



TPO Project No.	Facility/Project Name		Bicycle Accom	Type of Work	Project Cost (\$000s)	Prior Years' Funding (\$000s)					
	From /Location	To /Location	Length (miles)								
Agency Project No.	Detailed Project Description				LRTP Ref						
	Status	Remarks									

PW0001486	Highland Lakes Boulevard			Resurfacing				Funding (in \$000s)					
	Ives Dairy Road	NE 215 Street	0.6					Proposed		Tentative 3-Year Program			
0001486					06-09	\$280	\$280	Activity /Phase	2025 - 2026	2026 - 2027	2027 - 2028	2028 - 2029	2029 - 2030
									CST	0	0	0	0

PW0001487	Memorial Highway			Resurfacing				Funding (in \$000s)					
	NW 135 Street	NW 154 Street	1.2					Proposed		Tentative 3-Year Program			
0001487					06-09	\$455	\$455	Activity /Phase	2025 - 2026	2026 - 2027	2027 - 2028	2028 - 2029	2029 - 2030
									CST	0	0	0	0

BOND - Capital Asset Acquisition Special Obligation Bonds
 B.R. - Repayment of Capital Asset Acquisition Special Obligation Bonds
 CIGP - County Incentive Grant Program
 LRTP - Subject to Long Range Plan Amendment

PE Preliminary Engineering
 CST Construction
 CEI Construction Engineering Inspection
 COMB Combined Funding in Prior Years

Totals reflect expenditures based on latest budgetary information of anticipated revenues, and may differ from actual amounts received.

MIAMI-DADE TRANSPORTATION PLANNING ORGANIZATION
 TRANSPORTATION IMPROVEMENT PROGRAM
 DEPARTMENT OF TRANSPORTATION AND PUBLIC WORKS (DTPW) - MOBILITY IMPACT FEE (MIF)

Mobility Impact Fee Zone: ZONE B
MIF Funding Bucket: MIF Roadway

Municipalities: Unincorporated Miami-Dade, Aventura, Bal Harbour, Bay Harbor, Biscayne Park, El Portal, Golden Beach, Indian Creek, Miami, Miami Beach, Miami Gardens, Miami Shores, North Bay, North Miami, North Miami Beach, Opa-Locka, Sunny Isles Beach, Surfside



TPO Project No.	Facility/Project Name		Bicycle Accom	Type of Work	Project Cost (\$000s)	Prior Years' Funding (\$000s)					
	From /Location	To /Location	Length (miles)								
Agency Project No.	Detailed Project Description				L RTP Ref						
	Status	Remarks									

PW0001488	Harriet Tubman Highway			Resurfacing				Funding (in \$000s)					
	NW 163 Street	NW 174 Street	0.6					Proposed		Tentative 3-Year Program			
0001488					06-09	\$750	\$750	Activity /Phase	2025 - 2026	2026 - 2027	2027 - 2028	2028 - 2029	2029 - 2030
									CST	0	0	0	0

PW0001489	NE 10 Avenue			Resurfacing				Funding (in \$000s)					
	NE 79 Street	NE 87 Street	0.5					Proposed		Tentative 3-Year Program			
0001489					06-09	\$175	\$175	Activity /Phase	2025 - 2026	2026 - 2027	2027 - 2028	2028 - 2029	2029 - 2030

BOND - Capital Asset Acquisition Special Obligation Bonds
 B.R. - Repayment of Capital Asset Acquisition Special Obligation Bonds
 CIGP - County Incentive Grant Program
 LRTP - Subject to Long Range Plan Amendment

PE Preliminary Engineering
 CST Construction
 CEI Construction Engineering Inspection
 COMB Combined Funding in Prior Years

Totals reflect expenditures based on latest budgetary information of anticipated revenues, and may differ from actual amounts received.

MIAMI-DADE TRANSPORTATION PLANNING ORGANIZATION
 TRANSPORTATION IMPROVEMENT PROGRAM
 DEPARTMENT OF TRANSPORTATION AND PUBLIC WORKS (DTPW) - MOBILITY IMPACT FEE (MIF)

Mobility Impact Fee Zone: ZONE B
MIF Funding Bucket: MIF Roadway

Municipalities: Unincorporated Miami-Dade, Aventura, Bal Harbour, Bay Harbor, Biscayne Park, El Portal, Golden Beach, Indian Creek, Miami, Miami Beach, Miami Gardens, Miami Shores, North Bay, North Miami, North Miami Beach, Opa-Locka, Sunny Isles Beach, Surfside



TPO Project No.	Facility/Project Name		Bicycle Accom	Type of Work	Project Cost (\$000s)	Prior Years' Funding (\$000s)					
	From /Location	To /Location	Length (miles)								
Agency Project No.	Detailed Project Description				LRTP Ref						
	Status	Remarks									

PW0001490	NE 12 Avenue			Resurfacing				Funding (in \$000s)					
	NE 196 Street	NE 215 Street	1.0					Proposed		Tentative 3-Year Program			
0001490					06-09	\$438	\$438	Activity /Phase	2025 - 2026	2026 - 2027	2027 - 2028	2028 - 2029	2029 - 2030

PW0001320	NE 151 Street			Resurfacing				Funding (in \$000s)					
	NE 10 Avenue	Biscayne Boulevard	1.4					Proposed		Tentative 3-Year Program			
0001320	Resurfacing.				06-09	\$290	\$290	Activity /Phase	2025 - 2026	2026 - 2027	2027 - 2028	2028 - 2029	2029 - 2030

BOND - Capital Asset Acquisition Special Obligation Bonds
 B.R. - Repayment of Capital Asset Acquisition Special Obligation Bonds
 CIGP - County Incentive Grant Program
 LRTP - Subject to Long Range Plan Amendment

PE Preliminary Engineering
 CST Construction
 CEI Construction Engineering Inspection
 COMB Combined Funding in Prior Years

Totals reflect expenditures based on latest budgetary information of anticipated revenues, and may differ from actual amounts received.

MIAMI-DADE TRANSPORTATION PLANNING ORGANIZATION
 TRANSPORTATION IMPROVEMENT PROGRAM
 DEPARTMENT OF TRANSPORTATION AND PUBLIC WORKS (DTPW) - MOBILITY IMPACT FEE (MIF)

Mobility Impact Fee Zone: ZONE B
MIF Funding Bucket: MIF Roadway

Municipalities: Unincorporated Miami-Dade, Aventura, Bal Harbour, Bay Harbor, Biscayne Park, El Portal, Golden Beach, Indian Creek, Miami, Miami Beach, Miami Gardens, Miami Shores, North Bay, North Miami, North Miami Beach, Opa-Locka, Sunny Isles Beach, Surfside



TPO Project No.	Facility/Project Name		Bicycle Accom	Type of Work	Project Cost (\$000s)	Prior Years' Funding (\$000s)					
	From /Location	To /Location	Length (miles)								
Agency Project No.	Detailed Project Description				L RTP Ref						
	Status	Remarks									

PW0001444	NE 159 Street			Resurfacing				Funding (in \$000s)					
	NE 8 Avenue	NE 22 Avenue	1.8					Proposed		Tentative 3-Year Program			
0001444					06-09	\$919	\$919	Activity /Phase	2025 - 2026	2026 - 2027	2027 - 2028	2028 - 2029	2029 - 2030

PW0001491	NW 17 Avenue			Resurfacing				Funding (in \$000s)					
	SR 112	NW 79 Street	2.4					Proposed		Tentative 3-Year Program			
0001491					06-09	\$1,094	\$1,094	Activity /Phase	2025 - 2026	2026 - 2027	2027 - 2028	2028 - 2029	2029 - 2030

BOND - Capital Asset Acquisition Special Obligation Bonds
 B.R. - Repayment of Capital Asset Acquisition Special Obligation Bonds
 CIGP - County Incentive Grant Program
 LRTP - Subject to Long Range Plan Amendment

PE Preliminary Engineering
 CST Construction
 CEI Construction Engineering Inspection
 COMB Combined Funding in Prior Years

Totals reflect expenditures based on latest budgetary information of anticipated revenues, and may differ from actual amounts received.

MIAMI-DADE TRANSPORTATION PLANNING ORGANIZATION
 TRANSPORTATION IMPROVEMENT PROGRAM
 DEPARTMENT OF TRANSPORTATION AND PUBLIC WORKS (DTPW) - MOBILITY IMPACT FEE (MIF)

Mobility Impact Fee Zone: ZONE B
MIF Funding Bucket: MIF Roadway

Municipalities: Unincorporated Miami-Dade, Aventura, Bal Harbour, Bay Harbor, Biscayne Park, El Portal, Golden Beach, Indian Creek, Miami, Miami Beach, Miami Gardens, Miami Shores, North Bay, North Miami, North Miami Beach, Opa-Locka, Sunny Isles Beach, Surfside



TPO Project No.	Facility/Project Name		Bicycle Accom	Type of Work	Project Cost (\$000s)	Prior Years' Funding (\$000s)					
	From /Location	To /Location	Length (miles)								
Agency Project No.	Detailed Project Description				LRTP Ref						
	Status	Remarks									

PW0001492	NW/NE 46 Street			Resurfacing				Funding (in \$000s)					
	NW 17 Avenue	NE 2 Avenue	2.0					Proposed		Tentative 3-Year Program			
0001492					06-09	\$1,050	\$1,050	Activity /Phase	2025 - 2026	2026 - 2027	2027 - 2028	2028 - 2029	2029 - 2030

PW0001395	Pine Tree Drive at 46 St and 47 St			Traffic circle				Funding (in \$000s)					
			0.0					Proposed		Tentative 3-Year Program			
0001395	Traffic circle. Prior Years' Funding as follows: \$3,325,000 for CST.				06-09	\$3,325	\$3,325	Activity /Phase	2025 - 2026	2026 - 2027	2027 - 2028	2028 - 2029	2029 - 2030
	Joint Participation Agreement with the City of Miami Beach.												

BOND - Capital Asset Acquisition Special Obligation Bonds
 B.R. - Repayment of Capital Asset Acquisition Special Obligation Bonds
 CIGP - County Incentive Grant Program
 LRTP - Subject to Long Range Plan Amendment

PE Preliminary Engineering
 CST Construction
 CEI Construction Engineering Inspection
 COMB Combined Funding in Prior Years

Totals reflect expenditures based on latest budgetary information of anticipated revenues, and may differ from actual amounts received.

MIAMI-DADE TRANSPORTATION PLANNING ORGANIZATION
 TRANSPORTATION IMPROVEMENT PROGRAM
 DEPARTMENT OF TRANSPORTATION AND PUBLIC WORKS (DTPW) - MOBILITY IMPACT FEE (MIF)

Mobility Impact Fee Zone: ZONE B
MIF Funding Bucket: MIF Roadway

Municipalities: Unincorporated Miami-Dade, Aventura, Bal Harbour, Bay Harbor, Biscayne Park, El Portal, Golden Beach, Indian Creek, Miami, Miami Beach, Miami Gardens, Miami Shores, North Bay, North Miami, North Miami Beach, Opa-Locka, Sunny Isles Beach, Surfside



TPO Project No.	Facility/Project Name		Bicycle Accom	Type of Work	Project Cost (\$000s)	Prior Years' Funding (\$000s)					
	From /Location	To /Location	Length (miles)								
Agency Project No.	Detailed Project Description				LRTP Ref						
	Status	Remarks									

PW0001445	North Miami Avenue and 163 Street			Intersection improvement				Funding (in \$000s)				
			0.0									
0001445	Intersection improvement.						Activity /Phase	Proposed		Tentative 3-Year Program		
			MIF Portion of Project Cost \$51	06-09				\$51	\$51	2025 - 2026	2026 - 2027	2027 - 2028

PW0001340	North Miami Avenue and 195 Street			Intersection improvement				Funding (in \$000s)				
			0.0									
0001340	Intersection improvement.						Activity /Phase	Proposed		Tentative 3-Year Program		
				06-09				\$450	\$450	2025 - 2026	2026 - 2027	2027 - 2028

BOND - Capital Asset Acquisition Special Obligation Bonds
 B.R. - Repayment of Capital Asset Acquisition Special Obligation Bonds
 CIGP - County Incentive Grant Program
 LRTP - Subject to Long Range Plan Amendment

PE Preliminary Engineering
 CST Construction
 CEI Construction Engineering Inspection
 COMB Combined Funding in Prior Years

Totals reflect expenditures based on latest budgetary information of anticipated revenues, and may differ from actual amounts received.

MIAMI-DADE TRANSPORTATION PLANNING ORGANIZATION
 TRANSPORTATION IMPROVEMENT PROGRAM
 DEPARTMENT OF TRANSPORTATION AND PUBLIC WORKS (DTPW) - MOBILITY IMPACT FEE (MIF)

Mobility Impact Fee Zone: ZONE B
MIF Funding Bucket: MIF Roadway

Municipalities: Unincorporated Miami-Dade, Aventura, Bal Harbour, Bay Harbor, Biscayne Park, El Portal, Golden Beach, Indian Creek, Miami, Miami Beach, Miami Gardens, Miami Shores, North Bay, North Miami, North Miami Beach, Opa-Locka, Sunny Isles Beach, Surfside



TPO Project No.	Facility/Project Name		Bicycle Accom	Type of Work	Project Cost (\$000s)	Prior Years' Funding (\$000s)	Activity /Phase
	From /Location	To /Location	Length (miles)				
Agency Project No.	Detailed Project Description				LRTP Ref	Project Cost (\$000s)	Prior Years' Funding (\$000s)
	Status	Remarks					

PW0001291	NE 16 Avenue and NE 128 Street		0.0	Intersection improvement				Funding (in \$000s)				
0001291	Intersection improvement.				\$25	\$25	Activity /Phase	Proposed		Tentative 3-Year Program		
	Under construction			06-09				2025 - 2026	2026 - 2027	2027 - 2028	2028 - 2029	2029 - 2030

PW0001446	NW 2 Avenue and NW 103 Street		0.0	Intersection improvement				Funding (in \$000s)				
0001446	Intersection improvement.				\$311	\$311	Activity /Phase	Proposed		Tentative 3-Year Program		
				06-09				2025 - 2026	2026 - 2027	2027 - 2028	2028 - 2029	2029 - 2030

BOND - Capital Asset Acquisition Special Obligation Bonds
 B.R. - Repayment of Capital Asset Acquisition Special Obligation Bonds
 CIGP - County Incentive Grant Program
 LRTP - Subject to Long Range Plan Amendment

PE Preliminary Engineering
 CST Construction
 CEI Construction Engineering Inspection
 COMB Combined Funding in Prior Years

Totals reflect expenditures based on latest budgetary information of anticipated revenues, and may differ from actual amounts received.

MIAMI-DADE TRANSPORTATION PLANNING ORGANIZATION
 TRANSPORTATION IMPROVEMENT PROGRAM
 DEPARTMENT OF TRANSPORTATION AND PUBLIC WORKS (DTPW) - MOBILITY IMPACT FEE (MIF)

Mobility Impact Fee Zone: **ZONE B**
 MIF Funding Bucket: **MIF Roadway**

Municipalities: Unincorporated Miami-Dade, Aventura, Bal Harbour, Bay Harbor, Biscayne Park, El Portal, Golden Beach, Indian Creek, Miami, Miami Beach, Miami Gardens, Miami Shores, North Bay, North Miami, North Miami Beach, Opa-Locka, Sunny Isles Beach, Surfside



TPO Project No.	Facility/Project Name		Bicycle Accom	Type of Work	Project Cost (\$000s)	Prior Years' Funding (\$000s)					
	From /Location	To /Location	Length (miles)								
Agency Project No.	Detailed Project Description				LRTP Ref						
	Status	Remarks									

PW0001347	Biscayne Boulevard and NE 96 Street			Traffic signal				Funding (in \$000s)				
			0.0									
0001347	Intersection improvement.						Activity /Phase	Proposed		Tentative 3-Year Program		
	Under design			06-09				\$323	\$323	2025 - 2026	2026 - 2027	2027 - 2028

PW0001341	San Simeon Way and NE 207 Lane			Traffic signal				Funding (in \$000s)				
			0.0									
0001341	Traffic signal.						Activity /Phase	Proposed		Tentative 3-Year Program		
	Under design			06-09				\$820	\$820	2025 - 2026	2026 - 2027	2027 - 2028

BOND - Capital Asset Acquisition Special Obligation Bonds
 B.R. - Repayment of Capital Asset Acquisition Special Obligation Bonds
 CIGP - County Incentive Grant Program
 LRTP - Subject to Long Range Plan Amendment

PE Preliminary Engineering
 CST Construction
 CEI Construction Engineering Inspection
 COMB Combined Funding in Prior Years

Totals reflect expenditures based on latest budgetary information of anticipated revenues, and may differ from actual amounts received.

MIAMI-DADE TRANSPORTATION PLANNING ORGANIZATION
 TRANSPORTATION IMPROVEMENT PROGRAM
 DEPARTMENT OF TRANSPORTATION AND PUBLIC WORKS (DTPW) - MOBILITY IMPACT FEE (MIF)

Mobility Impact Fee Zone: **ZONE B**
 MIF Funding Bucket: **MIF Roadway**

Municipalities: Unincorporated Miami-Dade, Aventura, Bal Harbour, Bay Harbor, Biscayne Park, El Portal, Golden Beach, Indian Creek, Miami, Miami Beach, Miami Gardens, Miami Shores, North Bay, North Miami, North Miami Beach, Opa-Locka, Sunny Isles Beach, Surfside



TPO Project No.	Facility/Project Name		Bicycle Accom	Type of Work	Project Cost (\$000s)	Prior Years' Funding (\$000s)	
	From /Location	To /Location	Length (miles)				
Agency Project No.	Detailed Project Description				LRTP Ref		
	Status	Remarks					

PW0001447	NE 2 Avenue and NE 46 Street			Traffic signal			Funding (in \$000s)						
			0.0				Proposed		Tentative 3-Year Program				
0001447					06-09	\$890	\$190	Activity /Phase	2025 - 2026	2026 - 2027	2027 - 2028	2028 - 2029	2029 - 2030
									CST	0	0	700	0

PW0001391	NE 10 Avenue and NE 167 Street			Traffic signal			Funding (in \$000s)						
			0.0				Proposed		Tentative 3-Year Program				
0001391	Traffic signal.				06-09	\$914	\$914	Activity /Phase	2025 - 2026	2026 - 2027	2027 - 2028	2028 - 2029	2029 - 2030
	Under construction												

BOND - Capital Asset Acquisition Special Obligation Bonds
 B.R. - Repayment of Capital Asset Acquisition Special Obligation Bonds
 CIGP - County Incentive Grant Program
 LRTP - Subject to Long Range Plan Amendment

PE Preliminary Engineering
 CST Construction
 CEI Construction Engineering Inspection
 COMB Combined Funding in Prior Years

Totals reflect expenditures based on latest budgetary information of anticipated revenues, and may differ from actual amounts received.

MIAMI-DADE TRANSPORTATION PLANNING ORGANIZATION
 TRANSPORTATION IMPROVEMENT PROGRAM
 DEPARTMENT OF TRANSPORTATION AND PUBLIC WORKS (DTPW) - MOBILITY IMPACT FEE (MIF)

Mobility Impact Fee Zone: ZONE B
MIF Funding Bucket: MIF Roadway

Municipalities: Unincorporated Miami-Dade, Aventura, Bal Harbour, Bay Harbor, Biscayne Park, El Portal, Golden Beach, Indian Creek, Miami, Miami Beach, Miami Gardens, Miami Shores, North Bay, North Miami, North Miami Beach, Opa-Locka, Sunny Isles Beach, Surfside



TPO Project No.	Facility/Project Name		Bicycle Accom	Type of Work	Project Cost (\$000s)	Prior Years' Funding (\$000s)					
	From /Location	To /Location	Length (miles)								
Agency Project No.	Detailed Project Description				LRTP Ref						
	Status	Remarks									

PW0001392	NE 10 Avenue and NE 171 Street		0.0	Traffic signal				Funding (in \$000s)				
0001392	Traffic signal.						Activity /Phase	Proposed		Tentative 3-Year Program		
	Under construction			06-09				\$814	\$814	2025 - 2026	2026 - 2027	2027 - 2028

PW0001393	NE 14 Avenue and NE 167 Street		0.0	Traffic signal				Funding (in \$000s)				
0001393	Traffic signal.						Activity /Phase	Proposed		Tentative 3-Year Program		
	Under construction			06-09				\$939	\$939	2025 - 2026	2026 - 2027	2027 - 2028

BOND - Capital Asset Acquisition Special Obligation Bonds
 B.R. - Repayment of Capital Asset Acquisition Special Obligation Bonds
 CIGP - County Incentive Grant Program
 LRTP - Subject to Long Range Plan Amendment

PE Preliminary Engineering
 CST Construction
 CEI Construction Engineering Inspection
 COMB Combined Funding in Prior Years

Totals reflect expenditures based on latest budgetary information of anticipated revenues, and may differ from actual amounts received.

MIAMI-DADE TRANSPORTATION PLANNING ORGANIZATION
 TRANSPORTATION IMPROVEMENT PROGRAM
 DEPARTMENT OF TRANSPORTATION AND PUBLIC WORKS (DTPW) - MOBILITY IMPACT FEE (MIF)

Mobility Impact Fee Zone: ZONE B
MIF Funding Bucket: MIF Roadway

Municipalities: Unincorporated Miami-Dade, Aventura, Bal Harbour, Bay Harbor, Biscayne Park, El Portal, Golden Beach, Indian Creek, Miami, Miami Beach, Miami Gardens, Miami Shores, North Bay, North Miami, North Miami Beach, Opa-Locka, Sunny Isles Beach, Surfside



TPO Project No.	Facility/Project Name		Bicycle Accom	Type of Work	Project Cost (\$000s)	Prior Years' Funding (\$000s)					
	From /Location	To /Location	Length (miles)								
Agency Project No.	Detailed Project Description				LRTP Ref						
	Status	Remarks									

PW0001448	NE 149 Street and NE 8 Avenue			Traffic signal				Funding (in \$000s)					
			0.0										
0001448	Traffic signal.				06-09	\$808	\$808	Activity /Phase	Proposed		Tentative 3-Year Program		
	Under design								2025 - 2026	2026 - 2027	2027 - 2028	2028 - 2029	2029 - 2030

PW0001387	North Miami Avenue and 120 Street			Traffic signal				Funding (in \$000s)					
			0.0										
0001387	Traffic signal				06-09	\$649	\$649	Activity /Phase	Proposed		Tentative 3-Year Program		
	Under construction								2025 - 2026	2026 - 2027	2027 - 2028	2028 - 2029	2029 - 2030

BOND - Capital Asset Acquisition Special Obligation Bonds
 B.R. - Repayment of Capital Asset Acquisition Special Obligation Bonds
 CIGP - County Incentive Grant Program
 LRTP - Subject to Long Range Plan Amendment

PE Preliminary Engineering
 CST Construction
 CEI Construction Engineering Inspection
 COMB Combined Funding in Prior Years

Totals reflect expenditures based on latest budgetary information of anticipated revenues, and may differ from actual amounts received.

MIAMI-DADE TRANSPORTATION PLANNING ORGANIZATION
 TRANSPORTATION IMPROVEMENT PROGRAM
 DEPARTMENT OF TRANSPORTATION AND PUBLIC WORKS (DTPW) - MOBILITY IMPACT FEE (MIF)

Mobility Impact Fee Zone: **ZONE B**
 MIF Funding Bucket: **MIF Roadway**

Municipalities: Unincorporated Miami-Dade, Aventura, Bal Harbour, Bay Harbor, Biscayne Park, El Portal, Golden Beach, Indian Creek, Miami, Miami Beach, Miami Gardens, Miami Shores, North Bay, North Miami, North Miami Beach, Opa-Locka, Sunny Isles Beach, Surfside



TPO Project No.	Facility/Project Name		Bicycle Accom	Type of Work	Project Cost (\$000s)	Prior Years' Funding (\$000s)	Activity /Phase
	From /Location	To /Location	Length (miles)				
Agency Project No.	Detailed Project Description				LRTP Ref	Project Cost (\$000s)	Prior Years' Funding (\$000s)
	Status	Remarks					

PW0001390	North Miami Avenue and 188 Street			Traffic signal				Funding (in \$000s)				
		0.0						Proposed		Tentative 3-Year Program		
0001390	Traffic signal.							2025 - 2026	2026 - 2027	2027 - 2028	2028 - 2029	2029 - 2030
	Under construction				06-09	\$901	\$901					

PW0001386	NW 2 Avenue and NW 95 Street			Traffic signal				Funding (in \$000s)				
		0.0						Proposed		Tentative 3-Year Program		
0001386	Traffic signal.							2025 - 2026	2026 - 2027	2027 - 2028	2028 - 2029	2029 - 2030
	Under construction				06-09	\$918	\$918					

BOND - Capital Asset Acquisition Special Obligation Bonds
 B.R. - Repayment of Capital Asset Acquisition Special Obligation Bonds
 CIGP - County Incentive Grant Program
 LRTP - Subject to Long Range Plan Amendment

PE Preliminary Engineering
 CST Construction
 CEI Construction Engineering Inspection
 COMB Combined Funding in Prior Years

Totals reflect expenditures based on latest budgetary information of anticipated revenues, and may differ from actual amounts received.

MIAMI-DADE TRANSPORTATION PLANNING ORGANIZATION
 TRANSPORTATION IMPROVEMENT PROGRAM
 DEPARTMENT OF TRANSPORTATION AND PUBLIC WORKS (DTPW) - MOBILITY IMPACT FEE (MIF)

Mobility Impact Fee Zone: **ZONE B**
 MIF Funding Bucket: **MIF Roadway**

Municipalities: Unincorporated Miami-Dade, Aventura, Bal Harbour, Bay Harbor, Biscayne Park, El Portal, Golden Beach, Indian Creek, Miami, Miami Beach, Miami Gardens, Miami Shores, North Bay, North Miami, North Miami Beach, Opa-Locka, Sunny Isles Beach, Surfside



TPO Project No.	Facility/Project Name		Bicycle Accom	Type of Work	Project Cost (\$000s)	Prior Years' Funding (\$000s)	
	From /Location	To /Location	Length (miles)				
Agency Project No.	Detailed Project Description				LRTP Ref		
	Status	Remarks					

PW0001385	NW 10 Avenue and NW 46 Street		0.0	Traffic signal			Funding (in \$000s)					
0001385	Traffic signal.						Proposed		Tentative 3-Year Program			
	Under construction						06-09	\$927	\$927	Activity /Phase	2025 - 2026	2026 - 2027

PW0001389	NW 12 Avenue and NW 175 Street		0.0	Traffic signal			Funding (in \$000s)					
0001389	Traffic signal.						Proposed		Tentative 3-Year Program			
	Under construction						06-09	\$927	\$927	Activity /Phase	2025 - 2026	2026 - 2027

BOND - Capital Asset Acquisition Special Obligation Bonds
 B.R. - Repayment of Capital Asset Acquisition Special Obligation Bonds
 CIGP - County Incentive Grant Program
 LRTP - Subject to Long Range Plan Amendment

PE Preliminary Engineering
 CST Construction
 CEI Construction Engineering Inspection
 COMB Combined Funding in Prior Years

Totals reflect expenditures based on latest budgetary information of anticipated revenues, and may differ from actual amounts received.

MIAMI-DADE TRANSPORTATION PLANNING ORGANIZATION
 TRANSPORTATION IMPROVEMENT PROGRAM
 DEPARTMENT OF TRANSPORTATION AND PUBLIC WORKS (DTPW) - MOBILITY IMPACT FEE (MIF)

Mobility Impact Fee Zone: ZONE B
MIF Funding Bucket: MIF Roadway

Municipalities: Unincorporated Miami-Dade, Aventura, Bal Harbour, Bay Harbor, Biscayne Park, El Portal, Golden Beach, Indian Creek, Miami, Miami Beach, Miami Gardens, Miami Shores, North Bay, North Miami, North Miami Beach, Opa-Locka, Sunny Isles Beach, Surfside



TPO Project No.	Facility/Project Name		Bicycle Accom	Type of Work	Project Cost (\$000s)	Prior Years' Funding (\$000s)					
	From /Location	To /Location	Length (miles)								
Agency Project No.	Detailed Project Description				LRTP Ref						
	Status	Remarks									

PW0001388	NW 17 Avenue and NW 175 Street		Traffic signal				Funding (in \$000s)				
		0.0					Proposed		Tentative 3-Year Program		
0001388	Traffic signal.						2025 - 2026	2026 - 2027	2027 - 2028	2028 - 2029	2029 - 2030
	Under construction			06-09	\$912	\$912	Activity /Phase				

PW0001411	Mast Arm Upgrades		Mast arm upgrades				Funding (in \$000s)				
		0.0					Proposed		Tentative 3-Year Program		
0001411	Mast arm upgrades.						2025 - 2026	2026 - 2027	2027 - 2028	2028 - 2029	2029 - 2030
				06-09	\$11,505	\$11,505	Activity /Phase				

BOND - Capital Asset Acquisition Special Obligation Bonds
 B.R. - Repayment of Capital Asset Acquisition Special Obligation Bonds
 CIGP - County Incentive Grant Program
 LRTP - Subject to Long Range Plan Amendment

PE Preliminary Engineering
 CST Construction
 CEI Construction Engineering Inspection
 COMB Combined Funding in Prior Years

Totals reflect expenditures based on latest budgetary information of anticipated revenues, and may differ from actual amounts received.

MIAMI-DADE TRANSPORTATION PLANNING ORGANIZATION
 TRANSPORTATION IMPROVEMENT PROGRAM
 DEPARTMENT OF TRANSPORTATION AND PUBLIC WORKS (DTPW) - MOBILITY IMPACT FEE (MIF)

Mobility Impact Fee Zone: ZONE B
MIF Funding Bucket: MIF Roadway

Municipalities: Unincorporated Miami-Dade, Aventura, Bal Harbour, Bay Harbor, Biscayne Park, El Portal, Golden Beach, Indian Creek, Miami, Miami Beach, Miami Gardens, Miami Shores, North Bay, North Miami, North Miami Beach, Opa-Locka, Sunny Isles Beach, Surfside



TPO Project No.	Facility/Project Name		Bicycle Accom	Type of Work	Project Cost (\$000s)	Prior Years' Funding (\$000s)	
	From /Location	To /Location	Length (miles)				
Agency Project No.	Detailed Project Description				L RTP Ref		
	Status	Remarks					

PW0001416	Advanced Traffic Management System			ATMS				Funding (in \$000s)					
			0.0					Proposed		Tentative 3-Year Program			
0001416	ATMS.				06-09	\$66,384	\$58,342	Activity /Phase	2025 - 2026	2026 - 2027	2027 - 2028	2028 - 2029	2029 - 2030
									PE/CST	3,852	3,827	363	0

PW0001421	Asset Collection and Evaluation Program			Data collection				Funding (in \$000s)					
			0.0					Proposed		Tentative 3-Year Program			
0001421	Data collection.				06-09	\$2,644	\$2,644	Activity /Phase	2025 - 2026	2026 - 2027	2027 - 2028	2028 - 2029	2029 - 2030
	Establish a baseline of countywide roadways and their characteristics elements to help prioritize the future expenditure of funds.												

BOND - Capital Asset Acquisition Special Obligation Bonds
 B.R. - Repayment of Capital Asset Acquisition Special Obligation Bonds
 CIGP - County Incentive Grant Program
 LRTP - Subject to Long Range Plan Amendment

PE Preliminary Engineering
 CST Construction
 CEI Construction Engineering Inspection
 COMB Combined Funding in Prior Years

Totals reflect expenditures based on latest budgetary information of anticipated revenues, and may differ from actual amounts received.

MIAMI-DADE TRANSPORTATION PLANNING ORGANIZATION
 TRANSPORTATION IMPROVEMENT PROGRAM
 DEPARTMENT OF TRANSPORTATION AND PUBLIC WORKS (DTPW) - MOBILITY IMPACT FEE (MIF)

Mobility Impact Fee Zone: ZONE B
MIF Funding Bucket: MIF Roadway

Municipalities: Unincorporated Miami-Dade, Aventura, Bal Harbour, Bay Harbor, Biscayne Park, El Portal, Golden Beach, Indian Creek, Miami, Miami Beach, Miami Gardens, Miami Shores, North Bay, North Miami, North Miami Beach, Opa-Locka, Sunny Isles Beach, Surfside



TPO Project No.	Facility/Project Name		Bicycle Accom	Type of Work	Project Cost (\$000s)	Prior Years' Funding (\$000s)					
	From /Location	To /Location	Length (miles)								
Agency Project No.	Detailed Project Description				LRTP Ref						
	Status	Remarks									

PW0001426	Engineering Administration		0.0	Administration				Funding (in \$000s)				
	Engineering administration.							Proposed		Tentative 3-Year Program		
0001426					06-09	\$150	Activity /Phase	2025 - 2026	2026 - 2027	2027 - 2028	2028 - 2029	2029 - 2030
								ADM	150	150	150	150

PW0001431	Continuing Program Projects		0.0					Funding (in \$000s)				
	Resurfacing, T.O.P.I.C.S., Traffic Control Devices, Bridges.							Proposed		Tentative 3-Year Program		
0001431					06-09		Activity /Phase	2025 - 2026	2026 - 2027	2027 - 2028	2028 - 2029	2029 - 2030
								PE/CST	11,151	4,482	16,691	23,259

BOND - Capital Asset Acquisition Special Obligation Bonds
 B.R. - Repayment of Capital Asset Acquisition Special Obligation Bonds
 CIGP - County Incentive Grant Program
 LRTP - Subject to Long Range Plan Amendment


PE Preliminary Engineering
 CST Construction
 CEI Construction Engineering Inspection
 COMB Combined Funding in Prior Years

Totals reflect expenditures based on latest budgetary information of anticipated revenues, and may differ from actual amounts received.

MIAMI-DADE TRANSPORTATION PLANNING ORGANIZATION
 TRANSPORTATION IMPROVEMENT PROGRAM
 DEPARTMENT OF TRANSPORTATION AND PUBLIC WORKS (DTPW) - MOBILITY IMPACT FEE (MIF)

Mobility Impact Fee Zone: ZONE B
MIF Funding Bucket: MIF Roadway

Municipalities: Unincorporated Miami-Dade, Aventura, Bal Harbour, Bay Harbor, Biscayne Park, El Portal, Golden Beach, Indian Creek, Miami, Miami Beach, Miami Gardens, Miami Shores, North Bay, North Miami, North Miami Beach, Opa-Locka, Sunny Isles Beach, Surfside

TPO Project No.	Facility/Project Name		Bicycle Accom	Type of Work	Project Cost (\$000s)	Prior Years' Funding (\$000s)	
	From /Location	To /Location	Length (miles)				
Agency Project No.	Detailed Project Description				L RTP Ref		
	Status	Remarks					

PW0001436	Right-of-Way		Right-of-Way acquisition for construction projects				Funding (in \$000s)						
		0.0					Proposed		Tentative 3-Year Program				
0001436	Right of way administration.												
	Right-of-Way acquisition for construction projects. Documenting, securing and preserving public rights-of-way.												
				06-09			Activity /Phase	2025 - 2026	2026 - 2027	2027 - 2028	2028 - 2029	2029 - 2030	

Yearly Totals	23,409	23,409	23,409	23,409	23,409
5 Year TIP District Total				\$117,045	

BOND - Capital Asset Acquisition Special Obligation Bonds
 B.R. - Repayment of Capital Asset Acquisition Special Obligation Bonds
 CIGP - County Incentive Grant Program
 LRTP - Subject to Long Range Plan Amendment

PE Preliminary Engineering
 CST Construction
 CEI Construction Engineering Inspection
 COMB Combined Funding in Prior Years

Totals reflect expenditures based on latest budgetary information of anticipated revenues, and may differ from actual amounts received.

MIAMI-DADE TRANSPORTATION PLANNING ORGANIZATION
 TRANSPORTATION IMPROVEMENT PROGRAM
 DEPARTMENT OF TRANSPORTATION AND PUBLIC WORKS (DTPW) - MOBILITY IMPACT FEE (MIF)

Mobility Impact Fee Zone: ZONE B
MIF Funding Bucket: MIF Transit

Municipalities: Unincorporated Miami-Dade, Aventura, Bal Harbour, Bay Harbor, Biscayne Park, El Portal, Golden Beach, Indian Creek, Miami, Miami Beach, Miami Gardens, Miami Shores, North Bay, North Miami, North Miami Beach, Opa-Locka, Sunny Isles Beach, Surfside



TPO Project No.	Facility/Project Name		Bicycle Accom	Type of Work	Project Cost (\$000s)	Prior Years' Funding (\$000s)
	From /Location	To /Location	Length (miles)			
Agency Project No.	Detailed Project Description				L RTP Ref	Activity /Phase
	Status	Remarks				

PWMIFBTA 0012	Continuing Program Projects		Bike/Ped projects	0.0	PE/CST	Funding (in \$000s)					
						Proposed		Tentative 3-Year Program			
MIFBTA001 2					06-09	Activity /Phase	2025 - 2026	2026 - 2027	2027 - 2028	2028 - 2029	2029 - 2030
							585	1,715	1,715	1,715	1,715

PWMIFBTR NST0001	Passenger Capacity Improvements at Bus Stops		0.0		\$952	Funding (in \$000s)					
						Proposed		Tentative 3-Year Program			
MIFBTRNS T0001	Passenger Capacity Improvements					Activity /Phase	2025 - 2026	2026 - 2027	2027 - 2028	2028 - 2029	2029 - 2030
							CST	952	0	0	0

BOND - Capital Asset Acquisition Special Obligation Bonds
 B.R. - Repayment of Capital Asset Acquisition Special Obligation Bonds
 CIGP - County Incentive Grant Program
 LRTP - Subject to Long Range Plan Amendment

PE Preliminary Engineering
 CST Construction
 CEI Construction Engineering Inspection
 COMB Combined Funding in Prior Years

Totals reflect expenditures based on latest budgetary information of anticipated revenues, and may differ from actual amounts received.

MIAMI-DADE TRANSPORTATION PLANNING ORGANIZATION
 TRANSPORTATION IMPROVEMENT PROGRAM
 DEPARTMENT OF TRANSPORTATION AND PUBLIC WORKS (DTPW) - MOBILITY IMPACT FEE (MIF)

Mobility Impact Fee Zone: ZONE B
MIF Funding Bucket: MIF Transit

Municipalities: Unincorporated Miami-Dade, Aventura, Bal Harbour, Bay Harbor, Biscayne Park, El Portal, Golden Beach, Indian Creek, Miami, Miami Beach, Miami Gardens, Miami Shores, North Bay, North Miami, North Miami Beach, Opa-Locka, Sunny Isles Beach, Surfside



TPO Project No.	Facility/Project Name		Bicycle Accom	Type of Work	Project Cost (\$000s)	Prior Years' Funding (\$000s)	
	From /Location	To /Location	Length (miles)				
Agency Project No.	Detailed Project Description				L RTP Ref		
	Status	Remarks					

PWMIFBTR NST0002	Northeast Corridor Planning Study			Planning Study			Funding (in \$000s)				
			0.0					Proposed		Tentative 3-Year Program	
MIFBTRNS T0002					\$178	Activity /Phase	2025 - 2026	2026 - 2027	2027 - 2028	2028 - 2029	2029 - 2030
			Additional funding in MIF A				PLN	178	0	0	0

PWMIFBTR NST0005	FIFA Priority Bus Lanes - Hard Rock Stadium East-West Connector			Transit Capacity Improvements			Funding (in \$000s)					
			0.0					Proposed		Tentative 3-Year Program		
MIFBTRNS T0005	Stadium & Park and Ride Access				\$5,000	\$5,000	Activity /Phase	2025 - 2026	2026 - 2027	2027 - 2028	2028 - 2029	2029 - 2030
			Access to Stadium, Brightline Aventura and Golden Glades. Shuttle service					PE/CST	0	0	0	0

BOND - Capital Asset Acquisition Special Obligation Bonds
 B.R. - Repayment of Capital Asset Acquisition Special Obligation Bonds
 CIGP - County Incentive Grant Program
 LRTP - Subject to Long Range Plan Amendment


PE Preliminary Engineering
 CST Construction
 CEI Construction Engineering Inspection
 COMB Combined Funding in Prior Years

Totals reflect expenditures based on latest budgetary information of anticipated revenues, and may differ from actual amounts received.

MIAMI-DADE TRANSPORTATION PLANNING ORGANIZATION
 TRANSPORTATION IMPROVEMENT PROGRAM
 DEPARTMENT OF TRANSPORTATION AND PUBLIC WORKS (DTPW) - MOBILITY IMPACT FEE (MIF)

Mobility Impact Fee Zone: **ZONE B**
 MIF Funding Bucket: **MIF Transit**

Municipalities: Unincorporated Miami-Dade, Aventura, Bal Harbour, Bay Harbor, Biscayne Park, El Portal, Golden Beach, Indian Creek, Miami, Miami Beach, Miami Gardens, Miami Shores, North Bay, North Miami, North Miami Beach, Opa-Locka, Sunny Isles Beach, Surfside

TPO Project No.	Facility/Project Name		Bicycle Accom	Type of Work	Project Cost (\$000s)	Prior Years' Funding (\$000s)	
	From /Location	To /Location	Length (miles)				
Agency Project No.	Detailed Project Description				L RTP Ref		
	Status	Remarks					

PWMIFBTR NST0006	FIFA Bus Priority Lanes - Hard Rock Stadium North-South Connector			Transit Capacity Improvements			Funding (in \$000s)					
			0.0				Proposed		Tentative 3-Year Program			
MIFBTRNS T0006	Stadium & Park and Ride Access				\$5,000	\$5,000	Activity /Phase	2025 - 2026	2026 - 2027	2027 - 2028	2028 - 2029	2029 - 2030
			Access to Stadium, Brightline Aventura and Golden Glades. Shuttle service					0	0	0	0	0
PE/CST								0	0	0	0	0

Yearly Totals	1,715	1,715	1,715	1,715	1,715
5 Year TIP District Total					\$8,575

BOND - Capital Asset Acquisition Special Obligation Bonds
 B.R. - Repayment of Capital Asset Acquisition Special Obligation Bonds
 CIGP - County Incentive Grant Program
 LRTP - Subject to Long Range Plan Amendment

PE Preliminary Engineering
 CST Construction
 CEI Construction Engineering Inspection
 COMB Combined Funding in Prior Years

Totals reflect expenditures based on latest budgetary information of anticipated revenues, and may differ from actual amounts received.

MIAMI-DADE TRANSPORTATION PLANNING ORGANIZATION
 TRANSPORTATION IMPROVEMENT PROGRAM
 DEPARTMENT OF TRANSPORTATION AND PUBLIC WORKS (DTPW) - MOBILITY IMPACT FEE (MIF)

Mobility Impact Fee Zone:
MIF Funding Bucket:

Municipalities:

TPO Project No.	Facility/Project Name		Bicycle Accom	Type of Work	Project Cost (\$000s)	Prior Years' Funding (\$000s)
	From /Location	To /Location	Length (miles)			
Agency Project No.	Detailed Project Description			L RTP Ref		
	Status	Remarks				



Yearly Totals	27,425	27,425	27,425	27,425	27,425
5 Year TIP District Total					\$137,125

DRAFT

BOND - Capital Asset Acquisition Special Obligation Bonds
 B.R. - Repayment of Capital Asset Acquisition Special Obligation Bonds
 CIGP - County Incentive Grant Program
 LRTP - Subject to Long Range Plan Amendment

PE Preliminary Engineering
 CST Construction
 CEI Construction Engineering Inspection
 COMB Combined Funding in Prior Years

Totals reflect expenditures based on latest budgetary information of anticipated revenues, and may differ from actual amounts received.

MIAMI-DADE TRANSPORTATION PLANNING ORGANIZATION
 TRANSPORTATION IMPROVEMENT PROGRAM
 DEPARTMENT OF TRANSPORTATION AND PUBLIC WORKS (DTPW) - MOBILITY IMPACT FEE (MIF)

Mobility Impact Fee Zone: **ZONE C**
 MIF Funding Bucket: **MIF Bike/Ped**

Municipalities: Unincorporated Miami-Dade, Doral, Hialeah, Hialeah Gardens, Medley, Miami, Miami Lakes, Miami Springs, Opa-Locka, Virginia Gardens



TPO Project No.	Facility/Project Name		Bicycle Accom	Type of Work	Project Cost (\$000s)	Prior Years' Funding (\$000s)	
	From /Location	To /Location	Length (miles)				
Agency Project No.	Detailed Project Description				L RTP Ref		
	Status	Remarks					

PWMIFCBP 0022	NW 22 Avenue			Mid-block intersection improvement				Funding (in \$000s)				
	NW 48 Street	NW 54 Street	0.5					Proposed		Tentative 3-Year Program		
MIFCBP002 2	Retroactive borders on signal heads.						Activity /Phase	2025 - 2026	2026 - 2027	2027 - 2028	2028 - 2029	2029 - 2030
		Matching grand funds. Mid-block retroreflective borders on signal heads. Federal (\$52,400)						06-09	\$66	\$14	0	0
							PE/CST	0	0	0	0	0

PWMIFCBP 0023	W 12 Avenue			Mid-block intersection improvement				Funding (in \$000s)				
	W 26 Street	W 37 Street	0.7					Proposed		Tentative 3-Year Program		
MIFCBP002 3	Mid-block crosswalks with pedestrian hybrid beacons						Activity /Phase	2025 - 2026	2026 - 2027	2027 - 2028	2028 - 2029	2029 - 2030
		Matching grand funds. Mid-block crosswalk with pedestrian hybrid beacons. Federal Grant (\$733,600). County Share is \$183,400						06-09	\$917	\$184	0	0
							PE/CST	0	0	0	0	0

BOND - Capital Asset Acquisition Special Obligation Bonds
 B.R. - Repayment of Capital Asset Acquisition Special Obligation Bonds
 CIGP - County Incentive Grant Program
 LRTP - Subject to Long Range Plan Amendment

PE Preliminary Engineering
 CST Construction
 CEI Construction Engineering Inspection
 COMB Combined Funding in Prior Years

Totals reflect expenditures based on latest budgetary information of anticipated revenues, and may differ from actual amounts received.

MIAMI-DADE TRANSPORTATION PLANNING ORGANIZATION
 TRANSPORTATION IMPROVEMENT PROGRAM
 DEPARTMENT OF TRANSPORTATION AND PUBLIC WORKS (DTPW) - MOBILITY IMPACT FEE (MIF)

Mobility Impact Fee Zone: **ZONE C**
 MIF Funding Bucket: **MIF Bike/Ped**

Municipalities: Unincorporated Miami-Dade, Doral, Hialeah, Hialeah Gardens, Medley, Miami, Miami Lakes, Miami Springs, Opa-Locka, Virginia Gardens



TPO Project No.	Facility/Project Name		Bicycle Accom	Type of Work	Project Cost (\$000s)	Prior Years' Funding (\$000s)	
	From /Location	To /Location	Length (miles)				
Agency Project No.	Detailed Project Description				L RTP Ref		
	Status	Remarks					

PWMIFCBP 0024	NW 22 Avenue			Traffic signal				Funding (in \$000s)				
	NW 91 Street	NW 92 Street	0.1					Proposed		Tentative 3-Year Program		
MIFCBP002 4					\$852	\$171	Activity /Phase	2025 - 2026	2026 - 2027	2027 - 2028	2028 - 2029	2029 - 2030
	Matching grand funds. Mid-block crosswalk with pedestrian hybrid beacons. Federal Grant (\$681,200). County share is \$170,300.							06-09	0	0	0	0
							PE/CST	0	0	0	0	0

PWMIFCBP 0025	NW 22 Avenue			Traffic signal				Funding (in \$000s)				
	NW 81 Street	NW 82 Terrace	0.1					Proposed		Tentative 3-Year Program		
MIFCBP002 5					\$852	\$171	Activity /Phase	2025 - 2026	2026 - 2027	2027 - 2028	2028 - 2029	2029 - 2030
	Matching grand funds. Mid-block crosswalk with pedestrian hybrid beacons. Federal Grant (\$681,200). County share is \$170,300.							06-09	0	0	0	0
							PE/CST	0	0	0	0	0

BOND - Capital Asset Acquisition Special Obligation Bonds
 B.R. - Repayment of Capital Asset Acquisition Special Obligation Bonds
 CIGP - County Incentive Grant Program
 LRTP - Subject to Long Range Plan Amendment

PE Preliminary Engineering
 CST Construction
 CEI Construction Engineering Inspection
 COMB Combined Funding in Prior Years

Totals reflect expenditures based on latest budgetary information of anticipated revenues, and may differ from actual amounts received.

MIAMI-DADE TRANSPORTATION PLANNING ORGANIZATION
 TRANSPORTATION IMPROVEMENT PROGRAM
 DEPARTMENT OF TRANSPORTATION AND PUBLIC WORKS (DTPW) - MOBILITY IMPACT FEE (MIF)

Mobility Impact Fee Zone: **ZONE C**
 MIF Funding Bucket: **MIF Bike/Ped**

Municipalities: Unincorporated Miami-Dade, Doral, Hialeah, Hialeah Gardens, Medley, Miami, Miami Lakes, Miami Springs, Opa-Locka, Virginia Gardens



TPO Project No.	Facility/Project Name		Bicycle Accom	Type of Work	Project Cost (\$000s)	Prior Years' Funding (\$000s)	
	From /Location	To /Location	Length (miles)				
Agency Project No.	Detailed Project Description				L RTP Ref		
	Status	Remarks					

PWMIFCBP 0026	NW 22 Avenue and NW 79 Street		0.0	Intersection improvement			Activity /Phase	Funding (in \$000s)				
								Proposed		Tentative 3-Year Program		
MIFCBP002 6					06-09	\$66	\$14	2025 - 2026	2026 - 2027	2027 - 2028	2028 - 2029	2029 - 2030
	Matching grand funds. Mid-block crosswalks with pedestrian hybrid beacons. Federal Grant (\$52,400). County share= \$13,100										0	0
							PE/CST	0	0	0	0	0

PWMIFCBP 0027	E 4 Avenue		0.1	Traffic signal			Activity /Phase	Funding (in \$000s)				
	E 36 Street E 37 Street							Proposed		Tentative 3-Year Program		
MIFCBP002 7					06-09	\$852	\$171	2025 - 2026	2026 - 2027	2027 - 2028	2028 - 2029	2029 - 2030
	Matching grand funds. Upgrade pedestrian push buttons and high emphasis crosswalk. Federal Grant (\$681,000). County share is \$170,300										0	0
							PE/CST	0	0	0	0	0

BOND - Capital Asset Acquisition Special Obligation Bonds
 B.R. - Repayment of Capital Asset Acquisition Special Obligation Bonds
 CIGP - County Incentive Grant Program
 LRTP - Subject to Long Range Plan Amendment

PE Preliminary Engineering
 CST Construction
 CEI Construction Engineering Inspection
 COMB Combined Funding in Prior Years

Totals reflect expenditures based on latest budgetary information of anticipated revenues, and may differ from actual amounts received.

MIAMI-DADE TRANSPORTATION PLANNING ORGANIZATION
 TRANSPORTATION IMPROVEMENT PROGRAM
 DEPARTMENT OF TRANSPORTATION AND PUBLIC WORKS (DTPW) - MOBILITY IMPACT FEE (MIF)

Mobility Impact Fee Zone: **ZONE C**
 MIF Funding Bucket: **MIF Bike/Ped**

Municipalities: Unincorporated Miami-Dade, Doral, Hialeah, Hialeah Gardens, Medley, Miami, Miami Lakes, Miami Springs, Opa-Locka, Virginia Gardens



TPO Project No.	Facility/Project Name		Bicycle Accom	Type of Work	Project Cost (\$000s)	Prior Years' Funding (\$000s)	
	From /Location	To /Location	Length (miles)				
Agency Project No.	Detailed Project Description				L RTP Ref		
	Status	Remarks					

PWMIFCBP 0028	E 4 Avenue			Traffic signal				Funding (in \$000s)				
	E 33 Street	E 34 Street	0.1					Proposed		Tentative 3-Year Program		
MIFCBP002 8					\$66	\$14	Activity /Phase	2025 - 2026	2026 - 2027	2027 - 2028	2028 - 2029	2029 - 2030
	Matching grand funds. Mid-block retroreflective borders on signal heads . Federal Grant (\$52,000). County Share is \$13,100							06-09	0	0	0	0
							PE/CST	0	0	0	0	0

PWMIFCBP 0029	NW 62 Street and NW 21 Avenue			Intersection improvement				Funding (in \$000s)				
			0.0					Proposed		Tentative 3-Year Program		
MIFCBP002 9					\$852	\$171	Activity /Phase	2025 - 2026	2026 - 2027	2027 - 2028	2028 - 2029	2029 - 2030
	Matching grand funds. Operational pedestrian improvement. Federal Grant (\$681,200). County Share is \$170,300							06-09	0	0	0	0
							PE/CST	0	0	0	0	0

BOND - Capital Asset Acquisition Special Obligation Bonds
 B.R. - Repayment of Capital Asset Acquisition Special Obligation Bonds
 CIGP - County Incentive Grant Program
 LRTP - Subject to Long Range Plan Amendment

PE Preliminary Engineering
 CST Construction
 CEI Construction Engineering Inspection
 COMB Combined Funding in Prior Years

Totals reflect expenditures based on latest budgetary information of anticipated revenues, and may differ from actual amounts received.

MIAMI-DADE TRANSPORTATION PLANNING ORGANIZATION
 TRANSPORTATION IMPROVEMENT PROGRAM
 DEPARTMENT OF TRANSPORTATION AND PUBLIC WORKS (DTPW) - MOBILITY IMPACT FEE (MIF)

Mobility Impact Fee Zone: **ZONE C**
 MIF Funding Bucket: **MIF Bike/Ped**

Municipalities: Unincorporated Miami-Dade, Doral, Hialeah, Hialeah Gardens, Medley, Miami, Miami Lakes, Miami Springs, Opa-Locka, Virginia Gardens



TPO Project No.	Facility/Project Name		Bicycle Accom	Type of Work	Project Cost (\$000s)	Prior Years' Funding (\$000s)
	From /Location	To /Location	Length (miles)			
Agency Project No.	Detailed Project Description				L RTP Ref	
	Status	Remarks				

PWMIFCBP 0030	Continuing Program Projects			Bike/Ped projects			Funding (in \$000s)				
			0.0						Proposed		Tentative 3-Year Program
MIFCBP003 0					06-09	Activity /Phase	2025 - 2026	2026 - 2027	2027 - 2028	2028 - 2029	2029 - 2030
							PE/CST	1,408	1,661	1,661	1,661

PWMIFCBP 0001	E 4th Avenue			T traffic Signal			Funding (in \$000s)				
	E 6th Street	E 7th Street	0.0						Proposed		Tentative 3-Year Program
MIFCBP000 1	Mid-Block Pedestrian Signal Crosswalk and Crosswalk					Activity /Phase	2025 - 2026	2026 - 2027	2027 - 2028	2028 - 2029	2029 - 2030
							\$351	\$98	CST	253	0

BOND - Capital Asset Acquisition Special Obligation Bonds
 B.R. - Repayment of Capital Asset Acquisition Special Obligation Bonds
 CIGP - County Incentive Grant Program
 LRTP - Subject to Long Range Plan Amendment

PE Preliminary Engineering
 CST Construction
 CEI Construction Engineering Inspection
 COMB Combined Funding in Prior Years

Totals reflect expenditures based on latest budgetary information of anticipated revenues, and may differ from actual amounts received.

MIAMI-DADE TRANSPORTATION PLANNING ORGANIZATION
 TRANSPORTATION IMPROVEMENT PROGRAM
 DEPARTMENT OF TRANSPORTATION AND PUBLIC WORKS (DTPW) - MOBILITY IMPACT FEE (MIF)

Mobility Impact Fee Zone: **ZONE C**
 MIF Funding Bucket: **MIF Bike/Ped**

Municipalities: Unincorporated Miami-Dade, Doral, Hialeah, Hialeah Gardens, Medley, Miami, Miami Lakes, Miami Springs, Opa-Locka, Virginia Gardens



TPO Project No.	Facility/Project Name		Bicycle Accom	Type of Work	Project Cost (\$000s)	Prior Years' Funding (\$000s)
	From /Location	To /Location	Length (miles)			
Agency Project No.	Detailed Project Description				L RTP Ref	
	Status	Remarks				

PWMIFCBP 0002	NW 21st Avenue			Bicycle Improvements/Route			Funding (in \$000s)					
	NW 41st Street	NW 83rd Street	0.0				Proposed		Tentative 3-Year Program			
MIFCBP000 2	Funding for the design phase of the Model City/Brownsville Bicycle Blvd Demo.				\$120	\$120	Activity /Phase	2025 - 2026	2026 - 2027	2027 - 2028	2028 - 2029	2029 - 2030
	Includes bicycle pavement marking (sharrows), high-visibility crosswalks, Wayfinding, curb ramps, detectable warning surfaces, curb radius/bulb-outs, stop bar relocation (to improve visibility), new crosswalks and traffic circles.			Total Project cost = \$1,316,000; Cost from MIF = \$120,000; Remainder of funding coming from FDOT LAP Program				0	0	0	0	0
							PE	0	0	0	0	0

PWMIFCBP 0003	FIFA Bicycle and Pedestrian Capacity Improvements (Miami Gardens/Earlington)			Bicycle and pedestrian capacity improvements			Funding (in \$000s)					
			0.0				Proposed		Tentative 3-Year Program			
MIFCBP000 3	First and Last Mile connections				\$2,666	\$2,666	Activity /Phase	2025 - 2026	2026 - 2027	2027 - 2028	2028 - 2029	2029 - 2030
								0	0	0	0	0
							CST	0	0	0	0	0

Yearly Totals	1,661	1,661	1,661	1,661	1,661
5 Year TIP District Total					\$8,305

BOND - Capital Asset Acquisition Special Obligation Bonds
 B.R. - Repayment of Capital Asset Acquisition Special Obligation Bonds
 CIGP - County Incentive Grant Program
 LRTP - Subject to Long Range Plan Amendment

PE Preliminary Engineering
 CST Construction
 CEI Construction Engineering Inspection
 COMB Combined Funding in Prior Years

Totals reflect expenditures based on latest budgetary information of anticipated revenues, and may differ from actual amounts received.

MIAMI-DADE TRANSPORTATION PLANNING ORGANIZATION
 TRANSPORTATION IMPROVEMENT PROGRAM
 DEPARTMENT OF TRANSPORTATION AND PUBLIC WORKS (DTPW) - MOBILITY IMPACT FEE (MIF)

Mobility Impact Fee Zone: **ZONE C**
 MIF Funding Bucket: **MIF Roadway**

Municipalities: *Unincorporated Miami-Dade, Doral, Hialeah, Hialeah Gardens, Medley, Miami, Miami Lakes, Miami Springs, Opa-Locka, Virginia Gardens*



TPO Project No.	Facility/Project Name		Bicycle Accom	Type of Work	Project Cost (\$000s)	Prior Years' Funding (\$000s)	
	From /Location	To /Location	Length (miles)				
Agency Project No.	Detailed Project Description				L RTP Ref		
	Status	Remarks					

PWMIFCRD WY0001	FIFA Roadway Capacity Improvements			Roadway improvements			Funding (in \$000s)					
			0.0				Proposed		Tentative 3-Year Program			
MIFCRDWY 0001					\$6,500	\$1,500	Activity /Phase	2025 - 2026	2026 - 2027	2027 - 2028	2028 - 2029	2029 - 2030
								PE	1,000	0	0	0
							CST	4,000	0	0	0	0

PWMIFCRD WY0002	NW 74 Avenue			Resurfacing			Funding (in \$000s)					
	NW 44 Street NW 74 Street		0.0				Proposed		Tentative 3-Year Program			
MIFCRDWY 0002					\$160	\$0	Activity /Phase	2025 - 2026	2026 - 2027	2027 - 2028	2028 - 2029	2029 - 2030
			Total Project Cost = \$638K; Local Match = \$160K						CST	160	0	0

BOND - Capital Asset Acquisition Special Obligation Bonds
 B.R. - Repayment of Capital Asset Acquisition Special Obligation Bonds
 CIGP - County Incentive Grant Program
 L RTP - Subject to Long Range Plan Amendment

PE Preliminary Engineering
 CST Construction
 CEI Construction Engineering Inspection
 COMB Combined Funding in Prior Years

Totals reflect expenditures based on latest budgetary information of anticipated revenues, and may differ from actual amounts received.

MIAMI-DADE TRANSPORTATION PLANNING ORGANIZATION
 TRANSPORTATION IMPROVEMENT PROGRAM
 DEPARTMENT OF TRANSPORTATION AND PUBLIC WORKS (DTPW) - MOBILITY IMPACT FEE (MIF)

Mobility Impact Fee Zone: **ZONE C**
 MIF Funding Bucket: **MIF Roadway**

Municipalities: Unincorporated Miami-Dade, Doral, Hialeah, Hialeah Gardens, Medley, Miami, Miami Lakes, Miami Springs, Opa-Locka, Virginia Gardens



TPO Project No.	Facility/Project Name		Bicycle Accom	Type of Work	Project Cost (\$000s)	Prior Years' Funding (\$000s)	
	From /Location	To /Location	Length (miles)				
Agency Project No.	Detailed Project Description				L RTP Ref		
	Status	Remarks					

PWMIFCRD WY0003	NW 96 Avenue at NW 58 Street			Traffic signal				Funding (in \$000s)				
			0.0					Proposed		Tentative 3-Year Program		
MIFCRDWY 0003					\$600	\$600	Activity /Phase	2025 - 2026	2026 - 2027	2027 - 2028	2028 - 2029	2029 - 2030
								PE/CST	0	0	0	0

PW000783	W 76 Street			Roadway improvement				Funding (in \$000s)					
	W 36 Avenue	W 20 Avenue	2.0					Proposed		Tentative 3-Year Program			
783	Widen W 76 St, from W 36 Ave to Hialeah Gardens Blvd from 2 to 3 lanes, from Hialeah Gardens Blvd to W 28 Ave from 2 to 5 lanes, from W 28 Ave to W 20 Ave from 2 to 3 lanes.					\$6,199	\$6,199	Activity /Phase	2025 - 2026	2026 - 2027	2027 - 2028	2028 - 2029	2029 - 2030
	Construction completed		Joint Participation Agreement with City of Hialeah.						06-09				

BOND - Capital Asset Acquisition Special Obligation Bonds
 B.R. - Repayment of Capital Asset Acquisition Special Obligation Bonds
 CIGP - County Incentive Grant Program
 LRTP - Subject to Long Range Plan Amendment

PE Preliminary Engineering
 CST Construction
 CEI Construction Engineering Inspection
 COMB Combined Funding in Prior Years

Totals reflect expenditures based on latest budgetary information of anticipated revenues, and may differ from actual amounts received.

MIAMI-DADE TRANSPORTATION PLANNING ORGANIZATION
 TRANSPORTATION IMPROVEMENT PROGRAM
 DEPARTMENT OF TRANSPORTATION AND PUBLIC WORKS (DTPW) - MOBILITY IMPACT FEE (MIF)

Mobility Impact Fee Zone: **ZONE C**
 MIF Funding Bucket: **MIF Roadway**

Municipalities: Unincorporated Miami-Dade, Doral, Hialeah, Hialeah Gardens, Medley, Miami, Miami Lakes, Miami Springs, Opa-Locka, Virginia Gardens



TPO Project No.	Facility/Project Name		Bicycle Accom	Type of Work	Project Cost (\$000s)	Prior Years' Funding (\$000s)					
	From /Location	To /Location	Length (miles)								
Agency Project No.	Detailed Project Description				L RTP Ref						
	Status	Remarks									

PW0001349	NW 37 Avenue			Widen from 2 to 5 lanes				Funding (in \$000s)				
	NW 36 Street	SR 112	2.7					Proposed		Tentative 3-Year Program		
0001349	Widening from 2 to 5 lanes. Project is spread over 2 separate MIFS. 95% in C and 5% in D						Activity /Phase	2025 - 2026	2026 - 2027	2027 - 2028	2028 - 2029	2029 - 2030
	Under construction		Project mostly funded with PTP funds. This MIF Funding is only for Post Design Services					06-09	\$33,919	\$224		

PW0001267	NW 59 Avenue			New 2 lanes				Funding (in \$000s)				
	NW 151 Street	C-8 Canal	0.3					Proposed		Tentative 3-Year Program		
0001267							Activity /Phase	2025 - 2026	2026 - 2027	2027 - 2028	2028 - 2029	2029 - 2030
			JPA with Miami Lakes - Municipality to cover rest of the funding - 50%(\$1898)					06-09	\$3,796	\$200		
							CST	849	849	0	0	0

BOND - Capital Asset Acquisition Special Obligation Bonds
 B.R. - Repayment of Capital Asset Acquisition Special Obligation Bonds
 CIGP - County Incentive Grant Program
 LRTP - Subject to Long Range Plan Amendment

PE Preliminary Engineering
 CST Construction
 CEI Construction Engineering Inspection
 COMB Combined Funding in Prior Years

Totals reflect expenditures based on latest budgetary information of anticipated revenues, and may differ from actual amounts received.

MIAMI-DADE TRANSPORTATION PLANNING ORGANIZATION
 TRANSPORTATION IMPROVEMENT PROGRAM
 DEPARTMENT OF TRANSPORTATION AND PUBLIC WORKS (DTPW) - MOBILITY IMPACT FEE (MIF)

Mobility Impact Fee Zone: ZONE C
MIF Funding Bucket: MIF Roadway

Municipalities: Unincorporated Miami-Dade, Doral, Hialeah, Hialeah Gardens, Medley, Miami, Miami Lakes, Miami Springs, Opa-Locka, Virginia Gardens



TPO Project No.	Facility/Project Name		Bicycle Accom	Type of Work	Project Cost (\$000s)	Prior Years' Funding (\$000s)	
	From /Location	To /Location	Length (miles)				
Agency Project No.	Detailed Project Description				L RTP Ref		
	Status	Remarks					

PW0001169	NW 84 Avenue			Widen from 2 to 4 lanes				Funding (in \$000s)					
	NW 58 Street	NW 74 Street	1.0					Proposed		Tentative 3-Year Program			
0001169					06-09	\$9,331	\$9,331	Activity /Phase	2025 - 2026	2026 - 2027	2027 - 2028	2028 - 2029	2029 - 2030
	Under construction												

PW000860	NW 97 Avenue		Bike Lane	Widen from 2 to 4 lanes				Funding (in \$000s)					
	NW 52 Street	NW 58 Street	0.4					Proposed		Tentative 3-Year Program			
000860					07-46	\$8,701	\$8,701	Activity /Phase	2025 - 2026	2026 - 2027	2027 - 2028	2028 - 2029	2029 - 2030
	Under design		Additional funding request of \$370K added to project, per PM email on 4-4-24. Additional \$370K was allocated in prior years.										

BOND - Capital Asset Acquisition Special Obligation Bonds
 B.R. - Repayment of Capital Asset Acquisition Special Obligation Bonds
 CIGP - County Incentive Grant Program
 LRTP - Subject to Long Range Plan Amendment

PE Preliminary Engineering
 CST Construction
 CEI Construction Engineering Inspection
 COMB Combined Funding in Prior Years

Totals reflect expenditures based on latest budgetary information of anticipated revenues, and may differ from actual amounts received.

MIAMI-DADE TRANSPORTATION PLANNING ORGANIZATION
 TRANSPORTATION IMPROVEMENT PROGRAM
 DEPARTMENT OF TRANSPORTATION AND PUBLIC WORKS (DTPW) - MOBILITY IMPACT FEE (MIF)

Mobility Impact Fee Zone: **ZONE C**
 MIF Funding Bucket: **MIF Roadway**

Municipalities: *Unincorporated Miami-Dade, Doral, Hialeah, Hialeah Gardens, Medley, Miami, Miami Lakes, Miami Springs, Opa-Locka, Virginia Gardens*



TPO Project No.	Facility/Project Name		Bicycle Accom	Type of Work	Project Cost (\$000s)	Prior Years' Funding (\$000s)						
	From /Location	To /Location	Length (miles)									
Agency Project No.	Detailed Project Description				L RTP Ref	Project Cost (\$000s)	Prior Years' Funding (\$000s)					
	Status	Remarks										

PW0000110	NW 97 Avenue			New 4 lanes			Funding (in \$000s)						
	NW 138 Street	NW 154 Street	1.0				Proposed		Tentative 3-Year Program				
110	New 4 lanes. Prior Years' Funding as follows: \$3,630,000 for CST.				06-09	\$3,630	\$3,630	Activity /Phase	2025 - 2026	2026 - 2027	2027 - 2028	2028 - 2029	2029 - 2030
	Construction completed		Joint Participation Agreement with City of Hialeah.										

PW000961	NW 97 Avenue			New 2 lanes			Funding (in \$000s)						
	NW 154 Street	NW 170 Street	1.0				Proposed		Tentative 3-Year Program				
000961					06-09	\$7,353	\$7,353	Activity /Phase	2025 - 2026	2026 - 2027	2027 - 2028	2028 - 2029	2029 - 2030
	Under construction		Joint Participation Agreement with City of Hialeah. Per Patricia Email 4-1-2024 - Add Note of Developer \$300K Contribution										

BOND - Capital Asset Acquisition Special Obligation Bonds
 B.R. - Repayment of Capital Asset Acquisition Special Obligation Bonds
 CIGP - County Incentive Grant Program
 LRTP - Subject to Long Range Plan Amendment

PE Preliminary Engineering
 CST Construction
 CEI Construction Engineering Inspection
 COMB Combined Funding in Prior Years

Totals reflect expenditures based on latest budgetary information of anticipated revenues, and may differ from actual amounts received.

MIAMI-DADE TRANSPORTATION PLANNING ORGANIZATION
 TRANSPORTATION IMPROVEMENT PROGRAM
 DEPARTMENT OF TRANSPORTATION AND PUBLIC WORKS (DTPW) - MOBILITY IMPACT FEE (MIF)

Mobility Impact Fee Zone: ZONE C
MIF Funding Bucket: MIF Roadway

Municipalities: Unincorporated Miami-Dade, Doral, Hialeah, Hialeah Gardens, Medley, Miami, Miami Lakes, Miami Springs, Opa-Locka, Virginia Gardens



TPO Project No.	Facility/Project Name		Bicycle Accom	Type of Work	Project Cost (\$000s)	Prior Years' Funding (\$000s)	
	From /Location	To /Location	Length (miles)				
Agency Project No.	Detailed Project Description				L RTP Ref		
	Status	Remarks					

PW0001065	NW 102 Avenue			Roadway improvement				Funding (in \$000s)				
	NW 138 Street	NW 145 Place	0.5					Proposed		Tentative 3-Year Program		
0001065	Roadway improvements. Prior Years' Funding as follows: \$4,234,000 for CST.						Activity /Phase	2025 - 2026	2026 - 2027	2027 - 2028	2028 - 2029	2029 - 2030
	Construction completed		Joint Participation Agreement with City of Hialeah.					06-09	\$4,234	\$4,234		

PW000962	NW 107 Avenue			New 7 lanes				Funding (in \$000s)				
	NW 138 Street	NW 170 Street	2.0					Proposed		Tentative 3-Year Program		
000962							Activity /Phase	2025 - 2026	2026 - 2027	2027 - 2028	2028 - 2029	2029 - 2030
	Under design							07-48	\$30,591	\$30,591		

BOND - Capital Asset Acquisition Special Obligation Bonds
 B.R. - Repayment of Capital Asset Acquisition Special Obligation Bonds
 CIGP - County Incentive Grant Program
 LRTP - Subject to Long Range Plan Amendment

PE Preliminary Engineering
 CST Construction
 CEI Construction Engineering Inspection
 COMB Combined Funding in Prior Years

Totals reflect expenditures based on latest budgetary information of anticipated revenues, and may differ from actual amounts received.

MIAMI-DADE TRANSPORTATION PLANNING ORGANIZATION
 TRANSPORTATION IMPROVEMENT PROGRAM
 DEPARTMENT OF TRANSPORTATION AND PUBLIC WORKS (DTPW) - MOBILITY IMPACT FEE (MIF)

Mobility Impact Fee Zone: **ZONE C**
 MIF Funding Bucket: **MIF Roadway**

Municipalities: Unincorporated Miami-Dade, Doral, Hialeah, Hialeah Gardens, Medley, Miami, Miami Lakes, Miami Springs, Opa-Locka, Virginia Gardens



TPO Project No.	Facility/Project Name		Bicycle Accom	Type of Work	Project Cost (\$000s)	Prior Years' Funding (\$000s)						
	From /Location	To /Location	Length (miles)									
Agency Project No.	Detailed Project Description				L RTP Ref	Project Cost (\$000s)	Prior Years' Funding (\$000s)					
	Status	Remarks										

PW000651	NW 107 Avenue			New roadway			Funding (in \$000s)						
	NW 106 Street	NW 122 Street	0.0				Proposed		Tentative 3-Year Program				
651					07-48	\$19,930	\$2,500	Activity /Phase	2025 - 2026	2026 - 2027	2027 - 2028	2028 - 2029	2029 - 2030
			Includes PD&E flyover						PE	6,500	0	0	0
					CST	0	10,930	0	0	0			

PW000744	NW 58 Street		Other	Road reconstruction			Funding (in \$000s)						
	NW 97 Avenue	SR 826	2.0				Proposed		Tentative 3-Year Program				
744					06-09	\$21,349	\$21,349	Activity /Phase	2025 - 2026	2026 - 2027	2027 - 2028	2028 - 2029	2029 - 2030
	Under construction		On 11/7/2024 Fernando Mardones requested additional funding due to project costs increases. Added \$1.830 M per the request to Prior Years										

BOND - Capital Asset Acquisition Special Obligation Bonds
 B.R. - Repayment of Capital Asset Acquisition Special Obligation Bonds
 CIGP - County Incentive Grant Program
 L RTP - Subject to Long Range Plan Amendment

PE Preliminary Engineering
 CST Construction
 CEI Construction Engineering Inspection
 COMB Combined Funding in Prior Years

Totals reflect expenditures based on latest budgetary information of anticipated revenues, and may differ from actual amounts received.

MIAMI-DADE TRANSPORTATION PLANNING ORGANIZATION
 TRANSPORTATION IMPROVEMENT PROGRAM
 DEPARTMENT OF TRANSPORTATION AND PUBLIC WORKS (DTPW) - MOBILITY IMPACT FEE (MIF)

Mobility Impact Fee Zone: **ZONE C**
 MIF Funding Bucket: **MIF Roadway**

Municipalities: Unincorporated Miami-Dade, Doral, Hialeah, Hialeah Gardens, Medley, Miami, Miami Lakes, Miami Springs, Opa-Locka, Virginia Gardens



TPO Project No.	Facility/Project Name		Bicycle Accom	Type of Work	Project Cost (\$000s)	Prior Years' Funding (\$000s)						
	From /Location	To /Location	Length (miles)									
Agency Project No.	Detailed Project Description				L RTP Ref	Project Cost (\$000s)	Prior Years' Funding (\$000s)					
	Status	Remarks										

PW0001284	NW 170 Street		0.8	New 2 lanes				Funding (in \$000s)					
	NW 105 Avenue	NW 97 Avenue						Proposed	Tentative 3-Year Program				
0001284	New 2 lanes. Prior Years' Funding as follows: \$544,000 for PE, \$4,956,000 for CST.				06-09	\$5,500	\$5,500	Activity /Phase	2025 - 2026	2026 - 2027	2027 - 2028	2028 - 2029	2029 - 2030
	Under design												

PW0001207	NW 170 Street		0.2	New 2 lanes				Funding (in \$000s)					
	NW 97 Avenue	NW 95 Avenue						Proposed	Tentative 3-Year Program				
0001207	New 2 lanes. Prior Years' Funding as follows: \$2,733,000 for PE/CST.				06-09	\$7,733	\$5,083	Activity /Phase	2025 - 2026	2026 - 2027	2027 - 2028	2028 - 2029	2029 - 2030
	Under design												

BOND - Capital Asset Acquisition Special Obligation Bonds
 B.R. - Repayment of Capital Asset Acquisition Special Obligation Bonds
 CIGP - County Incentive Grant Program
 LRTP - Subject to Long Range Plan Amendment

PE Preliminary Engineering
 CST Construction
 CEI Construction Engineering Inspection
 COMB Combined Funding in Prior Years

Totals reflect expenditures based on latest budgetary information of anticipated revenues, and may differ from actual amounts received.

MIAMI-DADE TRANSPORTATION PLANNING ORGANIZATION
 TRANSPORTATION IMPROVEMENT PROGRAM
 DEPARTMENT OF TRANSPORTATION AND PUBLIC WORKS (DTPW) - MOBILITY IMPACT FEE (MIF)

Mobility Impact Fee Zone: **ZONE C**
 MIF Funding Bucket: **MIF Roadway**

Municipalities: Unincorporated Miami-Dade, Doral, Hialeah, Hialeah Gardens, Medley, Miami, Miami Lakes, Miami Springs, Opa-Locka, Virginia Gardens



TPO Project No.	Facility/Project Name		Bicycle Accom	Type of Work	Project Cost (\$000s)	Prior Years' Funding (\$000s)	
	From /Location	To /Location	Length (miles)				
Agency Project No.	Detailed Project Description			L RTP Ref			
	Status	Remarks					

PW0001175	Curtiss Parkway over Miami Canal		Bridge rehabilitation (#874130)			Funding (in \$000s)					
		0.0					Proposed		Tentative 3-Year Program		
0001175	Bridge rehabilitation. Prior Years' Funding as follows: \$3,148,000 for PE/CST.						2025 - 2026	2026 - 2027	2027 - 2028	2028 - 2029	2029 - 2030
		Subject to cost-benefit analysis.		06-09	\$3,148	\$3,148	Activity /Phase				

PW0001176	South Hook Square over Miami Canal		Bridge rehabilitation (#874129)			Funding (in \$000s)					
		0.0					Proposed		Tentative 3-Year Program		
0001176	Bridge rehabilitation. Prior Years' Funding as follows: \$3,785,000 for PE/CST.						2025 - 2026	2026 - 2027	2027 - 2028	2028 - 2029	2029 - 2030
		Subject to cost-benefit analysis.		06-09	\$3,785	\$3,785	Activity /Phase				

BOND - Capital Asset Acquisition Special Obligation Bonds
 B.R. - Repayment of Capital Asset Acquisition Special Obligation Bonds
 CIGP - County Incentive Grant Program
 LRTP - Subject to Long Range Plan Amendment

PE Preliminary Engineering
 CST Construction
 CEI Construction Engineering Inspection
 COMB Combined Funding in Prior Years

Totals reflect expenditures based on latest budgetary information of anticipated revenues, and may differ from actual amounts received.

MIAMI-DADE TRANSPORTATION PLANNING ORGANIZATION
 TRANSPORTATION IMPROVEMENT PROGRAM
 DEPARTMENT OF TRANSPORTATION AND PUBLIC WORKS (DTPW) - MOBILITY IMPACT FEE (MIF)

Mobility Impact Fee Zone: **ZONE C**
 MIF Funding Bucket: **MIF Roadway**

Municipalities: Unincorporated Miami-Dade, Doral, Hialeah, Hialeah Gardens, Medley, Miami, Miami Lakes, Miami Springs, Opa-Locka, Virginia Gardens



TPO Project No.	Facility/Project Name		Bicycle Accom	Type of Work	Project Cost (\$000s)	Prior Years' Funding (\$000s)	
	From /Location	To /Location	Length (miles)				
Agency Project No.	Detailed Project Description				L RTP Ref		
	Status	Remarks					

PW0001178	NW 74 Street over Miami Canal		0.0	Bridge rehabilitation (#874095)				Funding (in \$000s)				
0001178	Bridge rehabilitation. Prior Years' Funding as follows: \$1,090,000 for PE, \$8,300,000 for CST.						Activity /Phase	Proposed		Tentative 3-Year Program		
		Subject to cost-benefit analysis.	06-09	\$9,390				\$9,390	2025 - 2026	2026 - 2027	2027 - 2028	2028 - 2029

PW0001354	NW 32 Avenue over Little River Canal		0.0	Bridge Replacement (#874336)				Funding (in \$000s)				
0001354							Activity /Phase	Proposed		Tentative 3-Year Program		
		Includes LAP funding of \$3225	06-09	\$6,883				\$3,658	2025 - 2026	2026 - 2027	2027 - 2028	2028 - 2029

BOND - Capital Asset Acquisition Special Obligation Bonds
 B.R. - Repayment of Capital Asset Acquisition Special Obligation Bonds
 CIGP - County Incentive Grant Program
 LRTP - Subject to Long Range Plan Amendment

PE Preliminary Engineering
 CST Construction
 CEI Construction Engineering Inspection
 COMB Combined Funding in Prior Years

Totals reflect expenditures based on latest budgetary information of anticipated revenues, and may differ from actual amounts received.

MIAMI-DADE TRANSPORTATION PLANNING ORGANIZATION
 TRANSPORTATION IMPROVEMENT PROGRAM
 DEPARTMENT OF TRANSPORTATION AND PUBLIC WORKS (DTPW) - MOBILITY IMPACT FEE (MIF)

Mobility Impact Fee Zone: **ZONE C**
 MIF Funding Bucket: **MIF Roadway**

Municipalities: Unincorporated Miami-Dade, Doral, Hialeah, Hialeah Gardens, Medley, Miami, Miami Lakes, Miami Springs, Opa-Locka, Virginia Gardens



TPO Project No.	Facility/Project Name		Bicycle Accom	Type of Work	Project Cost (\$000s)	Prior Years' Funding (\$000s)	
	From /Location	To /Location	Length (miles)				
Agency Project No.	Detailed Project Description				L RTP Ref		
	Status	Remarks					

PW0001179	NW 67 Avenue and C-8 Canal			Bridge rehabilitation (#874360)				Funding (in \$000s)				
			0.0									
0001179	Bridge rehabilitation.				\$560	\$560	Activity /Phase	Proposed		Tentative 3-Year Program		
	Subject to cost-benefit analysis.							06-09	2025 - 2026	2026 - 2027	2027 - 2028	2028 - 2029

PW0001493	Douglas Road Extension			Resurfacing				Funding (in \$000s)				
	NW 42 Avenue NW 119 Street		1.4									
0001493					\$350	\$350	Activity /Phase	Proposed		Tentative 3-Year Program		
								06-09	2025 - 2026	2026 - 2027	2027 - 2028	2028 - 2029

BOND - Capital Asset Acquisition Special Obligation Bonds
 B.R. - Repayment of Capital Asset Acquisition Special Obligation Bonds
 CIGP - County Incentive Grant Program
 LRTP - Subject to Long Range Plan Amendment

PE Preliminary Engineering
 CST Construction
 CEI Construction Engineering Inspection
 COMB Combined Funding in Prior Years

Totals reflect expenditures based on latest budgetary information of anticipated revenues, and may differ from actual amounts received.

MIAMI-DADE TRANSPORTATION PLANNING ORGANIZATION
 TRANSPORTATION IMPROVEMENT PROGRAM
 DEPARTMENT OF TRANSPORTATION AND PUBLIC WORKS (DTPW) - MOBILITY IMPACT FEE (MIF)

Mobility Impact Fee Zone: **ZONE C**
 MIF Funding Bucket: **MIF Roadway**

Municipalities: Unincorporated Miami-Dade, Doral, Hialeah, Hialeah Gardens, Medley, Miami, Miami Lakes, Miami Springs, Opa-Locka, Virginia Gardens



TPO Project No.	Facility/Project Name		Bicycle Accom	Type of Work	Project Cost (\$000s)	Prior Years' Funding (\$000s)						
	From /Location	To /Location	Length (miles)									
Agency Project No.	Detailed Project Description				L RTP Ref	Project Cost (\$000s)	Prior Years' Funding (\$000s)					
	Status	Remarks										

PW0001450	NW 22 Avenue			Resurfacing			Funding (in \$000s)						
	NW 62 Street	NW 103 Street	2.5				Proposed		Tentative 3-Year Program				
0001450					06-09	\$2,844	\$2,844	Activity /Phase	2025 - 2026	2026 - 2027	2027 - 2028	2028 - 2029	2029 - 2030
	Need to Coordinate with Bike/Ped projects												

PW0001494	NW 67 Avenue			Resurfacing			Funding (in \$000s)						
	NW 167 Street	NW 202 Street	2.3				Proposed		Tentative 3-Year Program				
0001494					06-09	\$1,575	\$975	Activity /Phase	2025 - 2026	2026 - 2027	2027 - 2028	2028 - 2029	2029 - 2030
								CST	600	0	0	0	0

BOND - Capital Asset Acquisition Special Obligation Bonds
 B.R. - Repayment of Capital Asset Acquisition Special Obligation Bonds
 CIGP - County Incentive Grant Program
 LRTP - Subject to Long Range Plan Amendment

PE Preliminary Engineering
 CST Construction
 CEI Construction Engineering Inspection
 COMB Combined Funding in Prior Years

Totals reflect expenditures based on latest budgetary information of anticipated revenues, and may differ from actual amounts received.

MIAMI-DADE TRANSPORTATION PLANNING ORGANIZATION
 TRANSPORTATION IMPROVEMENT PROGRAM
 DEPARTMENT OF TRANSPORTATION AND PUBLIC WORKS (DTPW) - MOBILITY IMPACT FEE (MIF)

Mobility Impact Fee Zone: **ZONE C**
 MIF Funding Bucket: **MIF Roadway**

Municipalities: Unincorporated Miami-Dade, Doral, Hialeah, Hialeah Gardens, Medley, Miami, Miami Lakes, Miami Springs, Opa-Locka, Virginia Gardens



TPO Project No.	Facility/Project Name		Bicycle Accom	Type of Work	Project Cost (\$000s)	Prior Years' Funding (\$000s)						
	From /Location	To /Location	Length (miles)									
Agency Project No.	Detailed Project Description				L RTP Ref	Project Cost (\$000s)	Prior Years' Funding (\$000s)					
	Status	Remarks										

PW0001495	NW 87 Avenue		1.0	Resurfacing	06-09	\$875	\$875	Activity /Phase	Funding (in \$000s)				
	NW 58 Street	NW 74 Street							Proposed		Tentative 3-Year Program		
0001495								2025 - 2026	2026 - 2027	2027 - 2028	2028 - 2029	2029 - 2030	

PW0001496	NW 107 Avenue		0.5	Resurfacing	06-09	\$350	\$225	Activity /Phase	Funding (in \$000s)				
	NW 122 Street	Okeechobee Road							Proposed		Tentative 3-Year Program		
0001496								2025 - 2026	2026 - 2027	2027 - 2028	2028 - 2029	2029 - 2030	
								CST	125	0	0	0	0

BOND - Capital Asset Acquisition Special Obligation Bonds
 B.R. - Repayment of Capital Asset Acquisition Special Obligation Bonds
 CIGP - County Incentive Grant Program
 LRTP - Subject to Long Range Plan Amendment

PE Preliminary Engineering
 CST Construction
 CEI Construction Engineering Inspection
 COMB Combined Funding in Prior Years

Totals reflect expenditures based on latest budgetary information of anticipated revenues, and may differ from actual amounts received.

MIAMI-DADE TRANSPORTATION PLANNING ORGANIZATION
 TRANSPORTATION IMPROVEMENT PROGRAM
 DEPARTMENT OF TRANSPORTATION AND PUBLIC WORKS (DTPW) - MOBILITY IMPACT FEE (MIF)

Mobility Impact Fee Zone: **ZONE C**
 MIF Funding Bucket: **MIF Roadway**

Municipalities: *Unincorporated Miami-Dade, Doral, Hialeah, Hialeah Gardens, Medley, Miami, Miami Lakes, Miami Springs, Opa-Locka, Virginia Gardens*



TPO Project No.	Facility/Project Name		Bicycle Accom	Type of Work	Project Cost (\$000s)	Prior Years' Funding (\$000s)	
	From /Location	To /Location	Length (miles)				
Agency Project No.	Detailed Project Description				L RTP Ref		
	Status	Remarks					

PW0001497	NW 107 Avenue		1.0	Resurfacing	06-09	\$350	\$250	Activity /Phase	Funding (in \$000s)				
	NW 90 Street	NW 106 Street							Proposed		Tentative 3-Year Program		
0001497								2025 - 2026	2026 - 2027	2027 - 2028	2028 - 2029	2029 - 2030	
								CST	100	0	0	0	0

PW0001498	NW 46 Street		1.0	Resurfacing	06-09	\$535	\$535	Activity /Phase	Funding (in \$000s)				
	NW 27 Avenue	NW 17 Avenue							Proposed		Tentative 3-Year Program		
0001498								2025 - 2026	2026 - 2027	2027 - 2028	2028 - 2029	2029 - 2030	

BOND - Capital Asset Acquisition Special Obligation Bonds
 B.R. - Repayment of Capital Asset Acquisition Special Obligation Bonds
 CIGP - County Incentive Grant Program
 LRTP - Subject to Long Range Plan Amendment

PE Preliminary Engineering
 CST Construction
 CEI Construction Engineering Inspection
 COMB Combined Funding in Prior Years

Totals reflect expenditures based on latest budgetary information of anticipated revenues, and may differ from actual amounts received.

MIAMI-DADE TRANSPORTATION PLANNING ORGANIZATION
 TRANSPORTATION IMPROVEMENT PROGRAM
 DEPARTMENT OF TRANSPORTATION AND PUBLIC WORKS (DTPW) - MOBILITY IMPACT FEE (MIF)

Mobility Impact Fee Zone: **ZONE C**
 MIF Funding Bucket: **MIF Roadway**

Municipalities: Unincorporated Miami-Dade, Doral, Hialeah, Hialeah Gardens, Medley, Miami, Miami Lakes, Miami Springs, Opa-Locka, Virginia Gardens



TPO Project No.	Facility/Project Name		Bicycle Accom	Type of Work	Project Cost (\$000s)	Prior Years' Funding (\$000s)	
	From /Location	To /Location	Length (miles)				
Agency Project No.	Detailed Project Description				L RTP Ref		
	Status		Remarks				

PW0001499	NW 58 Street			Resurfacing			Funding (in \$000s)						
	NW 117 Avenue	NW 107 Avenue	1.0				Proposed		Tentative 3-Year Program				
0001499					06-09	\$700	\$400	Activity /Phase	2025 - 2026	2026 - 2027	2027 - 2028	2028 - 2029	2029 - 2030
CST								300	0	0	0	0	

PW0001500	NW 58 Street			Resurfacing			Funding (in \$000s)						
	NW 74 Avenue	NW 72 Avenue	0.3				Proposed		Tentative 3-Year Program				
0001500					06-09	\$225	\$150	Activity /Phase	2025 - 2026	2026 - 2027	2027 - 2028	2028 - 2029	2029 - 2030
CST								75	0	0	0	0	

BOND - Capital Asset Acquisition Special Obligation Bonds
 B.R. - Repayment of Capital Asset Acquisition Special Obligation Bonds
 CIGP - County Incentive Grant Program
 LRTP - Subject to Long Range Plan Amendment

PE Preliminary Engineering
 CST Construction
 CEI Construction Engineering Inspection
 COMB Combined Funding in Prior Years

Totals reflect expenditures based on latest budgetary information of anticipated revenues, and may differ from actual amounts received.

MIAMI-DADE TRANSPORTATION PLANNING ORGANIZATION
 TRANSPORTATION IMPROVEMENT PROGRAM
 DEPARTMENT OF TRANSPORTATION AND PUBLIC WORKS (DTPW) - MOBILITY IMPACT FEE (MIF)

Mobility Impact Fee Zone: **ZONE C**
 MIF Funding Bucket: **MIF Roadway**

Municipalities: Unincorporated Miami-Dade, Doral, Hialeah, Hialeah Gardens, Medley, Miami, Miami Lakes, Miami Springs, Opa-Locka, Virginia Gardens



TPO Project No.	Facility/Project Name		Bicycle Accom	Type of Work	Project Cost (\$000s)	Prior Years' Funding (\$000s)					
	From /Location	To /Location	Length (miles)								
Agency Project No.	Detailed Project Description				L RTP Ref						
	Status	Remarks									

PW0001501	NW 74 Street		0.5	Resurfacing				Funding (in \$000s)					
	NW 72 Avenue	NW South River Drive						Proposed	Tentative 3-Year Program				
0001501					06-09	\$438	\$313	Activity /Phase	2025 - 2026	2026 - 2027	2027 - 2028	2028 - 2029	2029 - 2030
									CST	125	0	0	0

PW0001330	NW 106 Street/NW 116 Way/Beacon Station		0.2	Resurfacing				Funding (in \$000s)					
	NW 107 Avenue	NW S River Drive						Proposed	Tentative 3-Year Program				
0001330	Resurfacing.				06-09	\$950	\$950	Activity /Phase	2025 - 2026	2026 - 2027	2027 - 2028	2028 - 2029	2029 - 2030

BOND - Capital Asset Acquisition Special Obligation Bonds
 B.R. - Repayment of Capital Asset Acquisition Special Obligation Bonds
 CIGP - County Incentive Grant Program
 LRTP - Subject to Long Range Plan Amendment

PE Preliminary Engineering
 CST Construction
 CEI Construction Engineering Inspection
 COMB Combined Funding in Prior Years

Totals reflect expenditures based on latest budgetary information of anticipated revenues, and may differ from actual amounts received.

MIAMI-DADE TRANSPORTATION PLANNING ORGANIZATION
 TRANSPORTATION IMPROVEMENT PROGRAM
 DEPARTMENT OF TRANSPORTATION AND PUBLIC WORKS (DTPW) - MOBILITY IMPACT FEE (MIF)

Mobility Impact Fee Zone: **ZONE C**
 MIF Funding Bucket: **MIF Roadway**

Municipalities: Unincorporated Miami-Dade, Doral, Hialeah, Hialeah Gardens, Medley, Miami, Miami Lakes, Miami Springs, Opa-Locka, Virginia Gardens



TPO Project No.	Facility/Project Name		Bicycle Accom	Type of Work	Project Cost (\$000s)	Prior Years' Funding (\$000s)	
	From /Location	To /Location	Length (miles)				
Agency Project No.	Detailed Project Description			L RTP Ref			
	Status	Remarks					

PW0001503	NW 106 Terrace/NW 106 Street			Resurfacing				Funding (in \$000s)				
	NW 116 Way	NW South River Drive	1.2					Proposed		Tentative 3-Year Program		
0001503						Activity /Phase	2025 - 2026	2026 - 2027	2027 - 2028	2028 - 2029	2029 - 2030	

PW0001240	NW 32 Avenue and NW 95 Street			Intersection improvement				Funding (in \$000s)				
			0.0					Proposed		Tentative 3-Year Program		
0001240	Intersection improvement.					Activity /Phase	2025 - 2026	2026 - 2027	2027 - 2028	2028 - 2029	2029 - 2030	
		Under construction										

BOND - Capital Asset Acquisition Special Obligation Bonds
 B.R. - Repayment of Capital Asset Acquisition Special Obligation Bonds
 CIGP - County Incentive Grant Program
 LRTP - Subject to Long Range Plan Amendment

PE Preliminary Engineering
 CST Construction
 CEI Construction Engineering Inspection
 COMB Combined Funding in Prior Years

Totals reflect expenditures based on latest budgetary information of anticipated revenues, and may differ from actual amounts received.

MIAMI-DADE TRANSPORTATION PLANNING ORGANIZATION
 TRANSPORTATION IMPROVEMENT PROGRAM
 DEPARTMENT OF TRANSPORTATION AND PUBLIC WORKS (DTPW) - MOBILITY IMPACT FEE (MIF)

Mobility Impact Fee Zone: **ZONE C**
 MIF Funding Bucket: **MIF Roadway**

Municipalities: *Unincorporated Miami-Dade, Doral, Hialeah, Hialeah Gardens, Medley, Miami, Miami Lakes, Miami Springs, Opa-Locka, Virginia Gardens*



TPO Project No.	Facility/Project Name		Bicycle Accom	Type of Work	Project Cost (\$000s)	Prior Years' Funding (\$000s)	
	From /Location	To /Location	Length (miles)				
Agency Project No.	Detailed Project Description				L RTP Ref		
	Status	Remarks					

PW0001352	Hialeah Gardens Boulevard and W 80 Street		Traffic signal				Funding (in \$000s)					
		0.0										
0001352	Traffic signal.						Proposed		Tentative 3-Year Program			
	Under design						06-09	\$303	\$303	Activity /Phase	2025 - 2026	2026 - 2027

PW0001397	W 16 Avenue and W 76 Street		Traffic signal				Funding (in \$000s)					
		0.0										
0001397	Traffic signal.						Proposed		Tentative 3-Year Program			
	Under design						06-09	\$939	\$939	Activity /Phase	2025 - 2026	2026 - 2027

BOND - Capital Asset Acquisition Special Obligation Bonds
 B.R. - Repayment of Capital Asset Acquisition Special Obligation Bonds
 CIGP - County Incentive Grant Program
 LRTP - Subject to Long Range Plan Amendment

PE Preliminary Engineering
 CST Construction
 CEI Construction Engineering Inspection
 COMB Combined Funding in Prior Years

Totals reflect expenditures based on latest budgetary information of anticipated revenues, and may differ from actual amounts received.

MIAMI-DADE TRANSPORTATION PLANNING ORGANIZATION
 TRANSPORTATION IMPROVEMENT PROGRAM
 DEPARTMENT OF TRANSPORTATION AND PUBLIC WORKS (DTPW) - MOBILITY IMPACT FEE (MIF)

Mobility Impact Fee Zone: ZONE C
MIF Funding Bucket: MIF Roadway

Municipalities: Unincorporated Miami-Dade, Doral, Hialeah, Hialeah Gardens, Medley, Miami, Miami Lakes, Miami Springs, Opa-Locka, Virginia Gardens



TPO Project No.	Facility/Project Name		Bicycle Accom	Type of Work	Project Cost (\$000s)	Prior Years' Funding (\$000s)	
	From /Location	To /Location	Length (miles)				
Agency Project No.	Detailed Project Description				L RTP Ref		
	Status	Remarks					

PW0001342	NW 82 Avenue and NW 154 Street	0.0	Traffic signal				Funding (in \$000s)					
0001342	Traffic signal.						Proposed		Tentative 3-Year Program			
	Under design			06-09	\$249	\$249	Activity /Phase	2025 - 2026	2026 - 2027	2027 - 2028	2028 - 2029	2029 - 2030

PW2022004	NW 97 Avenue and NW 154 Street	0.0	Traffic signal				Funding (in \$000s)					
2022004	Traffic signal.						Proposed		Tentative 3-Year Program			
	Under design		Additional funding by others.	06-09	\$549	\$549	Activity /Phase	2025 - 2026	2026 - 2027	2027 - 2028	2028 - 2029	2029 - 2030

BOND - Capital Asset Acquisition Special Obligation Bonds
 B.R. - Repayment of Capital Asset Acquisition Special Obligation Bonds
 CIGP - County Incentive Grant Program
 LRTP - Subject to Long Range Plan Amendment

PE Preliminary Engineering
 CST Construction
 CEI Construction Engineering Inspection
 COMB Combined Funding in Prior Years

Totals reflect expenditures based on latest budgetary information of anticipated revenues, and may differ from actual amounts received.

MIAMI-DADE TRANSPORTATION PLANNING ORGANIZATION
 TRANSPORTATION IMPROVEMENT PROGRAM
 DEPARTMENT OF TRANSPORTATION AND PUBLIC WORKS (DTPW) - MOBILITY IMPACT FEE (MIF)

Mobility Impact Fee Zone: **ZONE C**
 MIF Funding Bucket: **MIF Roadway**

Municipalities: *Unincorporated Miami-Dade, Doral, Hialeah, Hialeah Gardens, Medley, Miami, Miami Lakes, Miami Springs, Opa-Locka, Virginia Gardens*



TPO Project No.	Facility/Project Name		Bicycle Accom	Type of Work	Project Cost (\$000s)	Prior Years' Funding (\$000s)	
	From /Location	To /Location	Length (miles)				
Agency Project No.	Detailed Project Description				L RTP Ref		
	Status	Remarks					

PW0001307	NW 107 Avenue and NW 50 Street		0.0	Traffic signal			Funding (in \$000s)					
0001307	Traffic signal.						Proposed		Tentative 3-Year Program			
	Under design						06-09	\$615	\$615	Activity /Phase	2025 - 2026	2026 - 2027

PW0001294	NW 154 Street and NW 79 Court		0.0	Traffic signal			Funding (in \$000s)					
0001294	Traffic signal.						Proposed		Tentative 3-Year Program			
	Under construction						06-09	\$370	\$370	Activity /Phase	2025 - 2026	2026 - 2027

BOND - Capital Asset Acquisition Special Obligation Bonds
 B.R. - Repayment of Capital Asset Acquisition Special Obligation Bonds
 CIGP - County Incentive Grant Program
 LRTP - Subject to Long Range Plan Amendment

PE Preliminary Engineering
 CST Construction
 CEI Construction Engineering Inspection
 COMB Combined Funding in Prior Years

Totals reflect expenditures based on latest budgetary information of anticipated revenues, and may differ from actual amounts received.

MIAMI-DADE TRANSPORTATION PLANNING ORGANIZATION
 TRANSPORTATION IMPROVEMENT PROGRAM
 DEPARTMENT OF TRANSPORTATION AND PUBLIC WORKS (DTPW) - MOBILITY IMPACT FEE (MIF)

Mobility Impact Fee Zone: **ZONE C**
 MIF Funding Bucket: **MIF Roadway**

Municipalities: *Unincorporated Miami-Dade, Doral, Hialeah, Hialeah Gardens, Medley, Miami, Miami Lakes, Miami Springs, Opa-Locka, Virginia Gardens*



TPO Project No.	Facility/Project Name		Bicycle Accom	Type of Work	Project Cost (\$000s)	Prior Years' Funding (\$000s)	
	From /Location	To /Location	Length (miles)				
Agency Project No.	Detailed Project Description			L RTP Ref			
	Status	Remarks					

PW0001351	NW 170 Street and NW 89 Avenue		Traffic signal				Funding (in \$000s)				
		0.0						Proposed		Tentative 3-Year Program	
0001351	Traffic signal.						2025 - 2026	2026 - 2027	2027 - 2028	2028 - 2029	2029 - 2030
	Under design			06-09	\$789	\$789	Activity /Phase				

PW0001412	Mast Arm Upgrades		Mast arm upgrades				Funding (in \$000s)				
		0.0						Proposed		Tentative 3-Year Program	
0001412	Mast arm upgrades.						2025 - 2026	2026 - 2027	2027 - 2028	2028 - 2029	2029 - 2030
	As per Yanek's email on 4-17-2024. The Mastarm Needs for the 5 year program is \$3,068M. Team left prior years amounts in case of cost over runs			06-09	\$3,836	\$3,836	Activity /Phase				

BOND - Capital Asset Acquisition Special Obligation Bonds
 B.R. - Repayment of Capital Asset Acquisition Special Obligation Bonds
 CIGP - County Incentive Grant Program
 LRTP - Subject to Long Range Plan Amendment

PE Preliminary Engineering
 CST Construction
 CEI Construction Engineering Inspection
 COMB Combined Funding in Prior Years

Totals reflect expenditures based on latest budgetary information of anticipated revenues, and may differ from actual amounts received.

MIAMI-DADE TRANSPORTATION PLANNING ORGANIZATION
 TRANSPORTATION IMPROVEMENT PROGRAM
 DEPARTMENT OF TRANSPORTATION AND PUBLIC WORKS (DTPW) - MOBILITY IMPACT FEE (MIF)

Mobility Impact Fee Zone: **ZONE C**
 MIF Funding Bucket: **MIF Roadway**

Municipalities: *Unincorporated Miami-Dade, Doral, Hialeah, Hialeah Gardens, Medley, Miami, Miami Lakes, Miami Springs, Opa-Locka, Virginia Gardens*



TPO Project No.	Facility/Project Name		Bicycle Accom	Type of Work	Project Cost (\$000s)	Prior Years' Funding (\$000s)	
	From /Location	To /Location	Length (miles)				
Agency Project No.	Detailed Project Description				L RTP Ref		
	Status	Remarks					

PW0001417	Advanced Traffic Management System		ATMS				Funding (in \$000s)					
		0.0					Proposed		Tentative 3-Year Program			
0001417	ATMS.						2025 - 2026	2026 - 2027	2027 - 2028	2028 - 2029	2029 - 2030	
				06-09	\$43,590	\$38,183	Activity /Phase					
							PE/CST	4,247	1,088	72	0	0

PW0001422	Asset Collection and Evaluation Program		Data Collection				Funding (in \$000s)				
		0.0					Proposed		Tentative 3-Year Program		
0001422	Data collection.						2025 - 2026	2026 - 2027	2027 - 2028	2028 - 2029	2029 - 2030
	Establish a baseline of countywide roadways and their characteristics elements to help prioritize the future expenditure of funds based on conditions assessment.										
				06-09	\$1,629	\$1,629	Activity /Phase				

BOND - Capital Asset Acquisition Special Obligation Bonds
 B.R. - Repayment of Capital Asset Acquisition Special Obligation Bonds
 CIGP - County Incentive Grant Program
 LRTP - Subject to Long Range Plan Amendment

PE Preliminary Engineering
 CST Construction
 CEI Construction Engineering Inspection
 COMB Combined Funding in Prior Years

Totals reflect expenditures based on latest budgetary information of anticipated revenues, and may differ from actual amounts received.

MIAMI-DADE TRANSPORTATION PLANNING ORGANIZATION
 TRANSPORTATION IMPROVEMENT PROGRAM
 DEPARTMENT OF TRANSPORTATION AND PUBLIC WORKS (DTPW) - MOBILITY IMPACT FEE (MIF)

Mobility Impact Fee Zone: **ZONE C**
 MIF Funding Bucket: **MIF Roadway**

Municipalities: Unincorporated Miami-Dade, Doral, Hialeah, Hialeah Gardens, Medley, Miami, Miami Lakes, Miami Springs, Opa-Locka, Virginia Gardens



TPO Project No.	Facility/Project Name		Bicycle Accom	Type of Work	Project Cost (\$000s)	Prior Years' Funding (\$000s)
	From /Location	To /Location	Length (miles)			
Agency Project No.	Detailed Project Description			L RTP Ref	Project Cost (\$000s)	Prior Years' Funding (\$000s)
	Status	Remarks				

PW0001427	Engineering Administration	0.0	Administration				Funding (in \$000s)					
0001427	Engineering administration.						Proposed		Tentative 3-Year Program			
				06-09	\$0	\$0	Activity /Phase	2025 - 2026	2026 - 2027	2027 - 2028	2028 - 2029	2029 - 2030
							ADM	150	150	150	150	150

PW0001432	Continuing Program Projects	0.0					Funding (in \$000s)					
0001432	Resurfacing, T.O.P.I.C.S., Traffic Control Devices, Bridges.						Proposed		Tentative 3-Year Program			
				06-09			Activity /Phase	2025 - 2026	2026 - 2027	2027 - 2028	2028 - 2029	2029 - 2030
							PE/CST	1,770	7,084	19,879	19,951	19,951

BOND - Capital Asset Acquisition Special Obligation Bonds
 B.R. - Repayment of Capital Asset Acquisition Special Obligation Bonds
 CIGP - County Incentive Grant Program
 LRTP - Subject to Long Range Plan Amendment


PE Preliminary Engineering
 CST Construction
 CEI Construction Engineering Inspection
 COMB Combined Funding in Prior Years

Totals reflect expenditures based on latest budgetary information of anticipated revenues, and may differ from actual amounts received.

MIAMI-DADE TRANSPORTATION PLANNING ORGANIZATION
 TRANSPORTATION IMPROVEMENT PROGRAM
 DEPARTMENT OF TRANSPORTATION AND PUBLIC WORKS (DTPW) - MOBILITY IMPACT FEE (MIF)

Mobility Impact Fee Zone: **ZONE C**
 MIF Funding Bucket: **MIF Roadway**

Municipalities: *Unincorporated Miami-Dade, Doral, Hialeah, Hialeah Gardens, Medley, Miami, Miami Lakes, Miami Springs, Opa-Locka, Virginia Gardens*

TPO Project No.	Facility/Project Name		Bicycle Accom	Type of Work	Project Cost (\$000s)	Prior Years' Funding (\$000s)	
	From /Location	To /Location	Length (miles)				
Agency Project No.	Detailed Project Description				L RTP Ref		
	Status	Remarks					

PW0001437	Right-of-Way	0.0	Right-of-Way acquisition for construction projects			Funding (in \$000s)				
0001437	Right-of-way administration.			06-09	Activity /Phase	Proposed		Tentative 3-Year Program		
	Right-of-Way acquisition for construction projects. Documenting, securing and preserving public rights-of-way.					2025 - 2026	2026 - 2027	2027 - 2028	2028 - 2029	2029 - 2030
						200	200	200	200	200
ROW						200	200	200	200	200

Yearly Totals	20,201	20,301	20,301	20,301	20,301
5 Year TIP District Total				\$101,405	

BOND - Capital Asset Acquisition Special Obligation Bonds
 B.R. - Repayment of Capital Asset Acquisition Special Obligation Bonds
 CIGP - County Incentive Grant Program
 LRTP - Subject to Long Range Plan Amendment

PE Preliminary Engineering
 CST Construction
 CEI Construction Engineering Inspection
 COMB Combined Funding in Prior Years

Totals reflect expenditures based on latest budgetary information of anticipated revenues, and may differ from actual amounts received.

MIAMI-DADE TRANSPORTATION PLANNING ORGANIZATION
 TRANSPORTATION IMPROVEMENT PROGRAM
 DEPARTMENT OF TRANSPORTATION AND PUBLIC WORKS (DTPW) - MOBILITY IMPACT FEE (MIF)

Mobility Impact Fee Zone: **ZONE C**
 MIF Funding Bucket: **MIF Transit**

Municipalities: Unincorporated Miami-Dade, Doral, Hialeah, Hialeah Gardens, Medley, Miami, Miami Lakes, Miami Springs, Opa-Locka, Virginia Gardens



TPO Project No.	Facility/Project Name		Bicycle Accom	Type of Work	Project Cost (\$000s)	Prior Years' Funding (\$000s)
	From /Location	To /Location	Length (miles)			
Agency Project No.	Detailed Project Description			L RTP Ref	Project Cost (\$000s)	Prior Years' Funding (\$000s)
	Status	Remarks				

PWMIFCTA 0031	Continuing Program Projects		MIF Transit projects	06-09	\$0	\$0	Activity /Phase	Funding (in \$000s)						
		0.0									Proposed		Tentative 3-Year Program	
MIFCTA003 1								2025 - 2026	2026 - 2027	2027 - 2028	2028 - 2029	2029 - 2030		
								PE/CST	894	1,356	1,356	1,356	1,356	

PWMIFCTR NST0001	Passenger Capacity Improvements at Bus Stops		Bus Stop Signs Rebranding Project		\$462	\$462	Activity /Phase	Funding (in \$000s)						
		0.0												
MIFCTRNS T0001								2025 - 2026	2026 - 2027	2027 - 2028	2028 - 2029	2029 - 2030		
								CST	0	0	0	0	0	

- BOND - Capital Asset Acquisition Special Obligation Bonds
- B.R. - Repayment of Capital Asset Acquisition Special Obligation Bonds
- CIGP - County Incentive Grant Program
- L RTP - Subject to Long Range Plan Amendment


- PE Preliminary Engineering
- CST Construction
- CEI Construction Engineering Inspection
- COMB Combined Funding in Prior Years

Totals reflect expenditures based on latest budgetary information of anticipated revenues, and may differ from actual amounts received.

MIAMI-DADE TRANSPORTATION PLANNING ORGANIZATION
 TRANSPORTATION IMPROVEMENT PROGRAM
 DEPARTMENT OF TRANSPORTATION AND PUBLIC WORKS (DTPW) - MOBILITY IMPACT FEE (MIF)

Mobility Impact Fee Zone: **ZONE C**
 MIF Funding Bucket: **MIF Transit**

Municipalities: Unincorporated Miami-Dade, Doral, Hialeah, Hialeah Gardens, Medley, Miami, Miami Lakes, Miami Springs, Opa-Locka, Virginia Gardens

TPO Project No.	Facility/Project Name		Bicycle Accom	Type of Work	Project Cost (\$000s)	Prior Years' Funding (\$000s)	
	From /Location	To /Location	Length (miles)				
Agency Project No.	Detailed Project Description				L RTP Ref		
	Status		Remarks				

PWMIFCTR NST0003	FIFA Transit Capacity Improvements	0.0	Transit Capacity improvements	Project Cost (\$000s)	Prior Years' Funding (\$000s)	Activity /Phase	Funding (in \$000s)				
										Proposed	
MIFCTRNS T0003	First and Last Mile Connections to Transit Hubs (Miami Gardens/Earlington Heights Area)						2025 - 2026	2026 - 2027	2027 - 2028	2028 - 2029	2029 - 2030
				\$5,000	\$5,000		0	0	0	0	0
PE/CST							0	0	0	0	0

Yearly Totals	894	1,356	1,356	1,356	1,356
5 Year TIP District Total					\$6,318

BOND - Capital Asset Acquisition Special Obligation Bonds
 B.R. - Repayment of Capital Asset Acquisition Special Obligation Bonds
 CIGP - County Incentive Grant Program
 LRTP - Subject to Long Range Plan Amendment

PE Preliminary Engineering
 CST Construction
 CEI Construction Engineering Inspection
 COMB Combined Funding in Prior Years

Totals reflect expenditures based on latest budgetary information of anticipated revenues, and may differ from actual amounts received.

MIAMI-DADE TRANSPORTATION PLANNING ORGANIZATION
 TRANSPORTATION IMPROVEMENT PROGRAM
 DEPARTMENT OF TRANSPORTATION AND PUBLIC WORKS (DTPW) - MOBILITY IMPACT FEE (MIF)

Mobility Impact Fee Zone:
MIF Funding Bucket:

Municipalities:

TPO Project No.	Facility/Project Name		Bicycle Accom	Type of Work	Project Cost (\$000s)	Prior Years' Funding (\$000s)
	From /Location	To /Location	Length (miles)			
Agency Project No.	Detailed Project Description			L RTP Ref	Project Cost (\$000s)	Prior Years' Funding (\$000s)
	Status	Remarks				



Yearly Totals	22,756	23,318	23,318	23,318	23,318
5 Year TIP District Total				\$116,028	

DRAFT

BOND - Capital Asset Acquisition Special Obligation Bonds
 B.R. - Repayment of Capital Asset Acquisition Special Obligation Bonds
 CIGP - County Incentive Grant Program
 LRTP - Subject to Long Range Plan Amendment

PE Preliminary Engineering
 CST Construction
 CEI Construction Engineering Inspection
 COMB Combined Funding in Prior Years

Totals reflect expenditures based on latest budgetary information of anticipated revenues, and may differ from actual amounts received.

MIAMI-DADE TRANSPORTATION PLANNING ORGANIZATION
 TRANSPORTATION IMPROVEMENT PROGRAM
 DEPARTMENT OF TRANSPORTATION AND PUBLIC WORKS (DTPW) - MOBILITY IMPACT FEE (MIF)

Mobility Impact Fee Zone: **ZONE D**
 MIF Funding Bucket: **MIF Bike/Ped**

Municipalities: Unincorporated Miami-Dade, Coral Gables, Doral, Miami, Miami Springs, Sweetwater, West Miami



TPO Project No.	Facility/Project Name		Bicycle Accom	Type of Work	Project Cost (\$000s)	Prior Years' Funding (\$000s)	
	From /Location	To /Location	Length (miles)				
Agency Project No.	Detailed Project Description				L RTP Ref		
	Status	Remarks					

PWMIFDBP 0031	West Flagler Street and W 108 Avenue		0.0	Intersection improvement				Funding (in \$000s)					
								Proposed		Tentative 3-Year Program			
MIFDBP003 1					06-09	\$852	\$171	Activity /Phase	2025 - 2026	2026 - 2027	2027 - 2028	2028 - 2029	2029 - 2030
Project Cost = \$851,500; Federal Share is \$681,200; County Share = \$170,300												0	0
								PE/CST	0	0	0	0	0

PWMIFDBP 0032	West Flagler Street and W 112 Avenue		0.0	Signal improvement				Funding (in \$000s)					
								Proposed		Tentative 3-Year Program			
MIFDBP003 2					06-09	\$66	\$14	Activity /Phase	2025 - 2026	2026 - 2027	2027 - 2028	2028 - 2029	2029 - 2030
Total Project Cost is \$65,500; Federal Share is \$52,400 and County Share is \$13,100												0	0
								PE/CST	0	0	0	0	0

BOND - Capital Asset Acquisition Special Obligation Bonds
 B.R. - Repayment of Capital Asset Acquisition Special Obligation Bonds
 CIGP - County Incentive Grant Program
 LRTP - Subject to Long Range Plan Amendment

PE Preliminary Engineering
 CST Construction
 CEI Construction Engineering Inspection
 COMB Combined Funding in Prior Years

Totals reflect expenditures based on latest budgetary information of anticipated revenues, and may differ from actual amounts received.

MIAMI-DADE TRANSPORTATION PLANNING ORGANIZATION
 TRANSPORTATION IMPROVEMENT PROGRAM
 DEPARTMENT OF TRANSPORTATION AND PUBLIC WORKS (DTPW) - MOBILITY IMPACT FEE (MIF)

Mobility Impact Fee Zone: **ZONE D**
 MIF Funding Bucket: **MIF Bike/Ped**

Municipalities: Unincorporated Miami-Dade, Coral Gables, Doral, Miami, Miami Springs, Sweetwater, West Miami



TPO Project No.	Facility/Project Name		Bicycle Accom	Type of Work	Project Cost (\$000s)	Prior Years' Funding (\$000s)
	From /Location	To /Location	Length (miles)			
Agency Project No.	Detailed Project Description				L RTP Ref	
	Status	Remarks				

PWMIFDBP 0033	NW 7 Street		Signal improvement	06-09	\$852	\$171	Activity /Phase	Funding (in \$000s)					
	S/O NW 38 Court	S/O NW 38 Court						0.1	Proposed		Tentative 3-Year Program		
MIFDBP003 3	Total Project Cost is \$851,500; Federal Share is \$681,200 and County Share is \$170,300				06-09	\$852	\$171	Activity /Phase	2025 - 2026	2026 - 2027	2027 - 2028	2028 - 2029	2029 - 2030
									0	0	0	0	0
								PE/CST					

PWMIFDBP 0034	NW 7 Street		Signal improvement	06-09	\$66	\$14	Activity /Phase	Funding (in \$000s)					
	NW 37 Avenue	NW 27 Avenue						1.0	Proposed		Tentative 3-Year Program		
MIFDBP003 4	Total Project Cost is \$65,500; Federal Share is \$52,400 and County Share is \$13,100				06-09	\$66	\$14	Activity /Phase	2025 - 2026	2026 - 2027	2027 - 2028	2028 - 2029	2029 - 2030
									0	0	0	0	0
								PE/CST					

- BOND - Capital Asset Acquisition Special Obligation Bonds
- B.R. - Repayment of Capital Asset Acquisition Special Obligation Bonds
- CIGP - County Incentive Grant Program
- L RTP - Subject to Long Range Plan Amendment

- PE Preliminary Engineering
- CST Construction
- CEI Construction Engineering Inspection
- COMB Combined Funding in Prior Years

Totals reflect expenditures based on latest budgetary information of anticipated revenues, and may differ from actual amounts received.

MIAMI-DADE TRANSPORTATION PLANNING ORGANIZATION
 TRANSPORTATION IMPROVEMENT PROGRAM
 DEPARTMENT OF TRANSPORTATION AND PUBLIC WORKS (DTPW) - MOBILITY IMPACT FEE (MIF)

Mobility Impact Fee Zone: **ZONE D**
 MIF Funding Bucket: **MIF Bike/Ped**

Municipalities: Unincorporated Miami-Dade, Coral Gables, Doral, Miami, Miami Springs, Sweetwater, West Miami



TPO Project No.	Facility/Project Name		Bicycle Accom	Type of Work	Project Cost (\$000s)	Prior Years' Funding (\$000s)	
	From /Location	To /Location	Length (miles)				
Agency Project No.	Detailed Project Description				L RTP Ref		
	Status	Remarks					

PWMIFDBP 0035	SW 47 Street			Bicycle protection devices				Funding (in \$000s)				
	SW 147 Avenue	SW 142 Avenue	0.5					Proposed		Tentative 3-Year Program		
MIFDBP003 5					\$300	\$60	Activity /Phase	2025 - 2026	2026 - 2027	2027 - 2028	2028 - 2029	2029 - 2030
	Total Project Cost is \$300,000; Federal Share is \$240,000 and County Share is \$60,000							06-09	0	0	0	0
							PE/CST	0	0	0	0	0

PWMIFDBP 0036	Ludlam Bikepath			Bikepath				Funding (in \$000s)				
	Dadeland North	NW 7 Street	6.0					Proposed		Tentative 3-Year Program		
MIFDBP003 6					\$227,728	\$6,744	Activity /Phase	2025 - 2026	2026 - 2027	2027 - 2028	2028 - 2029	2029 - 2030
	Under construction		Additional funding in MIF E					06-09	1,361	1,361	1,361	0
							CST	1,361	1,361	1,361	0	0

BOND - Capital Asset Acquisition Special Obligation Bonds
 B.R. - Repayment of Capital Asset Acquisition Special Obligation Bonds
 CIGP - County Incentive Grant Program
 LRTP - Subject to Long Range Plan Amendment

PE Preliminary Engineering
 CST Construction
 CEI Construction Engineering Inspection
 COMB Combined Funding in Prior Years

Totals reflect expenditures based on latest budgetary information of anticipated revenues, and may differ from actual amounts received.

MIAMI-DADE TRANSPORTATION PLANNING ORGANIZATION
 TRANSPORTATION IMPROVEMENT PROGRAM
 DEPARTMENT OF TRANSPORTATION AND PUBLIC WORKS (DTPW) - MOBILITY IMPACT FEE (MIF)

Mobility Impact Fee Zone: **ZONE D**
 MIF Funding Bucket: **MIF Bike/Ped**

Municipalities: Unincorporated Miami-Dade, Coral Gables, Doral, Miami, Miami Springs, Sweetwater, West Miami



TPO Project No.	Facility/Project Name		Bicycle Accom	Type of Work	Project Cost (\$000s)	Prior Years' Funding (\$000s)
	From /Location	To /Location	Length (miles)			
Agency Project No.	Detailed Project Description			L RTP Ref	Project Cost (\$000s)	Prior Years' Funding (\$000s)
	Status	Remarks				

PWMIFDBP 0037	Continuing Program Projects			Bike/Ped projects			Funding (in \$000s)					
			0.0						Proposed		Tentative 3-Year Program	
MIFDBP003 7						\$0	Activity /Phase	2025 - 2026	2026 - 2027	2027 - 2028	2028 - 2029	2029 - 2030
				06-09				PE/CST	5	5	5	993

PWMIFDBP 0001	NW 7 St			Pedestrian Safety Improvement			Funding (in \$000s)					
	NW 31 Ave NW 32 Ave		0.0						Proposed		Tentative 3-Year Program	
MIFDBP000 1	Matching Funds					\$373	Activity /Phase	2025 - 2026	2026 - 2027	2027 - 2028	2028 - 2029	2029 - 2030
	HSIP Matching Funds. Total Project Cost is \$65,500; Federal Share is \$52,400 and County Share is \$13,100							PE/CST	0	0	0	373

Yearly Totals	1,366	1,366	1,366	1,366	1,366
5 Year TIP District Total					\$6,830

BOND - Capital Asset Acquisition Special Obligation Bonds
 B.R. - Repayment of Capital Asset Acquisition Special Obligation Bonds
 CIGP - County Incentive Grant Program
 LRTP - Subject to Long Range Plan Amendment

PE Preliminary Engineering
 CST Construction
 CEI Construction Engineering Inspection
 COMB Combined Funding in Prior Years

Totals reflect expenditures based on latest budgetary information of anticipated revenues, and may differ from actual amounts received.

MIAMI-DADE TRANSPORTATION PLANNING ORGANIZATION
 TRANSPORTATION IMPROVEMENT PROGRAM
 DEPARTMENT OF TRANSPORTATION AND PUBLIC WORKS (DTPW) - MOBILITY IMPACT FEE (MIF)

Mobility Impact Fee Zone: **ZONE D**
 MIF Funding Bucket: **MIF Roadway**

Municipalities: Unincorporated Miami-Dade, Coral Gables, Doral, Miami, Miami Springs, Sweetwater, West Miami



TPO Project No.	Facility/Project Name		Bicycle Accom	Type of Work	Project Cost (\$000s)	Prior Years' Funding (\$000s)
	From /Location	To /Location	Length (miles)			
Agency Project No.	Detailed Project Description				L RTP Ref	
	Status	Remarks				

PWMIFDRD WY0001	FIFA Roadway and Bike Ped Capacity Improvements		0.0	Roadway and Bike/Ped Capacity Improvements			Funding (in \$000s)							
	MIFDRDWY 0001							Activity /Phase	Proposed		Tentative 3-Year Program			
					2025 - 2026	2026 - 2027			2027 - 2028	2028 - 2029	2029 - 2030			
					\$1,300	\$1,300								
						PE/CST	0	0	0	0	0			

PWMIFDRD WY0002	NW 25 St		0.0				Funding (in \$000s)							
	MIFDRDWY 0002	NW 107 Ave NW 87 Ave						Activity /Phase	Proposed		Tentative 3-Year Program			
					2025 - 2026	2026 - 2027			2027 - 2028	2028 - 2029	2029 - 2030			
					\$2,619	\$524								
				Additional Grant funding of \$2095										
						CST	0	0	0	0	0			

BOND - Capital Asset Acquisition Special Obligation Bonds
 B.R. - Repayment of Capital Asset Acquisition Special Obligation Bonds
 CIGP - County Incentive Grant Program
 LRTP - Subject to Long Range Plan Amendment

PE Preliminary Engineering
 CST Construction
 CEI Construction Engineering Inspection
 COMB Combined Funding in Prior Years

Totals reflect expenditures based on latest budgetary information of anticipated revenues, and may differ from actual amounts received.

MIAMI-DADE TRANSPORTATION PLANNING ORGANIZATION
 TRANSPORTATION IMPROVEMENT PROGRAM
 DEPARTMENT OF TRANSPORTATION AND PUBLIC WORKS (DTPW) - MOBILITY IMPACT FEE (MIF)

Mobility Impact Fee Zone: **ZONE D**
 MIF Funding Bucket: **MIF Roadway**

Municipalities: Unincorporated Miami-Dade, Coral Gables, Doral, Miami, Miami Springs, Sweetwater, West Miami



TPO Project No.	Facility/Project Name		Bicycle Accom	Type of Work	Project Cost (\$000s)	Prior Years' Funding (\$000s)
	From /Location	To /Location	Length (miles)			
Agency Project No.	Detailed Project Description				L RTP Ref	
	Status	Remarks				

PWMIFDRD WY0003	Coral Way at Columbus Blvd.		0.0	Roundabout			Funding (in \$000s)				
	MIFDRD WY 0003	Coral Gables Project					\$1,360	\$1,360	Activity /Phase	Proposed	
					PE/CST	2025 - 2026				2026 - 2027	2027 - 2028
							0	0	0	0	0

PWMIFDRD WY0004	SW 24 St/Coral Way		0.0	Resurfacing			Funding (in \$000s)				
	MIFDRD WY 0004	SW 87 Ave SW 77 Ave					\$1,200		Activity /Phase	Proposed	
					CST	2025 - 2026				2026 - 2027	2027 - 2028
							1,200	0	0	0	0

BOND - Capital Asset Acquisition Special Obligation Bonds
 B.R. - Repayment of Capital Asset Acquisition Special Obligation Bonds
 CIGP - County Incentive Grant Program
 LRTP - Subject to Long Range Plan Amendment

PE Preliminary Engineering
 CST Construction
 CEI Construction Engineering Inspection
 COMB Combined Funding in Prior Years

Totals reflect expenditures based on latest budgetary information of anticipated revenues, and may differ from actual amounts received.

MIAMI-DADE TRANSPORTATION PLANNING ORGANIZATION
 TRANSPORTATION IMPROVEMENT PROGRAM
 DEPARTMENT OF TRANSPORTATION AND PUBLIC WORKS (DTPW) - MOBILITY IMPACT FEE (MIF)

Mobility Impact Fee Zone: ZONE D
MIF Funding Bucket: MIF Roadway

Municipalities: Unincorporated Miami-Dade, Coral Gables, Doral, Miami, Miami Springs, Sweetwater, West Miami



TPO Project No.	Facility/Project Name		Bicycle Accom	Type of Work	Project Cost (\$000s)	Prior Years' Funding (\$000s)	
	From /Location	To /Location	Length (miles)				
Agency Project No.	Detailed Project Description				L RTP Ref		
	Status	Remarks					

PWMIFDRD WY0005	NW 12 St		0.0	Resurfacing			Activity /Phase	Funding (in \$000s)				
	NW 107 Ave	NW 87 Ave						Proposed		Tentative 3-Year Program		
MIFDRDWY 0005	Grant Matching Funds from MIF. Grant Funding of \$2095K				\$2,619	\$524		2025 - 2026	2026 - 2027	2027 - 2028	2028 - 2029	2029 - 2030
			Grant Match					CST	0	0	0	0

PWMIFDRD WY0006	SW 142 Ave		0.0	Resurfacing			Activity /Phase	Funding (in \$000s)				
	SW 42 St	SW 56 St						Proposed		Tentative 3-Year Program		
MIFDRDWY 0006					\$1,253	\$1,253		2025 - 2026	2026 - 2027	2027 - 2028	2028 - 2029	2029 - 2030
								CST	0	0	0	0

BOND - Capital Asset Acquisition Special Obligation Bonds
 B.R. - Repayment of Capital Asset Acquisition Special Obligation Bonds
 CIGP - County Incentive Grant Program
 LRTP - Subject to Long Range Plan Amendment

PE Preliminary Engineering
 CST Construction
 CEI Construction Engineering Inspection
 COMB Combined Funding in Prior Years

Totals reflect expenditures based on latest budgetary information of anticipated revenues, and may differ from actual amounts received.

MIAMI-DADE TRANSPORTATION PLANNING ORGANIZATION
 TRANSPORTATION IMPROVEMENT PROGRAM
 DEPARTMENT OF TRANSPORTATION AND PUBLIC WORKS (DTPW) - MOBILITY IMPACT FEE (MIF)

Mobility Impact Fee Zone: ZONE D
MIF Funding Bucket: MIF Roadway

Municipalities: Unincorporated Miami-Dade, Coral Gables, Doral, Miami, Miami Springs, Sweetwater, West Miami



TPO Project No.	Facility/Project Name		Bicycle Accom	Type of Work	Project Cost (\$000s)	Prior Years' Funding (\$000s)	
	From /Location	To /Location	Length (miles)				
Agency Project No.	Detailed Project Description				L RTP Ref		
	Status	Remarks					

PWMIFDRD WY0007	SW 152 Ave		0.0	Resurfacing			Funding (in \$000s)					
	SW 8 St	SW 42 St					Proposed		Tentative 3-Year Program			
MIFDRD WY 0007					\$350	\$350	Activity /Phase	2025 - 2026	2026 - 2027	2027 - 2028	2028 - 2029	2029 - 2030
								CST		0	0	0

PWMIFDRD WY0008	SW 112 Ave		0.0	Roadway Improvements			Funding (in \$000s)					
	8 St	Flagler St					Proposed		Tentative 3-Year Program			
MIFDRD WY 0008	Project in Sweetwater. Includes Roadway and Bridge Widening				\$11,000	\$11,000	Activity /Phase	2025 - 2026	2026 - 2027	2027 - 2028	2028 - 2029	2029 - 2030
								PE/CST		0	0	0

BOND - Capital Asset Acquisition Special Obligation Bonds
 B.R. - Repayment of Capital Asset Acquisition Special Obligation Bonds
 CIGP - County Incentive Grant Program
 LRTP - Subject to Long Range Plan Amendment

PE Preliminary Engineering
 CST Construction
 CEI Construction Engineering Inspection
 COMB Combined Funding in Prior Years

Totals reflect expenditures based on latest budgetary information of anticipated revenues, and may differ from actual amounts received.

MIAMI-DADE TRANSPORTATION PLANNING ORGANIZATION
TRANSPORTATION IMPROVEMENT PROGRAM
DEPARTMENT OF TRANSPORTATION AND PUBLIC WORKS (DTPW) - MOBILITY IMPACT FEE (MIF)

Mobility Impact Fee Zone: ZONE D
MIF Funding Bucket: MIF Roadway

Municipalities: Unincorporated Miami-Dade, Coral Gables, Doral, Miami, Miami Springs, Sweetwater, West Miami



TPO Project No.	Facility/Project Name		Bicycle Accom	Type of Work	Project Cost (\$000s)	Prior Years' Funding (\$000s)						
	From /Location	To /Location	Length (miles)									
Agency Project No.	Detailed Project Description				L RTP Ref	Project Cost (\$000s)	Prior Years' Funding (\$000s)					
	Status	Remarks										

PW000705	Ponce de Leon Boulevard		0.4	4 to 4 lanes with left turn bays				Funding (in \$000s)					
	Salamanca Avenue	Antiquera Avenue						Proposed	Tentative 3-Year Program				
705	4 to 4 lanes with left turn bays.				06-09	\$1,490	\$260	Activity /Phase	2025 - 2026	2026 - 2027	2027 - 2028	2028 - 2029	2029 - 2030
	Under design		Joint Participation Agreement with City of Coral Gables.										
								CST	630	600	0	0	0

PW0001349 A	NW 37 Avenue		2.4	Widen from 2 to 5 lanes				Funding (in \$000s)					
	NW 36 Street	NW 79 Street						Proposed	Tentative 3-Year Program				
0001349A	Widen from 2 to 5 lanes.				06-09	\$33,919	\$12	Activity /Phase	2025 - 2026	2026 - 2027	2027 - 2028	2028 - 2029	2029 - 2030
	Under construction		Additional funding in PTP District 2. Additional funding in MIF C. Additional funding by WASH.MIF D Cost = \$12K										
								PE	0	0	0	0	0

BOND - Capital Asset Acquisition Special Obligation Bonds
B.R. - Repayment of Capital Asset Acquisition Special Obligation Bonds
CIGP - County Incentive Grant Program
LRTP - Subject to Long Range Plan Amendment

PE Preliminary Engineering
CST Construction
CEI Construction Engineering Inspection
COMB Combined Funding in Prior Years

Totals reflect expenditures based on latest budgetary information of anticipated revenues, and may differ from actual amounts received.

MIAMI-DADE TRANSPORTATION PLANNING ORGANIZATION
 TRANSPORTATION IMPROVEMENT PROGRAM
 DEPARTMENT OF TRANSPORTATION AND PUBLIC WORKS (DTPW) - MOBILITY IMPACT FEE (MIF)

Mobility Impact Fee Zone: ZONE D
MIF Funding Bucket: MIF Roadway

Municipalities: Unincorporated Miami-Dade, Coral Gables, Doral, Miami, Miami Springs, Sweetwater, West Miami



TPO Project No.	Facility/Project Name		Bicycle Accom	Type of Work	Project Cost (\$000s)	Prior Years' Funding (\$000s)	
	From /Location	To /Location	Length (miles)				
Agency Project No.	Detailed Project Description				L RTP Ref		
	Status	Remarks					

PW0001070	NW 25 Street		Other	Widen from 4 to 6 lanes				Funding (in \$000s)					
	NW 117 Avenue	NW 87 Avenue	1.0					Proposed		Tentative 3-Year Program			
0001070	Widen from 4 to 6 lanes. Prior Years' Funding as follows: \$8,292,000 for PE/CST.				07-142	\$64,767	\$11,091	Activity /Phase	2025 - 2026	2026 - 2027	2027 - 2028	2028 - 2029	2029 - 2030
	Under design	Additional Grant Funding. MIF D Cost = \$55,728										PE	35
							ROW	3,737	0	0	0	0	
							CST	0	4,128	0	953	7,300	

PW0000127	SW 157 Avenue		Other	Widen from 2 to 4 lanes				Funding (in \$000s)					
	SW 42 Street	SW 8 Street	2.3					Proposed		Tentative 3-Year Program			
127	Widen from 2 to 4 lanes.				07-46	\$26,595	\$16,383	Activity /Phase	2025 - 2026	2026 - 2027	2027 - 2028	2028 - 2029	2029 - 2030
	Under design	Additional funding by FDOT/Grant (\$5,000,000).										PE	75
							CST	0	0	0	4,939	0	

BOND - Capital Asset Acquisition Special Obligation Bonds
 B.R. - Repayment of Capital Asset Acquisition Special Obligation Bonds
 CIGP - County Incentive Grant Program
 LRTP - Subject to Long Range Plan Amendment

PE Preliminary Engineering
 CST Construction
 CEI Construction Engineering Inspection
 COMB Combined Funding in Prior Years

Totals reflect expenditures based on latest budgetary information of anticipated revenues, and may differ from actual amounts received.

MIAMI-DADE TRANSPORTATION PLANNING ORGANIZATION
 TRANSPORTATION IMPROVEMENT PROGRAM
 DEPARTMENT OF TRANSPORTATION AND PUBLIC WORKS (DTPW) - MOBILITY IMPACT FEE (MIF)

Mobility Impact Fee Zone: ZONE D
MIF Funding Bucket: MIF Roadway

Municipalities: Unincorporated Miami-Dade, Coral Gables, Doral, Miami, Miami Springs, Sweetwater, West Miami



TPO Project No.	Facility/Project Name		Bicycle Accom	Type of Work	Project Cost (\$000s)	Prior Years' Funding (\$000s)	
	From /Location	To /Location	Length (miles)				
Agency Project No.	Detailed Project Description				L RTP Ref		
	Status	Remarks					

PW0001300	SW 24 Street		4.5	Intersection improvement and resurfacing			Funding (in \$000s)						
	SW 117 Avenue	SW 57 Avenue					Proposed		Tentative 3-Year Program				
0001300	Intersection improvements and resurfacing. Resurfacing from SW 72 Ave to SW 57 Ave. Resurfacing from SW 77 Ave to SW 72 Ave. Intersection Improvement from SW 117 Ave to SW 87 Ave				06-09	\$17,733	\$3,147	Activity /Phase	2025 - 2026	2026 - 2027	2027 - 2028	2028 - 2029	2029 - 2030
	PE		428	86					36	0	0		
ROW		435	40	33	0	0							
CST		0	5,411	8,117	0	0							

PW0001083	SW 42 Street		Other	Widen from 2 to 4 lanes			Funding (in \$000s)						
	SW 162 Avenue	SW 157 Avenue	0.5				Proposed		Tentative 3-Year Program				
0001083	Widen from 2 to 4 lanes.				07-46	\$7,097	\$6,020	Activity /Phase	2025 - 2026	2026 - 2027	2027 - 2028	2028 - 2029	2029 - 2030
	Under design								CST		0	0	1,077

BOND - Capital Asset Acquisition Special Obligation Bonds
 B.R. - Repayment of Capital Asset Acquisition Special Obligation Bonds
 CIGP - County Incentive Grant Program
 LRTP - Subject to Long Range Plan Amendment

PE Preliminary Engineering
 CST Construction
 CEI Construction Engineering Inspection
 COMB Combined Funding in Prior Years

Totals reflect expenditures based on latest budgetary information of anticipated revenues, and may differ from actual amounts received.

MIAMI-DADE TRANSPORTATION PLANNING ORGANIZATION
 TRANSPORTATION IMPROVEMENT PROGRAM
 DEPARTMENT OF TRANSPORTATION AND PUBLIC WORKS (DTPW) - MOBILITY IMPACT FEE (MIF)

Mobility Impact Fee Zone: ZONE D
MIF Funding Bucket: MIF Roadway

Municipalities: Unincorporated Miami-Dade, Coral Gables, Doral, Miami, Miami Springs, Sweetwater, West Miami



TPO Project No.	Facility/Project Name		Bicycle Accom	Type of Work	Project Cost (\$000s)	Prior Years' Funding (\$000s)	
	From /Location	To /Location	Length (miles)				
Agency Project No.	Detailed Project Description				L RTP Ref		
	Status	Remarks					

PW000963	Ludlam Bikepath		6.0	Bikepath			Funding (in \$000s)						
	Dadeland North	NW 7 Street					Proposed		Tentative 3-Year Program				
000963	Bikepath. Additional Funding in MIF D Bike/Ped and MIF E				07-72	\$227,728	\$6,744	Activity /Phase	2025 - 2026	2026 - 2027	2027 - 2028	2028 - 2029	2029 - 2030
									CST			0	0

PW0001177	NW 7 Street over FEC at NW 72 Avenue		0.0	Bridge rehabilitation (#874229)			Funding (in \$000s)						
							Proposed		Tentative 3-Year Program				
0001177	Bridge rehabilitation.				06-09	\$3,795	\$2,488	Activity /Phase	2025 - 2026	2026 - 2027	2027 - 2028	2028 - 2029	2029 - 2030
Subject to cost-benefit analysis									PE			77	0
					CST			0	0	0	1,230	0	

BOND - Capital Asset Acquisition Special Obligation Bonds
 B.R. - Repayment of Capital Asset Acquisition Special Obligation Bonds
 CIGP - County Incentive Grant Program
 L RTP - Subject to Long Range Plan Amendment

PE Preliminary Engineering
 CST Construction
 CEI Construction Engineering Inspection
 COMB Combined Funding in Prior Years

Totals reflect expenditures based on latest budgetary information of anticipated revenues, and may differ from actual amounts received.

MIAMI-DADE TRANSPORTATION PLANNING ORGANIZATION
 TRANSPORTATION IMPROVEMENT PROGRAM
 DEPARTMENT OF TRANSPORTATION AND PUBLIC WORKS (DTPW) - MOBILITY IMPACT FEE (MIF)

Mobility Impact Fee Zone: **ZONE D**
 MIF Funding Bucket: **MIF Roadway**

Municipalities: Unincorporated Miami-Dade, Coral Gables, Doral, Miami, Miami Springs, Sweetwater, West Miami



TPO Project No.	Facility/Project Name		Bicycle Accom	Type of Work	Project Cost (\$000s)	Prior Years' Funding (\$000s)					
	From /Location	To /Location	Length (miles)								
Agency Project No.	Detailed Project Description				L RTP Ref						
	Status	Remarks									

PW000870	NW South River Drive		Other	Study and design				Funding (in \$000s)					
	NW 38 Avenue	NW 32 Avenue	0.9					Proposed		Tentative 3-Year Program			
000870	Study and design.				06-09	\$845	\$845	Activity /Phase	2025 - 2026	2026 - 2027	2027 - 2028	2028 - 2029	2029 - 2030
	Under design								0	0	0	0	0

PW0001369	Coral Way		1.5	Resurfacing				Funding (in \$000s)					
	SW 57 Avenue	SW 42 Avenue						Proposed		Tentative 3-Year Program			
0001369	Resurfacing. Prior Years' Funding as follows: \$525,000 for CST.				06-09	\$525	\$525	Activity /Phase	2025 - 2026	2026 - 2027	2027 - 2028	2028 - 2029	2029 - 2030
									0	0	0	0	0

CST	0	0	0	0	0
-----	---	---	---	---	---

BOND - Capital Asset Acquisition Special Obligation Bonds
 B.R. - Repayment of Capital Asset Acquisition Special Obligation Bonds
 CIGP - County Incentive Grant Program
 LRTP - Subject to Long Range Plan Amendment

PE Preliminary Engineering
 CST Construction
 CEI Construction Engineering Inspection
 COMB Combined Funding in Prior Years

Totals reflect expenditures based on latest budgetary information of anticipated revenues, and may differ from actual amounts received.

MIAMI-DADE TRANSPORTATION PLANNING ORGANIZATION
 TRANSPORTATION IMPROVEMENT PROGRAM
 DEPARTMENT OF TRANSPORTATION AND PUBLIC WORKS (DTPW) - MOBILITY IMPACT FEE (MIF)

Mobility Impact Fee Zone: **ZONE D**
 MIF Funding Bucket: **MIF Roadway**

Municipalities: Unincorporated Miami-Dade, Coral Gables, Doral, Miami, Miami Springs, Sweetwater, West Miami



TPO Project No.	Facility/Project Name		Bicycle Accom	Type of Work	Project Cost (\$000s)	Prior Years' Funding (\$000s)					
	From /Location	To /Location	Length (miles)								
Agency Project No.	Detailed Project Description				L RTP Ref						
	Status	Remarks									

PW0001504	NW 12 Street			Resurfacing				Funding (in \$000s)					
	NW 107 Avenue	NW 87 Avenue	2.0					Proposed		Tentative 3-Year Program			
0001504	Resurfacing. Prior Years' Funding as follows: \$1,100,000 for CST.				06-09	\$1,100	\$1,100	Activity /Phase	2025 - 2026	2026 - 2027	2027 - 2028	2028 - 2029	2029 - 2030
	Additional funding by Grant (\$1,100,000).												

PW0001505	NW 25 Street			Resurfacing				Funding (in \$000s)				
	NW 107 Avenue	NW 87 Avenue	2.0					Proposed		Tentative 3-Year Program		
0001505	Resurfacing. Prior Years' Funding as follows: \$1,100,000 for CST.				06-09	\$1,100	Activity /Phase	2025 - 2026	2026 - 2027	2027 - 2028	2028 - 2029	2029 - 2030
	Additional funding by Grant (\$1,100,000).											

BOND - Capital Asset Acquisition Special Obligation Bonds
 B.R. - Repayment of Capital Asset Acquisition Special Obligation Bonds
 CIGP - County Incentive Grant Program
 LRTP - Subject to Long Range Plan Amendment

PE Preliminary Engineering
 CST Construction
 CEI Construction Engineering Inspection
 COMB Combined Funding in Prior Years

Totals reflect expenditures based on latest budgetary information of anticipated revenues, and may differ from actual amounts received.

MIAMI-DADE TRANSPORTATION PLANNING ORGANIZATION
 TRANSPORTATION IMPROVEMENT PROGRAM
 DEPARTMENT OF TRANSPORTATION AND PUBLIC WORKS (DTPW) - MOBILITY IMPACT FEE (MIF)

Mobility Impact Fee Zone: **ZONE D**
 MIF Funding Bucket: **MIF Roadway**

Municipalities: Unincorporated Miami-Dade, Coral Gables, Doral, Miami, Miami Springs, Sweetwater, West Miami



TPO Project No.	Facility/Project Name		Bicycle Accom	Type of Work	Project Cost (\$000s)	Prior Years' Funding (\$000s)					
	From /Location	To /Location	Length (miles)								
Agency Project No.	Detailed Project Description				L RTP Ref						
	Status	Remarks									

PW000920	SW 24 Street and SW 72 Avenue (R/R Crossing)		0.0	Resurfacing				Funding (in \$000s)					
	Resurfacing.							Proposed		Tentative 3-Year Program			
000920					06-09	\$524	\$524	Activity /Phase	2025 - 2026	2026 - 2027	2027 - 2028	2028 - 2029	2029 - 2030
								CST	0	0	0	0	0

PW0001374	SW/NW 37 Avenue		0.5	Resurfacing				Funding (in \$000s)					
	SW 8 Street NW 21 Street							Proposed		Tentative 3-Year Program			
0001374	Resurfacing.				06-09	\$1,575	\$1,575	Activity /Phase	2025 - 2026	2026 - 2027	2027 - 2028	2028 - 2029	2029 - 2030
								CST	0	0	0	0	0

BOND - Capital Asset Acquisition Special Obligation Bonds
 B.R. - Repayment of Capital Asset Acquisition Special Obligation Bonds
 CIGP - County Incentive Grant Program
 LRTP - Subject to Long Range Plan Amendment

PE Preliminary Engineering
 CST Construction
 CEI Construction Engineering Inspection
 COMB Combined Funding in Prior Years

Totals reflect expenditures based on latest budgetary information of anticipated revenues, and may differ from actual amounts received.

MIAMI-DADE TRANSPORTATION PLANNING ORGANIZATION
 TRANSPORTATION IMPROVEMENT PROGRAM
 DEPARTMENT OF TRANSPORTATION AND PUBLIC WORKS (DTPW) - MOBILITY IMPACT FEE (MIF)

Mobility Impact Fee Zone: **ZONE D**
 MIF Funding Bucket: **MIF Roadway**

Municipalities: Unincorporated Miami-Dade, Coral Gables, Doral, Miami, Miami Springs, Sweetwater, West Miami



TPO Project No.	Facility/Project Name		Bicycle Accom	Type of Work	Project Cost (\$000s)	Prior Years' Funding (\$000s)
	From /Location	To /Location	Length (miles)			
Agency Project No.	Detailed Project Description				L RTP Ref	Status
	Status		Remarks			

PW0001451	SW 37 Avenue			Resurfacing			Funding (in \$000s)					
	SW 24 Street	SW 8 Street	1.0				Proposed		Tentative 3-Year Program			
0001451					06-09	\$825	Activity /Phase	2025 - 2026	2026 - 2027	2027 - 2028	2028 - 2029	2029 - 2030
								CST	0	0	825	0

PW0001273	Coral Way and Anderson Road			Roundabout			Funding (in \$000s)					
			0.0				Proposed		Tentative 3-Year Program			
0001273	Roundabout.				06-09	\$1,060	Activity /Phase	2025 - 2026	2026 - 2027	2027 - 2028	2028 - 2029	2029 - 2030
	Under design											

BOND - Capital Asset Acquisition Special Obligation Bonds
 B.R. - Repayment of Capital Asset Acquisition Special Obligation Bonds
 CIGP - County Incentive Grant Program
 LRTP - Subject to Long Range Plan Amendment

PE Preliminary Engineering
 CST Construction
 CEI Construction Engineering Inspection
 COMB Combined Funding in Prior Years

Totals reflect expenditures based on latest budgetary information of anticipated revenues, and may differ from actual amounts received.

MIAMI-DADE TRANSPORTATION PLANNING ORGANIZATION
 TRANSPORTATION IMPROVEMENT PROGRAM
 DEPARTMENT OF TRANSPORTATION AND PUBLIC WORKS (DTPW) - MOBILITY IMPACT FEE (MIF)

Mobility Impact Fee Zone: **ZONE D**
 MIF Funding Bucket: **MIF Roadway**

Municipalities: Unincorporated Miami-Dade, Coral Gables, Doral, Miami, Miami Springs, Sweetwater, West Miami



TPO Project No.	Facility/Project Name		Bicycle Accom	Type of Work	Project Cost (\$000s)	Prior Years' Funding (\$000s)	
	From /Location	To /Location	Length (miles)				
Agency Project No.	Detailed Project Description				L RTP Ref		
	Status	Remarks					

PW0001195	SW 67 Avenue and Coral Way		Intersection improvement				Funding (in \$000s)				
		0.0									
0001195	Intersection improvement.						Proposed		Tentative 3-Year Program		
	Under construction						06-09	\$235	\$235	Activity /Phase	2025 - 2026

PW0001452	SW 84 Avenue and SW 38 Street		Intersection improvement				Funding (in \$000s)				
		0.0									
0001452							Proposed		Tentative 3-Year Program		
							06-09	\$890	\$95	Activity /Phase	2025 - 2026

BOND - Capital Asset Acquisition Special Obligation Bonds
 B.R. - Repayment of Capital Asset Acquisition Special Obligation Bonds
 CIGP - County Incentive Grant Program
 LRTP - Subject to Long Range Plan Amendment

PE Preliminary Engineering
 CST Construction
 CEI Construction Engineering Inspection
 COMB Combined Funding in Prior Years

Totals reflect expenditures based on latest budgetary information of anticipated revenues, and may differ from actual amounts received.

MIAMI-DADE TRANSPORTATION PLANNING ORGANIZATION
 TRANSPORTATION IMPROVEMENT PROGRAM
 DEPARTMENT OF TRANSPORTATION AND PUBLIC WORKS (DTPW) - MOBILITY IMPACT FEE (MIF)

Mobility Impact Fee Zone: **ZONE D**
 MIF Funding Bucket: **MIF Roadway**

Municipalities: Unincorporated Miami-Dade, Coral Gables, Doral, Miami, Miami Springs, Sweetwater, West Miami



TPO Project No.	Facility/Project Name		Bicycle Accom	Type of Work	Project Cost (\$000s)	Prior Years' Funding (\$000s)	
	From /Location	To /Location	Length (miles)				
Agency Project No.	Detailed Project Description				L RTP Ref		
	Status	Remarks					

PW0001304	SW 32 Street and SW 109 Avenue		Intersection improvement				Funding (in \$000s)				
		0.0					Proposed		Tentative 3-Year Program		
0001304	Intersection improvement.						2025 - 2026	2026 - 2027	2027 - 2028	2028 - 2029	2029 - 2030
	Under design			06-09	\$1,509	\$1,509	Activity /Phase				

PW202201	NW 12 Street		Intersection improvement				Funding (in \$000s)				
	NW 97 Avenue	NW 93 Court					Proposed		Tentative 3-Year Program		
202201	Intersection improvement.						2025 - 2026	2026 - 2027	2027 - 2028	2028 - 2029	2029 - 2030
	Under construction			06-09	\$1,188	\$1,188	Activity /Phase				

BOND - Capital Asset Acquisition Special Obligation Bonds
 B.R. - Repayment of Capital Asset Acquisition Special Obligation Bonds
 CIGP - County Incentive Grant Program
 LRTP - Subject to Long Range Plan Amendment

PE Preliminary Engineering
 CST Construction
 CEI Construction Engineering Inspection
 COMB Combined Funding in Prior Years

Totals reflect expenditures based on latest budgetary information of anticipated revenues, and may differ from actual amounts received.

MIAMI-DADE TRANSPORTATION PLANNING ORGANIZATION
 TRANSPORTATION IMPROVEMENT PROGRAM
 DEPARTMENT OF TRANSPORTATION AND PUBLIC WORKS (DTPW) - MOBILITY IMPACT FEE (MIF)

Mobility Impact Fee Zone: **ZONE D**
 MIF Funding Bucket: **MIF Roadway**

Municipalities: Unincorporated Miami-Dade, Coral Gables, Doral, Miami, Miami Springs, Sweetwater, West Miami



TPO Project No.	Facility/Project Name		Bicycle Accom	Type of Work	Project Cost (\$000s)	Prior Years' Funding (\$000s)	
	From /Location	To /Location	Length (miles)				
Agency Project No.	Detailed Project Description				L RTP Ref		
	Status	Remarks					

PW0001453	SW 127 Avenue and SW 47 Street		Traffic signal				Funding (in \$000s)				
		0.0									
0001453							Proposed		Tentative 3-Year Program		
			06-09	\$650			\$650	Activity /Phase	2025 - 2026	2026 - 2027	2027 - 2028

PW0001384	SW 24 Street and SW 72 Avenue		Traffic signal				Funding (in \$000s)				
		0.0									
0001384	Traffic signal.						Proposed		Tentative 3-Year Program		
			06-09	\$851			\$851	Activity /Phase	2025 - 2026	2026 - 2027	2027 - 2028

BOND - Capital Asset Acquisition Special Obligation Bonds
 B.R. - Repayment of Capital Asset Acquisition Special Obligation Bonds
 CIGP - County Incentive Grant Program
 LRTP - Subject to Long Range Plan Amendment

PE Preliminary Engineering
 CST Construction
 CEI Construction Engineering Inspection
 COMB Combined Funding in Prior Years

Totals reflect expenditures based on latest budgetary information of anticipated revenues, and may differ from actual amounts received.

MIAMI-DADE TRANSPORTATION PLANNING ORGANIZATION
 TRANSPORTATION IMPROVEMENT PROGRAM
 DEPARTMENT OF TRANSPORTATION AND PUBLIC WORKS (DTPW) - MOBILITY IMPACT FEE (MIF)

Mobility Impact Fee Zone: ZONE D
MIF Funding Bucket: MIF Roadway

Municipalities: Unincorporated Miami-Dade, Coral Gables, Doral, Miami, Miami Springs, Sweetwater, West Miami



TPO Project No.	Facility/Project Name		Bicycle Accom	Type of Work	Project Cost (\$000s)	Prior Years' Funding (\$000s)	
	From /Location	To /Location	Length (miles)				
Agency Project No.	Detailed Project Description				L RTP Ref		
	Status	Remarks					

PW0001383	SW 56 Street and SW 92 Avenue		Traffic signal				Funding (in \$000s)					
		0.0										
0001383	Traffic signal.			06-09	\$970	\$970	Activity /Phase	Proposed		Tentative 3-Year Program		
	Under design							2025 - 2026	2026 - 2027	2027 - 2028	2028 - 2029	2029 - 2030

PW0001382	SW 56 Street and SW 102 Avenue		Traffic signal				Funding (in \$000s)					
		0.0										
0001382	Traffic signal.			06-09	\$980	\$980	Activity /Phase	Proposed		Tentative 3-Year Program		
	Under design							2025 - 2026	2026 - 2027	2027 - 2028	2028 - 2029	2029 - 2030

BOND - Capital Asset Acquisition Special Obligation Bonds
 B.R. - Repayment of Capital Asset Acquisition Special Obligation Bonds
 CIGP - County Incentive Grant Program
 LRTP - Subject to Long Range Plan Amendment

PE Preliminary Engineering
 CST Construction
 CEI Construction Engineering Inspection
 COMB Combined Funding in Prior Years

Totals reflect expenditures based on latest budgetary information of anticipated revenues, and may differ from actual amounts received.

MIAMI-DADE TRANSPORTATION PLANNING ORGANIZATION
 TRANSPORTATION IMPROVEMENT PROGRAM
 DEPARTMENT OF TRANSPORTATION AND PUBLIC WORKS (DTPW) - MOBILITY IMPACT FEE (MIF)

Mobility Impact Fee Zone: **ZONE D**
 MIF Funding Bucket: **MIF Roadway**

Municipalities: Unincorporated Miami-Dade, Coral Gables, Doral, Miami, Miami Springs, Sweetwater, West Miami



TPO Project No.	Facility/Project Name		Bicycle Accom	Type of Work	Project Cost (\$000s)	Prior Years' Funding (\$000s)	
	From /Location	To /Location	Length (miles)				
Agency Project No.	Detailed Project Description				L RTP Ref		
	Status	Remarks					

PW0001381	SW 56 Street and SW 112 Avenue			Traffic signal				Funding (in \$000s)				
			0.0									
0001381	Traffic signal.						Activity /Phase	Proposed		Tentative 3-Year Program		
	Under design							06-09	\$973	\$973	2025 - 2026	2026 - 2027

PW0001454	NW 82 Avenue and NW 8 Street and NW 10 Street			Traffic signal				Funding (in \$000s)					
			0.0										
0001454							Activity /Phase	Proposed		Tentative 3-Year Program			
								06-09	\$194	\$0	2025 - 2026	2026 - 2027	2027 - 2028
								PE	39	0	60	0	0
								CST	155	0	0	0	0

BOND - Capital Asset Acquisition Special Obligation Bonds
 B.R. - Repayment of Capital Asset Acquisition Special Obligation Bonds
 CIGP - County Incentive Grant Program
 L RTP - Subject to Long Range Plan Amendment

PE Preliminary Engineering
 CST Construction
 CEI Construction Engineering Inspection
 COMB Combined Funding in Prior Years

Totals reflect expenditures based on latest budgetary information of anticipated revenues, and may differ from actual amounts received.

MIAMI-DADE TRANSPORTATION PLANNING ORGANIZATION
 TRANSPORTATION IMPROVEMENT PROGRAM
 DEPARTMENT OF TRANSPORTATION AND PUBLIC WORKS (DTPW) - MOBILITY IMPACT FEE (MIF)

Mobility Impact Fee Zone: **ZONE D**
 MIF Funding Bucket: **MIF Roadway**

Municipalities: Unincorporated Miami-Dade, Coral Gables, Doral, Miami, Miami Springs, Sweetwater, West Miami



TPO Project No.	Facility/Project Name		Bicycle Accom	Type of Work	Project Cost (\$000s)	Prior Years' Funding (\$000s)	
	From /Location	To /Location	Length (miles)				
Agency Project No.	Detailed Project Description				L RTP Ref		
	Status	Remarks					

PW0001305	NW 98 Court and NW 12 Street		Traffic signal				Funding (in \$000s)				
		0.0					Proposed		Tentative 3-Year Program		
0001305	Traffic signal.						2025 - 2026	2026 - 2027	2027 - 2028	2028 - 2029	2029 - 2030
	Under design			06-09	\$440	\$440	Activity /Phase				

PW0001157	NW 107 Avenue and NW 14 Street		Traffic signal				Funding (in \$000s)				
		0.0					Proposed		Tentative 3-Year Program		
0001157	Traffic signal.						2025 - 2026	2026 - 2027	2027 - 2028	2028 - 2029	2029 - 2030
	Under construction			06-09	\$70	\$70	Activity /Phase				

BOND - Capital Asset Acquisition Special Obligation Bonds
 B.R. - Repayment of Capital Asset Acquisition Special Obligation Bonds
 CIGP - County Incentive Grant Program
 LRTP - Subject to Long Range Plan Amendment

PE Preliminary Engineering
 CST Construction
 CEI Construction Engineering Inspection
 COMB Combined Funding in Prior Years

Totals reflect expenditures based on latest budgetary information of anticipated revenues, and may differ from actual amounts received.

MIAMI-DADE TRANSPORTATION PLANNING ORGANIZATION
 TRANSPORTATION IMPROVEMENT PROGRAM
 DEPARTMENT OF TRANSPORTATION AND PUBLIC WORKS (DTPW) - MOBILITY IMPACT FEE (MIF)

Mobility Impact Fee Zone: ZONE D
MIF Funding Bucket: MIF Roadway

Municipalities: Unincorporated Miami-Dade, Coral Gables, Doral, Miami, Miami Springs, Sweetwater, West Miami



TPO Project No.	Facility/Project Name		Bicycle Accom	Type of Work	Project Cost (\$000s)	Prior Years' Funding (\$000s)					
	From /Location	To /Location	Length (miles)								
Agency Project No.	Detailed Project Description				L RTP Ref						
	Status	Remarks									

PW0001413	Mast Arm Upgrades		0.0	Mast arm upgrades				Funding (in \$000s)					
	Mast arm upgrades.							Proposed		Tentative 3-Year Program			
0001413					06-09	\$7,750	\$7,750	Activity /Phase	2025 - 2026	2026 - 2027	2027 - 2028	2028 - 2029	2029 - 2030

PW0001418	Advanced Traffic Management System		0.0	ATMS				Funding (in \$000s)					
	ATMS.							Proposed		Tentative 3-Year Program			
0001418					06-09	\$47,949	\$30,345	Activity /Phase	2025 - 2026	2026 - 2027	2027 - 2028	2028 - 2029	2029 - 2030
								PE/CST	4,461	1,856	1,436	4,995	4,856

BOND - Capital Asset Acquisition Special Obligation Bonds
 B.R. - Repayment of Capital Asset Acquisition Special Obligation Bonds
 CIGP - County Incentive Grant Program
 LRTP - Subject to Long Range Plan Amendment

PE Preliminary Engineering
 CST Construction
 CEI Construction Engineering Inspection
 COMB Combined Funding in Prior Years

Totals reflect expenditures based on latest budgetary information of anticipated revenues, and may differ from actual amounts received.

MIAMI-DADE TRANSPORTATION PLANNING ORGANIZATION
 TRANSPORTATION IMPROVEMENT PROGRAM
 DEPARTMENT OF TRANSPORTATION AND PUBLIC WORKS (DTPW) - MOBILITY IMPACT FEE (MIF)

Mobility Impact Fee Zone: **ZONE D**
 MIF Funding Bucket: **MIF Roadway**

Municipalities: Unincorporated Miami-Dade, Coral Gables, Doral, Miami, Miami Springs, Sweetwater, West Miami



TPO Project No.	Facility/Project Name		Bicycle Accom	Type of Work	Project Cost (\$000s)	Prior Years' Funding (\$000s)	
	From /Location	To /Location	Length (miles)				
Agency Project No.	Detailed Project Description			L RTP Ref			
	Status	Remarks					

PW0001423	Asset Collection and Evaluation Program		Data Collection				Funding (in \$000s)				
		0.0					Proposed		Tentative 3-Year Program		
0001423	Data collection. Establish a baseline of countywide roadways and their characteristics elements to help prioritize the future expenditure of funds based on conditions assessment.						2025 - 2026	2026 - 2027	2027 - 2028	2028 - 2029	2029 - 2030
				06-09	\$726	\$726	Activity /Phase				

PW0001428	Engineering Administration		Administration				Funding (in \$000s)				
		0.0					Proposed		Tentative 3-Year Program		
0001428	Engineering administration.						2025 - 2026	2026 - 2027	2027 - 2028	2028 - 2029	2029 - 2030
				06-09			ADM	150	150	150	150

BOND - Capital Asset Acquisition Special Obligation Bonds
 B.R. - Repayment of Capital Asset Acquisition Special Obligation Bonds
 CIGP - County Incentive Grant Program
 L RTP - Subject to Long Range Plan Amendment

PE Preliminary Engineering
 CST Construction
 CEI Construction Engineering Inspection
 COMB Combined Funding in Prior Years

Totals reflect expenditures based on latest budgetary information of anticipated revenues, and may differ from actual amounts received.

MIAMI-DADE TRANSPORTATION PLANNING ORGANIZATION
 TRANSPORTATION IMPROVEMENT PROGRAM
 DEPARTMENT OF TRANSPORTATION AND PUBLIC WORKS (DTPW) - MOBILITY IMPACT FEE (MIF)

Mobility Impact Fee Zone: **ZONE D**
 MIF Funding Bucket: **MIF Roadway**

Municipalities: Unincorporated Miami-Dade, Coral Gables, Doral, Miami, Miami Springs, Sweetwater, West Miami



TPO Project No.	Facility/Project Name		Bicycle Accom	Type of Work	Project Cost (\$000s)	Prior Years' Funding (\$000s)
	From /Location	To /Location	Length (miles)			
Agency Project No.	Detailed Project Description				L RTP Ref	
	Status	Remarks				

PW0001433	Continuing Program Projects		0.0			Funding (in \$000s)					
						Proposed		Tentative 3-Year Program			
0001433	Resurfacing, T.O.P.I.C.S., Traffic Control Devices, Bridges.				06-09	Activity /Phase	2025 - 2026	2026 - 2027	2027 - 2028	2028 - 2029	2029 - 2030
	PE/CST						925	5	623	5	41

PW0001438	Right-of-Way		0.0	Right-of-Way acquisition for construction projects		Funding (in \$000s)								
						Proposed		Tentative 3-Year Program						
0001438	Right-of-way administration				06-09	Activity /Phase	2025 - 2026	2026 - 2027	2027 - 2028	2028 - 2029	2029 - 2030			
	Right-of-Way acquisition for construction projects. Documenting, securing and preserving public rights-of-way.						ROW						200	200

Yearly Totals	12,547	12,547	12,607	12,547	12,547
5 Year TIP District Total					\$62,795

BOND - Capital Asset Acquisition Special Obligation Bonds
 B.R. - Repayment of Capital Asset Acquisition Special Obligation Bonds
 CIGP - County Incentive Grant Program
 LRTP - Subject to Long Range Plan Amendment

PE Preliminary Engineering
 CST Construction
 CEI Construction Engineering Inspection
 COMB Combined Funding in Prior Years

Totals reflect expenditures based on latest budgetary information of anticipated revenues, and may differ from actual amounts received.

MIAMI-DADE TRANSPORTATION PLANNING ORGANIZATION
 TRANSPORTATION IMPROVEMENT PROGRAM
 DEPARTMENT OF TRANSPORTATION AND PUBLIC WORKS (DTPW) - MOBILITY IMPACT FEE (MIF)

Mobility Impact Fee Zone: ZONE D
MIF Funding Bucket: MIF Transit

Municipalities: Unincorporated Miami-Dade, Coral Gables, Doral, Miami, Miami Springs, Sweetwater, West Miami



TPO Project No.	Facility/Project Name		Bicycle Accom	Type of Work	Project Cost (\$000s)	Prior Years' Funding (\$000s)
	From /Location	To /Location	Length (miles)			
Agency Project No.	Detailed Project Description				L RTP Ref	
Status	Remarks					

PWMIFDTA 0038	Continuing Program Projects		MIF Transit projects			Funding (in \$000s)				
		0.0				Proposed		Tentative 3-Year Program		
MIFDTA003 8						2025 - 2026	2026 - 2027	2027 - 2028	2028 - 2029	2029 - 2030
				06-09	Activity /Phase	462	959	959	959	959
PE/CST						462	959	959	959	959

PWMIFDTR NST0001	Passenger Capacity Improvements at Bus Stops		Passenger Capacity Improvements			Funding (in \$000s)				
		0.0				Proposed		Tentative 3-Year Program		
MIFDTRNS T0001						2025 - 2026	2026 - 2027	2027 - 2028	2028 - 2029	2029 - 2030
		Bus Stop Capacity Improvements			\$497	Activity /Phase	497	0	0	0
PE/CST						497	0	0	0	0

BOND - Capital Asset Acquisition Special Obligation Bonds
 B.R. - Repayment of Capital Asset Acquisition Special Obligation Bonds
 CIGP - County Incentive Grant Program
 LRTP - Subject to Long Range Plan Amendment


PE Preliminary Engineering
 CST Construction
 CEI Construction Engineering Inspection
 COMB Combined Funding in Prior Years

Totals reflect expenditures based on latest budgetary information of anticipated revenues, and may differ from actual amounts received.

MIAMI-DADE TRANSPORTATION PLANNING ORGANIZATION
 TRANSPORTATION IMPROVEMENT PROGRAM
 DEPARTMENT OF TRANSPORTATION AND PUBLIC WORKS (DTPW) - MOBILITY IMPACT FEE (MIF)

Mobility Impact Fee Zone: ZONE D
MIF Funding Bucket: MIF Transit

Municipalities: Unincorporated Miami-Dade, Coral Gables, Doral, Miami, Miami Springs, Sweetwater, West Miami

TPO Project No.	Facility/Project Name		Bicycle Accom	Type of Work	Project Cost (\$000s)	Prior Years' Funding (\$000s)	
	From /Location	To /Location	Length (miles)				
Agency Project No.	Detailed Project Description				L RTP Ref		
	Status	Remarks					

PVMIFDTR NST0003	FIFA FLM Connections to Metrorail and Kiss-and-Ride Locations	0.0	Transit Capacity Improvements				Funding (in \$000s)					
							Proposed		Tentative 3-Year Program			
MIFDTRNS T0003	Dolphin Park and Ride and FIU Park and Ride Improvements				\$2,600	\$2,600	Activity /Phase	2025 - 2026	2026 - 2027	2027 - 2028	2028 - 2029	2029 - 2030
			PE/CST					0	0	0	0	0

Yearly Totals	959	959	959	959	959
5 Year TIP District Total					\$4,795

BOND - Capital Asset Acquisition Special Obligation Bonds
 B.R. - Repayment of Capital Asset Acquisition Special Obligation Bonds
 CIGP - County Incentive Grant Program
 L RTP - Subject to Long Range Plan Amendment

PE Preliminary Engineering
 CST Construction
 CEI Construction Engineering Inspection
 COMB Combined Funding in Prior Years

Totals reflect expenditures based on latest budgetary information of anticipated revenues, and may differ from actual amounts received.

MIAMI-DADE TRANSPORTATION PLANNING ORGANIZATION
 TRANSPORTATION IMPROVEMENT PROGRAM
 DEPARTMENT OF TRANSPORTATION AND PUBLIC WORKS (DTPW) - MOBILITY IMPACT FEE (MIF)

Mobility Impact Fee Zone:
MIF Funding Bucket:

Municipalities:

TPO Project No.	Facility/Project Name		Bicycle Accom	Type of Work	Project Cost (\$000s)	Prior Years' Funding (\$000s)
	From /Location	To /Location	Length (miles)			
Agency Project No.	Detailed Project Description			L RTP Ref		
	Status	Remarks				



Yearly Totals	14,872	14,872	14,932	14,872	14,872
5 Year TIP District Total					\$74,420

DRAFT

BOND - Capital Asset Acquisition Special Obligation Bonds
 B.R. - Repayment of Capital Asset Acquisition Special Obligation Bonds
 CIGP - County Incentive Grant Program
 LRTP - Subject to Long Range Plan Amendment

PE Preliminary Engineering
 CST Construction
 CEI Construction Engineering Inspection
 COMB Combined Funding in Prior Years

Totals reflect expenditures based on latest budgetary information of anticipated revenues, and may differ from actual amounts received.

MIAMI-DADE TRANSPORTATION PLANNING ORGANIZATION
 TRANSPORTATION IMPROVEMENT PROGRAM
 DEPARTMENT OF TRANSPORTATION AND PUBLIC WORKS (DTPW) - MOBILITY IMPACT FEE (MIF)

Mobility Impact Fee Zone: **ZONE E**
 MIF Funding Bucket: **MIF Bike/Ped**

Municipalities: Unincorporated Miami-Dade County, Coral Gables, Cutler Bay, Florida City, Homestead, Miami, Palmetto Bay, Pinecrest, South Miami



TPO Project No.	Facility/Project Name		Bicycle Accom	Type of Work	Project Cost (\$000s)	Prior Years' Funding (\$000s)
	From /Location	To /Location	Length (miles)			
Agency Project No.	Detailed Project Description				L RTP Ref	
	Status	Remarks				

PWMIFEBP 0014	Ludlam Bikepath			Bikepath			Funding (in \$000s)					
	Dadeland North	NW 7 Street	6.0				Proposed		Tentative 3-Year Program			
MIFEBP001 4	Bikepath.						2025 - 2026	2026 - 2027	2027 - 2028	2028 - 2029	2029 - 2030	
	Under design		Additional funding in MIF D				06-09	\$227,728	\$6,744	Activity /Phase	0	0
							PE/CST	0	0	0	0	0

PWMIFEBP 0015	SW 147 Avenue			Bicycle protection devices			Funding (in \$000s)					
	SW 182 Street	SW 154 Street	2.0				Proposed		Tentative 3-Year Program			
MIFEBP001 5							2025 - 2026	2026 - 2027	2027 - 2028	2028 - 2029	2029 - 2030	
			Additional funding by Grant (\$160,000). County share= \$40,000				06-09	\$200	\$0	Activity /Phase	40	0
							PE/CST	40	0	0	0	0

BOND - Capital Asset Acquisition Special Obligation Bonds
 B.R. - Repayment of Capital Asset Acquisition Special Obligation Bonds
 CIGP - County Incentive Grant Program
 LRTP - Subject to Long Range Plan Amendment

PE Preliminary Engineering
 CST Construction
 CEI Construction Engineering Inspection
 COMB Combined Funding in Prior Years

Totals reflect expenditures based on latest budgetary information of anticipated revenues, and may differ from actual amounts received.

MIAMI-DADE TRANSPORTATION PLANNING ORGANIZATION
 TRANSPORTATION IMPROVEMENT PROGRAM
 DEPARTMENT OF TRANSPORTATION AND PUBLIC WORKS (DTPW) - MOBILITY IMPACT FEE (MIF)

Mobility Impact Fee Zone: **ZONE E**
 MIF Funding Bucket: **MIF Bike/Ped**

Municipalities: Unincorporated Miami-Dade County, Coral Gables, Cutler Bay, Florida City, Homestead, Miami, Palmetto Bay, Pinecrest, South Miami



TPO Project No.	Facility/Project Name		Bicycle Accom	Type of Work	Project Cost (\$000s)	Prior Years' Funding (\$000s)	
	From /Location	To /Location	Length (miles)				
Agency Project No.	Detailed Project Description				L RTP Ref		
	Status	Remarks					

PWMIFEBP 0016	SW 142 Avenue		0.1	Bicycle capacity improvement			Funding (in \$000s)						
	SW 168 Street	SW 160 Street					Proposed		Tentative 3-Year Program				
MIFEBP001 6					06-09	\$240	\$240	Activity /Phase	2025 - 2026	2026 - 2027	2027 - 2028	2028 - 2029	2029 - 2030
									PE	0	0	0	0
								CST	0	0	0	0	0

PWMIFEBP 0017	SW 137 Avenue and SW 138 Avenue		0.1	Traffic signal			Funding (in \$000s)						
							Proposed		Tentative 3-Year Program				
MIFEBP001 7					06-09	\$1,048	\$0	Activity /Phase	2025 - 2026	2026 - 2027	2027 - 2028	2028 - 2029	2029 - 2030
									PE/CST	210	0	0	0

BOND - Capital Asset Acquisition Special Obligation Bonds
 B.R. - Repayment of Capital Asset Acquisition Special Obligation Bonds
 CIGP - County Incentive Grant Program
 L RTP - Subject to Long Range Plan Amendment

PE Preliminary Engineering
 CST Construction
 CEI Construction Engineering Inspection
 COMB Combined Funding in Prior Years

Totals reflect expenditures based on latest budgetary information of anticipated revenues, and may differ from actual amounts received.

MIAMI-DADE TRANSPORTATION PLANNING ORGANIZATION
 TRANSPORTATION IMPROVEMENT PROGRAM
 DEPARTMENT OF TRANSPORTATION AND PUBLIC WORKS (DTPW) - MOBILITY IMPACT FEE (MIF)

Mobility Impact Fee Zone: **ZONE E**
 MIF Funding Bucket: **MIF Bike/Ped**

Municipalities: Unincorporated Miami-Dade County, Coral Gables, Cutler Bay, Florida City, Homestead, Miami, Palmetto Bay, Pinecrest, South Miami



TPO Project No.	Facility/Project Name		Bicycle Accom	Type of Work	Project Cost (\$000s)	Prior Years' Funding (\$000s)	
	From /Location	To /Location	Length (miles)				
Agency Project No.	Detailed Project Description				L RTP Ref		
	Status	Remarks					

PWMIFEBP 0018	SW 137 Avenue and SW 59 Street			Intersection improvement			Funding (in \$000s)					
			0.0				Proposed		Tentative 3-Year Program			
MIFEBP001 8					\$66	\$0	Activity /Phase	2025 - 2026	2026 - 2027	2027 - 2028	2028 - 2029	2029 - 2030
	Matching grand funds. High emphasis crosswalk and pedestrian signage. Federal Grant (\$52,400).							06-09			14	0
							PE/CST	14	0	0	0	0

PWMIFEBP 0019	SW 160 Street			Bicycle capacity improvement			Funding (in \$000s)					
	SW 157 Avenue	SW 147 Court	1.0				Proposed		Tentative 3-Year Program			
MIFEBP001 9					\$540	\$540	Activity /Phase	2025 - 2026	2026 - 2027	2027 - 2028	2028 - 2029	2029 - 2030
								06-09			0	0
							PE	0	0	0	0	0
							CST	0	0	0	0	0

- BOND - Capital Asset Acquisition Special Obligation Bonds
- B.R. - Repayment of Capital Asset Acquisition Special Obligation Bonds
- CIGP - County Incentive Grant Program
- L RTP - Subject to Long Range Plan Amendment

- PE Preliminary Engineering
- CST Construction
- CEI Construction Engineering Inspection
- COMB Combined Funding in Prior Years

Totals reflect expenditures based on latest budgetary information of anticipated revenues, and may differ from actual amounts received.

MIAMI-DADE TRANSPORTATION PLANNING ORGANIZATION
 TRANSPORTATION IMPROVEMENT PROGRAM
 DEPARTMENT OF TRANSPORTATION AND PUBLIC WORKS (DTPW) - MOBILITY IMPACT FEE (MIF)

Mobility Impact Fee Zone: **ZONE E**
 MIF Funding Bucket: **MIF Bike/Ped**

Municipalities: Unincorporated Miami-Dade County, Coral Gables, Cutler Bay, Florida City, Homestead, Miami, Palmetto Bay, Pinecrest, South Miami



TPO Project No.	Facility/Project Name		Bicycle Accom	Type of Work	Project Cost (\$000s)	Prior Years' Funding (\$000s)
	From /Location	To /Location	Length (miles)			
Agency Project No.	Detailed Project Description				L RTP Ref	
	Status	Remarks				

PWMIFEBP 0020	SW 72 Street		2.0	Bicycle protection devices	\$750	\$0	Activity /Phase	Funding (in \$000s)				
	SW 147 Avenue	SW 127 Avenue						Proposed		Tentative 3-Year Program		
MIFEBP002 0	Matching grand funds. Federal Grant (\$600,000).				06-09			2025 - 2026	2026 - 2027	2027 - 2028	2028 - 2029	2029 - 2030
								PE/CST	150	0	0	0

PWMIFEBP 0021	Continuing Program Projects		0.0	Bike/Ped projects		\$0	Activity /Phase	Funding (in \$000s)				
								Proposed		Tentative 3-Year Program		
MIFEBP002 1					06-09			2025 - 2026	2026 - 2027	2027 - 2028	2028 - 2029	2029 - 2030
								PE/CST	289	41	441	2,241

BOND - Capital Asset Acquisition Special Obligation Bonds
 B.R. - Repayment of Capital Asset Acquisition Special Obligation Bonds
 CIGP - County Incentive Grant Program
 LRTP - Subject to Long Range Plan Amendment

PE Preliminary Engineering
 CST Construction
 CEI Construction Engineering Inspection
 COMB Combined Funding in Prior Years

Totals reflect expenditures based on latest budgetary information of anticipated revenues, and may differ from actual amounts received.

MIAMI-DADE TRANSPORTATION PLANNING ORGANIZATION
 TRANSPORTATION IMPROVEMENT PROGRAM
 DEPARTMENT OF TRANSPORTATION AND PUBLIC WORKS (DTPW) - MOBILITY IMPACT FEE (MIF)

Mobility Impact Fee Zone: **ZONE E**
 MIF Funding Bucket: **MIF Bike/Ped**

Municipalities: Unincorporated Miami-Dade County, Coral Gables, Cutler Bay, Florida City, Homestead, Miami, Palmetto Bay, Pinecrest, South Miami



TPO Project No.	Facility/Project Name		Bicycle Accom	Type of Work	Project Cost (\$000s)	Prior Years' Funding (\$000s)
	From /Location	To /Location	Length (miles)			
Agency Project No.	Detailed Project Description				L RTP Ref	
	Status	Remarks				

PWMIFEBP 0023	SW 160 Street		Bike Lane	Bicycle capacity improvement			Funding (in \$000s)						
	SW 147 Court	SW 137 Avenue	1.0				Proposed	Tentative 3-Year Program					
MIFEBP002 3					06-09	\$265	\$265	Activity /Phase	2025 - 2026	2026 - 2027	2027 - 2028	2028 - 2029	2029 - 2030
									PE	0	0	0	0
						CST	0	0	0	0	0		

PWMIFEBP 0001	Ludlam Streetscape			New Sidewalk			Funding (in \$000s)						
	C-2 Canal	US-1	0.0				Proposed	Tentative 3-Year Program					
MIFEBP000 1						\$500	\$500	Activity /Phase	2025 - 2026	2026 - 2027	2027 - 2028	2028 - 2029	2029 - 2030
									PE/CST	0	0	0	0

BOND - Capital Asset Acquisition Special Obligation Bonds
 B.R. - Repayment of Capital Asset Acquisition Special Obligation Bonds
 CIGP - County Incentive Grant Program
 L RTP - Subject to Long Range Plan Amendment

PE Preliminary Engineering
 CST Construction
 CEI Construction Engineering Inspection
 COMB Combined Funding in Prior Years

Totals reflect expenditures based on latest budgetary information of anticipated revenues, and may differ from actual amounts received.

MIAMI-DADE TRANSPORTATION PLANNING ORGANIZATION
 TRANSPORTATION IMPROVEMENT PROGRAM
 DEPARTMENT OF TRANSPORTATION AND PUBLIC WORKS (DTPW) - MOBILITY IMPACT FEE (MIF)

Mobility Impact Fee Zone: **ZONE E**
 MIF Funding Bucket: **MIF Bike/Ped**

Municipalities: Unincorporated Miami-Dade County, Coral Gables, Cutler Bay, Florida City, Homestead, Miami, Palmetto Bay, Pinecrest, South Miami



TPO Project No.	Facility/Project Name		Bicycle Accom	Type of Work	Project Cost (\$000s)	Prior Years' Funding (\$000s)
	From /Location	To /Location	Length (miles)			
Agency Project No.	Detailed Project Description				L RTP Ref	
	Status	Remarks				

PWMIFEBP 0002	SW 124 Avenue		0.0	New Sidewalk	\$180	\$180	Activity /Phase	Funding (in \$000s)				
	North of SW 248 Street	Coconut Palm K-8						Proposed		Tentative 3-Year Program		
MIFEBP000 2					CST		2025 - 2026	2026 - 2027	2027 - 2028	2028 - 2029	2029 - 2030	
									0	0	0	0

PWMIFEBP 0003	SW 168 Street		0.0	Complete Streets Improvement	\$1,000	\$1,000	Activity /Phase	Funding (in \$000s)				
	South Dade Transitway	Old Cutler Road						Proposed		Tentative 3-Year Program		
MIFEBP000 3	Planning Corridor Analysis				PE		2025 - 2026	2026 - 2027	2027 - 2028	2028 - 2029	2029 - 2030	
									0	0	0	0

BOND - Capital Asset Acquisition Special Obligation Bonds
 B.R. - Repayment of Capital Asset Acquisition Special Obligation Bonds
 CIGP - County Incentive Grant Program
 LRTP - Subject to Long Range Plan Amendment

PE Preliminary Engineering
 CST Construction
 CEI Construction Engineering Inspection
 COMB Combined Funding in Prior Years

Totals reflect expenditures based on latest budgetary information of anticipated revenues, and may differ from actual amounts received.

MIAMI-DADE TRANSPORTATION PLANNING ORGANIZATION
 TRANSPORTATION IMPROVEMENT PROGRAM
 DEPARTMENT OF TRANSPORTATION AND PUBLIC WORKS (DTPW) - MOBILITY IMPACT FEE (MIF)

Mobility Impact Fee Zone: **ZONE E**
 MIF Funding Bucket: **MIF Bike/Ped**

Municipalities: Unincorporated Miami-Dade County, Coral Gables, Cutler Bay, Florida City, Homestead, Miami, Palmetto Bay, Pinecrest, South Miami



TPO Project No.	Facility/Project Name		Bicycle Accom	Type of Work	Project Cost (\$000s)	Prior Years' Funding (\$000s)
	From /Location	To /Location	Length (miles)			
Agency Project No.	Detailed Project Description				L RTP Ref	
	Status	Remarks				

PWMIFEBP 0004	Coconut Grove Metrorail Station		0.0	Bicycle capacity improvement	\$850	\$0	Activity /Phase	Funding (in \$000s)				
								Proposed		Tentative 3-Year Program		
MIFEBP000 4								2025 - 2026	2026 - 2027	2027 - 2028	2028 - 2029	2029 - 2030
								PE	150	0	0	0
				CST	0	0	700	0	0			

PWMIFEBP 0005	Dadeland North Metrorail Station		0.0	Bicycle capacity improvement	\$1,150	\$0	Activity /Phase	Funding (in \$000s)				
								Proposed		Tentative 3-Year Program		
MIFEBP000 5								2025 - 2026	2026 - 2027	2027 - 2028	2028 - 2029	2029 - 2030
								PE	250	0	0	0
				CST	0	500	400	0	0			

BOND - Capital Asset Acquisition Special Obligation Bonds
 B.R. - Repayment of Capital Asset Acquisition Special Obligation Bonds
 CIGP - County Incentive Grant Program
 L RTP - Subject to Long Range Plan Amendment

PE Preliminary Engineering
 CST Construction
 CEI Construction Engineering Inspection
 COMB Combined Funding in Prior Years

Totals reflect expenditures based on latest budgetary information of anticipated revenues, and may differ from actual amounts received.

MIAMI-DADE TRANSPORTATION PLANNING ORGANIZATION
 TRANSPORTATION IMPROVEMENT PROGRAM
 DEPARTMENT OF TRANSPORTATION AND PUBLIC WORKS (DTPW) - MOBILITY IMPACT FEE (MIF)

Mobility Impact Fee Zone: **ZONE E**
 MIF Funding Bucket: **MIF Bike/Ped**

Municipalities: Unincorporated Miami-Dade County, Coral Gables, Cutler Bay, Florida City, Homestead, Miami, Palmetto Bay, Pinecrest, South Miami



TPO Project No.	Facility/Project Name		Bicycle Accom	Type of Work	Project Cost (\$000s)	Prior Years' Funding (\$000s)
	From /Location	To /Location	Length (miles)			
Agency Project No.	Detailed Project Description				L RTP Ref	
	Status	Remarks				

PWMIFBP 0006	Dadeland South Metrorail Station		0.0	Bicycle capacity improvement	\$850	\$0	Activity /Phase	Funding (in \$000s)				
								Proposed		Tentative 3-Year Program		
MIFEBP000 6								2025 - 2026	2026 - 2027	2027 - 2028	2028 - 2029	2029 - 2030
								PE	150	0	0	0
				CST	0	0	700	0	0			

PWMIFBP 0007	Granada Boulevard		0.0	Bicycle capacity improvement	\$1,950	\$0	Activity /Phase	Funding (in \$000s)				
								Proposed		Tentative 3-Year Program		
MIFEBP000 7	Bird Road	Ponce de Leon Boulevard						2025 - 2026	2026 - 2027	2027 - 2028	2028 - 2029	2029 - 2030
								PE	150	0	0	0
				CST	100	1,700	0	0	0			

BOND - Capital Asset Acquisition Special Obligation Bonds
 B.R. - Repayment of Capital Asset Acquisition Special Obligation Bonds
 CIGP - County Incentive Grant Program
 L RTP - Subject to Long Range Plan Amendment

PE Preliminary Engineering
 CST Construction
 CEI Construction Engineering Inspection
 COMB Combined Funding in Prior Years

Totals reflect expenditures based on latest budgetary information of anticipated revenues, and may differ from actual amounts received.

MIAMI-DADE TRANSPORTATION PLANNING ORGANIZATION
 TRANSPORTATION IMPROVEMENT PROGRAM
 DEPARTMENT OF TRANSPORTATION AND PUBLIC WORKS (DTPW) - MOBILITY IMPACT FEE (MIF)

Mobility Impact Fee Zone: **ZONE E**
 MIF Funding Bucket: **MIF Bike/Ped**

Municipalities: Unincorporated Miami-Dade County, Coral Gables, Cutler Bay, Florida City, Homestead, Miami, Palmetto Bay, Pinecrest, South Miami



TPO Project No.	Facility/Project Name		Bicycle Accom	Type of Work	Project Cost (\$000s)	Prior Years' Funding (\$000s)
	From /Location	To /Location	Length (miles)			
Agency Project No.	Detailed Project Description				L RTP Ref	
	Status	Remarks				

PWMIFEBP 0008	SW 67 Avenue over C-2 Canal (Ludlam Utility Bridge)		0.0	Pedestrian bridge	\$250	\$0	Activity /Phase	Funding (in \$000s)				
								Proposed		Tentative 3-Year Program		
MIFEBP000 8								2025 - 2026	2026 - 2027	2027 - 2028	2028 - 2029	2029 - 2030
									250	0	0	0
								PE/CST				

PWMIFEBP 0009	SW 104 Street		0.0	Mid-block Crosswalk	\$488	\$0	Activity /Phase	Funding (in \$000s)				
	SW 155 Avenue SW 150 Place							Proposed		Tentative 3-Year Program		
MIFEBP000 9								2025 - 2026	2026 - 2027	2027 - 2028	2028 - 2029	2029 - 2030
									488	0	0	0
								PE/CST				

BOND - Capital Asset Acquisition Special Obligation Bonds
 B.R. - Repayment of Capital Asset Acquisition Special Obligation Bonds
 CIGP - County Incentive Grant Program
 LRTP - Subject to Long Range Plan Amendment


PE Preliminary Engineering
 CST Construction
 CEI Construction Engineering Inspection
 COMB Combined Funding in Prior Years

Totals reflect expenditures based on latest budgetary information of anticipated revenues, and may differ from actual amounts received.

MIAMI-DADE TRANSPORTATION PLANNING ORGANIZATION
 TRANSPORTATION IMPROVEMENT PROGRAM
 DEPARTMENT OF TRANSPORTATION AND PUBLIC WORKS (DTPW) - MOBILITY IMPACT FEE (MIF)

Mobility Impact Fee Zone: **ZONE E**
 MIF Funding Bucket: **MIF Bike/Ped**

Municipalities: Unincorporated Miami-Dade County, Coral Gables, Cutler Bay, Florida City, Homestead, Miami, Palmetto Bay, Pinecrest, South Miami

TPO Project No.	Facility/Project Name		Bicycle Accom	Type of Work	Project Cost (\$000s)	Prior Years' Funding (\$000s)	
	From /Location	To /Location	Length (miles)				
Agency Project No.	Detailed Project Description				L RTP Ref		
	Status	Remarks					

PWMIFEBP 0010	SW 147 Avenue at SW 112 Street		0.0	Intersection Operation and Safety Improvements			Funding (in \$000s)				
	MIFEBP001 0						Proposed		Tentative 3-Year Program		
					\$1,200	\$1,200	Activity /Phase	2025 - 2026	2026 - 2027	2027 - 2028	2028 - 2029
PE/CST							0	0	0	0	0

Yearly Totals	2,241	2,241	2,241	2,241	2,241
5 Year TIP District Total					\$11,205

BOND - Capital Asset Acquisition Special Obligation Bonds
 B.R. - Repayment of Capital Asset Acquisition Special Obligation Bonds
 CIGP - County Incentive Grant Program
 L RTP - Subject to Long Range Plan Amendment

PE Preliminary Engineering
 CST Construction
 CEI Construction Engineering Inspection
 COMB Combined Funding in Prior Years

Totals reflect expenditures based on latest budgetary information of anticipated revenues, and may differ from actual amounts received.

MIAMI-DADE TRANSPORTATION PLANNING ORGANIZATION
 TRANSPORTATION IMPROVEMENT PROGRAM
 DEPARTMENT OF TRANSPORTATION AND PUBLIC WORKS (DTPW) - MOBILITY IMPACT FEE (MIF)

Mobility Impact Fee Zone: **ZONE E**
 MIF Funding Bucket: **MIF Roadway**

Municipalities: Unincorporated Miami-Dade County, Coral Gables, Cutler Bay, Florida City, Homestead, Miami, Palmetto Bay, Pinecrest, South Miami



TPO Project No.	Facility/Project Name		Bicycle Accom	Type of Work	Project Cost (\$000s)	Prior Years' Funding (\$000s)
	From /Location	To /Location	Length (miles)			
Agency Project No.	Detailed Project Description				L RTP Ref	
	Status	Remarks				

PWMIFERD WY0001	SW 112 Avenue at US-1		0.0	Pedestrian bridge			Funding (in \$000s)					
	MIFERD WY 0001						Proposed		Tentative 3-Year Program			
PD&E Study				\$1,500	\$1,500	Activity /Phase	2025 - 2026	2026 - 2027	2027 - 2028	2028 - 2029	2029 - 2030	
				PE			0	0	0	0	0	

PWMIFERD WY0002	SW 96 Street		0.0	Resurfacing			Funding (in \$000s)					
	SW 137 Avenue SW 147 Avenue						Proposed		Tentative 3-Year Program			
MIFERD WY 0002	Total project cost= \$952,000. Local match= \$238,000				\$238	\$238	Activity /Phase	2025 - 2026	2026 - 2027	2027 - 2028	2028 - 2029	2029 - 2030
								CST			0	0

BOND - Capital Asset Acquisition Special Obligation Bonds
 B.R. - Repayment of Capital Asset Acquisition Special Obligation Bonds
 CIGP - County Incentive Grant Program
 LRTP - Subject to Long Range Plan Amendment

PE Preliminary Engineering
 CST Construction
 CEI Construction Engineering Inspection
 COMB Combined Funding in Prior Years

Totals reflect expenditures based on latest budgetary information of anticipated revenues, and may differ from actual amounts received.

MIAMI-DADE TRANSPORTATION PLANNING ORGANIZATION
 TRANSPORTATION IMPROVEMENT PROGRAM
 DEPARTMENT OF TRANSPORTATION AND PUBLIC WORKS (DTPW) - MOBILITY IMPACT FEE (MIF)

Mobility Impact Fee Zone: **ZONE E**
 MIF Funding Bucket: **MIF Roadway**

Municipalities: Unincorporated Miami-Dade County, Coral Gables, Cutler Bay, Florida City, Homestead, Miami, Palmetto Bay, Pinecrest, South Miami



TPO Project No.	Facility/Project Name		Bicycle Accom	Type of Work	Project Cost (\$000s)	Prior Years' Funding (\$000s)
	From /Location	To /Location	Length (miles)			
Agency Project No.	Detailed Project Description				L RTP Ref	
	Status	Remarks				

PWMIFERD WY0003	SW 216 Street		0.0	Resurfacing			Funding (in \$000s)					
	Old Cutler Road	SW 97 Avenue					Proposed		Tentative 3-Year Program			
MIFERD WY 0003					\$292	\$292	Activity /Phase	2025 - 2026	2026 - 2027	2027 - 2028	2028 - 2029	2029 - 2030
								PE/CST		0	0	0

PWMIFERD WY0004	SW 248 Street		0.0	Resurfacing			Funding (in \$000s)					
	SW 107 Avenue	SW 97 Avenue					Proposed		Tentative 3-Year Program			
MIFERD WY 0004					\$929	\$929	Activity /Phase	2025 - 2026	2026 - 2027	2027 - 2028	2028 - 2029	2029 - 2030
								CST		0	0	0

BOND - Capital Asset Acquisition Special Obligation Bonds
 B.R. - Repayment of Capital Asset Acquisition Special Obligation Bonds
 CIGP - County Incentive Grant Program
 LRTP - Subject to Long Range Plan Amendment

PE Preliminary Engineering
 CST Construction
 CEI Construction Engineering Inspection
 COMB Combined Funding in Prior Years

Totals reflect expenditures based on latest budgetary information of anticipated revenues, and may differ from actual amounts received.

MIAMI-DADE TRANSPORTATION PLANNING ORGANIZATION
 TRANSPORTATION IMPROVEMENT PROGRAM
 DEPARTMENT OF TRANSPORTATION AND PUBLIC WORKS (DTPW) - MOBILITY IMPACT FEE (MIF)

Mobility Impact Fee Zone: **ZONE E**
 MIF Funding Bucket: **MIF Roadway**

Municipalities: Unincorporated Miami-Dade County, Coral Gables, Cutler Bay, Florida City, Homestead, Miami, Palmetto Bay, Pinecrest, South Miami



TPO Project No.	Facility/Project Name		Bicycle Accom	Type of Work	Project Cost (\$000s)	Prior Years' Funding (\$000s)	
	From /Location	To /Location	Length (miles)				
Agency Project No.	Detailed Project Description				L RTP Ref		
	Status	Remarks					

PWMIFERD WY0005	Main Highway		0.0	Resurfacing			Funding (in \$000s)						
	Royal Road	McFarlane Road					Proposed		Tentative 3-Year Program				
MIFERD WY 0005					\$365	\$480	Activity /Phase	2025 - 2026	2026 - 2027	2027 - 2028	2028 - 2029	2029 - 2030	
											0	0	0
							CST		0	0	0	0	0

PWMIFERD WY0006	Grand Avenue		0.0	Vision Zero Improvement			Funding (in \$000s)						
	Jefferson Street	Plaza Street					Proposed		Tentative 3-Year Program				
MIFERD WY 0006	Includes the installation of rapid flashing beacons, high-visibility crosswalks, bulb outs, and upgrade existing traffic signal countdown timers.				\$750	\$750	Activity /Phase	2025 - 2026	2026 - 2027	2027 - 2028	2028 - 2029	2029 - 2030	
											0	0	0
							PE/CST		0	0	0	0	0

BOND - Capital Asset Acquisition Special Obligation Bonds
 B.R. - Repayment of Capital Asset Acquisition Special Obligation Bonds
 CIGP - County Incentive Grant Program
 LRTP - Subject to Long Range Plan Amendment

PE Preliminary Engineering
 CST Construction
 CEI Construction Engineering Inspection
 COMB Combined Funding in Prior Years

Totals reflect expenditures based on latest budgetary information of anticipated revenues, and may differ from actual amounts received.

MIAMI-DADE TRANSPORTATION PLANNING ORGANIZATION
 TRANSPORTATION IMPROVEMENT PROGRAM
 DEPARTMENT OF TRANSPORTATION AND PUBLIC WORKS (DTPW) - MOBILITY IMPACT FEE (MIF)

Mobility Impact Fee Zone: **ZONE E**
 MIF Funding Bucket: **MIF Roadway**

Municipalities: Unincorporated Miami-Dade County, Coral Gables, Cutler Bay, Florida City, Homestead, Miami, Palmetto Bay, Pinecrest, South Miami



TPO Project No.	Facility/Project Name		Bicycle Accom	Type of Work	Project Cost (\$000s)	Prior Years' Funding (\$000s)	
	From /Location	To /Location	Length (miles)				
Agency Project No.	Detailed Project Description				L RTP Ref		
	Status	Remarks					

PWMIFERD WY0007	SW 88 Street at SW 150 Avenue		Intersection improvement				Funding (in \$000s)				
		0.0					Proposed		Tentative 3-Year Program		
MIFERD WY 0007	Installation of a left turn green arrow / signal phase for both approaches and constructing a northbound left turn lane of the intersection of SW 88th Street (SR 94) and SW 150th Avenue.					Activity /Phase	2025 - 2026	2026 - 2027	2027 - 2028	2028 - 2029	2029 - 2030
						CST	0	0	0	0	0

PWMIFERD WY0008	SW 152 Avenue at SW 320 Street (Mowry Drive)		Traffic signal				Funding (in \$000s)				
		0.0					Proposed		Tentative 3-Year Program		
MIFERD WY 0008						Activity /Phase	2025 - 2026	2026 - 2027	2027 - 2028	2028 - 2029	2029 - 2030
						CST	0	0	0	0	0

BOND - Capital Asset Acquisition Special Obligation Bonds
 B.R. - Repayment of Capital Asset Acquisition Special Obligation Bonds
 CIGP - County Incentive Grant Program
 LRTP - Subject to Long Range Plan Amendment

PE Preliminary Engineering
 CST Construction
 CEI Construction Engineering Inspection
 COMB Combined Funding in Prior Years

Totals reflect expenditures based on latest budgetary information of anticipated revenues, and may differ from actual amounts received.

MIAMI-DADE TRANSPORTATION PLANNING ORGANIZATION
 TRANSPORTATION IMPROVEMENT PROGRAM
 DEPARTMENT OF TRANSPORTATION AND PUBLIC WORKS (DTPW) - MOBILITY IMPACT FEE (MIF)

Mobility Impact Fee Zone: **ZONE E**
 MIF Funding Bucket: **MIF Roadway**

Municipalities: Unincorporated Miami-Dade County, Coral Gables, Cutler Bay, Florida City, Homestead, Miami, Palmetto Bay, Pinecrest, South Miami



TPO Project No.	Facility/Project Name		Bicycle Accom	Type of Work	Project Cost (\$000s)	Prior Years' Funding (\$000s)	
	From /Location	To /Location	Length (miles)				
Agency Project No.	Detailed Project Description				L RTP Ref		
	Status	Remarks					

PWMIFERD WY0009	SW 152 Avenue at SW 328 Street		0.0	Traffic Signal Modification				Funding (in \$000s)				
								Proposed		Tentative 3-Year Program		
MIFERD WY 0009							2025 - 2026	2026 - 2027	2027 - 2028	2028 - 2029	2029 - 2030	
					\$710	\$710	Activity /Phase					
							CST	0	0	0	0	0

PWMIFERD WY0010	SW 248 Street		0.0	Resurfacing				Funding (in \$000s)				
	SW 112 Avenue SW 97 Avenue							Proposed		Tentative 3-Year Program		
MIFERD WY 0010							2025 - 2026	2026 - 2027	2027 - 2028	2028 - 2029	2029 - 2030	
					\$1,050	\$1,050	Activity /Phase					
							CST	0	0	0	0	0

BOND - Capital Asset Acquisition Special Obligation Bonds
 B.R. - Repayment of Capital Asset Acquisition Special Obligation Bonds
 CIGP - County Incentive Grant Program
 LRTP - Subject to Long Range Plan Amendment

PE Preliminary Engineering
 CST Construction
 CEI Construction Engineering Inspection
 COMB Combined Funding in Prior Years

Totals reflect expenditures based on latest budgetary information of anticipated revenues, and may differ from actual amounts received.

MIAMI-DADE TRANSPORTATION PLANNING ORGANIZATION
 TRANSPORTATION IMPROVEMENT PROGRAM
 DEPARTMENT OF TRANSPORTATION AND PUBLIC WORKS (DTPW) - MOBILITY IMPACT FEE (MIF)

Mobility Impact Fee Zone: **ZONE E**
 MIF Funding Bucket: **MIF Roadway**

Municipalities: Unincorporated Miami-Dade County, Coral Gables, Cutler Bay, Florida City, Homestead, Miami, Palmetto Bay, Pinecrest, South Miami



TPO Project No.	Facility/Project Name		Bicycle Accom	Type of Work	Project Cost (\$000s)	Prior Years' Funding (\$000s)	
	From /Location	To /Location	Length (miles)				
Agency Project No.	Detailed Project Description				L RTP Ref		
	Status	Remarks					

PW0001106	Franjo Road		Other	Widen from 2 to 3 lanes			Funding (in \$000s)						
	Old Cutler Road	SW 184 Street	1.6				Proposed	Tentative 3-Year Program					
0001106	Widen from 2 to 3 lanes.				06-09	\$8,891	\$6,522	Activity /Phase	2025 - 2026	2026 - 2027	2027 - 2028	2028 - 2029	2029 - 2030
	Under design	Joint Participation Agreement with Town of Cutler Bay.											0
							CST						

PW0001115	SW 200 Street			Widen from 2 to 4 lanes			Funding (in \$000s)						
	Quail Roost Drive	US-1	1.6				Proposed	Tentative 3-Year Program					
0001115	Widen from 2 to 4 lanes.				07-52	\$14,704	\$480	Activity /Phase	2025 - 2026	2026 - 2027	2027 - 2028	2028 - 2029	2029 - 2030
	Under design												250
							PE						
							CST						
							ADM						

BOND - Capital Asset Acquisition Special Obligation Bonds
 B.R. - Repayment of Capital Asset Acquisition Special Obligation Bonds
 CIGP - County Incentive Grant Program
 L RTP - Subject to Long Range Plan Amendment

PE Preliminary Engineering
 CST Construction
 CEI Construction Engineering Inspection
 COMB Combined Funding in Prior Years

Totals reflect expenditures based on latest budgetary information of anticipated revenues, and may differ from actual amounts received.

MIAMI-DADE TRANSPORTATION PLANNING ORGANIZATION
 TRANSPORTATION IMPROVEMENT PROGRAM
 DEPARTMENT OF TRANSPORTATION AND PUBLIC WORKS (DTPW) - MOBILITY IMPACT FEE (MIF)

Mobility Impact Fee Zone: ZONE E
MIF Funding Bucket: MIF Roadway

Municipalities: Unincorporated Miami-Dade County, Coral Gables, Cutler Bay, Florida City, Homestead, Miami, Palmetto Bay, Pinecrest, South Miami



TPO Project No.	Facility/Project Name		Bicycle Accom	Type of Work	Project Cost (\$000s)	Prior Years' Funding (\$000s)						
	From /Location	To /Location	Length (miles)									
Agency Project No.	Detailed Project Description				L RTP Ref	Project Cost (\$000s)	Prior Years' Funding (\$000s)					
	Status	Remarks										

PW000722	SW 216 Street		Bike Lane	Drainage improvements design			Funding (in \$000s)						
	SW 127 Avenue	SW 112 Avenue	2.0				Proposed	Tentative 3-Year Program					
722	Drainage improvements design.				06-09	\$12,217	\$12,217	Activity /Phase	2025 - 2026	2026 - 2027	2027 - 2028	2028 - 2029	2029 - 2030
	Construction completed		Additional funding in PTP District 9. Additional funding by others.						PE/CST	0	0	0	0

PW0000215	SW 264 Street		Bike Lane	New 2 lane road with center turn lane			Funding (in \$000s)						
	SW 147 Avenue	US-1	0.2				Proposed	Tentative 3-Year Program					
215	New 2 lane road with center turn lane.				06-09	\$6,380	\$5,945	Activity /Phase	2025 - 2026	2026 - 2027	2027 - 2028	2028 - 2029	2029 - 2030
	Under construction		Additional funding by others.						CST	435	0	0	0

BOND - Capital Asset Acquisition Special Obligation Bonds
 B.R. - Repayment of Capital Asset Acquisition Special Obligation Bonds
 CIGP - County Incentive Grant Program
 LRTP - Subject to Long Range Plan Amendment

PE Preliminary Engineering
 CST Construction
 CEI Construction Engineering Inspection
 COMB Combined Funding in Prior Years

Totals reflect expenditures based on latest budgetary information of anticipated revenues, and may differ from actual amounts received.

MIAMI-DADE TRANSPORTATION PLANNING ORGANIZATION
 TRANSPORTATION IMPROVEMENT PROGRAM
 DEPARTMENT OF TRANSPORTATION AND PUBLIC WORKS (DTPW) - MOBILITY IMPACT FEE (MIF)

Mobility Impact Fee Zone: **ZONE E**
 MIF Funding Bucket: **MIF Roadway**

Municipalities: Unincorporated Miami-Dade County, Coral Gables, Cutler Bay, Florida City, Homestead, Miami, Palmetto Bay, Pinecrest, South Miami



TPO Project No.	Facility/Project Name		Bicycle Accom	Type of Work	Project Cost (\$000s)	Prior Years' Funding (\$000s)	
	From /Location	To /Location	Length (miles)				
Agency Project No.	Detailed Project Description				L RTP Ref		
	Status		Remarks				

PW0001213	SW 268 Street			Roadway improvement				Funding (in \$000s)						
	US-1	SW 139 Avenue	0.7					Proposed		Tentative 3-Year Program				
0001213	Roadway improvements.				06-09	\$12,739	\$1,453	Activity /Phase	2025 - 2026	2026 - 2027	2027 - 2028	2028 - 2029	2029 - 2030	
	Under design								PE	276	455	92	0	0
									ROW	0	915	51	0	0
									CST	0	0	976	8,514	0
									ADM	7	0	0	0	0

PW0000149	SW 268 Street and SW 264 Street		Bike Lane	Roadway improvements, water main installation				Funding (in \$000s)					
	SW 139 Avenue	SW 119 Avenue	2.0					Proposed		Tentative 3-Year Program			
149	Roadway improvements, water main installation.				06-09	\$23,177	\$22,977	Activity /Phase	2025 - 2026	2026 - 2027	2027 - 2028	2028 - 2029	2029 - 2030
	Under construction		Additional funding by WASD.						PE	200	0	0	0

BOND - Capital Asset Acquisition Special Obligation Bonds
 B.R. - Repayment of Capital Asset Acquisition Special Obligation Bonds
 CIGP - County Incentive Grant Program
 L RTP - Subject to Long Range Plan Amendment

PE Preliminary Engineering
 CST Construction
 CEI Construction Engineering Inspection
 COMB Combined Funding in Prior Years

Totals reflect expenditures based on latest budgetary information of anticipated revenues, and may differ from actual amounts received.

MIAMI-DADE TRANSPORTATION PLANNING ORGANIZATION
 TRANSPORTATION IMPROVEMENT PROGRAM
 DEPARTMENT OF TRANSPORTATION AND PUBLIC WORKS (DTPW) - MOBILITY IMPACT FEE (MIF)

Mobility Impact Fee Zone: **ZONE E**
 MIF Funding Bucket: **MIF Roadway**

Municipalities: Unincorporated Miami-Dade County, Coral Gables, Cutler Bay, Florida City, Homestead, Miami, Palmetto Bay, Pinecrest, South Miami



TPO Project No.	Facility/Project Name		Bicycle Accom	Type of Work	Project Cost (\$000s)	Prior Years' Funding (\$000s)	
	From /Location	To /Location	Length (miles)				
Agency Project No.	Detailed Project Description				L RTP Ref		
	Status	Remarks					

PW000723	SW 328 Street		Bike Lane	Roadway improvement			Funding (in \$000s)						
	SW 187 Avenue	US-1	1.2				Proposed		Tentative 3-Year Program				
723	Roadway improvements.				06-09	\$13,151	\$13,151	Activity /Phase	2025 - 2026	2026 - 2027	2027 - 2028	2028 - 2029	2029 - 2030
	Under construction		Additional funding by PROS.						CST	0	0	0	0

PW0001148	SW 107 Avenue		1.7	Widen from 2 to 4 lanes			Funding (in \$000s)						
	Quail Roost Drive	SW 160 Street					Proposed		Tentative 3-Year Program				
0001148	Widen from 2 to 4 lanes.				07-50	\$11,916	\$1,391	Activity /Phase	2025 - 2026	2026 - 2027	2027 - 2028	2028 - 2029	2029 - 2030
									CST	0	0	0	0

BOND - Capital Asset Acquisition Special Obligation Bonds
 B.R. - Repayment of Capital Asset Acquisition Special Obligation Bonds
 CIGP - County Incentive Grant Program
 LRTP - Subject to Long Range Plan Amendment

PE Preliminary Engineering
 CST Construction
 CEI Construction Engineering Inspection
 COMB Combined Funding in Prior Years

Totals reflect expenditures based on latest budgetary information of anticipated revenues, and may differ from actual amounts received.

MIAMI-DADE TRANSPORTATION PLANNING ORGANIZATION
 TRANSPORTATION IMPROVEMENT PROGRAM
 DEPARTMENT OF TRANSPORTATION AND PUBLIC WORKS (DTPW) - MOBILITY IMPACT FEE (MIF)

Mobility Impact Fee Zone: **ZONE E**
 MIF Funding Bucket: **MIF Roadway**

Municipalities: Unincorporated Miami-Dade County, Coral Gables, Cutler Bay, Florida City, Homestead, Miami, Palmetto Bay, Pinecrest, South Miami



TPO Project No.	Facility/Project Name		Bicycle Accom	Type of Work	Project Cost (\$000s)	Prior Years' Funding (\$000s)		
	From /Location	To /Location	Length (miles)					
Agency Project No.	Detailed Project Description				L RTP Ref			
	Status		Remarks					

PW000992	SW 117 Avenue			Road reconstruction/traffic operational improvement				Funding (in \$000s)						
	US-1	SW 184 Street	1.9					Proposed		Tentative 3-Year Program				
000992	Road reconstruction/Traffic operational improvements.				07-46	\$21,637	\$5,354	Activity /Phase	2025 - 2026	2026 - 2027	2027 - 2028	2028 - 2029	2029 - 2030	
	Under design			PE					200	10	10	5	0	
									ROW	0	1,292	20	0	0
									CST	60	2,703	6,376	4,681	920
									ADM	6	0	0	0	0

PW0001149	SW 127 Avenue			Add 2 lanes/new 4 lanes				Funding (in \$000s)						
	SW 144 Street	SW 136 Street	0.5					Proposed		Tentative 3-Year Program				
0001149	Add 2 lanes/New 4 lanes.				07-50	\$7,418	\$1,801	Activity /Phase	2025 - 2026	2026 - 2027	2027 - 2028	2028 - 2029	2029 - 2030	
	Under design			PE					2	3	0	0	0	
									CST	0	60	3,528	2,024	0

BOND - Capital Asset Acquisition Special Obligation Bonds
 B.R. - Repayment of Capital Asset Acquisition Special Obligation Bonds
 CIGP - County Incentive Grant Program
 L RTP - Subject to Long Range Plan Amendment

PE Preliminary Engineering
 CST Construction
 CEI Construction Engineering Inspection
 COMB Combined Funding in Prior Years

Totals reflect expenditures based on latest budgetary information of anticipated revenues, and may differ from actual amounts received.

MIAMI-DADE TRANSPORTATION PLANNING ORGANIZATION
 TRANSPORTATION IMPROVEMENT PROGRAM
 DEPARTMENT OF TRANSPORTATION AND PUBLIC WORKS (DTPW) - MOBILITY IMPACT FEE (MIF)

Mobility Impact Fee Zone: **ZONE E**
 MIF Funding Bucket: **MIF Roadway**

Municipalities: Unincorporated Miami-Dade County, Coral Gables, Cutler Bay, Florida City, Homestead, Miami, Palmetto Bay, Pinecrest, South Miami



TPO Project No.	Facility/Project Name		Bicycle Accom	Type of Work	Project Cost (\$000s)	Prior Years' Funding (\$000s)	
	From /Location	To /Location	Length (miles)				
Agency Project No.	Detailed Project Description				L RTP Ref		
	Status	Remarks					

PW0001076	SW 127 Avenue		Bike Lane	Widen from 2 to 4 lanes			Funding (in \$000s)					
	SW 136 Street	SW 128 Street	0.5				Proposed	Tentative 3-Year Program				
0001076	Widen from 2 to 4 lanes.						Activity /Phase	2025 - 2026	2026 - 2027	2027 - 2028	2028 - 2029	2029 - 2030
	Under design	Additional funding from CIGP.						07-50	\$5,998	\$699		
							PE	5	7	0	0	0
							CST	207	2,659	2,421	0	0

PW0000148	SW 152 Avenue		2.0	Widen from 2 to 3 lanes			Funding (in \$000s)					
	SW 312 Street	US-1					Proposed	Tentative 3-Year Program				
148	Widen from 2 to 3 lanes.						Activity /Phase	2025 - 2026	2026 - 2027	2027 - 2028	2028 - 2029	2029 - 2030
	Under design							07-50	\$16,129	\$1,269		
							PE	50	60	0	0	0
							ROW	15	0	0	0	0
							CST	0	9,009	5,690	36	0

BOND - Capital Asset Acquisition Special Obligation Bonds
 B.R. - Repayment of Capital Asset Acquisition Special Obligation Bonds
 CIGP - County Incentive Grant Program
 L RTP - Subject to Long Range Plan Amendment

PE Preliminary Engineering
 CST Construction
 CEI Construction Engineering Inspection
 COMB Combined Funding in Prior Years

Totals reflect expenditures based on latest budgetary information of anticipated revenues, and may differ from actual amounts received.

MIAMI-DADE TRANSPORTATION PLANNING ORGANIZATION
 TRANSPORTATION IMPROVEMENT PROGRAM
 DEPARTMENT OF TRANSPORTATION AND PUBLIC WORKS (DTPW) - MOBILITY IMPACT FEE (MIF)

Mobility Impact Fee Zone: ZONE E
MIF Funding Bucket: MIF Roadway

Municipalities: Unincorporated Miami-Dade County, Coral Gables, Cutler Bay, Florida City, Homestead, Miami, Palmetto Bay, Pinecrest, South Miami



TPO Project No.	Facility/Project Name		Bicycle Accom	Type of Work	Project Cost (\$000s)	Prior Years' Funding (\$000s)	
	From /Location	To /Location	Length (miles)				
Agency Project No.	Detailed Project Description				L RTP Ref		
	Status	Remarks					

PW000964	Ludlam Bikepath		6.0	Bikepath				Funding (in \$000s)					
	Dadeland North	NW 7 Street						Proposed		Tentative 3-Year Program			
000964	Bikepath.				07-72	\$227,728	\$6,744	Activity /Phase	2025 - 2026	2026 - 2027	2027 - 2028	2028 - 2029	2029 - 2030
			Additional funding in MIF D. Additional funding in MIF E Bike/Ped										
								CST	0	0	0	0	0

PW000924 A	Underline		9.6	Pedestrian/bicycle improvement				Funding (in \$000s)					
	Dadeland South	Miami River						Proposed		Tentative 3-Year Program			
000924A	Pedestrian/bicycle improvement.				06-09	\$117,862	\$31,567	Activity /Phase	2025 - 2026	2026 - 2027	2027 - 2028	2028 - 2029	2029 - 2030
			Total MIF project cost = \$64935. MIF E project cost = \$42208. Additional funding in MIF E Transit = \$10419. Additional funding in MIF A.										
								PE	221	0	0	0	0
								CST	1	0	0	0	0

BOND - Capital Asset Acquisition Special Obligation Bonds
 B.R. - Repayment of Capital Asset Acquisition Special Obligation Bonds
 CIGP - County Incentive Grant Program
 LRTP - Subject to Long Range Plan Amendment

PE Preliminary Engineering
 CST Construction
 CEI Construction Engineering Inspection
 COMB Combined Funding in Prior Years

Totals reflect expenditures based on latest budgetary information of anticipated revenues, and may differ from actual amounts received.

MIAMI-DADE TRANSPORTATION PLANNING ORGANIZATION
 TRANSPORTATION IMPROVEMENT PROGRAM
 DEPARTMENT OF TRANSPORTATION AND PUBLIC WORKS (DTPW) - MOBILITY IMPACT FEE (MIF)

Mobility Impact Fee Zone: ZONE E
MIF Funding Bucket: MIF Roadway

Municipalities: Unincorporated Miami-Dade County, Coral Gables, Cutler Bay, Florida City, Homestead, Miami, Palmetto Bay, Pinecrest, South Miami



TPO Project No.	Facility/Project Name		Bicycle Accom	Type of Work	Project Cost (\$000s)	Prior Years' Funding (\$000s)	
	From /Location	To /Location	Length (miles)				
Agency Project No.	Detailed Project Description			L RTP Ref			
	Status	Remarks					

PW202111	Caribbean Boulevard over Canal C-1N		Bridge replacement (#874420)				Funding (in \$000s)						
	C-1N Canal	0.0					Proposed		Tentative 3-Year Program				
202111	Bridge replacement.			06-09	\$6,691	\$156	Activity /Phase	2025 - 2026	2026 - 2027	2027 - 2028	2028 - 2029	2029 - 2030	
	Under construction	Additional funding by Storm Water Utility = \$2,683.						PE	64	64	0	0	0
								CST	0	2,481	1,070	0	0

PW0001224	Old Cutler Road and Cutler Canal C-100		Pedestrian bridge				Funding (in \$000s)					
		0.0					Proposed		Tentative 3-Year Program			
0001224	Pedestrian bridge.			06-09	\$2,724	\$2,688	Activity /Phase	2025 - 2026	2026 - 2027	2027 - 2028	2028 - 2029	2029 - 2030
	Under design	Additional funding by GOB.						PE	36	0	0	0

BOND - Capital Asset Acquisition Special Obligation Bonds
 B.R. - Repayment of Capital Asset Acquisition Special Obligation Bonds
 CIGP - County Incentive Grant Program
 L RTP - Subject to Long Range Plan Amendment

PE Preliminary Engineering
 CST Construction
 CEI Construction Engineering Inspection
 COMB Combined Funding in Prior Years

Totals reflect expenditures based on latest budgetary information of anticipated revenues, and may differ from actual amounts received.

MIAMI-DADE TRANSPORTATION PLANNING ORGANIZATION
 TRANSPORTATION IMPROVEMENT PROGRAM
 DEPARTMENT OF TRANSPORTATION AND PUBLIC WORKS (DTPW) - MOBILITY IMPACT FEE (MIF)

Mobility Impact Fee Zone: **ZONE E**
 MIF Funding Bucket: **MIF Roadway**

Municipalities: Unincorporated Miami-Dade County, Coral Gables, Cutler Bay, Florida City, Homestead, Miami, Palmetto Bay, Pinecrest, South Miami



TPO Project No.	Facility/Project Name		Bicycle Accom	Type of Work	Project Cost (\$000s)	Prior Years' Funding (\$000s)	
	From /Location	To /Location	Length (miles)				
Agency Project No.	Detailed Project Description			L RTP Ref			
	Status	Remarks					

PW000955	SW 42 Avenue and Coral Gables Canal		Bridge replacement (#874275)				Funding (in \$000s)						
		0.0					Proposed		Tentative 3-Year Program				
000955	Bridge replacement.			06-09	\$10,273	\$6,563	Activity /Phase	2025 - 2026	2026 - 2027	2027 - 2028	2028 - 2029	2029 - 2030	
	Under design							PE	399	293	0	0	0
								CST	0	2,918	100	0	0

PW0001359	SW 57 Avenue over Snapper Creek Canal		Emergency repair (#874251)				Funding (in \$000s)						
		0.0					Proposed		Tentative 3-Year Program				
0001359	Emergency repair.			06-09	\$469	\$191	Activity /Phase	2025 - 2026	2026 - 2027	2027 - 2028	2028 - 2029	2029 - 2030	
								PE	50	0	0	0	0
								CST	0	130	98	0	0

BOND - Capital Asset Acquisition Special Obligation Bonds
 B.R. - Repayment of Capital Asset Acquisition Special Obligation Bonds
 CIGP - County Incentive Grant Program
 L RTP - Subject to Long Range Plan Amendment

PE Preliminary Engineering
 CST Construction
 CEI Construction Engineering Inspection
 COMB Combined Funding in Prior Years

Totals reflect expenditures based on latest budgetary information of anticipated revenues, and may differ from actual amounts received.

MIAMI-DADE TRANSPORTATION PLANNING ORGANIZATION
 TRANSPORTATION IMPROVEMENT PROGRAM
 DEPARTMENT OF TRANSPORTATION AND PUBLIC WORKS (DTPW) - MOBILITY IMPACT FEE (MIF)

Mobility Impact Fee Zone: **ZONE E**
 MIF Funding Bucket: **MIF Roadway**

Municipalities: Unincorporated Miami-Dade County, Coral Gables, Cutler Bay, Florida City, Homestead, Miami, Palmetto Bay, Pinecrest, South Miami



TPO Project No.	Facility/Project Name		Bicycle Accom	Type of Work	Project Cost (\$000s)	Prior Years' Funding (\$000s)	
	From /Location	To /Location	Length (miles)				
Agency Project No.	Detailed Project Description				L RTP Ref		
	Status	Remarks					

PW0001268	SW 87 Avenue over Canal C-100		0.0	Bridge			Funding (in \$000s)					
	0001268						Proposed		Tentative 3-Year Program			
Bridge.				06-09	\$6,484	\$5,209	Activity /Phase	2025 - 2026	2026 - 2027	2027 - 2028	2028 - 2029	2029 - 2030
Under design		TPO Resolution #8-2021.									PE	42
							CST	1,233	0	0	0	0

PW0001356	SW 147 Avenue over Canal C-102		0.0	Bridge replacement (#874443)			Funding (in \$000s)					
	0001356						Proposed		Tentative 3-Year Program			
Bridge replacement.				06-09	\$4,615	\$0	Activity /Phase	2025 - 2026	2026 - 2027	2027 - 2028	2028 - 2029	2029 - 2030
		MIF project cost = \$3423. Additional \$1,192 provided in grant funding.									PE	1,022
							CST	0	0	0	1,220	745
							ADM	43	43	0	0	0

BOND - Capital Asset Acquisition Special Obligation Bonds
 B.R. - Repayment of Capital Asset Acquisition Special Obligation Bonds
 CIGP - County Incentive Grant Program
 L RTP - Subject to Long Range Plan Amendment

PE Preliminary Engineering
 CST Construction
 CEI Construction Engineering Inspection
 COMB Combined Funding in Prior Years

Totals reflect expenditures based on latest budgetary information of anticipated revenues, and may differ from actual amounts received.

MIAMI-DADE TRANSPORTATION PLANNING ORGANIZATION
 TRANSPORTATION IMPROVEMENT PROGRAM
 DEPARTMENT OF TRANSPORTATION AND PUBLIC WORKS (DTPW) - MOBILITY IMPACT FEE (MIF)

Mobility Impact Fee Zone: **ZONE E**
 MIF Funding Bucket: **MIF Roadway**

Municipalities: Unincorporated Miami-Dade County, Coral Gables, Cutler Bay, Florida City, Homestead, Miami, Palmetto Bay, Pinecrest, South Miami



TPO Project No.	Facility/Project Name		Bicycle Accom	Type of Work	Project Cost (\$000s)	Prior Years' Funding (\$000s)	
	From /Location	To /Location	Length (miles)				
Agency Project No.	Detailed Project Description			L RTP Ref			
	Status	Remarks					

PW000775	SW 136 Street E/O SW 72 Avenue	Paved Shoulder	Bridge replacement (#874420)				Funding (in \$000s)					
		0.0					Proposed		Tentative 3-Year Program			
775	Bridge replacement.			06-09	\$4,767	\$2,858	Activity /Phase	2025 - 2026	2026 - 2027	2027 - 2028	2028 - 2029	2029 - 2030
	Under design										PE	221
							CST	1,688	0	0	0	0

PW0001378	SW 152 Street over Canal 100-A		Bridge replacement (#874423)				Funding (in \$000s)					
		0.0					Proposed		Tentative 3-Year Program			
0001378	Bridge replacement.			06-09	\$7,137	\$0	Activity /Phase	2025 - 2026	2026 - 2027	2027 - 2028	2028 - 2029	2029 - 2030
	Additional funding from FDOT in the amount of \$1,122,000										PE	984
							CST	0	0	1,665	1,665	1,669
							ADM	33	0	0	0	0

BOND - Capital Asset Acquisition Special Obligation Bonds
 B.R. - Repayment of Capital Asset Acquisition Special Obligation Bonds
 CIGP - County Incentive Grant Program
 L RTP - Subject to Long Range Plan Amendment

PE Preliminary Engineering
 CST Construction
 CEI Construction Engineering Inspection
 COMB Combined Funding in Prior Years

Totals reflect expenditures based on latest budgetary information of anticipated revenues, and may differ from actual amounts received.

MIAMI-DADE TRANSPORTATION PLANNING ORGANIZATION
 TRANSPORTATION IMPROVEMENT PROGRAM
 DEPARTMENT OF TRANSPORTATION AND PUBLIC WORKS (DTPW) - MOBILITY IMPACT FEE (MIF)

Mobility Impact Fee Zone: **ZONE E**
 MIF Funding Bucket: **MIF Roadway**

Municipalities: Unincorporated Miami-Dade County, Coral Gables, Cutler Bay, Florida City, Homestead, Miami, Palmetto Bay, Pinecrest, South Miami



TPO Project No.	Facility/Project Name		Bicycle Accom	Type of Work	Project Cost (\$000s)	Prior Years' Funding (\$000s)	
	From /Location	To /Location	Length (miles)				
Agency Project No.	Detailed Project Description			L RTP Ref			
	Status	Remarks					

PW0001357	SW 248 Street over Canal C-102		Bridge replacement (#874446)				Funding (in \$000s)					
		0.0					Proposed		Tentative 3-Year Program			
0001357				06-09	\$5,408	\$320	Activity /Phase	2025 - 2026	2026 - 2027	2027 - 2028	2028 - 2029	2029 - 2030
	PE		538					386	66	65	0	
CST		0	65	65	2,327	1,550						
ADM		14	11	1	0	0						

PW0001358	SW 288 Street over Canal C-103-N		Bridge replacement (#874354)				Funding (in \$000s)					
		0.0					Proposed		Tentative 3-Year Program			
0001358	Bridge replacement.			06-09	\$8,541	\$406	Activity /Phase	2025 - 2026	2026 - 2027	2027 - 2028	2028 - 2029	2029 - 2030
	PE		762					50	50	0	0	
CST		0	0	0	3,000	4,250						
ADM		23	0	0	0	0						

BOND - Capital Asset Acquisition Special Obligation Bonds
 B.R. - Repayment of Capital Asset Acquisition Special Obligation Bonds
 CIGP - County Incentive Grant Program
 L RTP - Subject to Long Range Plan Amendment

PE Preliminary Engineering
 CST Construction
 CEI Construction Engineering Inspection
 COMB Combined Funding in Prior Years

Totals reflect expenditures based on latest budgetary information of anticipated revenues, and may differ from actual amounts received.

MIAMI-DADE TRANSPORTATION PLANNING ORGANIZATION
 TRANSPORTATION IMPROVEMENT PROGRAM
 DEPARTMENT OF TRANSPORTATION AND PUBLIC WORKS (DTPW) - MOBILITY IMPACT FEE (MIF)

Mobility Impact Fee Zone: **ZONE E**
 MIF Funding Bucket: **MIF Roadway**

Municipalities: Unincorporated Miami-Dade County, Coral Gables, Cutler Bay, Florida City, Homestead, Miami, Palmetto Bay, Pinecrest, South Miami



TPO Project No.	Facility/Project Name		Bicycle Accom	Type of Work	Project Cost (\$000s)	Prior Years' Funding (\$000s)						
	From /Location	To /Location	Length (miles)									
Agency Project No.	Detailed Project Description				L RTP Ref	Project Cost (\$000s)	Prior Years' Funding (\$000s)					
	Status	Remarks										

PW0001353	Old Culter Road		3.5	Resurfacing			Funding (in \$000s)						
	SW 57 Avenue	Cartagena Circle					Proposed		Tentative 3-Year Program				
0001353	Resurfacing.				06-09	\$1,225	\$1,225	Activity /Phase	2025 - 2026	2026 - 2027	2027 - 2028	2028 - 2029	2029 - 2030
									CST	0	0	0	0

PW0001364	Old Cutler Road		0.0	Resurfacing			Funding (in \$000s)						
	HEFT	SW 224 Street					Proposed		Tentative 3-Year Program				
0001364	Resurfacing.				06-09	\$175	\$175	Activity /Phase	2025 - 2026	2026 - 2027	2027 - 2028	2028 - 2029	2029 - 2030
									CST	0	0	0	0

BOND - Capital Asset Acquisition Special Obligation Bonds
 B.R. - Repayment of Capital Asset Acquisition Special Obligation Bonds
 CIGP - County Incentive Grant Program
 LRTP - Subject to Long Range Plan Amendment

PE Preliminary Engineering
 CST Construction
 CEI Construction Engineering Inspection
 COMB Combined Funding in Prior Years

Totals reflect expenditures based on latest budgetary information of anticipated revenues, and may differ from actual amounts received.

MIAMI-DADE TRANSPORTATION PLANNING ORGANIZATION
 TRANSPORTATION IMPROVEMENT PROGRAM
 DEPARTMENT OF TRANSPORTATION AND PUBLIC WORKS (DTPW) - MOBILITY IMPACT FEE (MIF)

Mobility Impact Fee Zone: ZONE E
MIF Funding Bucket: MIF Roadway

Municipalities: Unincorporated Miami-Dade County, Coral Gables, Cutler Bay, Florida City, Homestead, Miami, Palmetto Bay, Pinecrest, South Miami



TPO Project No.	Facility/Project Name		Bicycle Accom	Type of Work	Project Cost (\$000s)	Prior Years' Funding (\$000s)	
	From /Location	To /Location	Length (miles)				
Agency Project No.	Detailed Project Description				L RTP Ref		
	Status	Remarks					

PW0001365	Old Cutler Road		0.9	Resurfacing			Funding (in \$000s)							
	SW 224 Street	SW 212 Street					Proposed		Tentative 3-Year Program					
0001365	Resurfacing.				06-09	\$300	\$300	Activity /Phase	2025 - 2026	2026 - 2027	2027 - 2028	2028 - 2029	2029 - 2030	
									CST	0	0	0	0	0

PW0001366	Old Cutler Road		1.7	Resurfacing			Funding (in \$000s)							
	SW 87 Avenue	SW 184 Street					Proposed		Tentative 3-Year Program					
0001366	Resurfacing.				06-09	\$700	\$700	Activity /Phase	2025 - 2026	2026 - 2027	2027 - 2028	2028 - 2029	2029 - 2030	
									CST	0	0	0	0	0

BOND - Capital Asset Acquisition Special Obligation Bonds
 B.R. - Repayment of Capital Asset Acquisition Special Obligation Bonds
 CIGP - County Incentive Grant Program
 LRTP - Subject to Long Range Plan Amendment

PE Preliminary Engineering
 CST Construction
 CEI Construction Engineering Inspection
 COMB Combined Funding in Prior Years

Totals reflect expenditures based on latest budgetary information of anticipated revenues, and may differ from actual amounts received.

MIAMI-DADE TRANSPORTATION PLANNING ORGANIZATION
 TRANSPORTATION IMPROVEMENT PROGRAM
 DEPARTMENT OF TRANSPORTATION AND PUBLIC WORKS (DTPW) - MOBILITY IMPACT FEE (MIF)

Mobility Impact Fee Zone: **ZONE E**
 MIF Funding Bucket: **MIF Roadway**

Municipalities: Unincorporated Miami-Dade County, Coral Gables, Cutler Bay, Florida City, Homestead, Miami, Palmetto Bay, Pinecrest, South Miami



TPO Project No.	Facility/Project Name		Bicycle Accom	Type of Work	Project Cost (\$000s)	Prior Years' Funding (\$000s)	
	From /Location	To /Location	Length (miles)				
Agency Project No.	Detailed Project Description				L RTP Ref		
	Status	Remarks					

PW0001455	Ponce de Leon Road/Maynada Street			Resurfacing				Funding (in \$000s)					
	SW 88 Street	US-1	1.0					Proposed		Tentative 3-Year Program			
0001455					06-09	\$710	\$642	Activity /Phase	2025 - 2026	2026 - 2027	2027 - 2028	2028 - 2029	2029 - 2030
									CST	68	0	0	0

PW0001377	SW 112 Avenue			Resurfacing				Funding (in \$000s)					
	SW 97 Street	SW 88 Street	0.5					Proposed		Tentative 3-Year Program			
0001377					06-09	\$193	\$193	Activity /Phase	2025 - 2026	2026 - 2027	2027 - 2028	2028 - 2029	2029 - 2030
									CST	0	0	0	0

BOND - Capital Asset Acquisition Special Obligation Bonds
 B.R. - Repayment of Capital Asset Acquisition Special Obligation Bonds
 CIGP - County Incentive Grant Program
 LRTP - Subject to Long Range Plan Amendment

PE Preliminary Engineering
 CST Construction
 CEI Construction Engineering Inspection
 COMB Combined Funding in Prior Years

Totals reflect expenditures based on latest budgetary information of anticipated revenues, and may differ from actual amounts received.

MIAMI-DADE TRANSPORTATION PLANNING ORGANIZATION
 TRANSPORTATION IMPROVEMENT PROGRAM
 DEPARTMENT OF TRANSPORTATION AND PUBLIC WORKS (DTPW) - MOBILITY IMPACT FEE (MIF)

Mobility Impact Fee Zone: **ZONE E**
 MIF Funding Bucket: **MIF Roadway**

Municipalities: Unincorporated Miami-Dade County, Coral Gables, Cutler Bay, Florida City, Homestead, Miami, Palmetto Bay, Pinecrest, South Miami



TPO Project No.	Facility/Project Name		Bicycle Accom	Type of Work	Project Cost (\$000s)	Prior Years' Funding (\$000s)	
	From /Location	To /Location	Length (miles)				
Agency Project No.	Detailed Project Description				L RTP Ref		
	Status	Remarks					

PW0001507	SW 280 Street/SW 140 Avenue/SW 272 Street			Resurfacing				Funding (in \$000s)					
	US-1	SW 137 Avenue	1.3					Proposed		Tentative 3-Year Program			
0001507	Resurfacing.				06-09	\$1,448	\$1,448	Activity /Phase	2025 - 2026	2026 - 2027	2027 - 2028	2028 - 2029	2029 - 2030
									CST	0	0	0	0

PW0001227	SW 147 Avenue			Resurfacing				Funding (in \$000s)					
	SW 72 Street	SW 56 Street	1.0					Proposed		Tentative 3-Year Program			
0001227					06-09	\$750	\$203	Activity /Phase	2025 - 2026	2026 - 2027	2027 - 2028	2028 - 2029	2029 - 2030
									CST	524	0	0	0
				ADM	23	0	0	0	0				

BOND - Capital Asset Acquisition Special Obligation Bonds
 B.R. - Repayment of Capital Asset Acquisition Special Obligation Bonds
 CIGP - County Incentive Grant Program
 L RTP - Subject to Long Range Plan Amendment

PE Preliminary Engineering
 CST Construction
 CEI Construction Engineering Inspection
 COMB Combined Funding in Prior Years

Totals reflect expenditures based on latest budgetary information of anticipated revenues, and may differ from actual amounts received.

MIAMI-DADE TRANSPORTATION PLANNING ORGANIZATION
 TRANSPORTATION IMPROVEMENT PROGRAM
 DEPARTMENT OF TRANSPORTATION AND PUBLIC WORKS (DTPW) - MOBILITY IMPACT FEE (MIF)

Mobility Impact Fee Zone: **ZONE E**
 MIF Funding Bucket: **MIF Roadway**

Municipalities: Unincorporated Miami-Dade County, Coral Gables, Cutler Bay, Florida City, Homestead, Miami, Palmetto Bay, Pinecrest, South Miami



TPO Project No.	Facility/Project Name		Bicycle Accom	Type of Work	Project Cost (\$000s)	Prior Years' Funding (\$000s)	
	From /Location	To /Location	Length (miles)				
Agency Project No.	Detailed Project Description				L RTP Ref		
	Status	Remarks					

PW0001506	Flagler Avenue		1.3	Resurfacing			Funding (in \$000s)						
	SW 312 Street	SW 277 Street					Proposed		Tentative 3-Year Program				
0001506	Resurfacing.				06-09	\$420	\$420	Activity /Phase	2025 - 2026	2026 - 2027	2027 - 2028	2028 - 2029	2029 - 2030
									CST	0	0	0	0

PW000644	Cocoplum Circle		0.0	Traffic circle			Funding (in \$000s)						
							Proposed		Tentative 3-Year Program				
644	Traffic circle.				06-09	\$1,981	\$339	Activity /Phase	2025 - 2026	2026 - 2027	2027 - 2028	2028 - 2029	2029 - 2030
									PE	65	11	0	0
								CST	627	627	312	0	0

BOND - Capital Asset Acquisition Special Obligation Bonds
 B.R. - Repayment of Capital Asset Acquisition Special Obligation Bonds
 CIGP - County Incentive Grant Program
 L RTP - Subject to Long Range Plan Amendment

PE Preliminary Engineering
 CST Construction
 CEI Construction Engineering Inspection
 COMB Combined Funding in Prior Years

Totals reflect expenditures based on latest budgetary information of anticipated revenues, and may differ from actual amounts received.

MIAMI-DADE TRANSPORTATION PLANNING ORGANIZATION
 TRANSPORTATION IMPROVEMENT PROGRAM
 DEPARTMENT OF TRANSPORTATION AND PUBLIC WORKS (DTPW) - MOBILITY IMPACT FEE (MIF)

Mobility Impact Fee Zone: **ZONE E**
 MIF Funding Bucket: **MIF Roadway**

Municipalities: Unincorporated Miami-Dade County, Coral Gables, Cutler Bay, Florida City, Homestead, Miami, Palmetto Bay, Pinecrest, South Miami



TPO Project No.	Facility/Project Name		Bicycle Accom	Type of Work	Project Cost (\$000s)	Prior Years' Funding (\$000s)	
	From /Location	To /Location	Length (miles)				
Agency Project No.	Detailed Project Description				L RTP Ref		
	Status	Remarks					

PW0001074	Old Cutler Road and SW 88 Street			Intersection improvement				Funding (in \$000s)				
			0.0					Proposed		Tentative 3-Year Program		
0001074	Intersection improvement.						Activity /Phase	2025 - 2026	2026 - 2027	2027 - 2028	2028 - 2029	2029 - 2030
	Under construction			06-09				\$218	\$218	0	0	0
							CST	0	0	0	0	0

PW0001161	Old Cutler Road			Intersection improvement				Funding (in \$000s)				
	SW 184 Street	SW 67 Avenue	0.0					Proposed		Tentative 3-Year Program		
0001161	Intersection improvement (Old Cutler Road/SW 67 Avenue, Old Cutler Road/SW 136 Street, Old Cutler Road/SW 152 Street, Old Cutler Road/SW 184 Street).						Activity /Phase	2025 - 2026	2026 - 2027	2027 - 2028	2028 - 2029	2029 - 2030
	Under design			06-09				\$10,945	\$10,808	137	0	0
							CST	137	0	0	0	0

BOND - Capital Asset Acquisition Special Obligation Bonds
 B.R. - Repayment of Capital Asset Acquisition Special Obligation Bonds
 CIGP - County Incentive Grant Program
 LRTP - Subject to Long Range Plan Amendment

PE Preliminary Engineering
 CST Construction
 CEI Construction Engineering Inspection
 COMB Combined Funding in Prior Years

Totals reflect expenditures based on latest budgetary information of anticipated revenues, and may differ from actual amounts received.

MIAMI-DADE TRANSPORTATION PLANNING ORGANIZATION
 TRANSPORTATION IMPROVEMENT PROGRAM
 DEPARTMENT OF TRANSPORTATION AND PUBLIC WORKS (DTPW) - MOBILITY IMPACT FEE (MIF)

Mobility Impact Fee Zone: **ZONE E**
 MIF Funding Bucket: **MIF Roadway**

Municipalities: Unincorporated Miami-Dade County, Coral Gables, Cutler Bay, Florida City, Homestead, Miami, Palmetto Bay, Pinecrest, South Miami



TPO Project No.	Facility/Project Name		Bicycle Accom	Type of Work	Project Cost (\$000s)	Prior Years' Funding (\$000s)	
	From /Location	To /Location	Length (miles)				
Agency Project No.	Detailed Project Description				L RTP Ref		
	Status	Remarks					

PW0001457	SW 62 Avenue and SW 48 Street		Traffic circle				Funding (in \$000s)					
		0.0							Proposed		Tentative 3-Year Program	
0001457	Traffic circle.					Activity /Phase	2025 - 2026	2026 - 2027	2027 - 2028	2028 - 2029	2029 - 2030	
			06-09				\$1,050	\$120	PE	80	0	0
							CST	20	600	230	0	0

PW000950	SW 127 Avenue and SW 200 Street		Intersection improvement				Funding (in \$000s)				
		0.0							Proposed		Tentative 3-Year Program
000950	Intersection improvement.					Activity /Phase	2025 - 2026	2026 - 2027	2027 - 2028	2028 - 2029	2029 - 2030
		Under construction					06-09	\$720	\$490	CST	230

BOND - Capital Asset Acquisition Special Obligation Bonds
 B.R. - Repayment of Capital Asset Acquisition Special Obligation Bonds
 CIGP - County Incentive Grant Program
 L RTP - Subject to Long Range Plan Amendment

PE Preliminary Engineering
 CST Construction
 CEI Construction Engineering Inspection
 COMB Combined Funding in Prior Years

Totals reflect expenditures based on latest budgetary information of anticipated revenues, and may differ from actual amounts received.

MIAMI-DADE TRANSPORTATION PLANNING ORGANIZATION
 TRANSPORTATION IMPROVEMENT PROGRAM
 DEPARTMENT OF TRANSPORTATION AND PUBLIC WORKS (DTPW) - MOBILITY IMPACT FEE (MIF)

Mobility Impact Fee Zone: **ZONE E**
 MIF Funding Bucket: **MIF Roadway**

Municipalities: Unincorporated Miami-Dade County, Coral Gables, Cutler Bay, Florida City, Homestead, Miami, Palmetto Bay, Pinecrest, South Miami



TPO Project No.	Facility/Project Name		Bicycle Accom	Type of Work	Project Cost (\$000s)	Prior Years' Funding (\$000s)	
	From /Location	To /Location	Length (miles)				
Agency Project No.	Detailed Project Description				L RTP Ref		
	Status	Remarks					

PW000834	SW 137 Avenue and SW 56 Street		0.0	Intersection improvement			Funding (in \$000s)						
							Proposed		Tentative 3-Year Program				
000834	Intersection improvement.				06-09	\$943	\$819	Activity /Phase	2025 - 2026	2026 - 2027	2027 - 2028	2028 - 2029	2029 - 2030
	Under construction											CST	124

PW202205	SW 137 Avenue and SW 104 Street		0.0	Intersection improvement			Funding (in \$000s)						
							Proposed		Tentative 3-Year Program				
202205	Intersection improvement.				06-09	\$612	\$454	Activity /Phase	2025 - 2026	2026 - 2027	2027 - 2028	2028 - 2029	2029 - 2030
	Under construction											CST	158

BOND - Capital Asset Acquisition Special Obligation Bonds
 B.R. - Repayment of Capital Asset Acquisition Special Obligation Bonds
 CIGP - County Incentive Grant Program
 LRTP - Subject to Long Range Plan Amendment

PE Preliminary Engineering
 CST Construction
 CEI Construction Engineering Inspection
 COMB Combined Funding in Prior Years

Totals reflect expenditures based on latest budgetary information of anticipated revenues, and may differ from actual amounts received.

MIAMI-DADE TRANSPORTATION PLANNING ORGANIZATION
 TRANSPORTATION IMPROVEMENT PROGRAM
 DEPARTMENT OF TRANSPORTATION AND PUBLIC WORKS (DTPW) - MOBILITY IMPACT FEE (MIF)

Mobility Impact Fee Zone: **ZONE E**
 MIF Funding Bucket: **MIF Roadway**

Municipalities: Unincorporated Miami-Dade County, Coral Gables, Cutler Bay, Florida City, Homestead, Miami, Palmetto Bay, Pinecrest, South Miami



TPO Project No.	Facility/Project Name		Bicycle Accom	Type of Work	Project Cost (\$000s)	Prior Years' Funding (\$000s)	
	From /Location	To /Location	Length (miles)				
Agency Project No.	Detailed Project Description				L RTP Ref		
	Status	Remarks					

PW000837	SW 137 Avenue and SW 136 Street		Intersection improvement				Funding (in \$000s)					
		0.0					Proposed		Tentative 3-Year Program			
000837	Intersection improvement.						2025 - 2026	2026 - 2027	2027 - 2028	2028 - 2029	2029 - 2030	
	Under construction			06-09	\$916	\$916	Activity /Phase					
							CST	0	0	0	0	0

PW000841	SW 152 Street and SW 117 Avenue		Intersection improvement				Funding (in \$000s)					
		0.0					Proposed		Tentative 3-Year Program			
000841	Intersection improvement.						2025 - 2026	2026 - 2027	2027 - 2028	2028 - 2029	2029 - 2030	
	Under construction			06-09	\$151	\$151	Activity /Phase					
							CST	0	0	0	0	0

BOND - Capital Asset Acquisition Special Obligation Bonds
 B.R. - Repayment of Capital Asset Acquisition Special Obligation Bonds
 CIGP - County Incentive Grant Program
 LRTP - Subject to Long Range Plan Amendment

PE Preliminary Engineering
 CST Construction
 CEI Construction Engineering Inspection
 COMB Combined Funding in Prior Years

Totals reflect expenditures based on latest budgetary information of anticipated revenues, and may differ from actual amounts received.

MIAMI-DADE TRANSPORTATION PLANNING ORGANIZATION
 TRANSPORTATION IMPROVEMENT PROGRAM
 DEPARTMENT OF TRANSPORTATION AND PUBLIC WORKS (DTPW) - MOBILITY IMPACT FEE (MIF)

Mobility Impact Fee Zone: **ZONE E**
 MIF Funding Bucket: **MIF Roadway**

Municipalities: Unincorporated Miami-Dade County, Coral Gables, Cutler Bay, Florida City, Homestead, Miami, Palmetto Bay, Pinecrest, South Miami



TPO Project No.	Facility/Project Name		Bicycle Accom	Type of Work	Project Cost (\$000s)	Prior Years' Funding (\$000s)	
	From /Location	To /Location	Length (miles)				
Agency Project No.	Detailed Project Description				L RTP Ref		
	Status	Remarks					

PW0001100	SW 162 Avenue and SW 104 Street		Intersection improvement				Funding (in \$000s)					
		0.0					Proposed		Tentative 3-Year Program			
0001100	Intersection improvement.						2025 - 2026	2026 - 2027	2027 - 2028	2028 - 2029	2029 - 2030	
	Under design			06-09	\$2,611	\$1,662	Activity /Phase					
							CST	949	0	0	0	0

PW0001052	SW 162 Avenue and SW 328 Street		Intersection improvement				Funding (in \$000s)					
		0.0					Proposed		Tentative 3-Year Program			
0001052	Intersection improvement.						2025 - 2026	2026 - 2027	2027 - 2028	2028 - 2029	2029 - 2030	
	Under construction			06-09	\$639	\$575	Activity /Phase					
							CST	64	0	0	0	0

BOND - Capital Asset Acquisition Special Obligation Bonds
 B.R. - Repayment of Capital Asset Acquisition Special Obligation Bonds
 CIGP - County Incentive Grant Program
 LRTP - Subject to Long Range Plan Amendment

PE Preliminary Engineering
 CST Construction
 CEI Construction Engineering Inspection
 COMB Combined Funding in Prior Years

Totals reflect expenditures based on latest budgetary information of anticipated revenues, and may differ from actual amounts received.

MIAMI-DADE TRANSPORTATION PLANNING ORGANIZATION
 TRANSPORTATION IMPROVEMENT PROGRAM
 DEPARTMENT OF TRANSPORTATION AND PUBLIC WORKS (DTPW) - MOBILITY IMPACT FEE (MIF)

Mobility Impact Fee Zone: **ZONE E**
 MIF Funding Bucket: **MIF Roadway**

Municipalities: Unincorporated Miami-Dade County, Coral Gables, Cutler Bay, Florida City, Homestead, Miami, Palmetto Bay, Pinecrest, South Miami



TPO Project No.	Facility/Project Name		Bicycle Accom	Type of Work	Project Cost (\$000s)	Prior Years' Funding (\$000s)	
	From /Location	To /Location	Length (miles)				
Agency Project No.	Detailed Project Description				L RTP Ref		
	Status	Remarks					

PW0001460	SW 102 Avenue and SW 216 Street		Traffic signal				Funding (in \$000s)						
		0.0							Proposed		Tentative 3-Year Program		
0001460				06-09	\$752	\$136	Activity /Phase	2025 - 2026	2026 - 2027	2027 - 2028	2028 - 2029	2029 - 2030	
								PE	15	0	0	0	0
								CST	0	416	185	0	0

PW0001343	SW 109 Avenue and SW 184 Street		Traffic signal				Funding (in \$000s)					
		0.0							Proposed		Tentative 3-Year Program	
0001343	Traffic signal.			06-09	\$769	\$119	Activity /Phase	2025 - 2026	2026 - 2027	2027 - 2028	2028 - 2029	2029 - 2030
	Under design							CST	0	584	66	0

BOND - Capital Asset Acquisition Special Obligation Bonds
 B.R. - Repayment of Capital Asset Acquisition Special Obligation Bonds
 CIGP - County Incentive Grant Program
 LRTP - Subject to Long Range Plan Amendment

PE Preliminary Engineering
 CST Construction
 CEI Construction Engineering Inspection
 COMB Combined Funding in Prior Years

Totals reflect expenditures based on latest budgetary information of anticipated revenues, and may differ from actual amounts received.

MIAMI-DADE TRANSPORTATION PLANNING ORGANIZATION
 TRANSPORTATION IMPROVEMENT PROGRAM
 DEPARTMENT OF TRANSPORTATION AND PUBLIC WORKS (DTPW) - MOBILITY IMPACT FEE (MIF)

Mobility Impact Fee Zone: **ZONE E**
 MIF Funding Bucket: **MIF Roadway**

Municipalities: Unincorporated Miami-Dade County, Coral Gables, Cutler Bay, Florida City, Homestead, Miami, Palmetto Bay, Pinecrest, South Miami



TPO Project No.	Facility/Project Name		Bicycle Accom	Type of Work	Project Cost (\$000s)	Prior Years' Funding (\$000s)	
	From /Location	To /Location	Length (miles)				
Agency Project No.	Detailed Project Description				L RTP Ref		
	Status	Remarks					

PW0001461	SW 152 Avenue and SW 152 Street		Traffic signal				Funding (in \$000s)						
		0.0							Proposed		Tentative 3-Year Program		
0001461				06-09	\$273	\$0	Activity /Phase	2025 - 2026	2026 - 2027	2027 - 2028	2028 - 2029	2029 - 2030	
								PE	0	60	20	3	0
								CST	0	0	0	40	150

PW0001394	SW 152 Avenue and SW 296 Street		Traffic signal				Funding (in \$000s)					
		0.0							Proposed		Tentative 3-Year Program	
0001394	Traffic signal.			06-09	\$906	\$577	Activity /Phase	2025 - 2026	2026 - 2027	2027 - 2028	2028 - 2029	2029 - 2030
	Under construction							CST	329	0	0	0

BOND - Capital Asset Acquisition Special Obligation Bonds
 B.R. - Repayment of Capital Asset Acquisition Special Obligation Bonds
 CIGP - County Incentive Grant Program
 LRTP - Subject to Long Range Plan Amendment

PE Preliminary Engineering
 CST Construction
 CEI Construction Engineering Inspection
 COMB Combined Funding in Prior Years

Totals reflect expenditures based on latest budgetary information of anticipated revenues, and may differ from actual amounts received.

MIAMI-DADE TRANSPORTATION PLANNING ORGANIZATION
 TRANSPORTATION IMPROVEMENT PROGRAM
 DEPARTMENT OF TRANSPORTATION AND PUBLIC WORKS (DTPW) - MOBILITY IMPACT FEE (MIF)

Mobility Impact Fee Zone: **ZONE E**
 MIF Funding Bucket: **MIF Roadway**

Municipalities: Unincorporated Miami-Dade County, Coral Gables, Cutler Bay, Florida City, Homestead, Miami, Palmetto Bay, Pinecrest, South Miami



TPO Project No.	Facility/Project Name		Bicycle Accom	Type of Work	Project Cost (\$000s)	Prior Years' Funding (\$000s)	
	From /Location	To /Location	Length (miles)				
Agency Project No.	Detailed Project Description				L RTP Ref		
	Status	Remarks					

PW0001344	SW 162 Avenue and SW 136 Street			Traffic signal			Funding (in \$000s)						
		0.0					Proposed		Tentative 3-Year Program				
0001344	Traffic signal.						2025 - 2026	2026 - 2027	2027 - 2028	2028 - 2029	2029 - 2030		
					06-09	\$810	\$190	Activity /Phase					
							CST	0	0	620	0	0	

PW201911	SW 162 Avenue and SW 320 Street			Traffic signal			Funding (in \$000s)						
		0.0					Proposed		Tentative 3-Year Program				
201911	Traffic signal.						2025 - 2026	2026 - 2027	2027 - 2028	2028 - 2029	2029 - 2030		
					06-09	\$464	\$464	Activity /Phase					
							CST	0	0	0	0	0	

BOND - Capital Asset Acquisition Special Obligation Bonds
 B.R. - Repayment of Capital Asset Acquisition Special Obligation Bonds
 CIGP - County Incentive Grant Program
 LRTP - Subject to Long Range Plan Amendment

PE Preliminary Engineering
 CST Construction
 CEI Construction Engineering Inspection
 COMB Combined Funding in Prior Years

Totals reflect expenditures based on latest budgetary information of anticipated revenues, and may differ from actual amounts received.

MIAMI-DADE TRANSPORTATION PLANNING ORGANIZATION
 TRANSPORTATION IMPROVEMENT PROGRAM
 DEPARTMENT OF TRANSPORTATION AND PUBLIC WORKS (DTPW) - MOBILITY IMPACT FEE (MIF)

Mobility Impact Fee Zone: **ZONE E**
 MIF Funding Bucket: **MIF Roadway**

Municipalities: Unincorporated Miami-Dade County, Coral Gables, Cutler Bay, Florida City, Homestead, Miami, Palmetto Bay, Pinecrest, South Miami



TPO Project No.	Facility/Project Name		Bicycle Accom	Type of Work	Project Cost (\$000s)	Prior Years' Funding (\$000s)	
	From /Location	To /Location	Length (miles)				
Agency Project No.	Detailed Project Description				L RTP Ref		
	Status	Remarks					

PW0001508	SW 120 Street and SW 151 Court		Traffic signal				Funding (in \$000s)					
		0.0							Proposed		Tentative 3-Year Program	
0001508				06-09	\$850	\$850	Activity /Phase	2025 - 2026	2026 - 2027	2027 - 2028	2028 - 2029	2029 - 2030
						PE	0	0	0	0	0	

PW0001278 A	SW 136 Street and SW 142 Avenue		Traffic signal				Funding (in \$000s)					
		0.0							Proposed		Tentative 3-Year Program	
0001278A				06-09	\$790	\$0	Activity /Phase	2025 - 2026	2026 - 2027	2027 - 2028	2028 - 2029	2029 - 2030
						PE	0	0	160	0	0	
						CST	0	0	570	60	0	

BOND - Capital Asset Acquisition Special Obligation Bonds
 B.R. - Repayment of Capital Asset Acquisition Special Obligation Bonds
 CIGP - County Incentive Grant Program
 L RTP - Subject to Long Range Plan Amendment

PE Preliminary Engineering
 CST Construction
 CEI Construction Engineering Inspection
 COMB Combined Funding in Prior Years

Totals reflect expenditures based on latest budgetary information of anticipated revenues, and may differ from actual amounts received.

MIAMI-DADE TRANSPORTATION PLANNING ORGANIZATION
 TRANSPORTATION IMPROVEMENT PROGRAM
 DEPARTMENT OF TRANSPORTATION AND PUBLIC WORKS (DTPW) - MOBILITY IMPACT FEE (MIF)

Mobility Impact Fee Zone: **ZONE E**
 MIF Funding Bucket: **MIF Roadway**

Municipalities: Unincorporated Miami-Dade County, Coral Gables, Cutler Bay, Florida City, Homestead, Miami, Palmetto Bay, Pinecrest, South Miami



TPO Project No.	Facility/Project Name		Bicycle Accom	Type of Work	Project Cost (\$000s)	Prior Years' Funding (\$000s)	
	From /Location	To /Location	Length (miles)				
Agency Project No.	Detailed Project Description				L RTP Ref		
	Status	Remarks					

PW0001371	SW 268 Street and SW 119 Place		Traffic signal				Funding (in \$000s)					
		0.0					Proposed		Tentative 3-Year Program			
0001371	Traffic signal.						2025 - 2026	2026 - 2027	2027 - 2028	2028 - 2029	2029 - 2030	
	Under design			06-09	\$770	\$770	Activity /Phase					
							CST	0	0	0	0	0

PW0001414	Mast Arm Upgrades		Mast arm upgrades				Funding (in \$000s)					
		0.0					Proposed		Tentative 3-Year Program			
0001414	Mast arm upgrades.						2025 - 2026	2026 - 2027	2027 - 2028	2028 - 2029	2029 - 2030	
				06-09	\$9,971	\$9,971	Activity /Phase					
							CST	0	0	0	0	0

BOND - Capital Asset Acquisition Special Obligation Bonds
 B.R. - Repayment of Capital Asset Acquisition Special Obligation Bonds
 CIGP - County Incentive Grant Program
 LRTP - Subject to Long Range Plan Amendment

PE Preliminary Engineering
 CST Construction
 CEI Construction Engineering Inspection
 COMB Combined Funding in Prior Years

Totals reflect expenditures based on latest budgetary information of anticipated revenues, and may differ from actual amounts received.

MIAMI-DADE TRANSPORTATION PLANNING ORGANIZATION
 TRANSPORTATION IMPROVEMENT PROGRAM
 DEPARTMENT OF TRANSPORTATION AND PUBLIC WORKS (DTPW) - MOBILITY IMPACT FEE (MIF)

Mobility Impact Fee Zone: **ZONE E**
 MIF Funding Bucket: **MIF Roadway**

Municipalities: Unincorporated Miami-Dade County, Coral Gables, Cutler Bay, Florida City, Homestead, Miami, Palmetto Bay, Pinecrest, South Miami



TPO Project No.	Facility/Project Name		Bicycle Accom	Type of Work	Project Cost (\$000s)	Prior Years' Funding (\$000s)	
	From /Location	To /Location	Length (miles)				
Agency Project No.	Detailed Project Description				L RTP Ref		
	Status	Remarks					

PW0001419	Advanced Traffic Management System		0.0	ATMS			Funding (in \$000s)						
							Proposed		Tentative 3-Year Program				
0001419	ATMS.				06-09	\$65,204	\$22,263	Activity /Phase	2025 - 2026	2026 - 2027	2027 - 2028	2028 - 2029	2029 - 2030
									PE/CST	18,326	1,893	2,111	2,871

PW0001424	Asset Collection and Evaluation Program		0.0	Data Collection			Funding (in \$000s)						
							Proposed		Tentative 3-Year Program				
0001424	Data collection.				06-09	\$995	\$995	Activity /Phase	2025 - 2026	2026 - 2027	2027 - 2028	2028 - 2029	2029 - 2030
									PE	0	0	0	0

BOND - Capital Asset Acquisition Special Obligation Bonds
 B.R. - Repayment of Capital Asset Acquisition Special Obligation Bonds
 CIGP - County Incentive Grant Program
 LRTP - Subject to Long Range Plan Amendment

PE Preliminary Engineering
 CST Construction
 CEI Construction Engineering Inspection
 COMB Combined Funding in Prior Years

Totals reflect expenditures based on latest budgetary information of anticipated revenues, and may differ from actual amounts received.

MIAMI-DADE TRANSPORTATION PLANNING ORGANIZATION
 TRANSPORTATION IMPROVEMENT PROGRAM
 DEPARTMENT OF TRANSPORTATION AND PUBLIC WORKS (DTPW) - MOBILITY IMPACT FEE (MIF)

Mobility Impact Fee Zone: ZONE E
MIF Funding Bucket: MIF Roadway

Municipalities: Unincorporated Miami-Dade County, Coral Gables, Cutler Bay, Florida City, Homestead, Miami, Palmetto Bay, Pinecrest, South Miami



TPO Project No.	Facility/Project Name		Bicycle Accom	Type of Work	Project Cost (\$000s)	Prior Years' Funding (\$000s)	
	From /Location	To /Location	Length (miles)				
Agency Project No.	Detailed Project Description				L RTP Ref		
	Status	Remarks					

PW0001230	South Corridor		0.0	BRT and signal improvement				Funding (in \$000s)				
0001230	BRT and signal improvement.						Activity /Phase	Proposed		Tentative 3-Year Program		
	Under construction			06-09				\$64,364	\$64,364	2025 - 2026	2026 - 2027	2027 - 2028
							CST	0	0	0	0	0

PW0001429	Engineering Administration		0.0	Administration				Funding (in \$000s)				
0001429	Engineering administration.						Activity /Phase	Proposed		Tentative 3-Year Program		
				06-09				\$750	\$0	2025 - 2026	2026 - 2027	2027 - 2028
							ADM	250	250	250	250	250

BOND - Capital Asset Acquisition Special Obligation Bonds
 B.R. - Repayment of Capital Asset Acquisition Special Obligation Bonds
 CIGP - County Incentive Grant Program
 LRTP - Subject to Long Range Plan Amendment

PE Preliminary Engineering
 CST Construction
 CEI Construction Engineering Inspection
 COMB Combined Funding in Prior Years

Totals reflect expenditures based on latest budgetary information of anticipated revenues, and may differ from actual amounts received.

MIAMI-DADE TRANSPORTATION PLANNING ORGANIZATION
 TRANSPORTATION IMPROVEMENT PROGRAM
 DEPARTMENT OF TRANSPORTATION AND PUBLIC WORKS (DTPW) - MOBILITY IMPACT FEE (MIF)

Mobility Impact Fee Zone: **ZONE E**
 MIF Funding Bucket: **MIF Roadway**

Municipalities: Unincorporated Miami-Dade County, Coral Gables, Cutler Bay, Florida City, Homestead, Miami, Palmetto Bay, Pinecrest, South Miami



TPO Project No.	Facility/Project Name		Bicycle Accom	Type of Work	Project Cost (\$000s)	Prior Years' Funding (\$000s)
	From /Location	To /Location	Length (miles)			
Agency Project No.	Detailed Project Description				L RTP Ref	
	Status	Remarks				

PW0001434	Continuing Program Projects		0.0				Funding (in \$000s)					
	0001434	Resurfacing, T.O.P.I.C.S., Traffic Control Devices, Bridges.					Proposed		Tentative 3-Year Program			
				06-09	\$0	\$0	Activity /Phase	2025 - 2026	2026 - 2027	2027 - 2028	2028 - 2029	2029 - 2030
							PE/CST	331	5	5	303	5

PW0001439	Right-of-Way		0.0				Funding (in \$000s)					
	0001439	Right-of-way acquisition for construction projects.					Proposed		Tentative 3-Year Program			
		Right-of-way administration.			06-09	\$800	\$0	Activity /Phase	2025 - 2026	2026 - 2027	2027 - 2028	2028 - 2029
	Right-of-Way acquisition for construction projects. Documenting, securing and preserving public rights-of-way.											
							ROW	200	200	200	200	0

Yearly Totals	31,620	31,619	31,619	31,619	31,619
5 Year TIP District Total					\$158,096

BOND - Capital Asset Acquisition Special Obligation Bonds
 B.R. - Repayment of Capital Asset Acquisition Special Obligation Bonds
 CIGP - County Incentive Grant Program
 LRTP - Subject to Long Range Plan Amendment

PE Preliminary Engineering
 CST Construction
 CEI Construction Engineering Inspection
 COMB Combined Funding in Prior Years

Totals reflect expenditures based on latest budgetary information of anticipated revenues, and may differ from actual amounts received.

MIAMI-DADE TRANSPORTATION PLANNING ORGANIZATION
 TRANSPORTATION IMPROVEMENT PROGRAM
 DEPARTMENT OF TRANSPORTATION AND PUBLIC WORKS (DTPW) - MOBILITY IMPACT FEE (MIF)

Mobility Impact Fee Zone: **ZONE E**
 MIF Funding Bucket: **MIF Transit**

Municipalities: Unincorporated Miami-Dade County, Coral Gables, Cutler Bay, Florida City, Homestead, Miami, Palmetto Bay, Pinecrest, South Miami



TPO Project No.	Facility/Project Name		Bicycle Accom	Type of Work	Project Cost (\$000s)	Prior Years' Funding (\$000s)
	From /Location	To /Location	Length (miles)			
Agency Project No.	Detailed Project Description				L RTP Ref	
	Status	Remarks				

PWWIFETA 0012	Underline		Transit/pedestrian/bicycle improvement	Project Cost (\$000s)	Prior Years' Funding (\$000s)	Activity /Phase	Funding (in \$000s)				
	Dadeland South	Miami River					9.6	Proposed		Tentative 3-Year Program	
MIFETA001 2	Transit/pedestrian/bicycle improvement.				\$81,546	\$10,419	2025 - 2026	2026 - 2027	2027 - 2028	2028 - 2029	2029 - 2030
	Additional funding in MIF A			06-09							
CST							0	0	0	0	0

PWWIFETA 0013	Continuing Program Projects		9.6	Project Cost (\$000s)	Prior Years' Funding (\$000s)	Activity /Phase	Funding (in \$000s)				
							Proposed		Tentative 3-Year Program		
MIFETA001 3					\$0	Activity /Phase	2025 - 2026	2026 - 2027	2027 - 2028	2028 - 2029	2029 - 2030
				06-09							
PE/CST							691	2,320	120	120	2,320

BOND - Capital Asset Acquisition Special Obligation Bonds
 B.R. - Repayment of Capital Asset Acquisition Special Obligation Bonds
 CIGP - County Incentive Grant Program
 LRTP - Subject to Long Range Plan Amendment

PE Preliminary Engineering
 CST Construction
 CEI Construction Engineering Inspection
 COMB Combined Funding in Prior Years

Totals reflect expenditures based on latest budgetary information of anticipated revenues, and may differ from actual amounts received.

MIAMI-DADE TRANSPORTATION PLANNING ORGANIZATION
 TRANSPORTATION IMPROVEMENT PROGRAM
 DEPARTMENT OF TRANSPORTATION AND PUBLIC WORKS (DTPW) - MOBILITY IMPACT FEE (MIF)

Mobility Impact Fee Zone: **ZONE E**
 MIF Funding Bucket: **MIF Transit**

Municipalities: Unincorporated Miami-Dade County, Coral Gables, Cutler Bay, Florida City, Homestead, Miami, Palmetto Bay, Pinecrest, South Miami



TPO Project No.	Facility/Project Name		Bicycle Accom	Type of Work	Project Cost (\$000s)	Prior Years' Funding (\$000s)
	From /Location	To /Location	Length (miles)			
Agency Project No.	Detailed Project Description				L RTP Ref	
	Status	Remarks				

PWMIFETR NST0001	Passenger Capacity Improvements at Bus Stops		0.0	Passenger Capacity Improvements			Funding (in \$000s)					
							Proposed		Tentative 3-Year Program			
MIFETRNS T0001					\$829	\$0	Activity /Phase	2025 - 2026	2026 - 2027	2027 - 2028	2028 - 2029	2029 - 2030
								CST	829	0	0	0

PWMIFETR NST0002	South Dade Transitway		0.0	Pick Up/Drop Off Areas			Funding (in \$000s)					
	Dadeland South SW 344 Street						Proposed		Tentative 3-Year Program			
MIFETRNS T0002					\$2,100	\$2,100	Activity /Phase	2025 - 2026	2026 - 2027	2027 - 2028	2028 - 2029	2029 - 2030
								CST	0	0	0	0

- BOND - Capital Asset Acquisition Special Obligation Bonds
- B.R. - Repayment of Capital Asset Acquisition Special Obligation Bonds
- CIGP - County Incentive Grant Program
- L RTP - Subject to Long Range Plan Amendment

- PE Preliminary Engineering
- CST Construction
- CEI Construction Engineering Inspection
- COMB Combined Funding in Prior Years

Totals reflect expenditures based on latest budgetary information of anticipated revenues, and may differ from actual amounts received.

MIAMI-DADE TRANSPORTATION PLANNING ORGANIZATION
 TRANSPORTATION IMPROVEMENT PROGRAM
 DEPARTMENT OF TRANSPORTATION AND PUBLIC WORKS (DTPW) - MOBILITY IMPACT FEE (MIF)

Mobility Impact Fee Zone: **ZONE E**
 MIF Funding Bucket: **MIF Transit**

Municipalities: Unincorporated Miami-Dade County, Coral Gables, Cutler Bay, Florida City, Homestead, Miami, Palmetto Bay, Pinecrest, South Miami



TPO Project No.	Facility/Project Name		Bicycle Accom	Type of Work	Project Cost (\$000s)	Prior Years' Funding (\$000s)
	From /Location	To /Location	Length (miles)			
Agency Project No.	Detailed Project Description			L RTP Ref	Project Cost (\$000s)	Prior Years' Funding (\$000s)
	Status	Remarks				

PWMIFETR NST0003	SW 72 Street/Sunset Drive at SW 120 Avenue		0.0	Traffic signal			Funding (in \$000s)								
	MIFETRNS T0003								Proposed		Tentative 3-Year Program				
						Activity /Phase			2025 - 2026	2026 - 2027	2027 - 2028	2028 - 2029	2029 - 2030		
										\$800	\$0				
							PE	800	0	0	0	0			

PWMIFETR NST0004	SW 344 Street and Transitway (SW 344 Park and Ride)		0.0	Transit Station Park and Ride			Funding (in \$000s)								
	MIFETRNS T0004								Proposed		Tentative 3-Year Program				
						Activity /Phase			2025 - 2026	2026 - 2027	2027 - 2028	2028 - 2029	2029 - 2030		
										\$4,400	\$0				
							PE/CST	0	0	2,200	2,200	0			

Yearly Totals	2,320	2,320	2,320	2,320	2,320
5 Year TIP District Total					\$11,600

BOND - Capital Asset Acquisition Special Obligation Bonds
 B.R. - Repayment of Capital Asset Acquisition Special Obligation Bonds
 CIGP - County Incentive Grant Program
 LRTP - Subject to Long Range Plan Amendment

PE Preliminary Engineering
 CST Construction
 CEI Construction Engineering Inspection
 COMB Combined Funding in Prior Years

Totals reflect expenditures based on latest budgetary information of anticipated revenues, and may differ from actual amounts received.

MIAMI-DADE TRANSPORTATION PLANNING ORGANIZATION
 TRANSPORTATION IMPROVEMENT PROGRAM
 DEPARTMENT OF TRANSPORTATION AND PUBLIC WORKS (DTPW) - MOBILITY IMPACT FEE (MIF)

**Mobility Impact Fee Zone:
MIF Funding Bucket:**

Municipalities:

TPO Project No.	Facility/Project Name		Bicycle Accom	Type of Work	Project Cost (\$000s)	Prior Years' Funding (\$000s)
	From /Location	To /Location	Length (miles)			
Agency Project No.	Detailed Project Description			L RTP Ref	Project Cost (\$000s)	Prior Years' Funding (\$000s)
	Status	Remarks				



Yearly Totals	36,181	36,180	36,180	36,180	36,180
5 Year TIP District Total					\$180,901

TOTAL COST - ALL PROJECTS

Yearly Totals	Proposed Funding (in \$000s)				
	2025 - 2026	2026 - 2027	2027 - 2028	2028 - 2029	2029 - 2030
	116,586	119,784	119,844	119,784	119,784
5 Year TIP Total					\$595,782

BOND - Capital Asset Acquisition Special Obligation Bonds
 B.R. - Repayment of Capital Asset Acquisition Special Obligation Bonds
 CIGP - County Incentive Grant Program
 LRTP - Subject to Long Range Plan Amendment


PE Preliminary Engineering
 CST Construction
 CEI Construction Engineering Inspection
 COMB Combined Funding in Prior Years

Totals reflect expenditures based on latest budgetary information of anticipated revenues, and may differ from actual amounts received.

MIAMI-DADE TRANSPORTATION PLANNING ORGANIZATION
 TRANSPORTATION IMPROVEMENT PROGRAM
 DEPARTMENT OF TRANSPORTATION AND PUBLIC WORKS (DTPW) - PEOPLE'S TRANSPORTATION PLAN (PTP)

Commission District 9

Kionne L. McGhee

TPO Project No	Facility/Project Name	Bicycle Accom.	Type of Work			Project Cost (\$000s)	Prior Years Funding (\$000s)			
Agency Project No	From/Location To/Location	Length (miles)	Remarks	L RTP Ref						

PW20040348	Road Way Widening - Countywide	Bike Lane	Countywide Roadway Widenings			Project Cost (\$000s)	Prior Years Funding (\$000s)	Activity /Phase	Funding Source	Proposed Funding (in \$000s)					
			Countywide	06-09	\$21,043					\$14,731	2025 - 2026	2026 - 2027	2027 - 2028	2028 - 2029	2029 - 2030
20040348		2.0							CST	PTP	6,312	0	0	0	0


Yearly Totals	\$6,312	\$0	\$0	\$0	\$0
5 Year TIP Total					\$6,312

NOTE 1: *PTP NEIGHBORHOOD IMPROVEMENTS* Provided each Commission District with funds for Neighborhood Improvements in the categories listed below and according to an allocation formula based on population, reported needs and County-maintained road lane miles. DTPW continues to coordinate the Neighborhood Improvement Projects with County Commissioners' Offices based on their remaining allocation. Improvement categories include: modifications of intersections; resurfacing of local and arterial roads; installation / repairs of guardrails; installation of school flashing signals, enhancement of greenways and bikeways, A.D.A. curb cuts / repairs, pavement markings, roadway lighting, traffic calming, traffic signals, and traffic sign replacement / repair. Such improvements also include replacement / repair of sidewalks, repair / installation of drainage and landscape beautification (including community image enhancements) related to the development, construction, operation or maintenance of roads and bridges in the County.

NOTE 2: PE = Preliminary Engineering; CST = Construction; FS = Feasibility Study.

MIAMI-DADE TRANSPORTATION PLANNING ORGANIZATION
 TRANSPORTATION IMPROVEMENT PROGRAM
 DEPARTMENT OF TRANSPORTATION AND PUBLIC WORKS (DTPW) - PEOPLE'S TRANSPORTATION PLAN (PTP)

Major Highway and Road Improvements (Countywide)

TPO Project No	Facility/Project Name	Bicycle Accom.	Type of Work			Project Cost (\$000s)	Prior Years Funding (\$000s)						
Agency Project No	From/Location To/Location	Length (miles)	Remarks	L RTP Ref									

PW000330	Advanced Traffic Mngmnt. System (A.T.M.S.)		ATMS to provide improved traffic flow						Proposed Funding (in \$000s)				
330		0.0	Includes new Traffic Control Center. Countywide		\$6,263	\$2,765	Activity /Phase	Funding Source	2025 - 2026	2026 - 2027	2027 - 2028	2028 - 2029	2029 - 2030
							CST	PTP	3,498	0	0	0	0

PW000337	Arterial Roadway Improvements		Resurfacing, sidewalks and drainage on arterial roads						Proposed Funding (in \$000s)				
337		0.0	Countywide	06-09	\$11,705	\$11,705	Activity /Phase	Funding Source	2025 - 2026	2026 - 2027	2027 - 2028	2028 - 2029	2029 - 2030
							CST	PTP	0	0	0	0	0


Yearly Totals	\$3,498	\$0	\$0	\$0	\$0
5 Year TIP Total					\$3,498

NOTE 1: PTP NEIGHBORHOOD IMPROVEMENTS Provided each Commission District with funds for Neighborhood Improvements in the categories listed below and according to an allocation formula based on population, reported needs and County-maintained road lane miles. DTPW continues to coordinate the Neighborhood Improvement Projects with County Commissioners' Offices based on their remaining allocation. Improvement categories include: modifications of intersections; resurfacing of local and arterial roads; installation / repairs of guardrails; installation of school flashing signals, enhancement of greenways and bikeways, A.D.A. curb cuts / repairs, pavement markings, roadway lighting, traffic calming, traffic signals, and traffic sign replacement / repair. Such improvements also include replacement / repair of sidewalks, repair / installation of drainage and landscape beautification (including community image enhancements) related to the development, construction, operation or maintenance of roads and bridges in the County.

NOTE 2: PE = Preliminary Engineering; CST = Construction; FS = Feasibility Study.

MIAMI-DADE TRANSPORTATION PLANNING ORGANIZATION
 TRANSPORTATION IMPROVEMENT PROGRAM
 DEPARTMENT OF TRANSPORTATION AND PUBLIC WORKS (DTPW) - PEOPLE'S TRANSPORTATION PLAN (PTP)

Neighborhood Improvements (Countywide)

TPO Project No	Facility/Project Name	Bicycle Accom.	Type of Work			Project Cost (\$000s)	Prior Years Funding (\$000s)					
Agency Project No	From/Location To/Location	Length (miles)	Remarks	L RTP Ref								

PW000303	PTP Neighborhood Infrastructure Improvements	0.0	Countywide	\$11,727	\$9,222	Activity /Phase	Funding Source	Proposed Funding (in \$000s)				
								2025 - 2026	2026 - 2027	2027 - 2028	2028 - 2029	2029 - 2030
303						MNT	PTP	1,797	708	0	0	0

PW000305a	Right-of-Way	0.0	R/W acquisition for construction projects Countywide	06-09	\$210	\$210	Activity /Phase	Funding Source	Proposed Funding (in \$000s)				
									2025 - 2026	2026 - 2027	2027 - 2028	2028 - 2029	2029 - 2030
000305a							ROW	PTP	0	0	0	0	0

Yearly Totals	\$1,797	\$708	\$0	\$0	\$0
5 Year TIP Total					\$2,505

TOTAL COST - ALL PROJECTS

Yearly Totals	Proposed Funding (in \$000s)				
	2025 - 2026	2026 - 2027	2027 - 2028	2028 - 2029	2029 - 2030
	\$11,607	\$708	\$0	\$0	\$0
5 Year TIP Total					\$12,315

NOTE 1: PTP NEIGHBORHOOD IMPROVEMENTS Provided each Commission District with funds for Neighborhood Improvements in the categories listed below and according to an allocation formula based on population, reported needs and County-maintained road lane miles. DTPW continues to coordinate the Neighborhood Improvement Projects with County Commissioners' Offices based on their remaining allocation. Improvement categories include: modifications of intersections; resurfacing of local and arterial roads; installation / repairs of guardrails; installation of school flashing signals, enhancement of greenways and bikeways, A.D.A. curb cuts / repairs, pavement markings, roadway lighting, traffic calming, traffic signals, and traffic sign replacement / repair. Such improvements also include replacement / repair of sidewalks, repair / installation of drainage and landscape beautification (including community image enhancements) related to the development, construction, operation or maintenance of roads and bridges in the County.

NOTE 2: PE = Preliminary Engineering; CST = Construction; FS = Feasibility Study.

MIAMI-DADE TRANSPORTATION PLANNING ORGANIZATION
 TRANSPORTATION IMPROVEMENT PROGRAM
 DEPARTMENT OF TRANSPORTATION AND PUBLIC WORKS (DTPW) - PRIVATE SECTOR IMPROVEMENTS

TPO Project No	Facility/Project Name		Length (miles)	Type of Work	L RTP Ref	Project Cost (\$000s)	Prior Years Funding (\$000s)	Constr. Year	Compl (Y/N)	Zoning Applicant Name	Commission Res. or Covenant Ord. Pg. #
Agency Project No	From /Location	To /Location		Remarks						Zoning Application No.	
PS0000303 A	SW 280 Street		1.0	Modification of existing improvements	06-09				N	Mandarin Square	
0000303A	SW 152 Avenue	SW 142 Avenue		Pending Final Plat approval						T-22106	
PS0000322	Palmetto Metrorail Station TOC		0.0		06-09	\$207,604		2025	N		
0000322	Palmetto Metrorail Station										

DRAFT

MIAMI-DADE TRANSPORTATION PLANNING ORGANIZATION
 TRANSPORTATION IMPROVEMENT PROGRAM
 DEPARTMENT OF TRANSPORTATION AND PUBLIC WORKS (DTPW) - PRIVATE SECTOR IMPROVEMENTS

Construction in Lieu of Road Impact Fee District 3

TPO Project No	Facility/Project Name	Length (miles)	Type of Work	L RTP Ref	Project Cost (\$000s)	Prior Years Funding (\$000s)	Constr. Year	Compl (Y/N)	Zoning Applicant Name	Commission Res. or Covenant Ord. Pg. #
Agency Project No	From /Location To /Location		Remarks						Zoning Application No.	
PS0000321	NE 151 Street	0.8	Widen from 4 to 6 lanes	07-46	\$6,665			N	Oleta Partners LLC (Sole Mia)	
0000321	US-1/Biscayne Boulevard Bay Vista Boulevard									

DRAFT

MIAMI-DADE TRANSPORTATION PLANNING ORGANIZATION
 TRANSPORTATION IMPROVEMENT PROGRAM
 DEPARTMENT OF TRANSPORTATION AND PUBLIC WORKS (DTPW) - PRIVATE SECTOR IMPROVEMENTS

Construction in Lieu of Road Impact Fee District 5

TPO Project No	Facility/Project Name		Length (miles)	Type of Work	L RTP Ref	Project Cost (\$000s)	Prior Years Funding (\$000s)	Constr. Year	Compl (Y/N)	Zoning Applicant Name	Commission Res. or Covenant Ord. Pg. #
Agency Project No	From /Location	To /Location		Remarks						Zoning Application No.	
PS0000017	SW 137 Avenue		1.0	Widen from 4 to 6 lanes	07-54	\$100			N	Gunhild Milner, et al	OR Book 19518. pg. 1218
17	SW 72 Street	SW 88 Street		Prior to issuance of first C.O.						Kendall Town Center	

DRAFT

MIAMI-DADE TRANSPORTATION PLANNING ORGANIZATION
 TRANSPORTATION IMPROVEMENT PROGRAM
 DEPARTMENT OF TRANSPORTATION AND PUBLIC WORKS (DTPW) - PRIVATE SECTOR IMPROVEMENTS

Subdivision Improvements

TPO Project No	Facility/Project Name		Length (miles)	Type of Work	LRTP Ref	Project Cost (\$000s)	Prior Years Funding (\$000s)	Constr. Year	Compl (Y/N)	Zoning Applicant Name	Commission Res. or Covenant Ord. Pg. #
Agency Project No	From /Location	To /Location		Remarks						Zoning Application No.	
PS0000110	NW 25 Street (South side)		0.5	Widen from 2 to 4 lanes and construct new road from NW 129 Avenue to NW 127 Avenue	07-142					Beacon Lake Phase 2	PB 165 Page 80
110	NW 132 Place	NW 127 Avenue							N		

DRAFT

MIAMI-DADE TRANSPORTATION PLANNING ORGANIZATION
 TRANSPORTATION IMPROVEMENT PROGRAM



DEPARTMENT OF TRANSPORTATION AND PUBLIC WORKS (DTPW) - PUBLIC TRANSPORTATION IMPROVEMENTS

TPO Project No	Facility/Project Name	Type of Work	L RTP Ref	Project Cost (\$000s)	Prior Years Funding (\$000s)	Construction Year	FDOT Work Program Number					
Agency Project No	Detailed Project Description											
	Status	Comments										
TA000100	MDT - DADE / MONROE EXPRESS BUS ROUTE	COMMUTER TRANS ASSISTANCE	06-09	\$12,978	\$6,147		4180513, 4180514					
000100	Operating assistance of Dade/Monroe Express Bus Route from Florida City to Marathon (MM 50.0)											
	Operations					Activity /Phase	Funding Source	Proposed Funding (in \$000s)				
								2025 - 2026	2026 - 2027	2027 - 2028	2028 - 2029	2029 - 2030
						OPERATIONS	DPTO	900	900	0	0	0
				OPERATIONS	PTP	900	900	0	0	0		
TA000104	MDT - BUS AND BUS FACILITIES	CAPITAL FOR FIXED ROUTE	07-06	\$31,805	\$17,883		4368881, 4409231, 4424461, 4424501					
000104	Bus Operations fixed service routes											
		Prior years FM # 4368861, 4387371, 4409081, 4451591; OMB# P671560				Activity /Phase	Funding Source	Proposed Funding (in \$000s)				
								2025 - 2026	2026 - 2027	2027 - 2028	2028 - 2029	2029 - 2030
						CAPITAL	PTP	0	0	0	0	0

MIAMI-DADE TRANSPORTATION PLANNING ORGANIZATION
 TRANSPORTATION IMPROVEMENT PROGRAM



DEPARTMENT OF TRANSPORTATION AND PUBLIC WORKS (DTPW) - PUBLIC TRANSPORTATION IMPROVEMENTS

TPO Project No	Facility/Project Name	Type of Work	L RTP Ref	Project Cost (\$000s)	Prior Years Funding (\$000s)	Construction Year	FDOT Work Program Number
Agency Project No	Detailed Project Description						
	Status	Comments					

TA11	Greenline Track Component Replacement	Operations & Maintenance	07-06	\$80,000	\$30,000	2026			
11	Remove and replace 100 miles of running rail and 200,000 rail fasteners.								
	Ongoing	OMB # 6710900					Proposed Funding (in \$000s)		
			Activity /Phase	Funding Source	2025 - 2026	2026 - 2027	2027 - 2028	2028 - 2029	2029 - 2030
			CONSTRUCTION	PTP Bond	10,000	10,000	10,000	0	0

TA12	Kendall Corridor (RT 288)	Urban Corridor Improvements	07-06	\$5,192	\$4,874		422529-5		
12	Kendall Cruiser (RT 288)								
	Operations	From West Kendall Transit terminal to Dadeland North Metrorail Station. Prior years FM #, 4389491, 4424751					Proposed Funding (in \$000s)		
			Activity /Phase	Funding Source	2025 - 2026	2026 - 2027	2027 - 2028	2028 - 2029	2029 - 2030
			OPERATIONS	DPTO	0	0	0	0	0

MIAMI-DADE TRANSPORTATION PLANNING ORGANIZATION
TRANSPORTATION IMPROVEMENT PROGRAM



DEPARTMENT OF TRANSPORTATION AND PUBLIC WORKS (DTPW) - PUBLIC TRANSPORTATION IMPROVEMENTS

TPO Project No	Facility/Project Name	Type of Work	L RTP Ref	Project Cost (\$000s)	Prior Years Funding (\$000s)	Construction Year	FDOT Work Program Number
Agency Project No	Detailed Project Description						
	Status	Comments					

TA14	Flagler MAX RTE 51 Operating Assistance	Urban Corridor Improvements	07-06	\$7,797	\$7,797		4309531,4309532,4309533				
14	Flagler corridor						Proposed Funding (in \$000s)				
	Operations	Flagler Max Rt 51 From West Miami Dade to Downtown. Prior years FM#, 4389481, 4424741	Activity /Phase	Funding Source	2025 - 2026	2026 - 2027	2027 - 2028	2028 - 2029	2029 - 2030		
				OPERATIONS	DPTO	0	0	0	0	0	

TA19	North Corridor (NW 27 Ave) Unity Station	Construction of Transit Center with park and ride	07-12	\$5,642	\$5,642		4280115					
19	Park and ride facility/center with 350 parking spaces on a 14-acre parcel of land located at NW 215th Street and NW 27th Avenue. This facility will provide TOD opportunities and will serve as the northern most station for new premium transit service. Project includes \$4.397M FDOT funding in prior years							Proposed Funding (in \$000s)				
	Negotiations with the selected developer are on-going		Activity /Phase	Funding Source	2025 - 2026	2026 - 2027	2027 - 2028	2028 - 2029	2029 - 2030			
				CAPITAL	DPTO	0	0	0	0	0		
				CAPITAL	DDR	0	0	0	0	0		
				CAPITAL	LF	0	0	0	0	0		

MIAMI-DADE TRANSPORTATION PLANNING ORGANIZATION
 TRANSPORTATION IMPROVEMENT PROGRAM



DEPARTMENT OF TRANSPORTATION AND PUBLIC WORKS (DTPW) - PUBLIC TRANSPORTATION IMPROVEMENTS

TPO Project No	Facility/Project Name	Type of Work	L RTP Ref	Project Cost (\$000s)	Prior Years Funding (\$000s)	Construction Year	FDOT Work Program Number					
Agency Project No	Detailed Project Description											
	Status	Comments										
TA201924	Miami-Dade DTPW South Dade Transitway Service Improvements Project	Purchase Vehicle/Equipment	07-06	\$19,252	\$23,576							
201924	South Dade Transitway Service Improvements Project Bus Operations											
						Activity /Phase	Funding Source	Proposed Funding (in \$000s)				
								2025 - 2026	2026 - 2027	2027 - 2028	2028 - 2029	2029 - 2030
TA201926	FTA Section 5324 Emergency Relief Resilience Hurricane Irma	Emergency Relief	06-10	\$13,610	\$1,440		444341-1					
201926	FTA Funding for Hurricane Irma activities.											
						Activity /Phase	Funding Source	Proposed Funding (in \$000s)				
								2025 - 2026	2026 - 2027	2027 - 2028	2028 - 2029	2029 - 2030
						CAPITAL	FTA	0	0	0	0	0

MIAMI-DADE TRANSPORTATION PLANNING ORGANIZATION
 TRANSPORTATION IMPROVEMENT PROGRAM



DEPARTMENT OF TRANSPORTATION AND PUBLIC WORKS (DTPW) - PUBLIC TRANSPORTATION IMPROVEMENTS

TPO Project No	Facility/Project Name	Type of Work	L RTP Ref	Project Cost (\$000s)	Prior Years Funding (\$000s)	Construction Year	FDOT Work Program Number					
Agency Project No	Detailed Project Description											
	Status	Comments										
TA20240601	East/West Corridor (Feasibility Study)	Feasibility Study	07-16	\$1,725	\$1,725							
20240601	Feasibility Study											
						Activity /Phase	Funding Source	Proposed Funding (in \$000s)				
								2025 - 2026	2026 - 2027	2027 - 2028	2028 - 2029	2029 - 2030
TA20240602	Beach Corridor – Design District Extension (Smart Program)	SMART Plan	07-16	\$621,000	\$0							
20240602	Extend the Metromover to the Design District											
						Activity /Phase	Funding Source	Proposed Funding (in \$000s)				
						PROJECT DEVELOPMENT AND ENVIRONMENTAL	PTP Bond	0	0	0	3,163	0

MIAMI-DADE TRANSPORTATION PLANNING ORGANIZATION
TRANSPORTATION IMPROVEMENT PROGRAM



DEPARTMENT OF TRANSPORTATION AND PUBLIC WORKS (DTPW) - PUBLIC TRANSPORTATION IMPROVEMENTS

TPO Project No	Facility/Project Name	Type of Work	L RTP Ref	Project Cost (\$000s)	Prior Years Funding (\$000s)	Construction Year	FDOT Work Program Number						
Agency Project No	Detailed Project Description												
	Status	Comments											
TA20240603	Beach Corridor – Third Segment (Smart Program)	SMART Plan	07-16	\$27,044	\$594	2028							
20240603	Construct dedicated transit facility												
							Activity /Phase	Funding Source	Proposed Funding (in \$000s)				
									2025 - 2026	2026 - 2027	2027 - 2028	2028 - 2029	2029 - 2030
							PRELIMINARY ENGINEERING	PTP Bond	1,725	0	0	0	0
						CONSTRUCTION	PTP Bond	0	0	11,500	11,500	0	
TA21	MDT - SR 836 EXPRESS BUS SERVICE (BUS PURCHASE)	CAPITAL FOR FIXED ROUTE	06-10	\$10,836	\$11,521		4389701						
21	Procurement of 11 sixty-foot low floor hybrid BRT-style buses for the SR 836 Express Bus Service. Phase 1 completed in 2016. Future funding is for additional 10 sixty-foot low floor hybrid BRT-style buses.												
	Bus Purchase	The first 11 vehicles were accepted by DTPW Nov 2016					Activity /Phase	Funding Source	Proposed Funding (in \$000s)				
									2025 - 2026	2026 - 2027	2027 - 2028	2028 - 2029	2029 - 2030
							CAPITAL	LF	0	0	0	0	0
						CAPITAL	CIGP	0	0	0	0	0	

MIAMI-DADE TRANSPORTATION PLANNING ORGANIZATION
 TRANSPORTATION IMPROVEMENT PROGRAM



DEPARTMENT OF TRANSPORTATION AND PUBLIC WORKS (DTPW) - PUBLIC TRANSPORTATION IMPROVEMENTS

TPO Project No	Facility/Project Name	Type of Work	L RTP Ref	Project Cost (\$000s)	Prior Years Funding (\$000s)	Construction Year	FDOT Work Program Number
Agency Project No	Detailed Project Description						
	Status	Comments					

TA24	Palmetto Intermodal Terminal	INTERMODAL HUB CAPACITY	07-06	\$21,331	\$21,331		4353811					
24	Construct a park and ride transit terminal facility with a minimum of 1,000 parking space garage and a minimum of 12 bus bays.											
	Planning and ROW Acquisition	ROW Acquisition for Expansion of Transit Center with Park - and - Ride; OMB SITE S3002129				Activity /Phase	Funding Source	Proposed Funding (in \$000s)				
								2025 - 2026	2026 - 2027	2027 - 2028	2028 - 2029	2029 - 2030

TA3000175	PHASE 1 - BRICKELL BACKYARD (SW 7TH ST THRU 13TH ST) - (CIP177)(BBCGOB, RIF, GGIF, FDOT, CoM)	New Active Transportation Path		\$15,824	\$15,824							
3000175	Transform land adjacent and below to the existing Metrorail guideway into a world-class, multimodal urban trail.											
	Closeout	Project Completion Percentage: 100%				Activity /Phase	Funding Source	Proposed Funding (in \$000s)				
								2025 - 2026	2026 - 2027	2027 - 2028	2028 - 2029	2029 - 2030

MIAMI-DADE TRANSPORTATION PLANNING ORGANIZATION
TRANSPORTATION IMPROVEMENT PROGRAM



DEPARTMENT OF TRANSPORTATION AND PUBLIC WORKS (DTPW) - PUBLIC TRANSPORTATION IMPROVEMENTS

TPO Project No	Facility/Project Name	Type of Work	L RTP Ref	Project Cost (\$000s)	Prior Years Funding (\$000s)	Construction Year	FDOT Work Program Number					
Agency Project No	Detailed Project Description											
	Status	Comments										
TA3000793	PARKING GARAGES OVERHAUL (IRP145)	Station/Stop/Terminal Maintenance		\$41,183	\$22,649	2026						
3000793	This project provides contracted services for the parking garages overhaul at six (5) locations, which includes Dadeland South, Dadeland North, South Miami, Earlington Heights, and Okeechobee. (OMB# 671560)											
	Procurement	Project Completion Percentage: 25%				Activity /Phase	Funding Source	Proposed Funding (in \$000s)				
								2025 - 2026	2026 - 2027	2027 - 2028	2028 - 2029	2029 - 2030
						CONSTRUCTION	PTP Bond	10,201	4,485	3,318	0	0
					PRELIMINARY DESIGN	PTP Bond	348	132	50	0	0	
TA3000914	RAIL PIER AND COATING (CIP022)	Guideway and Track Elements Operations & Maintenance (O&M)		\$4,500	\$4,439	2026						
3000914	Metrorail guideway piers protective coating application. (OMB# 6710900)											
	Construction/Implementation	Project Completion Percentage: 80%				Activity /Phase	Funding Source	Proposed Funding (in \$000s)				
								2025 - 2026	2026 - 2027	2027 - 2028	2028 - 2029	2029 - 2030
						CONSTRUCTION	PTP Bond	45	16	0	0	0

MIAMI-DADE TRANSPORTATION PLANNING ORGANIZATION
TRANSPORTATION IMPROVEMENT PROGRAM



DEPARTMENT OF TRANSPORTATION AND PUBLIC WORKS (DTPW) - PUBLIC TRANSPORTATION IMPROVEMENTS

TPO Project No	Facility/Project Name	Type of Work	L RTP Ref	Project Cost (\$000s)	Prior Years Funding (\$000s)	Construction Year	FDOT Work Program Number
Agency Project No	Detailed Project Description						
	Status	Comments					

TA3000916	SEAL GLAND REHABILITATION (CIP022)	Guideway and Track Elements Operations & Maintenance (O&M)		\$3,505	\$3,415	2026			
3000916	Replace seal glands and clear drains at all Metrorail stations and guideway. (OMB# 6710900)								
	Construction/Implementation	Project Completion Percentage: 80%			Activity /Phase	Funding Source	Proposed Funding (in \$000s)		
				CONSTRUCTION	PTP Bond	2025 - 2026	2026 - 2027	2027 - 2028	2028 - 2029

TA3000918	COVERBOARD REPLACEMENT (CIP022)	Guideway and Track Elements Operations & Maintenance (O&M)		\$15,613	\$11,801	2026			
3000918	Replacement of 60.4 miles of coverboard and brackets and 28,150 insulators and installation of PYD 500 hurricane anchors for Metrorail system. (OMB# 6710900)								
	Construction/Implementation	Project Completion Percentage: 40%			Activity /Phase	Funding Source	Proposed Funding (in \$000s)		
				CONSTRUCTION	PTP Bond	2025 - 2026	2026 - 2027	2027 - 2028	2028 - 2029

MIAMI-DADE TRANSPORTATION PLANNING ORGANIZATION
TRANSPORTATION IMPROVEMENT PROGRAM



DEPARTMENT OF TRANSPORTATION AND PUBLIC WORKS (DTPW) - PUBLIC TRANSPORTATION IMPROVEMENTS

TPO Project No	Facility/Project Name	Type of Work	L RTP Ref	Project Cost (\$000s)	Prior Years Funding (\$000s)	Construction Year	FDOT Work Program Number					
Agency Project No	Detailed Project Description											
	Status	Comments										
TA3001000	INSTALL FARE COLLECTION CLOUD MIGRATION (IRP263)	Information Technology	07-06	\$13,792	\$38,802							
3001000	Install fare collection cloud migration for rail and buses.											
						Activity /Phase	Funding Source	Proposed Funding (in \$000s)				
								2025 - 2026	2026 - 2027	2027 - 2028	2028 - 2029	2029 - 2030
						OTHER	PTP Bond	0	0	0	0	0
TA3001018	TRACK AND GUIDEWAY 10-15 YR. RAIL SERVICE EQUIPMENT REPLACEMENT (IRP170)	Machinery/Heavy Equipment/Rolling Stock		\$8,268	\$8,268							
3001018	Replacement of the rail service heavy equipment such as work trains, Pettibone machinery, etc., as part of the 10 and 15-year replacement plan. (OMB# 6710900)											
	Procurement	Project Completion Percentage: 80%				Activity /Phase	Funding Source	Proposed Funding (in \$000s)				
								2025 - 2026	2026 - 2027	2027 - 2028	2028 - 2029	2029 - 2030

MIAMI-DADE TRANSPORTATION PLANNING ORGANIZATION
TRANSPORTATION IMPROVEMENT PROGRAM



DEPARTMENT OF TRANSPORTATION AND PUBLIC WORKS (DTPW) - PUBLIC TRANSPORTATION IMPROVEMENTS

TPO Project No	Facility/Project Name	Type of Work	L RTP Ref	Project Cost (\$000s)	Prior Years Funding (\$000s)	Construction Year	FDOT Work Program Number						
Agency Project No	Detailed Project Description												
	Status	Comments											
TA3001025	METRORAIL & METROMOVER ELECTRONIC REAL TIME SIGNAGE (IRP172)	Station/Stop/Terminal Maintenance		\$3,831	\$109	2026							
3001025							Proposed Funding (in \$000s)						
							Activity /Phase	Funding Source	2025 - 2026	2026 - 2027	2027 - 2028	2028 - 2029	2029 - 2030
							CONSTRUCTION	FTA 5307	1,228	1,228	400	0	0
							CONSTRUCTION	PTP Bond	268	267	88	0	0
						OPERATIONS	PTP Bond	104	105	34	0	0	
TA3001026	CONSTRUCT A PARK AND RIDE AT DOLPHIN STATION (CIP128)	Park & Ride	07-06	\$13,608	\$13,608								
3001026	Construct a Park and Ride at Dolphin Station												
							Proposed Funding (in \$000s)						
							Activity /Phase	Funding Source	2025 - 2026	2026 - 2027	2027 - 2028	2028 - 2029	2029 - 2030
						PLANNING, ENGINEERING & CONSTRUCTION	PTP Bond	0	0	0	0	0	

MIAMI-DADE TRANSPORTATION PLANNING ORGANIZATION
 TRANSPORTATION IMPROVEMENT PROGRAM



DEPARTMENT OF TRANSPORTATION AND PUBLIC WORKS (DTPW) - PUBLIC TRANSPORTATION IMPROVEMENTS

TPO Project No	Facility/Project Name	Type of Work	L RTP Ref	Project Cost (\$000s)	Prior Years Funding (\$000s)	Construction Year	FDOT Work Program Number					
Agency Project No	Detailed Project Description											
	Status	Comments										
TA3001029	CONSTRUCT A PARK AND RIDE AT SOUTH MIAMI DADE BUSWAY & SW 112 AVE (CIP042)			\$14,061	\$10,700							
3001029							Proposed Funding (in \$000s)					
				Activity /Phase	Funding Source	2025 - 2026	2026 - 2027	2027 - 2028	2028 - 2029	2029 - 2030		
					CAPITAL	PTP	750	749	375	0	0	
				OTHER	PTP Bond	1,353	100	34	0	0		
TA3001030	NW 12 Street	Roadway Transit Improvements	30	\$11,040	\$3,322	2026						
3001030	This project includes widening and resurfacing along NW 12th Street to add bus-only lanes from NW 122 Avenue to NW 114 Avenue. (OMB# 671610)											
	Design	Project Completion Percentage: 60%						Proposed Funding (in \$000s)				
					Activity /Phase	Funding Source	2025 - 2026	2026 - 2027	2027 - 2028	2028 - 2029	2029 - 2030	
				CONSTRUCTION	PTP Bond	3,839	3,839	0	0	0		
				PRELIMINARY DESIGN	PTP Bond	30	10	0	0	0		

MIAMI-DADE TRANSPORTATION PLANNING ORGANIZATION
TRANSPORTATION IMPROVEMENT PROGRAM



DEPARTMENT OF TRANSPORTATION AND PUBLIC WORKS (DTPW) - PUBLIC TRANSPORTATION IMPROVEMENTS

TPO Project No	Facility/Project Name	Type of Work	L RTP Ref	Project Cost (\$000s)	Prior Years Funding (\$000s)	Construction Year	FDOT Work Program Number
Agency Project No	Detailed Project Description						
	Status	Comments					

TA3001035	METRORAIL ESCALATORS AND ELEVATORS REFURBISHMENT (IRP144)	Station/Stop/Terminal Maintenance		\$68,166	\$9,292	2026					
3001035	Replacement of outdated escalators and elevators in the 21 Metrorail stations as it is no longer economical to continue maintenance of the units. This project also includes the refurbishment of elevators at the bus garage facilities. (OMB# 2000000104)										
	Procurement	Project Completion Percentage: 20%			Activity /Phase	Funding Source	Proposed Funding (in \$000s)				
							2025 - 2026	2026 - 2027	2027 - 2028	2028 - 2029	2029 - 2030
					RAILROAD & UTILITIES	PTP Bond	400	300	0	0	0
					PLANNING	PTP Bond	672	573	200	100	0
					CONSTRUCTION	PTP Bond	12,485	15,235	12,598	17,011	0

TA3001037	TRAIN WAYSIDE COMMUNICATION (TWC) EQUIPMENT INSTALLATION AT RAIL (IRP204)	Intelligent Transportation Systems (ITS)/Information Technology (IT)		\$8,762	\$2,516	2026					
3001037											
					Activity /Phase	Funding Source	Proposed Funding (in \$000s)				
							2025 - 2026	2026 - 2027	2027 - 2028	2028 - 2029	2029 - 2030
					CAPITAL	PTP Bond	0	263	175	0	0
					CONSTRUCTION	PTP Bond	868	4,814	126	0	0

MIAMI-DADE TRANSPORTATION PLANNING ORGANIZATION
TRANSPORTATION IMPROVEMENT PROGRAM



DEPARTMENT OF TRANSPORTATION AND PUBLIC WORKS (DTPW) - PUBLIC TRANSPORTATION IMPROVEMENTS

TPO Project No	Facility/Project Name	Type of Work	L RTP Ref	Project Cost (\$000s)	Prior Years Funding (\$000s)	Construction Year	FDOT Work Program Number					
Agency Project No	Detailed Project Description											
	Status	Comments										
TA3001039	METROMOVER ESCALATORS AND ELEVATORS REFURBISHMENT (IRP292)	Station/Stop/Terminal Maintenance		\$13,760	\$150							
3001039	Perform field inspections and assessment of all existing escalators and elevators located throughout the 21 stations of the Metromover system. (OMB# 673910)											
	Planning/NEPA/Funding	Project Completion Percentage: 0%				Activity /Phase	Funding Source	Proposed Funding (in \$000s)				
		2025 - 2026	2026 - 2027	2027 - 2028	2028 - 2029			2029 - 2030				
MAINTENANCE						PTP Bond	2,812	2,812	2,662	5,324	0	
TA3001040	East-West Corridor	New Transit Service		\$73,848	\$63,848	2026						
3001040	PD&E that will analyze the corridor between Miami International Airport and the Tamiami transit terminal for premium transit solutions. Agency Project Number in Budget Rollup - 3005781											
	Planning/NEPA/Funding	Project Completion Percentage: N/A				Activity /Phase	Funding Source	Proposed Funding (in \$000s)				
		2025 - 2026	2026 - 2027	2027 - 2028	2028 - 2029			2029 - 2030				
CONSTRUCTION						PTP Bond	10,000	0	0	0	0	

MIAMI-DADE TRANSPORTATION PLANNING ORGANIZATION
TRANSPORTATION IMPROVEMENT PROGRAM



DEPARTMENT OF TRANSPORTATION AND PUBLIC WORKS (DTPW) - PUBLIC TRANSPORTATION IMPROVEMENTS

TPO Project No	Facility/Project Name	Type of Work	L RTP Ref	Project Cost (\$000s)	Prior Years Funding (\$000s)	Construction Year	FDOT Work Program Number
Agency Project No	Detailed Project Description						
	Status	Comments					

TA3001042	NORTHEAST TRANSIT HUB ENHANCEMENTS (CIP101)	Station/Stop/Terminal Enhancements		\$5,354	\$5,354		
3001042	Add a CCTV system to the bus hub located in the Aventura mall to improve security at these major destinations with important bus connections. (OMB# 6730101)						
	Substantial Completion	Project Completion Percentage: 99%			Activity /Phase	Funding Source	Proposed Funding (in \$000s)
							2025 - 2026
							2026 - 2027
							2027 - 2028
							2028 - 2029
							2029 - 2030

TA3001044	STATE ROAD 836 EXPRESS BUS SERVICE TAMIAMI STATION (CIP097-A)	New Station/Stop/Terminal		\$15,622	\$13,842		
3001044	Implementation of enhanced and express bus services as part of a incremental improvement plan. (OMB# 6730101)						
	Substantial Completion	Project Completion Percentage: 100%			Activity /Phase	Funding Source	Proposed Funding (in \$000s)
							2025 - 2026
							2026 - 2027
							2027 - 2028
							2028 - 2029
							2029 - 2030
				OTHER	PTP Bond		0
				CONSTRUCTION	PTP Bond		0

MIAMI-DADE TRANSPORTATION PLANNING ORGANIZATION
TRANSPORTATION IMPROVEMENT PROGRAM



DEPARTMENT OF TRANSPORTATION AND PUBLIC WORKS (DTPW) - PUBLIC TRANSPORTATION IMPROVEMENTS

TPO Project No	Facility/Project Name	Type of Work	L RTP Ref	Project Cost (\$000s)	Prior Years Funding (\$000s)	Construction Year	FDOT Work Program Number					
Agency Project No	Detailed Project Description											
	Status	Comments										
TA3001046	CNG BUS GARAGE CONVERSION AND 300 CNG BUSES (CIP183)	New Vehicles/Vehicle Fueling Systems		\$235,854	\$235,854							
3001046	Compressed Natural Gas (CNG) Bus Garage Conversion and 300 CNG Buses. (OMB# 673800)											
	Procurement	Ongoing Replacement with 10 Year Schedule				Activity /Phase	Funding Source	Proposed Funding (in \$000s)				
								2025 - 2026	2026 - 2027	2027 - 2028	2028 - 2029	2029 - 2030
TA3001290	ELECTRIC BUSES FORTY FOOT & CHARGING STATIONS (CIP147)	New Vehicles/Vehicle Fueling Systems		\$72,532	\$72,532							
3001290	Bus replacement project to ensure compliance with the Federal Transit Administration's (FTA's) bus retirement criteria (500,000 miles/12 years of service life). (OMB# 673800)											
	Procurement					Activity /Phase	Funding Source	Proposed Funding (in \$000s)				
								2025 - 2026	2026 - 2027	2027 - 2028	2028 - 2029	2029 - 2030

MIAMI-DADE TRANSPORTATION PLANNING ORGANIZATION
TRANSPORTATION IMPROVEMENT PROGRAM



DEPARTMENT OF TRANSPORTATION AND PUBLIC WORKS (DTPW) - PUBLIC TRANSPORTATION IMPROVEMENTS

TPO Project No	Facility/Project Name	Type of Work	L RTP Ref	Project Cost (\$000s)	Prior Years Funding (\$000s)	Construction Year	FDOT Work Program Number
Agency Project No	Detailed Project Description						
	Status	Comments					

TA3001335	ACOUSTICAL BARRIER REPLACEMENT (CIP168)	Guideway and Track Elements Operations & Maintenance (O&M)		\$99,370	\$92,155	2026				
3001335	Design, test, manufacture and install acoustical barriers with hardware. (OMB# 6710900)									
	Construction/Implementation	Project Completion Percentage: 68%				Activity /Phase	Funding Source	Proposed Funding (in \$000s)		
					CONSTRUCTION	PTP Bond	2025 - 2026	2026 - 2027	2027 - 2028	2028 - 2029

TA3001342	DISASTER RECOVERY CONTROL CENTER (CIP170)	Safety & Security		\$9,855	\$1,250	2026					
3001342	Development of a recovery center including the addition of multiple workstations, operator consoles, a radio system, telephones, CCTV, lighting, and HVAC to ensure business continuity from the Lehman Center facility. (OMB# 674560)										
	Planning/NEPA/Funding	Project Completion Percentage: 30%				Activity /Phase	Funding Source	Proposed Funding (in \$000s)			
					CONSTRUCTION	PTP Bond	2025 - 2026	2026 - 2027	2027 - 2028	2028 - 2029	2029 - 2030

	CAPITAL	PTP Bond	0	320	25	0	0
	PRELIMINARY DESIGN	PTP Bond	77	115	64	0	0
	OPERATIONS	PTP Bond	0	1,922	148	0	0

MIAMI-DADE TRANSPORTATION PLANNING ORGANIZATION
 TRANSPORTATION IMPROVEMENT PROGRAM



DEPARTMENT OF TRANSPORTATION AND PUBLIC WORKS (DTPW) - PUBLIC TRANSPORTATION IMPROVEMENTS

TPO Project No	Facility/Project Name	Type of Work	L RTP Ref	Project Cost (\$000s)	Prior Years Funding (\$000s)	Construction Year	FDOT Work Program Number					
Agency Project No	Detailed Project Description											
	Status	Comments										
TA3001343	METRORAIL CENTRAL CONTROL UPGRADE (CIP019)	Guideway and Track Elements Operations & Maintenance (O&M)		\$28,303	\$24,089							
3001343	Replacement of the obsolete Central Control panels with Server based Application control of all commands to the Train Control Signaling Systems and to the Traction Power and Public Address Systems in all Metrorail Stations. (OMB# 674560)											
	Substantial Completion	Project Completion Percentage: 100%				Activity /Phase	Funding Source	Proposed Funding (in \$000s)				
							2025 - 2026	2026 - 2027	2027 - 2028	2028 - 2029	2029 - 2030	
					CONSTRUCTION	PTP Bond	0	0	0	0	0	
				CAPITAL	PTP Bond	0	0	0	31	0		
TA3001347	CSX Southwest Railroad Corridor	TOD	07-06	\$1,213	\$17,579							
3001347	Transit Oriented Development (TOD) plan for the East-West Corridor											
						Activity /Phase	Funding Source	Proposed Funding (in \$000s)				
							2025 - 2026	2026 - 2027	2027 - 2028	2028 - 2029	2029 - 2030	
					PLANNING	PTP	0	0	0	0	0	
				PLANNING	FTA 5309	0	0	0	0	0		

MIAMI-DADE TRANSPORTATION PLANNING ORGANIZATION
TRANSPORTATION IMPROVEMENT PROGRAM



DEPARTMENT OF TRANSPORTATION AND PUBLIC WORKS (DTPW) - PUBLIC TRANSPORTATION IMPROVEMENTS

TPO Project No	Facility/Project Name	Type of Work	L RTP Ref	Project Cost (\$000s)	Prior Years Funding (\$000s)	Construction Year	FDOT Work Program Number
Agency Project No	Detailed Project Description						
	Status	Comments					

TA3001384	GREEN LINE RAIL COMPONENTS RENEWAL (CIP148)	Guideway and Track Elements Operations & Maintenance (O&M)		\$80,000	\$48,787	2026			
3001384	Removal and replacement of 100 miles of running rail and installation of 200,000 fasteners and shims on the Greenline portion of the Metrorail system. (OMB #6710900)								
	Construction/Implementation	Project Completion Percentage: 40%					Proposed Funding (in \$000s)		
			Activity /Phase	Funding Source	2025 - 2026	2026 - 2027	2027 - 2028	2028 - 2029	2029 - 2030
			CONSTRUCTION	PTP Bond	7,803	7,803	7,803	7,804	0

TA3001387	METROMOVER FIRE PANEL UPGRADE (CIP172)	Guideway and Track Elements Operations & Maintenance (O&M)		\$3,307	\$2,332	2026			
3001387							Proposed Funding (in \$000s)		
			Activity /Phase	Funding Source	2025 - 2026	2026 - 2027	2027 - 2028	2028 - 2029	2029 - 2030
			PRELIMINARY DESIGN	PTP Bond	34	0	0	0	0
			CAPITAL	PTP Bond	0	133	0	0	0
			CONSTRUCTION	PTP Bond	462	346	0	0	0

MIAMI-DADE TRANSPORTATION PLANNING ORGANIZATION
TRANSPORTATION IMPROVEMENT PROGRAM



DEPARTMENT OF TRANSPORTATION AND PUBLIC WORKS (DTPW) - PUBLIC TRANSPORTATION IMPROVEMENTS

TPO Project No	Facility/Project Name	Type of Work	L RTP Ref	Project Cost (\$000s)	Prior Years Funding (\$000s)	Construction Year	FDOT Work Program Number					
Agency Project No	Detailed Project Description											
	Status	Comments										
TA3001424	GREEN / ORANGE LINES AND PYD SWITCH MACHINE & CABLE REPLACEMENT (IRP316)	Guideway and Track Elements Operations & Maintenance (O&M)		\$12,320	\$3,928							
3001424						Activity /Phase	Funding Source	Proposed Funding (in \$000s)				
								2025 - 2026	2026 - 2027	2027 - 2028	2028 - 2029	2029 - 2030
						MAINTENANCE	PTP Bond	2,464	2,464	2,464	1,000	0
TA3001571	PHASE 2 - HAMMOCK TRAIL (SW 13TH ST TO SW 19TH AVE) - (CIP178)	New Active Transportation Path		\$21,945	\$21,945							
3001571	Transform land adjacent and below to the existing Metrorail guideway into a world-class, multimodal urban trail.											
						Activity /Phase	Funding Source	Proposed Funding (in \$000s)				
					2025 - 2026			2026 - 2027	2027 - 2028	2028 - 2029	2029 - 2030	

MIAMI-DADE TRANSPORTATION PLANNING ORGANIZATION
TRANSPORTATION IMPROVEMENT PROGRAM



DEPARTMENT OF TRANSPORTATION AND PUBLIC WORKS (DTPW) - PUBLIC TRANSPORTATION IMPROVEMENTS

TPO Project No	Facility/Project Name	Type of Work	L RTP Ref	Project Cost (\$000s)	Prior Years Funding (\$000s)	Construction Year	FDOT Work Program Number
Agency Project No	Detailed Project Description						
	Status	Comments					

TA3001590	MPO / TPO CONSULTANT SUPPORT FOR PD&E ACTIVITIES	SMART Plan	07-06	\$3,000	\$1,800				
3001590	To provide professional services, as needed on a work order basis, to supplement the TPO's efforts in conducting the transportation planning process/studies related to the SMART Plan.								
	Planning						Proposed Funding (in \$000s)		
			Activity /Phase	Funding Source	2025 - 2026	2026 - 2027	2027 - 2028	2028 - 2029	2029 - 2030
			PLANNING	PTP	0	0	0	0	0

TA3001663	NE BUS GARAGE MAINTENANCE BATHROOM LOCKER REMODELING (IRP290)	Support Facilities: Yards, Shops, Admin Buildings Operations & Maintenance (O&M)		\$597	\$597				
3001663							Proposed Funding (in \$000s)		
			Activity /Phase	Funding Source	2025 - 2026	2026 - 2027	2027 - 2028	2028 - 2029	2029 - 2030

MIAMI-DADE TRANSPORTATION PLANNING ORGANIZATION
 TRANSPORTATION IMPROVEMENT PROGRAM



DEPARTMENT OF TRANSPORTATION AND PUBLIC WORKS (DTPW) - PUBLIC TRANSPORTATION IMPROVEMENTS

TPO Project No	Facility/Project Name	Type of Work	L RTP Ref	Project Cost (\$000s)	Prior Years Funding (\$000s)	Construction Year	FDOT Work Program Number
Agency Project No	Detailed Project Description						
	Status	Comments					

TA3001904	MAINLINE VIDEO UPGRADE PHASE 2 (CIP184)	Intelligent Transportation Systems (ITS)/Information Technology (IT)		\$5,577	\$5,577							
3001904						Activity /Phase	Funding Source	Proposed Funding (in \$000s)				
								2025 - 2026	2026 - 2027	2027 - 2028	2028 - 2029	2029 - 2030

TA3002042	DESIGN CRITERIA PACKAGE FOR THE UNDERLINE (CIP196)(FDOT, RIF)	Professional Services		\$2,237	\$2,237							
3002042	DESIGN CRITERIA PACKAGE FOR THE UNDERLINE					Activity /Phase	Funding Source	Proposed Funding (in \$000s)				
								2025 - 2026	2026 - 2027	2027 - 2028	2028 - 2029	2029 - 2030

MIAMI-DADE TRANSPORTATION PLANNING ORGANIZATION
TRANSPORTATION IMPROVEMENT PROGRAM



DEPARTMENT OF TRANSPORTATION AND PUBLIC WORKS (DTPW) - PUBLIC TRANSPORTATION IMPROVEMENTS

TPO Project No	Facility/Project Name	Type of Work	L RTP Ref	Project Cost (\$000s)	Prior Years Funding (\$000s)	Construction Year	FDOT Work Program Number
Agency Project No	Detailed Project Description						
	Status	Comments					

TA3002043	SOUTH MIAMI-DADE CORRIDOR PROJECT DEVELOPMENT (CIP155)	New Transit Service		\$307,460	\$306,160						
3002043	This project includes a PD&E Study to evaluate premium transit solutions in this corridor, milling and resurfacing the corridor, refurbishment of existing bus shelters, power at BRT stations and coordination and installation of AIPP. (OBM# 2000000973)										
	Design-Build/Implementation	Project Completion Percentage: 80%			Activity /Phase	Funding Source	Proposed Funding (in \$000s)				
							2025 - 2026	2026 - 2027	2027 - 2028	2028 - 2029	2029 - 2030
					PRELIMINARY DESIGN	FTA	500	500	0	0	0
					PRELIMINARY DESIGN	PTP	150	150	0	0	0

TA3002065	State Road 836 Express Bus Service Panther Station (CIP097-B)	New Station/Stop/Terminal		\$11,487	\$2,007	2026					
3002065	Incremental improvements including enhanced and express bus service, construction of a new station, roadway widening to construct bus-only lanes and traffic signal improvements to provide bus signal priority. (OMB# 6730101)										
	Design	Project Completion Percentage: 80%			Activity /Phase	Funding Source	Proposed Funding (in \$000s)				
							2025 - 2026	2026 - 2027	2027 - 2028	2028 - 2029	2029 - 2030
					CONSTRUCTION	FDOT DDR	60	2,561	1,158	0	0
					DESIGN/BUILD	MDTA	102	0	0	0	0
					OTHER	PTP Bond	0	38	0	0	0
					CONSTRUCTION	PTP Bond	0	1,331	3,000	0	0
					RIGHT OF WAY	PTP Bond	823	0	0	0	0
					DESIGN/BUILD	PTP Bond	307	50	50	0	0

MIAMI-DADE TRANSPORTATION PLANNING ORGANIZATION
TRANSPORTATION IMPROVEMENT PROGRAM



DEPARTMENT OF TRANSPORTATION AND PUBLIC WORKS (DTPW) - PUBLIC TRANSPORTATION IMPROVEMENTS

TPO Project No	Facility/Project Name	Type of Work	L RTP Ref	Project Cost (\$000s)	Prior Years Funding (\$000s)	Construction Year	FDOT Work Program Number
Agency Project No	Detailed Project Description						
	Status	Comments					

TA3002115	DESIGN CRITERIA PACKAGE FOR THE GOLDEN GLADES MULTIMODAL TRANSPORTATION FACILITY TECHNOLOGY COMPONENTS (CIP194)	Intelligent Transportation Systems (ITS)/Information Technology (IT)		\$9,880	\$9,880						
3002115	Installation of technology like Wi-Fi, CCTV systems, real-time signage, EV charging stations, and appropriate infrastructure to help promote and maximize transit use while improving how transit service is provided to passengers. (OMB# 2000000984)										
	Construction/Implementation	Project Completion Percentage: 35%			Activity /Phase	Funding Source	Proposed Funding (in \$000s)				
							2025 - 2026	2026 - 2027	2027 - 2028	2028 - 2029	2029 - 2030

TA3002157	PARK AND RIDE ON THE TRANSITWAY AT SW 168TH STREET (CIP091 - PH.2)	New Station/Stop/Terminal		\$61,458	\$61,458						
3002157	Construct a park-and-ride garage with approximately 670 parking spaces on the TransitWay to expand capacity. (OMB# 2000001092)										
		Project Completion Percentage: 65%			Activity /Phase	Funding Source	Proposed Funding (in \$000s)				
							2025 - 2026	2026 - 2027	2027 - 2028	2028 - 2029	2029 - 2030

MIAMI-DADE TRANSPORTATION PLANNING ORGANIZATION
TRANSPORTATION IMPROVEMENT PROGRAM



DEPARTMENT OF TRANSPORTATION AND PUBLIC WORKS (DTPW) - PUBLIC TRANSPORTATION IMPROVEMENTS

TPO Project No	Facility/Project Name	Type of Work	L RTP Ref	Project Cost (\$000s)	Prior Years Funding (\$000s)	Construction Year	FDOT Work Program Number
Agency Project No	Detailed Project Description						
	Status	Comments					

TA3002252	DADELAND SOUTH INTERMODAL STATION (CIP207)	Station/Stop/Terminal Enhancements		\$81,311	\$74,724	2026					
3002252	Station improvements including the reconfiguration, design and construction of station to provide better weather protection for individuals on the BRT platform, the design and construction of an at-grade bike path, and amenity upgrades. (OMB# 2000001203)										
	Construction/Implementation	Project Completion Percentage: 15%			Activity /Phase	Funding Source	Proposed Funding (in \$000s)				
							2025 - 2026	2026 - 2027	2027 - 2028	2028 - 2029	2029 - 2030
					PRELIMINARY DESIGN	PTP Bond	49	0	0	0	0
					CONSTRUCTION	PTP Bond	6,538	0	0	0	0

TA3002256	Beach Express South (SMART BERT) (CIP164)	New Transit Service		\$9,600	\$528	2027					
3002256	The project will provide dedicated transit lanes along Washington Avenue between 5th Street and the Miami Beach Convention Center. (OMB# 2000001205)										
	Planning/NEPA/Funding	Project Completion Percentage: 2%			Activity /Phase	Funding Source	Proposed Funding (in \$000s)				
							2025 - 2026	2026 - 2027	2027 - 2028	2028 - 2029	2029 - 2030
					PRELIMINARY DESIGN	PTP Bond	443	434	0	0	0
					CONSTRUCTION	PTP Bond	0	60	1,878	6,257	0

MIAMI-DADE TRANSPORTATION PLANNING ORGANIZATION
TRANSPORTATION IMPROVEMENT PROGRAM



DEPARTMENT OF TRANSPORTATION AND PUBLIC WORKS (DTPW) - PUBLIC TRANSPORTATION IMPROVEMENTS

TPO Project No	Facility/Project Name	Type of Work	L RTP Ref	Project Cost (\$000s)	Prior Years Funding (\$000s)	Construction Year	FDOT Work Program Number
Agency Project No	Detailed Project Description						
	Status	Comments					

TA3002263	EMERGENCY BACKUP GENERATORS (IRP109)	Support Facilities: Yards, Shops, Admin Buildings Operations & Maintenance (O&M)		\$1,440	\$300				
	Emergency backup generators for existing bus facilities. (OMB# 3002263)								
3002263	Design	Project Completion Percentage: 0%	Activity /Phase	Funding Source	Proposed Funding (in \$000s)				
					2025 - 2026	2026 - 2027	2027 - 2028	2028 - 2029	2029 - 2030
			MAINTENANCE	FDOT DDR	410	590	0	0	0
			OTHER	PTP Bond	140	0	0	0	0

TA3002320	PLANNING AND PD&E FOR THE NORTH CORRIDOR (CIP152)	SMART Plan	07-06	\$30,000	\$30,505				
	To provide FDOT with technical support, including peer review								
3002320			Activity /Phase	Funding Source	Proposed Funding (in \$000s)				
					2025 - 2026	2026 - 2027	2027 - 2028	2028 - 2029	2029 - 2030
			CONSTRUCTION	CCTSS	0	0	0	0	0
			CONSTRUCTION	PTP	0	0	0	0	0

MIAMI-DADE TRANSPORTATION PLANNING ORGANIZATION
 TRANSPORTATION IMPROVEMENT PROGRAM



DEPARTMENT OF TRANSPORTATION AND PUBLIC WORKS (DTPW) - PUBLIC TRANSPORTATION IMPROVEMENTS

TPO Project No	Facility/Project Name	Type of Work	L RTP Ref	Project Cost (\$000s)	Prior Years Funding (\$000s)	Construction Year	FDOT Work Program Number
Agency Project No	Detailed Project Description						
	Status	Comments					

TA3002335	TRACK AND GUIDEWAY WORK FACILITY BUILDING (IRP298)	Support Facilities: Yards, Shops, Admin Buildings Operations & Maintenance (O&M)		\$17,696	\$1,140					
3002335						Proposed Funding (in \$000s)				
			Activity /Phase	Funding Source	2025 - 2026	2026 - 2027	2027 - 2028	2028 - 2029	2029 - 2030	
	RAILROAD & UTILITIES			PTP Bond	5	0	0	0	0	
	CONSTRUCTION ENGINEERING INSPECTION			PTP Bond	14,282	710	200	0	0	
	OTHER			PTP Bond	359	0	0	0	0	
	PRELIMINARY DESIGN			PTP Bond	1,000	0	0	0	0	

TA3002471	BUS PASSENGER SHELTER PROJECT (CIP174)	Station/Stop/Terminal Enhancements		\$29,507	\$29,507					
3002471						Proposed Funding (in \$000s)				
			Activity /Phase	Funding Source	2025 - 2026	2026 - 2027	2027 - 2028	2028 - 2029	2029 - 2030	

MIAMI-DADE TRANSPORTATION PLANNING ORGANIZATION
 TRANSPORTATION IMPROVEMENT PROGRAM



DEPARTMENT OF TRANSPORTATION AND PUBLIC WORKS (DTPW) - PUBLIC TRANSPORTATION IMPROVEMENTS

TPO Project No	Facility/Project Name	Type of Work	L RTP Ref	Project Cost (\$000s)	Prior Years Funding (\$000s)	Construction Year	FDOT Work Program Number					
Agency Project No	Detailed Project Description											
	Status	Comments										
TA3002473	METRORAIL TRACTION POWER SWITCHGEAR REPLACEMENT PH. 3 (IRP299)	Operations & Maintenance	07-06	\$5,500	\$5,600							
3002473	Replace existing and install new traction power switchgear at Allapattah, Santa Clara, Culmer and Gap Tie #2 Traction Power Stations.											
						Activity /Phase	Funding Source	Proposed Funding (in \$000s)				
								2025 - 2026	2026 - 2027	2027 - 2028	2028 - 2029	2029 - 2030
						CONSTRUCTION	PTP Bond	0	0	0	0	0
TA3002474	REPLACEMENT OF ARTICULATED BUSES (SIXTY FOOT - ELECTRIC BUSES) (CIP216)	New Vehicles/Vehicle Fueling Systems		\$178,083	\$178,083							
3002474	Replacement of Articulated Buses (Sixty Foot - Electric Buses) - (CIP216) Grant G1V20. (OMB# 673800)											
	Procurement	Ongoing Replacement with 10-Year Schedule				Activity /Phase	Funding Source	Proposed Funding (in \$000s)				
								2025 - 2026	2026 - 2027	2027 - 2028	2028 - 2029	2029 - 2030

MIAMI-DADE TRANSPORTATION PLANNING ORGANIZATION
TRANSPORTATION IMPROVEMENT PROGRAM



DEPARTMENT OF TRANSPORTATION AND PUBLIC WORKS (DTPW) - PUBLIC TRANSPORTATION IMPROVEMENTS

TPO Project No	Facility/Project Name	Type of Work	L RTP Ref	Project Cost (\$000s)	Prior Years Funding (\$000s)	Construction Year	FDOT Work Program Number
Agency Project No	Detailed Project Description						
	Status	Comments					

TA3002475	HYBRID ELECTRIC BUS BATTERY REPLACEMENT (CIP192)	New Vehicles/Vehicle Fueling Systems		\$14,941	\$7,795							
3002475	Bus replacement project to ensure compliance with the Federal Transit Administration's (FTA's) bus retirement criteria (500,000 miles/12 years of service life). (OMB# 673800)											
	Procurement	Ongoing Replacement with 10 Year Schedule				Activity /Phase	Funding Source	Proposed Funding (in \$000s)				
								2025 - 2026	2026 - 2027	2027 - 2028	2028 - 2029	2029 - 2030
						MAINTENANCE	PTP Bond	1,718	1,718	1,718	1,992	0

TA3002479	TRACK INSPECTION VEHICLE / TRAIN (OSP245)	Machinery/Heavy Equipment/Rolling Stock		\$11,000	\$11,000							
3002479												
						Activity /Phase	Funding Source	Proposed Funding (in \$000s)				
								2025 - 2026	2026 - 2027	2027 - 2028	2028 - 2029	2029 - 2030

MIAMI-DADE TRANSPORTATION PLANNING ORGANIZATION
 TRANSPORTATION IMPROVEMENT PROGRAM



DEPARTMENT OF TRANSPORTATION AND PUBLIC WORKS (DTPW) - PUBLIC TRANSPORTATION IMPROVEMENTS

TPO Project No	Facility/Project Name	Type of Work	L RTP Ref	Project Cost (\$000s)	Prior Years Funding (\$000s)	Construction Year	FDOT Work Program Number					
Agency Project No	Detailed Project Description											
	Status	Comments										
TA3002544	METRORAIL STATIONS SECURITY DOORS (IRP084)	Safety & Security		\$330	\$250							
3002544						Activity /Phase	Funding Source	Proposed Funding (in \$000s)				
								2025 - 2026	2026 - 2027	2027 - 2028	2028 - 2029	2029 - 2030
					MAINTENANCE	FDOT DDR	80	0	0	0	0	
TA3002545	METRORAIL STATION LIGHTING UPGRADE - BRICKELL (IRP141)	Lighting		\$88	\$88							
3002545						Activity /Phase	Funding Source	Proposed Funding (in \$000s)				
								2025 - 2026	2026 - 2027	2027 - 2028	2028 - 2029	2029 - 2030

MIAMI-DADE TRANSPORTATION PLANNING ORGANIZATION
 TRANSPORTATION IMPROVEMENT PROGRAM



DEPARTMENT OF TRANSPORTATION AND PUBLIC WORKS (DTPW) - PUBLIC TRANSPORTATION IMPROVEMENTS

TPO Project No	Facility/Project Name	Type of Work	L RTP Ref	Project Cost (\$000s)	Prior Years Funding (\$000s)	Construction Year	FDOT Work Program Number
Agency Project No	Detailed Project Description						
	Status	Comments					

TA3002546	METROMOVER SCHOOL BOARD STATION LIGHT POLES AND LIGHT FIXTURE UPGRADE (IRP322)	Lighting		\$100	\$100					
3002546						Proposed Funding (in \$000s)				
			Activity /Phase	Funding Source	2025 - 2026	2026 - 2027	2027 - 2028	2028 - 2029	2029 - 2030	

TA3002565	AVENTURA STATION (CIP224)	SMART Plan	07-06	\$76,700	\$76,700							
3002565	Purchase of land, contribution for constructing a park & ride and etcetera											
				Activity /Phase	Funding Source	Proposed Funding (in \$000s)						
						2025 - 2026	2026 - 2027	2027 - 2028	2028 - 2029	2029 - 2030		
						CONSTRUCTION	PTP	0	0	0	0	0

MIAMI-DADE TRANSPORTATION PLANNING ORGANIZATION
TRANSPORTATION IMPROVEMENT PROGRAM



DEPARTMENT OF TRANSPORTATION AND PUBLIC WORKS (DTPW) - PUBLIC TRANSPORTATION IMPROVEMENTS

TPO Project No	Facility/Project Name	Type of Work	L RTP Ref	Project Cost (\$000s)	Prior Years Funding (\$000s)	Construction Year	FDOT Work Program Number
Agency Project No	Detailed Project Description						
	Status	Comments					

TA3002566	PARKING SPACE COUNTER AT ADDITIONAL METRORAIL STATIONS (IRP323)	Intelligent Transportation Systems (ITS)/Information Technology (IT)		\$937	\$937		
3002566	Purchase and installation of two Parking Space Count Systems which will enable prospective users of the parking facilities to be provided with information on the number of available parking spaces at each of the two garages. (OMB# 2000000104)						
	Procurement	Project Completion Percentage: 0%			Activity /Phase	Funding Source	Proposed Funding (in \$000s)
							2025 - 2026
							2026 - 2027
							2027 - 2028
							2028 - 2029
							2029 - 2030

TA3002977	FUELING TERMINAL MODERNIZATION (IRP260)	Intelligent Transportation Systems (ITS)/Information Technology (IT)		\$250	\$250		
3002977							
					Activity /Phase	Funding Source	Proposed Funding (in \$000s)
							2025 - 2026
							2026 - 2027
							2027 - 2028
							2028 - 2029
							2029 - 2030

MIAMI-DADE TRANSPORTATION PLANNING ORGANIZATION
 TRANSPORTATION IMPROVEMENT PROGRAM



DEPARTMENT OF TRANSPORTATION AND PUBLIC WORKS (DTPW) - PUBLIC TRANSPORTATION IMPROVEMENTS

TPO Project No	Facility/Project Name	Type of Work	L RTP Ref	Project Cost (\$000s)	Prior Years Funding (\$000s)	Construction Year	FDOT Work Program Number					
Agency Project No	Detailed Project Description											
	Status	Comments										
TA3002979	METROMOVER VEHICLES HVAC/EPA COMPLIANCE OVERHAUL AND BUILDING A/C REPLACEMENT (IRP270)	Guideway and Track Elements Operations & Maintenance (O&M)		\$2,143	\$2,143							
3002979						Activity /Phase	Funding Source	Proposed Funding (in \$000s)				
								2025 - 2026	2026 - 2027	2027 - 2028	2028 - 2029	2029 - 2030
TA3002980	METRORAIL BATHROOM REHABILITATION (IRP215)	Station/Stop/Terminal Maintenance		\$1,865	\$1,258	2026						
3002980						Activity /Phase	Funding Source	Proposed Funding (in \$000s)				
								2025 - 2026	2026 - 2027	2027 - 2028	2028 - 2029	2029 - 2030
						CONSTRUCTION	PTP Bond	607	0	0	0	0

MIAMI-DADE TRANSPORTATION PLANNING ORGANIZATION
 TRANSPORTATION IMPROVEMENT PROGRAM



DEPARTMENT OF TRANSPORTATION AND PUBLIC WORKS (DTPW) - PUBLIC TRANSPORTATION IMPROVEMENTS

TPO Project No	Facility/Project Name	Type of Work	L RTP Ref	Project Cost (\$000s)	Prior Years Funding (\$000s)	Construction Year	FDOT Work Program Number					
Agency Project No	Detailed Project Description											
	Status	Comments										
TA3002981	METRORAIL EAMS WORK ORDER MODULE IMPLEMENTATION (OSP234)	Operations & Maintenance	07-06	\$700	\$3,590							
3002981	Implement the EAMS Module Software Tool to allow Metrorail Division to create work orders											
						Activity /Phase	Funding Source	Proposed Funding (in \$000s)				
								2025 - 2026	2026 - 2027	2027 - 2028	2028 - 2029	2029 - 2030
					OTHER	PTP Bond	0	0	0	0	0	
TA3002982	DATA CLOSETS UPS REPLACEMENT (OSP209)	Operations & Maintenance	07-06	\$189	\$189							
3002982	Replace end of life UPS devices deployed at all Bus Garages, Metromover Administrative Building, and Lehman Center Facility											
						Activity /Phase	Funding Source	Proposed Funding (in \$000s)				
								2025 - 2026	2026 - 2027	2027 - 2028	2028 - 2029	2029 - 2030
					OTHER	PTP Bond	0	0	0	0	0	

MIAMI-DADE TRANSPORTATION PLANNING ORGANIZATION
 TRANSPORTATION IMPROVEMENT PROGRAM



DEPARTMENT OF TRANSPORTATION AND PUBLIC WORKS (DTPW) - PUBLIC TRANSPORTATION IMPROVEMENTS

TPO Project No	Facility/Project Name	Type of Work	L RTP Ref	Project Cost (\$000s)	Prior Years Funding (\$000s)	Construction Year	FDOT Work Program Number
Agency Project No	Detailed Project Description						
	Status	Comments					

TA3002984	METRORAIL CREWCAB TRUCKS (IRP236)	Machinery/Heavy Equipment/Rolling Stock		\$380	\$380							
3002984						Activity /Phase	Funding Source	Proposed Funding (in \$000s)				
								2025 - 2026	2026 - 2027	2027 - 2028	2028 - 2029	2029 - 2030

TA3002985	METRORAIL PUBLIC ADDRESS SYSTEM REPLACEMENT (IRP096)	Machinery/Heavy Equipment/Rolling Stock		\$5,783	\$3,451	2026						
3002985						Activity /Phase	Funding Source	Proposed Funding (in \$000s)				
								2025 - 2026	2026 - 2027	2027 - 2028	2028 - 2029	2029 - 2030
						CONSTRUCTION	PTP Bond	1,385	594	0	0	0
						CAPITAL	PTP Bond	176	177	0	0	0

MIAMI-DADE TRANSPORTATION PLANNING ORGANIZATION
TRANSPORTATION IMPROVEMENT PROGRAM



DEPARTMENT OF TRANSPORTATION AND PUBLIC WORKS (DTPW) - PUBLIC TRANSPORTATION IMPROVEMENTS

TPO Project No	Facility/Project Name	Type of Work	L RTP Ref	Project Cost (\$000s)	Prior Years Funding (\$000s)	Construction Year	FDOT Work Program Number
Agency Project No	Detailed Project Description						
	Status	Comments					

TA3002987	RAILCAR CLEANER PLATFORM REPLACEMENT (IRP234)	Machinery/Heavy Equipment/Rolling Stock		\$6,950	\$5,724	2026					
3002987							Proposed Funding (in \$000s)				
				Activity /Phase	Funding Source	2025 - 2026	2026 - 2027	2027 - 2028	2028 - 2029	2029 - 2030	
					CONSTRUCTION	PTP Bond	1,225	0	0	0	0

TA3002988	RENOVATE LEHMAN CENTER 2ND FLOOR - ADMINISTRATION (IRP306)	Support Facilities: Yards, Shops, Admin Buildings Operations & Maintenance (O&M)		\$850	\$150	2026					
3002988							Proposed Funding (in \$000s)				
				Activity /Phase	Funding Source	2025 - 2026	2026 - 2027	2027 - 2028	2028 - 2029	2029 - 2030	
					CONSTRUCTION	PTP Bond	700	0	0	0	0

MIAMI-DADE TRANSPORTATION PLANNING ORGANIZATION
TRANSPORTATION IMPROVEMENT PROGRAM



DEPARTMENT OF TRANSPORTATION AND PUBLIC WORKS (DTPW) - PUBLIC TRANSPORTATION IMPROVEMENTS

TPO Project No	Facility/Project Name	Type of Work	L RTP Ref	Project Cost (\$000s)	Prior Years Funding (\$000s)	Construction Year	FDOT Work Program Number					
Agency Project No	Detailed Project Description											
	Status	Comments										
TA3002992	UPGRADE CHILLER UNITS AT THE WILLIAM LEHMAN CENTER (IRP171)	Support Facilities: Yards, Shops, Admin Buildings Operations & Maintenance (O&M)		\$1,850	\$1,150	2026						
3002992						Activity /Phase	Funding Source	Proposed Funding (in \$000s)				
						CONSTRUCTION	PTP Bond	2025 - 2026	2026 - 2027	2027 - 2028	2028 - 2029	2029 - 2030
								700	0	0	0	0
TA3002997	LEHMAN CURVE N41 REALIGNMENT (IRP321)	Guideway and Track Elements Operations & Maintenance (O&M)		\$1,649	\$1,649							
3002997						Activity /Phase	Funding Source	Proposed Funding (in \$000s)				
								2025 - 2026	2026 - 2027	2027 - 2028	2028 - 2029	2029 - 2030

MIAMI-DADE TRANSPORTATION PLANNING ORGANIZATION
TRANSPORTATION IMPROVEMENT PROGRAM



DEPARTMENT OF TRANSPORTATION AND PUBLIC WORKS (DTPW) - PUBLIC TRANSPORTATION IMPROVEMENTS

TPO Project No	Facility/Project Name	Type of Work	L RTP Ref	Project Cost (\$000s)	Prior Years Funding (\$000s)	Construction Year	FDOT Work Program Number					
Agency Project No	Detailed Project Description											
	Status	Comments										
TA3002999	ROADWAY SIGNS IN THE VICINITY OF TWENTY-THREE (23) METRORAIL STATIONS (CIP201)	Wayfinding, Signing and Pavement Markings		\$4,225	\$1,718	2026						
3002999						Activity /Phase	Funding Source	Proposed Funding (in \$000s)				
								2025 - 2026	2026 - 2027	2027 - 2028	2028 - 2029	2029 - 2030
						PRELIMINARY DESIGN	PTP Bond	28	6	0	0	0
						CONSTRUCTION	PTP Bond	218	1,530	495	200	0
					RAILROAD & UTILITIES	PTP Bond	15	15	0	0	0	
TA3003415	BUS GARAGE AND EMPLOYEES PARKING LOT LIGHT FIXTURES UPGRADE (IRP329)	Lighting		\$260	\$260							
3003415						Activity /Phase	Funding Source	Proposed Funding (in \$000s)				
								2025 - 2026	2026 - 2027	2027 - 2028	2028 - 2029	2029 - 2030

MIAMI-DADE TRANSPORTATION PLANNING ORGANIZATION
TRANSPORTATION IMPROVEMENT PROGRAM



DEPARTMENT OF TRANSPORTATION AND PUBLIC WORKS (DTPW) - PUBLIC TRANSPORTATION IMPROVEMENTS

TPO Project No	Facility/Project Name	Type of Work	L RTP Ref	Project Cost (\$000s)	Prior Years Funding (\$000s)	Construction Year	FDOT Work Program Number
Agency Project No	Detailed Project Description						
	Status	Comments					

TA3003575	METROMOVER GUIDEWAY STRUCTURAL SUPERSTRUCTURE RETROFIT - NEW SWITCHES AND CROSSEVERS (CIP265)	Guideway and Track Elements Operations & Maintenance (O&M)		\$81,308	\$2	2027			
3003575	Feasibility evaluation, simulations, design criteria and design-built services to add new infrastructure and all necessary modifications to the existing superstructure to allow for express services between high volume stations. (OMB# 673910)								
	Planning/NEPA/Funding	Project Completion Percentage: 0%					Proposed Funding (in \$000s)		
			Activity /Phase	Funding Source	2025 - 2026	2026 - 2027	2027 - 2028	2028 - 2029	2029 - 2030
			CONSTRUCTION	PTP Bond	0	36,132	43,580	0	0
			PRELIMINARY DESIGN	PTP Bond	1,594	0	0	0	0

TA3003855	FACILITIES MAINTENANCE EAMS WORK ORDER IMPLEMENTATION (OSP256)	Intelligent Transportation Systems (ITS)/Information Technology (IT)		\$185	\$185				
3003855									
			Activity /Phase	Funding Source	Proposed Funding (in \$000s)				
					2025 - 2026	2026 - 2027	2027 - 2028	2028 - 2029	2029 - 2030

MIAMI-DADE TRANSPORTATION PLANNING ORGANIZATION
 TRANSPORTATION IMPROVEMENT PROGRAM



DEPARTMENT OF TRANSPORTATION AND PUBLIC WORKS (DTPW) - PUBLIC TRANSPORTATION IMPROVEMENTS

TPO Project No	Facility/Project Name	Type of Work	L RTP Ref	Project Cost (\$000s)	Prior Years Funding (\$000s)	Construction Year	FDOT Work Program Number					
Agency Project No	Detailed Project Description											
	Status	Comments										
TA3003856	TRAIN TO WAYSIDE WIRELESS NETWORK AT PALMETTO YARD (OSP260)	Intelligent Transportation Systems (ITS)/Information Technology (IT)		\$226	\$226							
3003856						Activity /Phase	Funding Source	Proposed Funding (in \$000s)				
								2025 - 2026	2026 - 2027	2027 - 2028	2028 - 2029	2029 - 2030
TA3003857	TRANSIT ACTIVU SERVER RECAPITALIZATION (IRP308)	Intelligent Transportation Systems (ITS)/Information Technology (IT)		\$360	\$360							
3003857						Activity /Phase	Funding Source	Proposed Funding (in \$000s)				
								2025 - 2026	2026 - 2027	2027 - 2028	2028 - 2029	2029 - 2030

MIAMI-DADE TRANSPORTATION PLANNING ORGANIZATION
 TRANSPORTATION IMPROVEMENT PROGRAM



DEPARTMENT OF TRANSPORTATION AND PUBLIC WORKS (DTPW) - PUBLIC TRANSPORTATION IMPROVEMENTS

TPO Project No	Facility/Project Name	Type of Work	L RTP Ref	Project Cost (\$000s)	Prior Years Funding (\$000s)	Construction Year	FDOT Work Program Number
Agency Project No	Detailed Project Description						
	Status	Comments					

TA3003858	TRANSIT SCADA STATION CONTROL UNIT SERVER RECAPITALIZATION (IRP309)	Intelligent Transportation Systems (ITS)/Information Technology (IT)		\$460	\$460							
3003858						Activity /Phase	Funding Source	Proposed Funding (in \$000s)				
								2025 - 2026	2026 - 2027	2027 - 2028	2028 - 2029	2029 - 2030

TA3003861	WIRELESS LAN ACCESS POINT RECAPITALIZATION (IRP332)	Intelligent Transportation Systems (ITS)/Information Technology (IT)		\$247	\$247							
3003861						Activity /Phase	Funding Source	Proposed Funding (in \$000s)				
								2025 - 2026	2026 - 2027	2027 - 2028	2028 - 2029	2029 - 2030

MIAMI-DADE TRANSPORTATION PLANNING ORGANIZATION
TRANSPORTATION IMPROVEMENT PROGRAM



DEPARTMENT OF TRANSPORTATION AND PUBLIC WORKS (DTPW) - PUBLIC TRANSPORTATION IMPROVEMENTS

TPO Project No	Facility/Project Name	Type of Work	L RTP Ref	Project Cost (\$000s)	Prior Years Funding (\$000s)	Construction Year	FDOT Work Program Number				
Agency Project No	Detailed Project Description										
	Status	Comments									
TA3004916	CAPITALIZATION OF PREVENTIVE MAINTENANCE AND OTHER COSTS (FUTURE)	Capital	07-06	\$911,525	\$223,071						
3004916	Capitalize preventive maintenance and other costs for Metrobus, Metrorail, Metromover, and specialized transportation services. Agency Project Number in Budget Rollup - 3008567										
							Proposed Funding (in \$000s)				
	Activity /Phase	Funding Source	2025 - 2026	2026 - 2027	2027 - 2028	2028 - 2029	2029 - 2030				
	MAINTENANCE	LOGT	19,050	19,336	19,626	19,920	20,219				
	CAPITAL	PTP	106,769	117,272	119,098	122,063	125,101				
TA3005327	WILLIAM LEHMAN SITE LIGHTING (IRP101)	Lighting		\$650	\$355						
3005327											
							Proposed Funding (in \$000s)				
	Activity /Phase	Funding Source	2025 - 2026	2026 - 2027	2027 - 2028	2028 - 2029	2029 - 2030				
	OTHER	ARPA	295	0	0	0	0				

MIAMI-DADE TRANSPORTATION PLANNING ORGANIZATION
 TRANSPORTATION IMPROVEMENT PROGRAM



DEPARTMENT OF TRANSPORTATION AND PUBLIC WORKS (DTPW) - PUBLIC TRANSPORTATION IMPROVEMENTS

TPO Project No	Facility/Project Name	Type of Work	L RTP Ref	Project Cost (\$000s)	Prior Years Funding (\$000s)	Construction Year	FDOT Work Program Number
Agency Project No	Detailed Project Description						
	Status	Comments					

TA3005328	REPLACEMENT OF LIGHT FIXTURES AT NINETEEN (19) METROMOVER STATIONS (IRP090)	Lighting		\$1,200	\$450					
3005328						Proposed Funding (in \$000s)				
			Activity /Phase	Funding Source	2025 - 2026	2026 - 2027	2027 - 2028	2028 - 2029	2029 - 2030	
			OTHER	DUCA	400	350	0	0	0	

TA3005363	DADELAND SOUTH TAIL TRACK SECURITY PERIMETER FENCE (IRP344)	Safety & Security		\$1,350	\$650					
3005363						Proposed Funding (in \$000s)				
			Activity /Phase	Funding Source	2025 - 2026	2026 - 2027	2027 - 2028	2028 - 2029	2029 - 2030	
			RIGHT OF WAY	PTP Bond	450	250	0	0	0	

MIAMI-DADE TRANSPORTATION PLANNING ORGANIZATION
TRANSPORTATION IMPROVEMENT PROGRAM



DEPARTMENT OF TRANSPORTATION AND PUBLIC WORKS (DTPW) - PUBLIC TRANSPORTATION IMPROVEMENTS

TPO Project No	Facility/Project Name	Type of Work	L RTP Ref	Project Cost (\$000s)	Prior Years Funding (\$000s)	Construction Year	FDOT Work Program Number
Agency Project No	Detailed Project Description						
	Status	Comments					

TA3005412	40-YEAR RECERTIFICATIONS OF DTPW TRANSIT FACILITIES (IRP346)		07-06	\$2,940	\$28			
3005412							Proposed Funding (in \$000s)	
			Activity /Phase	Funding Source	2025 - 2026	2026 - 2027	2027 - 2028	2028 - 2029

TA3005423	SOUTH DADE TRANSITWAY STATIONS DROP-OFF AND PICK-UP AREAS (CIP280)	New Station/Stop/Terminal		\$8,926	\$2,948	2027	447416-1	
3005423	This project entails the planning, design, and construction of shared drop-off/pick-up areas at bus rapid transit stations and local route stations along the South Miami-Dade TransitWay corridors. (OMB# 2000002615)							
	Planning/NEPA/Funding	Project Completion Percentage: 5%			Activity /Phase	Funding Source	Proposed Funding (in \$000s)	

CONSTRUCTION	FDOT DDR	0	2,786	0	0	0
PRELIMINARY DESIGN	FDOT DDR	36	0	0	0	0
ADMINISTRATION	FDOT DDR	11	0	0	0	0
CAPITAL	FDOT DDR	156	0	0	0	0
CONSTRUCTION	PTP Bond	0	2,786	0	0	0
PRELIMINARY DESIGN	PTP Bond	36	0	0	0	0
ADMINISTRATION	PTP Bond	11	0	0	0	0
CAPITAL	PTP Bond	156	0	0	0	0

MIAMI-DADE TRANSPORTATION PLANNING ORGANIZATION
TRANSPORTATION IMPROVEMENT PROGRAM



DEPARTMENT OF TRANSPORTATION AND PUBLIC WORKS (DTPW) - PUBLIC TRANSPORTATION IMPROVEMENTS

TPO Project No	Facility/Project Name	Type of Work	L RTP Ref	Project Cost (\$000s)	Prior Years Funding (\$000s)	Construction Year	FDOT Work Program Number						
Agency Project No	Detailed Project Description												
	Status	Comments											
TA3005782	NORTHEAST CORRIDOR (SMART PLAN) - (CIP228)			\$927,320	\$123,703								
3005782							Proposed Funding (in \$000s)						
							Activity /Phase	Funding Source	2025 - 2026	2026 - 2027	2027 - 2028	2028 - 2029	2029 - 2030
							CAPITAL	PTP	2,573	164,144	118,102	248,822	24,249
						OTHER	PTP Bond	1,701	121,582	96,583	15,885	9,976	
TA3006921	DTPW BUS AND RAIL OPERATIONS & MAINTENANCE FACILITIES IMPROVEMENTS (CIP287)	Support Facilities: Yards, Shops, Admin Buildings Operations & Maintenance (O&M)		\$5,000	\$3,000								
3006921	Development of comprehensive 20-year Transit Facilities Master Plan to support current and future operations. (OMB# 677200)												
	Planning/NEPA/Funding						Project Completion Percentage: 0%						
							Activity /Phase	Funding Source	2025 - 2026	2026 - 2027	2027 - 2028	2028 - 2029	2029 - 2030
						PRELIMINARY DESIGN	PTP Bond	2,000	0	0	0	0	

MIAMI-DADE TRANSPORTATION PLANNING ORGANIZATION
TRANSPORTATION IMPROVEMENT PROGRAM



DEPARTMENT OF TRANSPORTATION AND PUBLIC WORKS (DTPW) - PUBLIC TRANSPORTATION IMPROVEMENTS

TPO Project No	Facility/Project Name	Type of Work	L RTP Ref	Project Cost (\$000s)	Prior Years Funding (\$000s)	Construction Year	FDOT Work Program Number
Agency Project No	Detailed Project Description						
	Status	Comments					

TA3007561	MIC BUILDING ROOF REPLACEMENT (IRP361)	Station/Stop/Terminal Maintenance		\$550	\$550					
3007561						Proposed Funding (in \$000s)				
			Activity /Phase	Funding Source	2025 - 2026	2026 - 2027	2027 - 2028	2028 - 2029	2029 - 2030	

TA3007563	DR. MARTIN LUTHER KING JR. METRORAIL STATION PARK AND RIDE FACILITY (CIP291)	Station/Stop/Terminal Maintenance		\$2,628	\$540	2028				
3007563	Demolition of existing parking garage and construction of a surface park-and-ride as part of a TOD. This project requires concept development, engineering analysis and site plan design, among other items.. (OMB# 671610)									
	Planning/NEPA/Funding	Project Completion Percentage: 0%			Activity /Phase	Funding Source	Proposed Funding (in \$000s)			
				CONSTRUCTION	PTP Bond	0	0	700	700	0
				PLANNING	PTP Bond	449	239	0	0	0

MIAMI-DADE TRANSPORTATION PLANNING ORGANIZATION
 TRANSPORTATION IMPROVEMENT PROGRAM



DEPARTMENT OF TRANSPORTATION AND PUBLIC WORKS (DTPW) - PUBLIC TRANSPORTATION IMPROVEMENTS

TPO Project No	Facility/Project Name	Type of Work	L RTP Ref	Project Cost (\$000s)	Prior Years Funding (\$000s)	Construction Year	FDOT Work Program Number
Agency Project No	Detailed Project Description						
	Status	Comments					

TA3007726	MRCC VIDEO WALL LCD MONITOR RECAP (IRP363)			\$240	\$240						
3007726							Proposed Funding (in \$000s)				
				Activity /Phase	Funding Source	2025 - 2026	2026 - 2027	2027 - 2028	2028 - 2029	2029 - 2030	

TA3007738	REPLACE FIRE SUPPRESSION SYSTEM AT CIVIC CENTER STATION (IRP362)	Station/Stop/Terminal Maintenance		\$137	\$137						
3007738							Proposed Funding (in \$000s)				
				Activity /Phase	Funding Source	2025 - 2026	2026 - 2027	2027 - 2028	2028 - 2029	2029 - 2030	

MIAMI-DADE TRANSPORTATION PLANNING ORGANIZATION
 TRANSPORTATION IMPROVEMENT PROGRAM



DEPARTMENT OF TRANSPORTATION AND PUBLIC WORKS (DTPW) - PUBLIC TRANSPORTATION IMPROVEMENTS

TPO Project No	Facility/Project Name	Type of Work	L RTP Ref	Project Cost (\$000s)	Prior Years Funding (\$000s)	Construction Year	FDOT Work Program Number					
Agency Project No	Detailed Project Description											
	Status	Comments										
TA3008262	ONBOARD DIGITAL VIDEO RECORDER SYSTEM (IRP368)			\$1,057	\$554							
3008262						Activity /Phase	Funding Source	Proposed Funding (in \$000s)				
								2025 - 2026	2026 - 2027	2027 - 2028	2028 - 2029	2029 - 2030
					CAPITAL	FTA 5307	503	0	0	0	0	
TA3008263	TRANSIT FACILITIES IMPROVEMENT FOR RECERTIFICATION - (IRP346A)	Support Facilities: Yards, Shops, Admin Buildings Operations & Maintenance (O&M)		\$7,822	\$400	2027						
3008263						Activity /Phase	Funding Source	Proposed Funding (in \$000s)				
								2025 - 2026	2026 - 2027	2027 - 2028	2028 - 2029	2029 - 2030
					PRELIMINARY DESIGN	PTP Bond	853	427	142	0	0	
					CONSTRUCTION	PTP Bond	0	1,500	1,500	1,500	1,500	

MIAMI-DADE TRANSPORTATION PLANNING ORGANIZATION
 TRANSPORTATION IMPROVEMENT PROGRAM



DEPARTMENT OF TRANSPORTATION AND PUBLIC WORKS (DTPW) - PUBLIC TRANSPORTATION IMPROVEMENTS

TPO Project No	Facility/Project Name	Type of Work	L RTP Ref	Project Cost (\$000s)	Prior Years Funding (\$000s)	Construction Year	FDOT Work Program Number
Agency Project No	Detailed Project Description						
	Status	Comments					

TA3009705	AVENTURA (SMART) TRANSIT TERMINAL - (CIP309)			\$375	\$375						
3009705							Proposed Funding (in \$000s)				
				Activity /Phase	Funding Source	2025 - 2026	2026 - 2027	2027 - 2028	2028 - 2029	2029 - 2030	
					PLANNING	PTP	0	0	0	0	0

TA3009706	AC REPLACEMENT (CORAL WAY METROBUS FACILITY) - (IRP373)			\$750	\$125						
3009706							Proposed Funding (in \$000s)				
				Activity /Phase	Funding Source	2025 - 2026	2026 - 2027	2027 - 2028	2028 - 2029	2029 - 2030	
					CAPITAL	PTP Bond	313	312	0	0	0

MIAMI-DADE TRANSPORTATION PLANNING ORGANIZATION
 TRANSPORTATION IMPROVEMENT PROGRAM



DEPARTMENT OF TRANSPORTATION AND PUBLIC WORKS (DTPW) - PUBLIC TRANSPORTATION IMPROVEMENTS

TPO Project No	Facility/Project Name	Type of Work	L RTP Ref	Project Cost (\$000s)	Prior Years Funding (\$000s)	Construction Year	FDOT Work Program Number
Agency Project No	Detailed Project Description						
	Status	Comments					

TA3009707	CHILLER UNIT AT METROBUS CENTRAL ADMINISTRATION BUILDING - (IRP374)			\$900	\$50						
3009707							Proposed Funding (in \$000s)				
				Activity /Phase	Funding Source	2025 - 2026	2026 - 2027	2027 - 2028	2028 - 2029	2029 - 2030	
					CAPITAL	PTP Bond	850	0	0	0	0

TA3009708	UPGRADE LIGHT FIXTURES AT BRICKELL, BROWNSVILLE, EARLINGTON HEIGHTS, MLK AND OKEECHOBEE METRORAIL STATIONS - (IRP374)			\$1,110	\$100						
3009708							Proposed Funding (in \$000s)				
				Activity /Phase	Funding Source	2025 - 2026	2026 - 2027	2027 - 2028	2028 - 2029	2029 - 2030	
					CAPITAL	FTA 5307	500	510	0	0	0

MIAMI-DADE TRANSPORTATION PLANNING ORGANIZATION
 TRANSPORTATION IMPROVEMENT PROGRAM



DEPARTMENT OF TRANSPORTATION AND PUBLIC WORKS (DTPW) - PUBLIC TRANSPORTATION IMPROVEMENTS

TPO Project No	Facility/Project Name	Type of Work	L RTP Ref	Project Cost (\$000s)	Prior Years Funding (\$000s)	Construction Year	FDOT Work Program Number						
Agency Project No	Detailed Project Description												
	Status	Comments											
TA3009709	NEW FARE COLLECTION SYSTEM - (CIP296)			\$109,320	\$64,420								
3009709							Proposed Funding (in \$000s)						
							Activity /Phase	Funding Source	2025 - 2026	2026 - 2027	2027 - 2028	2028 - 2029	2029 - 2030
							OTHER	PTP Bond	19,300	4,300	300	0	0
						CAPITAL	PTP	4,500	5,000	5,500	6,000	0	
TA3009721	CAD-AVL REPLACEMENT PROJECT - (IRP376)			\$503	\$503								
3009721							Proposed Funding (in \$000s)						
							Activity /Phase	Funding Source	2025 - 2026	2026 - 2027	2027 - 2028	2028 - 2029	2029 - 2030

MIAMI-DADE TRANSPORTATION PLANNING ORGANIZATION
TRANSPORTATION IMPROVEMENT PROGRAM



DEPARTMENT OF TRANSPORTATION AND PUBLIC WORKS (DTPW) - PUBLIC TRANSPORTATION IMPROVEMENTS

TPO Project No	Facility/Project Name	Type of Work	L RTP Ref	Project Cost (\$000s)	Prior Years Funding (\$000s)	Construction Year	FDOT Work Program Number
Agency Project No	Detailed Project Description						
	Status	Comments					

TA3009722	Little Haiti Station eTOC & Mobility Station Area Plan - (OSP290)			\$1,250	\$0						
3009722							Proposed Funding (in \$000s)				
				Activity /Phase	Funding Source	2025 - 2026	2026 - 2027	2027 - 2028	2028 - 2029	2029 - 2030	
					PLANNING	PTP	250	600	400	0	0

TA3009781	FIFTH STREET STATION TRANSFORMER AND CABLE REPLACEMENT (IRP375)			\$11,300	\$4,400						
3009781							Proposed Funding (in \$000s)				
				Activity /Phase	Funding Source	2025 - 2026	2026 - 2027	2027 - 2028	2028 - 2029	2029 - 2030	
					CAPITAL	PTP Bond	2,300	2,300	2,300	0	0

MIAMI-DADE TRANSPORTATION PLANNING ORGANIZATION
TRANSPORTATION IMPROVEMENT PROGRAM



DEPARTMENT OF TRANSPORTATION AND PUBLIC WORKS (DTPW) - PUBLIC TRANSPORTATION IMPROVEMENTS

TPO Project No	Facility/Project Name	Type of Work	L RTP Ref	Project Cost (\$000s)	Prior Years Funding (\$000s)	Construction Year	FDOT Work Program Number					
Agency Project No	Detailed Project Description											
	Status	Comments										
TA0000034	Metrorail and Metromover Fixed Guideway Bridge Inspection	Support Facilities: Yards, Shops, Admin Buildings Operations & Maintenance (O&M)		\$7,000	\$2,000							
34	Systemwide bridge inspections for Metrorail and Metromover. (OMB# 3002470) (FTA Section 5307) (FTA Section 5309)											
	Design	Ongoing Project				Activity /Phase	Funding Source	Proposed Funding (in \$000s)				
						ADMINISTRATION	FTA	2025 - 2026	2026 - 2027	2027 - 2028	2028 - 2029	2029 - 2030
								1,000	1,000	1,000	1,000	1,000
TA0000039	MDT-S MIA DADE TRANSITWAY Routes Operating - OPS ASST DADELAND TO FL CITY	URBAN CORRIDOR IMPROVEMENTS	07-06	\$960	\$4,439		4179173, 4179174,4179175					
39	OPERATING ASSISTANCE FOR TRANSITWAY ROUTES FROM DADELAND TO FL CITY.											
	OPERATIONS	Prior year FM# 4389501,4409131,4179173				Activity /Phase	Funding Source	Proposed Funding (in \$000s)				
								2025 - 2026	2026 - 2027	2027 - 2028	2028 - 2029	2029 - 2030

MIAMI-DADE TRANSPORTATION PLANNING ORGANIZATION
TRANSPORTATION IMPROVEMENT PROGRAM



DEPARTMENT OF TRANSPORTATION AND PUBLIC WORKS (DTPW) - PUBLIC TRANSPORTATION IMPROVEMENTS

TPO Project No	Facility/Project Name	Type of Work	L RTP Ref	Project Cost (\$000s)	Prior Years Funding (\$000s)	Construction Year	FDOT Work Program Number
Agency Project No	Detailed Project Description						
	Status	Comments					

TA0000006	Capitalization of Preventive Maintenance	Capital Maintenance	07-06	\$109,702	\$109,702		4409241, 4424481, 4424451, 4451571, 4451571, 4466131		
6	Capitalize preventive maintenance and other costs for Metrobus, Metrorail, Metromover, and specialized transportation services								
		FTA Section 5307. Prior years FM # 4329651, 4349751; OMB SITE S3000642	Activity /Phase	Funding Source	Proposed Funding (in \$000s)				
			MAINTENANCE	FTA	2025 - 2026	2026 - 2027	2027 - 2028	2028 - 2029	2029 - 2030
			MAINTENANCE	FTA 5307	0	0	0	0	0
			MAINTENANCE	FDOT	0	0	0	0	0
			MAINTENANCE	LOGT	0	0	0	0	0

TA0000062	State Transit Block Grant	Operations	06-09	\$522,236	\$336,454		4367042, 4367043, 4367044, 4367045, 4367041, 4367046, 4367047		
62	State of Florida support for public transportation operations through FDOT District 6.								
	On-going	Prior years FM#: 4329365	Activity /Phase	Funding Source	Proposed Funding (in \$000s)				
			OPERATIONS	DPTO	2025 - 2026	2026 - 2027	2027 - 2028	2028 - 2029	2029 - 2030
			OPERATIONS	LF	24,500	25,286	0	0	0

MIAMI-DADE TRANSPORTATION PLANNING ORGANIZATION
TRANSPORTATION IMPROVEMENT PROGRAM



DEPARTMENT OF TRANSPORTATION AND PUBLIC WORKS (DTPW) - PUBLIC TRANSPORTATION IMPROVEMENTS

TPO Project No	Facility/Project Name	Type of Work	L RTP Ref	Project Cost (\$000s)	Prior Years Funding (\$000s)	Construction Year	FDOT Work Program Number				
Agency Project No	Detailed Project Description										
	Status	Comments									
TA68750	MAJOR MID-LIFE REHABILITATION OF ALL RAIL VEHICLES (CIP057)	Machinery/Heavy Equipment/Rolling Stock		\$400,821	\$379,494	2026					
68750	This project is to procure 136 new heavy rail vehicles. (OMB# 6733001)										
	Procurement	Project Completion Percentage: 97%			Activity /Phase	Funding Source	Proposed Funding (in \$000s)				
							2025 - 2026	2026 - 2027	2027 - 2028	2028 - 2029	2029 - 2030
					OPERATIONS	PTP Bond	136	137	9,002	0	0
					CONSTRUCTION	PTP Bond	3,193	3,348	3,331	0	0
					PRELIMINARY DESIGN	PTP Bond	714	562	475	0	0
					CAPITAL	PTP Bond	143	143	143	0	0
TA75706	REPLACE AND UPGRADE PHYSICAL ASSETS (PARENT PROJECT)	Intelligent Transportation Systems (ITS)/Information Technology (IT)		\$59,231	\$3,989	2026					
75706	Construction										
					Activity /Phase	Funding Source	Proposed Funding (in \$000s)				
							2025 - 2026	2026 - 2027	2027 - 2028	2028 - 2029	2029 - 2030
					CONSTRUCTION	PTP Bond	2,980	7,689	10,363	10,800	11,000

MIAMI-DADE TRANSPORTATION PLANNING ORGANIZATION
TRANSPORTATION IMPROVEMENT PROGRAM



DEPARTMENT OF TRANSPORTATION AND PUBLIC WORKS (DTPW) - PUBLIC TRANSPORTATION IMPROVEMENTS

TPO Project No	Facility/Project Name	Type of Work	L RTP Ref	Project Cost (\$000s)	Prior Years Funding (\$000s)	Construction Year	FDOT Work Program Number					
Agency Project No	Detailed Project Description											
	Status	Comments										
TA75991	INFRASTRUCTURE TO SUPPORT A REAL TIME BUS TRACKING SYSTEM AND REPLACE EXISTING CAD/AVL SYSTEM (IRP022)	Operations	07-06	\$18,484	\$22,119							
75991	Infrastructure to support a real time bus tracking system and replace existing CAD/AVL system											
						Activity /Phase	Funding Source	Proposed Funding (in \$000s)				
								2025 - 2026	2026 - 2027	2027 - 2028	2028 - 2029	2029 - 2030
TA77696	PLAN FOR THE BAYLINK (BEACH) CORRIDOR PROJECT DEVELOPMENT (CIP153)	Planning and design	07-06	\$22,414	\$22,464							
77696	Plan for the Beach Corridor Project Development which will connect two primary convention centers as well as two major activity centers in Miami-Dade County											
	Ongoing					Activity /Phase	Funding Source	Proposed Funding (in \$000s)				
								2025 - 2026	2026 - 2027	2027 - 2028	2028 - 2029	2029 - 2030
						PLANNING, ENGINEERING & CONSTRUCTION	PTP Bond	0	0	0	0	0

MIAMI-DADE TRANSPORTATION PLANNING ORGANIZATION
TRANSPORTATION IMPROVEMENT PROGRAM



DEPARTMENT OF TRANSPORTATION AND PUBLIC WORKS (DTPW) - PUBLIC TRANSPORTATION IMPROVEMENTS

TPO Project No	Facility/Project Name	Type of Work	L RTP Ref	Project Cost (\$000s)	Prior Years Funding (\$000s)	Construction Year	FDOT Work Program Number
Agency Project No	Detailed Project Description						
	Status	Comments					

TAS30000139	Metrorail and Metromover Stations Refurbishment (CIP134)	Station/Stop/Terminal Maintenance	B-1	\$76,420	\$5,710	2026					
	Inspect and identify short-term and long-term improvements for all 22 Metrorail and 21 Metromover Stations. (OMB# 2000000104)										
S30000139	Procurement	Project Completion Percentage: 5%			Activity /Phase	Funding Source	Proposed Funding (in \$000s)				
							2025 - 2026	2026 - 2027	2027 - 2028	2028 - 2029	2029 - 2030
				PRELIMINARY DESIGN	PTP Bond		836	299	259	202	0
				CONSTRUCTION	PTP Bond		29,377	35,284	3,158	1,295	0

TAS3001005	GOVERNMENT CENTER STATION FIRE SUPPRESSION SYSTEM (IRP247)	Station/Stop/Terminal Maintenance	07-06	\$3,932	\$15	2026					
	Study and design-build to replace the fire suppression system at Government Center station. (OMB# 2000000104)										
S3001005	Procurement	Project Completion Percentage: 5%			Activity /Phase	Funding Source	Proposed Funding (in \$000s)				
							2025 - 2026	2026 - 2027	2027 - 2028	2028 - 2029	2029 - 2030
				PRELIMINARY DESIGN	PTP Bond		113	203	6	0	0
				RAILROAD & UTILITIES	PTP Bond		25	0	0	0	0
				CONSTRUCTION	PTP Bond		1,250	2,249	71	0	0

MIAMI-DADE TRANSPORTATION PLANNING ORGANIZATION
 TRANSPORTATION IMPROVEMENT PROGRAM



DEPARTMENT OF TRANSPORTATION AND PUBLIC WORKS (DTPW) - PUBLIC TRANSPORTATION IMPROVEMENTS

TPO Project No	Facility/Project Name	Type of Work	L RTP Ref	Project Cost (\$000s)	Prior Years Funding (\$000s)	Construction Year	FDOT Work Program Number					
Agency Project No	Detailed Project Description											
	Status	Comments										
TAS3001017	UNDERFLOOR RAIL WHEEL TRUING MACHINE (IRP245)	Machinery/Heavy Equipment/Rolling Stock		\$20,169	\$8,039							
S3001017	Removal of old underfloor railcar wheel truing machine, and purchase, installation, and configuration of a new machine to support the new railcar fleet of up to 136 rail vehicles. (OMB# 674560)											
	Procurement	Project Completion Percentage: 5%				Activity /Phase	Funding Source	Proposed Funding (in \$000s)				
		2025 - 2026	2026 - 2027	2027 - 2028	2028 - 2029			2029 - 2030				
				MAINTENANCE	PTP Bond	12,130	0	0	0	0		
TAS3001023	PRIVATE BRANCH EXCHANGE TELEPHONE SYSTEM UPGRADE TO VOIP (OSP208)	Intelligent Transportation Systems (ITS)/Information Technology (IT)		\$4,042	\$4,042							
S3001023	Replacement of the PBX telephone system utilized by MDT at all facilities to allow MDT to eliminate the current per line charge from the telephone company AT&T. (OMB# 2000000434)											
	Construction/Implementation	Project Completion Percentage: 70%				Activity /Phase	Funding Source	Proposed Funding (in \$000s)				
		2025 - 2026	2026 - 2027	2027 - 2028	2028 - 2029			2029 - 2030				

MIAMI-DADE TRANSPORTATION PLANNING ORGANIZATION
TRANSPORTATION IMPROVEMENT PROGRAM



DEPARTMENT OF TRANSPORTATION AND PUBLIC WORKS (DTPW) - PUBLIC TRANSPORTATION IMPROVEMENTS

TPO Project No	Facility/Project Name	Type of Work	L RTP Ref	Project Cost (\$000s)	Prior Years Funding (\$000s)	Construction Year	FDOT Work Program Number					
Agency Project No	Detailed Project Description											
	Status	Comments										
TAS3001027	CONSTRUCT A PARK AND RIDE AT QUAIL ROOST DRIVE (CIP071)	New Station/Stop/Terminal		\$5,985	\$5,985							
S3001027	Development of a mixed-use residential and commercial development with an associated transit component adjacent to the South Miami-Dade Transit Way. (OMB# 671610)											
	Construction/Implementation	Project Completion Percentage: 65%				Activity /Phase	Funding Source	Proposed Funding (in \$000s)				
		2025 - 2026	2026 - 2027	2027 - 2028	2028 - 2029			2029 - 2030				
TAS3001036	METRORAIL FIBER OPTIC REPAIR AND CAPACITY AUGMENTATION (IRP228)	Intelligent Transportation Systems (ITS)/Information Technology (IT)		\$7,850	\$6,789	2026						
S3001036	Install new Fiber Optic Cable architecture throughout the Metrorail system to minimize disruptions and enable diversification of the core network switches at the Stephen P. Clark Center and at the Lehman Facility. (OMB# 2000000434)											
	Procurement	Project Completion Percentage: 35%				Activity /Phase	Funding Source	Proposed Funding (in \$000s)				
		2025 - 2026	2026 - 2027	2027 - 2028	2028 - 2029			2029 - 2030				
						CONSTRUCTION	PTP Bond	653	408	0	0	0

MIAMI-DADE TRANSPORTATION PLANNING ORGANIZATION
TRANSPORTATION IMPROVEMENT PROGRAM



DEPARTMENT OF TRANSPORTATION AND PUBLIC WORKS (DTPW) - PUBLIC TRANSPORTATION IMPROVEMENTS

TPO Project No	Facility/Project Name	Type of Work	L RTP Ref	Project Cost (\$000s)	Prior Years Funding (\$000s)	Construction Year	FDOT Work Program Number						
Agency Project No	Detailed Project Description												
	Status	Comments											
TAS3001049	PROFESSIONAL SERVICES FOR MDT CAPITAL IMPROVEMENT PLAN	PROJECT DEVELOPMENT	07-06	\$7,875	\$1,125								
S3001049	Professional services for capital improvement plan.												
	Administration	OMB #P2000000326 SITE S3001049				Activity /Phase	Funding Source	Proposed Funding (in \$000s)					
					ADMINISTRATION	FTA 5307	2025 - 2026	2026 - 2027	2027 - 2028	2028 - 2029	2029 - 2030		
							500	500	500	500	0		
TAS3001051	AC UNITS SUBSTATIONS	Guideway and Track Elements Operations & Maintenance (O&M)		\$15,000	\$14,237	2026							
S3001051	Replacement the original AC switchgear, including the high voltage transformers, breakers, and cubicles, at all Metrorail stations unit sub-stations. (OMB# 2000000185)												
	Procurement	Project Completion Percentage: 65%				Activity /Phase	Funding Source	Proposed Funding (in \$000s)					
					CONSTRUCTION	PTP Bond	2025 - 2026	2026 - 2027	2027 - 2028	2028 - 2029	2029 - 2030		
							726	0	0	0	0		
							ADMINISTRATION	PTP Bond	2025 - 2026	2026 - 2027	2027 - 2028	2028 - 2029	2029 - 2030
							37	0	0	0	0		

MIAMI-DADE TRANSPORTATION PLANNING ORGANIZATION
TRANSPORTATION IMPROVEMENT PROGRAM



DEPARTMENT OF TRANSPORTATION AND PUBLIC WORKS (DTPW) - PUBLIC TRANSPORTATION IMPROVEMENTS

TPO Project No	Facility/Project Name	Type of Work	L RTP Ref	Project Cost (\$000s)	Prior Years Funding (\$000s)	Construction Year	FDOT Work Program Number					
Agency Project No	Detailed Project Description											
	Status	Comments										
TAS3001056	TRANSPORTATION SECURITY PROJECTS	TRANSPORTATION SECURITY	07-06	\$3,997	\$2,008							
S3001056	TRANSPORTATION SECURITY PROJECTS (FUTURE FUNDING)											
						Activity /Phase	Funding Source	Proposed Funding (in \$000s)				
								2025 - 2026	2026 - 2027	2027 - 2028	2028 - 2029	2029 - 2030
TAS3002401	VISION ZERO TRANSIT PROJECTS (OSP251)	Roadway/Intersection Safety		\$13,744	\$13,744	2025						
S3002401	Milling and resurfacing, concrete work, signing and pavement markings (S&PM), signalization, and utility to improve the safety of pedestrians, bicycles, vehicles, and transit users via new/repaired infrastructure. (OMB# 2000001296)											
	Construction/Implementation	Project Completion Percentage: 15%				Activity /Phase	Funding Source	Proposed Funding (in \$000s)				
								2025 - 2026	2026 - 2027	2027 - 2028	2028 - 2029	2029 - 2030

MIAMI-DADE TRANSPORTATION PLANNING ORGANIZATION
TRANSPORTATION IMPROVEMENT PROGRAM



DEPARTMENT OF TRANSPORTATION AND PUBLIC WORKS (DTPW) - PUBLIC TRANSPORTATION IMPROVEMENTS

TPO Project No	Facility/Project Name	Type of Work	L RTP Ref	Project Cost (\$000s)	Prior Years Funding (\$000s)	Construction Year	FDOT Work Program Number						
Agency Project No	Detailed Project Description												
	Status	Comments											
TAS3002468	SPECIAL TRANSPORTATION SERVICES (STS) - CAPITAL COST FOR CONTRACTING	TRANSPORTATION SERVICES	07-06	\$0	\$0								
S3002468	Federal funding to provide special transportation services - FTA 5339 (future grant funding)												
	OMB #P2000000326 SITE S3002468						Activity /Phase	Funding Source	Proposed Funding (in \$000s)				
									2025 - 2026	2026 - 2027	2027 - 2028	2028 - 2029	2029 - 2030
							CAPITAL	FDOT	0	0	0	0	0
							CAPITAL	FTA 5307	0	0	0	0	0
						CAPITAL	FTA	0	0	0	0	0	
TAS3002476	METROMOVER VEHICLE MIDLIFE OVERHAUL (IRP300)	Machinery/Heavy Equipment/Rolling Stock		\$2,651	\$2,651								
S3002476													
							Activity /Phase	Funding Source	Proposed Funding (in \$000s)				
								2025 - 2026	2026 - 2027	2027 - 2028	2028 - 2029	2029 - 2030	

MIAMI-DADE TRANSPORTATION PLANNING ORGANIZATION
TRANSPORTATION IMPROVEMENT PROGRAM



DEPARTMENT OF TRANSPORTATION AND PUBLIC WORKS (DTPW) - PUBLIC TRANSPORTATION IMPROVEMENTS

TPO Project No	Facility/Project Name	Type of Work	L RTP Ref	Project Cost (\$000s)	Prior Years Funding (\$000s)	Construction Year	FDOT Work Program Number					
Agency Project No	Detailed Project Description											
	Status	Comments										
TAS3002478	METROMOVER AND METRORAIL SCADA AND ETHERNET SWITCHES REPLACEMENT (IRP319)	Intelligent Transportation Systems (ITS)/Information Technology (IT)		\$2,989	\$2,989							
S3002478	SCADA network will replace the logic controllers for more secure communications between Rail and Mover.											
						Activity /Phase	Funding Source	Proposed Funding (in \$000s)				
								2025 - 2026	2026 - 2027	2027 - 2028	2028 - 2029	2029 - 2030
TAS3002562	TOD MASTER PLAN FOR THE SOUTH CORRIDOR - (OSP250)	Transit Oriented Development (TOD)		\$1,300	\$1,300							
S3002562	This project will result in a Corridor Master Transit-Oriented Development (TOD) Plan for the South and inform the ongoing private and public development along the TransitWay. (OMB# 672670)											
	Planning/NEPA/Funding	Project Completion Percentage: 62%					Activity /Phase	Funding Source	Proposed Funding (in \$000s)			
								2025 - 2026	2026 - 2027	2027 - 2028	2028 - 2029	2029 - 2030

MIAMI-DADE TRANSPORTATION PLANNING ORGANIZATION
 TRANSPORTATION IMPROVEMENT PROGRAM



DEPARTMENT OF TRANSPORTATION AND PUBLIC WORKS (DTPW) - PUBLIC TRANSPORTATION IMPROVEMENTS

TPO Project No	Facility/Project Name	Type of Work	L RTP Ref	Project Cost (\$000s)	Prior Years Funding (\$000s)	Construction Year	FDOT Work Program Number					
Agency Project No	Detailed Project Description											
	Status	Comments										
TAS3002666	THE UNDERLINE PHASE 3 THRU 9 (SW 19TH AVE TO DADELAND BLVD) - (CIP235)	New Active Transportation Path		\$115,625	\$115,575							
S3002666	Transform land adjacent and below to the existing Metrorail guideway into a world-class, multimodal urban trail.											
						Activity /Phase	Funding Source	Proposed Funding (in \$000s)				
								2025 - 2026	2026 - 2027	2027 - 2028	2028 - 2029	2029 - 2030
						PRELIMINARY DESIGN	MIF	25	0	0	0	0
						CAPITAL	MIFTA	25	0	0	0	0
TAS3002773	US1 & SW 136 ST AND US1 & QUAIL ROOST INTERSECTIONS (CIP250)	Intersection Improvements		\$1,003	\$1,003							
S3002773	Provide safety improvements on Quail Roost Dr from the South Dade Busway western right-of-way line to west of S Dixie Hwy and SW 136 St. (OMB #P2000001472)											
	Design-Build/Implementation					Activity /Phase	Funding Source	Proposed Funding (in \$000s)				
								2025 - 2026	2026 - 2027	2027 - 2028	2028 - 2029	2029 - 2030

MIAMI-DADE TRANSPORTATION PLANNING ORGANIZATION
TRANSPORTATION IMPROVEMENT PROGRAM



DEPARTMENT OF TRANSPORTATION AND PUBLIC WORKS (DTPW) - PUBLIC TRANSPORTATION IMPROVEMENTS

TPO Project No	Facility/Project Name	Type of Work	L RTP Ref	Project Cost (\$000s)	Prior Years Funding (\$000s)	Construction Year	FDOT Work Program Number
Agency Project No	Detailed Project Description						
	Status	Comments					

TAS3002956	TOD MASTER PLAN FOR THE BEACH CORRIDOR (OSP258)	Transit Oriented Development (TOD)		\$1,125	\$600				
S3002956	Conduct a study, comprehensive master plan and station area design effort that will inform transit-oriented development planning efforts, inform designs of connections to stations and guide private development and ridership growth. (OMB# 672670)								
	Planning/NEPA/Funding	Project Completion Percentage: 0%					Proposed Funding (in \$000s)		
			Activity /Phase	Funding Source	2025 - 2026	2026 - 2027	2027 - 2028	2028 - 2029	2029 - 2030
			PLANNING	FTA	320	100	0	0	0
			PLANNING	PTP Bond	80	25	0	0	0

TAS3002959	ADA ACCESSIBLE SUPERVISOR VANS - BUS OPERATIONS	ADA ACCESSIBLE SUPERVISOR VANS	07-06	\$300	\$300				
S3002959	Purchase six (6) ADA Mini Vans for Bus Operations								
		program #671560, OMB Site S3002959					Proposed Funding (in \$000s)		
			Activity /Phase	Funding Source	2025 - 2026	2026 - 2027	2027 - 2028	2028 - 2029	2029 - 2030

MIAMI-DADE TRANSPORTATION PLANNING ORGANIZATION
TRANSPORTATION IMPROVEMENT PROGRAM



DEPARTMENT OF TRANSPORTATION AND PUBLIC WORKS (DTPW) - PUBLIC TRANSPORTATION IMPROVEMENTS

TPO Project No	Facility/Project Name	Type of Work	L RTP Ref	Project Cost (\$000s)	Prior Years Funding (\$000s)	Construction Year	FDOT Work Program Number
Agency Project No	Detailed Project Description						
	Status	Comments					

TAS3003059	MOUNT SINAI MULTIMODAL SMART TERMINAL	Multimodal terminal	07-06	\$3,574	\$5,957	2025				
S3003059	Perform environmental analysis to construct a surface Park and Ride and bus bays at the Mount Sinai Medical Center									
	Construction	program #672670, OMB Site S3003059			Activity /Phase	Funding Source	Proposed Funding (in \$000s)			
				DESIGN/BUILD	PTP	2025 - 2026	2026 - 2027	2027 - 2028	2028 - 2029	2029 - 2030
						0	0	0	0	0

TAS3003135	DOWNTOWN INTERMODAL TERMINAL - SMART/BERT (CIP262)	New Station/Stop/Terminal		\$35,000	\$276	2026				
S3003135	Planning, design, and construction of an enhanced bus terminal that will provide customer service, passenger waiting areas with seating, ticket vending machines (TVM), video displays, support areas and other amenities. (OMB# P2000000973)									
	Procurement	Project Completion Percentage: N/A			Activity /Phase	Funding Source	Proposed Funding (in \$000s)			
				CONSTRUCTION	PTP Bond	2025 - 2026	2026 - 2027	2027 - 2028	2028 - 2029	2029 - 2030
						34,724	0	0	0	0

MIAMI-DADE TRANSPORTATION PLANNING ORGANIZATION
TRANSPORTATION IMPROVEMENT PROGRAM



DEPARTMENT OF TRANSPORTATION AND PUBLIC WORKS (DTPW) - PUBLIC TRANSPORTATION IMPROVEMENTS

TPO Project No	Facility/Project Name	Type of Work	L RTP Ref	Project Cost (\$000s)	Prior Years Funding (\$000s)	Construction Year	FDOT Work Program Number
Agency Project No	Detailed Project Description						
	Status	Comments					

TAS3003215	PARKING LOT REFURBISHMENT AT CORAL WAY BUS FACILITY	Parking facility	07-06	\$3,514	\$2,493	2025			
S3003215	The refurbishment work include site lighting, milling and resurfacing of lots and repaint the pavement markings								
							Proposed Funding (in \$000s)		
			Activity /Phase	Funding Source	2025 - 2026	2026 - 2027	2027 - 2028	2028 - 2029	2029 - 2030

TAS3003575	METROMOVER GUIDEWAY STRUCTURAL SUPERSTRUCTURE RETROFIT	Maintenance	07-06	\$81,308	\$15,744	2026	4051334				
S3003575	Install new switches and crossovers throughout the Metromover guideway										
	Design/Build	program #673910, OMB Site S3003575			Activity /Phase	Funding Source	Proposed Funding (in \$000s)				
							2025 - 2026	2026 - 2027	2027 - 2028	2028 - 2029	2029 - 2030
			PLANNING, ENGINEERING & CONSTRUCTION	PTP Bond	0	0	0	0	0	0	
			PROJECT DEVELOPMENT AND ENVIRONMENTAL	PTP Bond	4,717	0	0	0	0	0	
			DESIGN/BUILD	PTP	33,678	11,226	0	0	0	0	

MIAMI-DADE TRANSPORTATION PLANNING ORGANIZATION
 TRANSPORTATION IMPROVEMENT PROGRAM



DEPARTMENT OF TRANSPORTATION AND PUBLIC WORKS (DTPW) - PUBLIC TRANSPORTATION IMPROVEMENTS

TPO Project No	Facility/Project Name	Type of Work	L RTP Ref	Project Cost (\$000s)	Prior Years Funding (\$000s)	Construction Year	FDOT Work Program Number
Agency Project No	Detailed Project Description						
	Status	Comments					

TAS3003615	SOUTH CORRIDOR BRT AND SIGNAL IMPROVEMENTS RIF DISTRICT 01 (CIP266)	Signalization		\$18,607	\$18,607					
S3003615						Proposed Funding (in \$000s)				
			Activity /Phase	Funding Source	2025 - 2026	2026 - 2027	2027 - 2028	2028 - 2029	2029 - 2030	

TAS3003616	SOUTH CORRIDOR BRT AND SIGNAL IMPROVEMENTS RIF DISTRICT 06 (CIP267)	Signalization		\$42,891	\$42,891					
S3003616						Proposed Funding (in \$000s)				
			Activity /Phase	Funding Source	2025 - 2026	2026 - 2027	2027 - 2028	2028 - 2029	2029 - 2030	

MIAMI-DADE TRANSPORTATION PLANNING ORGANIZATION
TRANSPORTATION IMPROVEMENT PROGRAM



DEPARTMENT OF TRANSPORTATION AND PUBLIC WORKS (DTPW) - PUBLIC TRANSPORTATION IMPROVEMENTS

TPO Project No	Facility/Project Name	Type of Work	L RTP Ref	Project Cost (\$000s)	Prior Years Funding (\$000s)	Construction Year	FDOT Work Program Number					
Agency Project No	Detailed Project Description											
	Status	Comments										
TAS3003995	CONST/UPGRADE-ADMIN/MAINT FACILITY	Facility upgrade	06-10	\$32	\$32							
S3003995	Construct and upgrade administration/Maintenance facility											
	Construction	program #2000000326, OMB Site S3003995				Activity /Phase	Funding Source	Proposed Funding (in \$000s)				
		2025 - 2026	2026 - 2027	2027 - 2028	2028 - 2029			2029 - 2030				
		0	0	0	0			0				
CONSTRUCTION						FDOT	0	0	0	0	0	
CONSTRUCTION						FTA 5309	0	0	0	0	0	
TAS3003996	FY 04 ENHANCEMENTS - EXPRESSWAY SIGN PANELS	OPERATIONAL SUPPORT PROGRAM	07-06	\$9	\$3,022							
S3003996	EXPRESSWAY SIGN PANELS											
	Construction	program #2000000326, OMB Site S3003996				Activity /Phase	Funding Source	Proposed Funding (in \$000s)				
		2025 - 2026	2026 - 2027	2027 - 2028	2028 - 2029			2029 - 2030				
		0	0	0	0			0				
CONSTRUCTION						FDOT	0	0	0	0	0	
CONSTRUCTION						FTA 5309	0	0	0	0	0	

MIAMI-DADE TRANSPORTATION PLANNING ORGANIZATION
TRANSPORTATION IMPROVEMENT PROGRAM



DEPARTMENT OF TRANSPORTATION AND PUBLIC WORKS (DTPW) - PUBLIC TRANSPORTATION IMPROVEMENTS

TPO Project No	Facility/Project Name	Type of Work	L RTP Ref	Project Cost (\$000s)	Prior Years Funding (\$000s)	Construction Year	FDOT Work Program Number					
Agency Project No	Detailed Project Description											
	Status	Comments										
TAS3003997	FY 04 ENHANCEMENTS - FENCE INSTALLATION AT DOUGLAS ROAD STATION	OPERATIONAL SUPPORT PROGRAM	07-06	\$64	\$64							
S3003997	FENCE INSTALLATION AT DOUGLAS ROAD STATION											
	Construction	program #2000000326, OMB Site S3003997				Activity /Phase	Funding Source	Proposed Funding (in \$000s)				
		2025 - 2026	2026 - 2027	2027 - 2028	2028 - 2029			2029 - 2030				
		0	0	0	0			0				
					CONSTRUCTION	FDOT	0	0	0	0	0	
					CONSTRUCTION	FTA 5309	0	0	0	0	0	
TAS3003998	FY 04 ENHANCEMENTS - SURVEY AT BUSWAY AND SW 98 STREET	OPERATIONAL SUPPORT PROGRAM	07-06	\$5	\$501							
S3003998	SURVEY AT BUSWAY AND SW 98 STREET											
	Construction	program #2000000326, OMB Site S3003998				Activity /Phase	Funding Source	Proposed Funding (in \$000s)				
		2025 - 2026	2026 - 2027	2027 - 2028	2028 - 2029			2029 - 2030				
		0	0	0	0			0				
					CONSTRUCTION	FDOT	0	0	0	0	0	
					CONSTRUCTION	FTA 5309	0	0	0	0	0	

MIAMI-DADE TRANSPORTATION PLANNING ORGANIZATION
 TRANSPORTATION IMPROVEMENT PROGRAM



DEPARTMENT OF TRANSPORTATION AND PUBLIC WORKS (DTPW) - PUBLIC TRANSPORTATION IMPROVEMENTS

TPO Project No	Facility/Project Name	Type of Work	L RTP Ref	Project Cost (\$000s)	Prior Years Funding (\$000s)	Construction Year	FDOT Work Program Number
Agency Project No	Detailed Project Description						
	Status	Comments					

TAS3004615	UPGRADE HIALEAH AND VIZCAYA METRORAIL STATION LIGHT POLES AND FIXTURES (IRP335)	Lighting		\$280	\$280					
S3004615						Proposed Funding (in \$000s)				
			Activity /Phase	Funding Source	2025 - 2026	2026 - 2027	2027 - 2028	2028 - 2029	2029 - 2030	

TAS3004616	UPGRADE PALMETTO METRORAIL STATION PERIMETER FENCING, LIGHT POLES AND FIXTURES (IRP336)	Safety & Security		\$640	\$440					
S3004616						Proposed Funding (in \$000s)				
			Activity /Phase	Funding Source	2025 - 2026	2026 - 2027	2027 - 2028	2028 - 2029	2029 - 2030	
			MAINTENANCE	FTA 5307	200	0	0	0	0	

MIAMI-DADE TRANSPORTATION PLANNING ORGANIZATION
TRANSPORTATION IMPROVEMENT PROGRAM



DEPARTMENT OF TRANSPORTATION AND PUBLIC WORKS (DTPW) - PUBLIC TRANSPORTATION IMPROVEMENTS

TPO Project No	Facility/Project Name	Type of Work	L RTP Ref	Project Cost (\$000s)	Prior Years Funding (\$000s)	Construction Year	FDOT Work Program Number
Agency Project No	Detailed Project Description						
	Status	Comments					

TAS75317	CONSTRUCT A PARK AND RIDE LOT AT SW 344 ST (CIP014)	New Station/Stop/Terminal		\$15,281	\$7,783	2026			
S75317	Expansion of the existing park-and-ride facility to meet future demand for parking along the South Dade TransitWay. This includes 77 additional parking spaces, provision of restroom facilities, covered bicycle parking and more. (OMB# 671610)								
	Planning/NEPA/Funding						Proposed Funding (in \$000s)		
			Activity /Phase	Funding Source	2025 - 2026	2026 - 2027	2027 - 2028	2028 - 2029	2029 - 2030
			CONSTRUCTION	FDOT DDR	321	803	0	0	0
			RIGHT OF WAY	FDOT DDR	1,014	0	0	0	0
			PRELIMINARY DESIGN	FDOT DDR	51	22	0	0	0
			OTHER	PTP Bond	65	49	0	0	0
			CONSTRUCTION	PTP Bond	3,237	1,858	0	0	0
			PRELIMINARY DESIGN	PTP Bond	55	23	0	0	0

TAS75702	REPLACE OBSOLETE AND ANTIQUATED HARDWARE	Hardware replacement	07-06	\$7,517	\$8,017				
S75702	Provide a sophisticated transit operation solution to replace TOS								
	Hardware/software	program #671460, OMB Site S75702					Proposed Funding (in \$000s)		
			Activity /Phase	Funding Source	2025 - 2026	2026 - 2027	2027 - 2028	2028 - 2029	2029 - 2030
			MAINTENANCE	PTP Bond	0	0	0	0	0
			MAINTENANCE	FTA 5307	0	0	0	0	0

MIAMI-DADE TRANSPORTATION PLANNING ORGANIZATION
 TRANSPORTATION IMPROVEMENT PROGRAM



DEPARTMENT OF TRANSPORTATION AND PUBLIC WORKS (DTPW) - PUBLIC TRANSPORTATION IMPROVEMENTS

TPO Project No	Facility/Project Name	Type of Work	L RTP Ref	Project Cost (\$000s)	Prior Years Funding (\$000s)	Construction Year	FDOT Work Program Number
Agency Project No	Detailed Project Description						
	Status	Comments					

Yearly Totals	461,814	669,925	496,740	483,133	193,045
5 Year TIP Total				\$2,304,657	

DRAFT



Miami-Dade Transportation Planning Organization

FISCAL YEARS 2026-2030



TRANSPORTATION IMPROVEMENT PROGRAM (TIP)

PART 2: 5-YEAR PROJECT LISTINGS PUBLIC TRANSPORTATION IMPROVEMENTS



PORTMIAMI





TIP • FISCAL YEARS 2025/2026 TO 2029/2030
PART 2: 5-YEAR PROJECT LISTING
PUBLIC TRANSPORTATION IMPROVEMENTS
South Florida Regional Transportation Authority (SFRTA)

The mission of the South Florida Regional Transportation Authority (SFRTA) is to collaborate with partners and deliver a safe, convenient, and effective service that serves as South Florida's multimodal backbone. SFRTA is an agency of the State of Florida, created in 2003 by Chapter 343, Florida Statute, and is authorized to own, operate, maintain, and manage the Tri-Rail Commuter Rail System in the tri-county area of Miami-Dade, Broward, and Palm Beach Counties. The following projects are included in SFRTA's Capital Budget and/or Five-Year Plan in Fiscal Year 2026 through 2030:

TRI-RAIL DOWNTOWN MIAMI LINK (TRDML)

SFRTA, in coordination with multiple partners, has extended the Tri-Rail Commuter Rail System to provide a new service into Downtown Miami at the MiamiCentral Station. The 9.05-mile extension, known as Tri-Rail Downtown Miami Link (TRDML), provides a connecting service from the South Florida Rail Corridor (SFRC) at the Tri-Rail Metrorail Transfer Station, to the Florida East Coast (FEC) railway corridor, into Downtown Miami. The MiamiCentral Station serves as Downtown Miami's multimodal hub, providing connections to Brightline, Tri-Rail, the existing Miami Dade county bus system, Metrorail, and Metromover.

TRDML is a cost-effective and strategic transit solution for Miami-Dade County. In addition to the recent SFRC connections to the FEC railway corridor, the quiet zone funds provided by the Miami-Dade Transportation Planning Organization (TPO), and the region's previous investment in the Tri-Rail system - this new service will also leverage Brightline's express train service and station investments.

TRDML service began on January 13, 2024, providing twenty-three (23) weekday and twenty-two (22) weekend trains. In July 2024, SFRTA initiated a one-year pilot project, implementing a round-trip Express Train to bring passengers directly to and from MiamiCentral, with limited stops along the SFRC. Average ridership is approximately 400 riders per day.

ROLLING STOCK

On May, 5, 2023, SFRTA was awarded \$71.7M in federal funds to support the purchase of new Rolling Stock to replace up to 24 rail vehicles or a third of its current fleet. Procurement of new Tri-Rail Rolling stock will enable SFRTA to both maintain and increase passenger service operations along

PART 2: 5-YEAR PROJECT LISTING

the existing South Florida Rail Corridor (SFRC). New rolling stock will also allow for increased ridership capacity, operational improvements, and train scheduling flexibility.

Currently, SFRTA is in advanced negotiations with the manufacturers for the purchase of locomotives, coaches, and cab cars. A contract for locomotives is expected to be finalized by Spring 2025. A contract for coaches and cab cars is expected to be finalized by Summer 2025.

TRI-RAIL PASSENGER INFORMATION SYSTEM (PIS)

Tri-Rail PIS will provide train locations and predicted arrival times at each station via the internet/web-site, smartphone app, automated telephone calls, text messages, and Liquid Crystal Displays (LCDs) located on the station platforms. The system will also include onboard signage and an audio system on train cars - which will display and announce upcoming station arrival and destination information. Installation of the PIS is ongoing, with anticipated completion in Spring 2025.

SAFETY AND SECURITY CAMERAS, PHASE 2

This project is for the installation of surveillance camera hardware and monitoring technology at all Tri-Rail Stations. Cameras will be installed in parking lots, stairwells, pedestrian walkways and bridges, and locations within Tri-Rail stations that require safety monitoring (Phase 2). The recently completed Phase 1 project focused on installing surveillance cameras on Tri-Rail station platforms.

Phase 2 allows SFRTA's Public Safety Coordination Center (PSCC) to monitor/detect suspicious and/or unlawful activities in real time for timely detection and response. Activities are recorded for reference, training, system improvement, and/or as video evidence when further law enforcement is needed. As part of the Phase 2 project, new cameras have been installed and brought online for Pompano Beach, Deerfield Beach, Hialeah Market, and the Ft. Lauderdale Airport stations and the parking garage at the Ft. Lauderdale Airport Station. Phase 2 is scheduled to be completed by the end of Spring 2025.

MIAMI RIVER-MIAMI INTERMODAL CENTER CAPACITY IMPROVEMENT

The MR-MICCI Project will provide an additional mainline track within the last 1.25 miles of the South Florida Rail Corridor (SFRC) from just north of the Tri-Rail Hialeah Market Station to the Tri-Rail Miami Airport Station located at the Miami Intermodal Center. The project will increase capacity and improve track connections across the Miami River, including bridge, track, and signal upgrades. SFRTA has finalized the Project Development and Environment (PD&E) Study. The final design and construction will be completed by the Florida Department of Transportation, District Four. 90% project design is underway, and the project is fully funded.

PART 2: 5-YEAR PROJECT LISTING

PLANNING AND CAPITAL DEVELOPMENT


The Planning and Capital Development Department performs short and long-term planning activities and facilitates the performance of planning studies and various regional coordination efforts. Such activities include: the 5-Year Transit Development Plan (TDP), 20-Year Capital Plan, Transit-Oriented Development (TOD) station area plans, Bicycle and Pedestrian Studies and Passenger Surveys, along with other regionally significant activities.

PROGRAM OF PROJECTS

SFRTA receives annual Federal Appropriations of Sections 5307 and 5337 funding from the Federal Transit Administration (FTA). This funding is programmed within SFRTA's Capital Budget to cover preventive maintenance expenditures (such as rolling stock and station maintenance) and other FTA-allowable capital projects/initiatives that the Agency plans to undertake.

DRAFT

MIAMI-DADE TRANSPORTATION PLANNING ORGANIZATION
TRANSPORTATION IMPROVEMENT PROGRAM
SOUTH FLORIDA REGIONAL TRANSPORTATION AUTHORITY (SFRTA)

TPO Project No	Facility/Project Name	Type of Work	LRTP Ref	Project Cost (\$000s)	Prior Years Funding (\$000s)	Construction Year	FDOT Work Program Number						
Agency Project No	Detailed Project Description												
	Status	Remarks/Comments											
TR0403	LCD Visual Displays at MiamiCentral Station	Capital	06-10	\$326			448283-1						
0403	Purchase of LCD Visual Monitors to be located at MiamiCentral Station												
	Completed						Activity / Phase	Funding Source	Proposed Funding (in \$000s)				
			2025 - 2026	2026 - 2027	2027 - 2028	2028 - 2029	2029 - 2030						
			CAP	LF	0	0	0	0	0				
		CAP	DPTO	0	0	0	0	0					
TR0404	Safety and Security Cameras Phase II	Capital	06-10	\$408	\$387	2025	448596-1						
0404	Surveillance Cameras at Golden Glades, Opa Locka, Metrorail Transfer, Hialeah Market, MIC (Miami Airport), and MiamiCentral stations. Includes cameras for overhead pedestrian walkways, stairways, and parking lots; license-plate reading for ingress/egress.												
	In Progress						Activity / Phase	Funding Source	Proposed Funding (in \$000s)				
			2025 - 2026	2026 - 2027	2027 - 2028	2028 - 2029	2029 - 2030						
			CAP	DPTO	0	0	0	0	0				
TR0405	Miami Intermodal Center (MIC) - Escalator Improvement Project	Capital	06-10	\$5,532	\$5,532	2025	444629-1						
0405	Design and installation of new enclosures/canopies around the four escalators at the the MIC. Addition will prevent exposure to driving rain and extreme weather.												
	Final Design Completed						Activity / Phase	Funding Source	Proposed Funding (in \$000s)				
			2025 - 2026	2026 - 2027	2027 - 2028	2028 - 2029	2029 - 2030						
			CAP	DPTO	0	0	0	0	0				

MIAMI-DADE TRANSPORTATION PLANNING ORGANIZATION
TRANSPORTATION IMPROVEMENT PROGRAM
SOUTH FLORIDA REGIONAL TRANSPORTATION AUTHORITY (SFRTA)



TPO Project No	Facility/Project Name	Type of Work	L RTP Ref	Project Cost (\$000s)	Prior Years Funding (\$000s)	Construction Year	FDOT Work Program Number
Agency Project No	Detailed Project Description						
Status	Remarks/Comments						

TRTR0406	Rolling Stock	Capital	4-53, 4-54	\$5,000	\$5,000	2026	448102-1; 448103-1; 451656-1
----------	---------------	---------	------------	---------	---------	------	------------------------------

TR0406	Purchase Rolling Stock for Tri-Rail future passenger rail service expansion.								
	Pending		Activity / Phase	Funding Source	Proposed Funding (in \$000s)				
					2025 - 2026	2026 - 2027	2027 - 2028	2028 - 2029	2029 - 2030
			CAP	TRIP	0	0	0	0	0
			CAP	SU	0	0	0	0	0

TRTR0407	LCD Visual Displays at Tri-Rail Miami-Dade Stations	Capital	06-10	\$675	\$538	2025	452160-1
----------	---	---------	-------	-------	-------	------	----------

TR0407	Installation of LCD Visual Displays at Golden Glades, Opa Locka, Metrorail Transfer, Hialeah, and MIC Tri-Rail Stations and software deployment in all Miami-Dade Tri-Rail stations.								
	In Progress		Activity / Phase	Funding Source	Proposed Funding (in \$000s)				
					2025 - 2026	2026 - 2027	2027 - 2028	2028 - 2029	2029 - 2030
			CAP	LF	0	0	0	0	0
			CAP	DPTO	0	0	0	0	0

Yearly Totals	0	0	0	0	0
5 Year TIP Total					\$0



Miami-Dade Transportation Planning Organization



[TIP]

FISCAL YEARS 2026-2030

TRANSPORTATION IMPROVEMENT PROGRAM (TIP)

PART 2: 5-YEAR PROJECT LISTINGS CONGESTION MANAGEMENT PROCESS



PORTMIAMI





TIP • FISCAL YEARS 2025/2026 TO 2029/2030
PART 2: 5-YEAR PROJECT LISTING
CONGESTION MANAGEMENT PROCESS



Congestion Management is an integral part of the planning process, and the Congestion Management Process (CMP) is required to be developed and implemented pursuant to Title 23 U.S. Code 134 – Metropolitan Transportation Planning in Transportation Management Areas (TMAs). The congestion management process in Miami-Dade is being developed cooperatively with FDOT and is being implemented on a Countywide basis. The application of CMP strategies will improve transportation system performance and reliability by reducing the adverse impacts of congestion on the movement of people and goods through demand reduction and operational improvements.

The FAST Act retained the requirement for a congestion management process for MPOs that serve a Transportation Management Area (TMA), the law also allows an MPO that serves a TMA to develop a congestion management plan (distinct from the congestion management process) that will be considered in the MPO's transportation improvement program. The Miami-Dade 2050 LRTP, adopted September 2024, included such Congestion Management Plan. The plan identifies proposed projects and programs to reduce congestion and increase job access opportunities. This plan will be updated again within the Miami-Dade 2055 LRTP process to be adopted in September of 2029.

The Miami-Dade County 2024 Congestion Management Plan Update improved upon the 2019 Miami-Dade Congestion Management Process. The CMP was developed based on the 8-step process outlined in the FHWA CMP Guidebook. CMP objectives were drawn from the Miami-Dade County's 2050 Long Range Transportation Plan (LRTP) goals and objectives and serve as one of the primary points of connection between the CMP and LRTP and define the direction for development of CMP Performance Measures. Similar to the 2019 CMP update process, transit, freight, and non-motorized modes are evaluated through the 2050 LRTP update process as a separate effort, thus are not included in the CMP update process. To avoid duplication with significant transportation investments committed to by the TPO, the CMP list eliminated congested locations which coincided with the cost feasible plan (CFP) projects or with SMART Plan Corridors including the BERT network. The observed congestion at these locations were assumed to be addressed by the cost feasible plan and Smart Plan investments.

The project list which follows is based on the adopted 2050 LRTP which incorporated the 2024 Congestion Management Process Update. The process and projects are further detailed on pages 3-1 through 3-33 of the 2050 LRTP document.



MIAMI-DADE TRANSPORTATION PLANNING ORGANIZATION
 TRANSPORTATION IMPROVEMENT PROGRAM
 CONGESTION MANAGEMENT PLAN (CMP)

TPO Project No	Facility/Project Name	Bicycle Accom.	Type of Work	Project Cost (\$000s)	Prior Years Cost (\$000s)		
Agency Project No	From/Location To/Location	Length (miles)					

APV042A	Miami International Airport Employee Parking Garage	0.0	Build Structure / Parking Capacity	\$8,332	\$4,166	Activity /Phase	Funding Source	Proposed Funding (in \$000s)						
								2025 - 2026	2026 - 2027	2027 - 2028	2028 - 2029	2029 - 2030		
V042A	South Terminal (Across); Central Chiller Plant (West) Flamingo Garage (East); MIA Mover Track (South)													



DRAFT

MIAMI-DADE TRANSPORTATION PLANNING ORGANIZATION
 TRANSPORTATION IMPROVEMENT PROGRAM
 CONGESTION MANAGEMENT PLAN (CMP)



TPO Project No	Facility/Project Name		Bicycle Accom.	Type of Work	Project Cost (\$000s)	Prior Years Cost (\$000s)	 		Proposed Funding (in \$000s)						
	Agency Project No	From/Location	To/Location											Length (miles)	Activity /Phase
PW000762	South Miami Avenue and 10 Street			Traffic signal	\$543	\$543									
762			0.0				CST	MIF	0	0	0	0	0	0	0

DRAFT



MIAMI-DADE TRANSPORTATION PLANNING ORGANIZATION
TRANSPORTATION IMPROVEMENT PROGRAM
CONGESTION MANAGEMENT PLAN (CMP)

TPO Project No	Facility/Project Name		Bicycle Accom.	Type of Work	Project Cost (\$000s)	Prior Years Cost (\$000s)	 		Proposed Funding (in \$000s)						
Agency Project No	From/Location	To/Location	Length (miles)				Activity /Phase	Funding Source	2025 - 2026	2026 - 2027	2027 - 2028	2028 - 2029	2029 - 2030		
PW000001	SW 136 St			Congestion Management	\$50										
1	US 1	SW 67 Ave	0.0												
PW000002	SW 152 Ave			Congestion Management	\$50	\$26,538									
2	US 1	Old Cutler Rd	0.0												
							OTHER	UNK	0	0	0	0	0	0	0
PW000003	SW 67 Ave/Ludlam Rd			Congestion Management	\$50	\$5,060									
3	SR 992/SW 152 St	SR 968/Flagler St	0.0												
							OTHER	UNK	0	0	0	0	0	0	0
PW000005	SW 200 St/Caribbean Blvd			Congestion Management	\$50	\$48,275									
5	SW 127 Ave	Coral Sea Rd	0.0												
							OTHER	UNK	0	0	0	0	0	0	0
PW000006	Old Cutler Rd			Congestion Management	\$50	\$19,088									
6	SW 216 Street	SW 37 Ave	0.0												
							OTHER	UNK	0	0	0	0	0	0	0

MIAMI-DADE TRANSPORTATION PLANNING ORGANIZATION
 TRANSPORTATION IMPROVEMENT PROGRAM
 CONGESTION MANAGEMENT PLAN (CMP)

TPO Project No	Facility/Project Name		Bicycle Accom.	Type of Work	Project Cost (\$000s)	Prior Years Cost (\$000s)	 		Proposed Funding (in \$000s)				
Agency Project No	From/Location	To/Location	Length (miles)				Activity /Phase	Funding Source	2025 - 2026	2026 - 2027	2027 - 2028	2028 - 2029	2029 - 2030
PW000007	NW 58 St			Congestion Management	\$50	\$10,911			Proposed Funding (in \$000s)				
7	SR 985/NW 107 Ave	SR 826/ Palmetto Expwy	0.0						OTHER	UNK	0	0	0
PW000008	NW 154 St/Miami Lakes Blvd			Congestion Management	\$50	\$0			Proposed Funding (in \$000s)				
8	SR 973/NW 87 Ave	NW 67 Ave	0.0						OTHER	UNK	0	0	0
PW000010	SW 56 St/Miller Dr			Congestion Management	\$50	\$1,689			Proposed Funding (in \$000s)				
10	SW 127 Ave	SR 959/SW 57 Ave	0.0						OTHER	UNK	0	0	0
PW000013	NE 2 AV & NE 215 St			Congestion Management	\$50	\$64,128			Proposed Funding (in \$000s)				
13			0.0						OTHER	UNK	0	0	0
PW0000151	S Bayshore Dr & SW 17 AV			Congestion Management	\$50	\$3,985			Proposed Funding (in \$000s)				
151			0.0						OTHER	UNK	0	0	0



MIAMI-DADE TRANSPORTATION PLANNING ORGANIZATION
TRANSPORTATION IMPROVEMENT PROGRAM
CONGESTION MANAGEMENT PLAN (CMP)

TPO Project No	Facility/Project Name		Bicycle Accom.	Type of Work	Project Cost (\$000s)	Prior Years Cost (\$000s)	 		Proposed Funding (in \$000s)				
Agency Project No	From/Location	To/Location	Length (miles)						Activity /Phase	Funding Source	2025 - 2026	2026 - 2027	2027 - 2028
PW0000171	SW 97 AV & SW 184 St			Congestion Management	\$50	\$7,218			Proposed Funding (in \$000s)				
171			0.0						OTHER	UNK	0	0	0
PW0000191	SW 112 St & SW 112 AV			Congestion Management	\$50	\$34,416			Proposed Funding (in \$000s)				
191			0.0						OTHER	UNK	0	0	0
PW0000221	SW 127 AV & Coral Way			Congestion Management	\$50	\$0			Proposed Funding (in \$000s)				
221			0.0						OTHER	UNK	0	0	0
PW000028	SW 127 AV & SW 26 St			Congestion Management	\$50	\$5,300			Proposed Funding (in \$000s)				
28			0.0						OTHER	UNK	0	0	0
PW0000291	NW 41 St & NW 97 AV			Congestion Management	\$50	\$700			Proposed Funding (in \$000s)				
291			0.0						OTHER	UNK	0	0	0

MIAMI-DADE TRANSPORTATION PLANNING ORGANIZATION
 TRANSPORTATION IMPROVEMENT PROGRAM
 CONGESTION MANAGEMENT PLAN (CMP)

TPO Project No	Facility/Project Name		Bicycle Accom.	Type of Work	Project Cost (\$000s)	Prior Years Cost (\$000s)	Activity /Phase	Funding Source	Proposed Funding (in \$000s)					
Agency Project No	From/Location	To/Location	Length (miles)						2025 - 2026	2026 - 2027	2027 - 2028	2028 - 2029	2029 - 2030	
PW000032	E/O SW 187 Ave			Congestion Management	\$50	\$11,472		OTHER	UNK	Proposed Funding (in \$000s)				
32	SW 192 Ave	US 1	0.0							2025 - 2026	2026 - 2027	2027 - 2028	2028 - 2029	2029 - 2030
										0	0	0	0	0
PW0000361	NW 20 St			Roadway Infrastructure Improvements	\$50	\$4,484		OTHER	UNK	Proposed Funding (in \$000s)				
36	SR 9/NW 27 Ave	195	0.0							2025 - 2026	2026 - 2027	2027 - 2028	2028 - 2029	2029 - 2030
										0	0	0	0	0
PW0000391	NE 125 St/NE 6 Ave/W Dixie Hwy			Intersection Improvements	\$50	\$3,884		OTHER	UNK	Proposed Funding (in \$000s)				
391			0.0							2025 - 2026	2026 - 2027	2027 - 2028	2028 - 2029	2029 - 2030
										0	0	0	0	0
PW0000451	NW 12 St			Signal Improvements	\$50	\$15,156		OTHER	UNK	Proposed Funding (in \$000s)				
451		SR 973/NW 87 Ave	0.0							2025 - 2026	2026 - 2027	2027 - 2028	2028 - 2029	2029 - 2030
										0	0	0	0	0
PW0000461	North River Dr			Widen North River Dr to include shoulders and	\$50	\$0		OTHER	UNK	Proposed Funding (in \$000s)				
461	SR 985/NW 107 Ave	NW 74 Ave	0.0							2025 - 2026	2026 - 2027	2027 - 2028	2028 - 2029	2029 - 2030
										0	0	0	0	0

MIAMI-DADE TRANSPORTATION PLANNING ORGANIZATION
TRANSPORTATION IMPROVEMENT PROGRAM
CONGESTION MANAGEMENT PLAN (CMP)

TPO Project No	Facility/Project Name		Bicycle Accom.	Type of Work	Project Cost (\$000s)	Prior Years Cost (\$000s)	 		Proposed Funding (in \$000s)					
Agency Project No	From/Location	To/Location	Length (miles)				Activity /Phase	Funding Source	2025 - 2026	2026 - 2027	2027 - 2028	2028 - 2029	2029 - 2030	
PW000110	Traffic Signal Materials								Proposed Funding (in \$000s)					
110			0.0											
							MNT	SGT	1,600	1,600	1,600	0	0	
PW000878	PWWM Traffic Sign and Signals Division			Traffic signal timing optimization					Proposed Funding (in \$000s)					
878			0.0	Represents total ATMS Funding under Road Impact Fee program and under People's Transportation Plan.										
							OTHER	UNK	0	0	0	0	0	
PW1000008	NW 7 Avenue & NW 119 Street			Intersection renovation: reposition of median	\$5	\$2,796			Proposed Funding (in \$000s)					
1000008		Intersection	0.0											
							OTHER	UNK	0	0	0	0	0	
PW1000009	Kendale Blvd & Killian Parkway			Realignment: intersection	\$36	\$16,295			Proposed Funding (in \$000s)					
1000009		Intersection	0.0											
							OTHER	UNK	0	0	0	0	0	
PW1000010	West Flagler & W 102 Avenue			New Construction: right turn lane	\$27	\$2,476			Proposed Funding (in \$000s)					
1000010		Intersection	0.0											
							OTHER	UNK	0	0	0	0	0	

MIAMI-DADE TRANSPORTATION PLANNING ORGANIZATION
TRANSPORTATION IMPROVEMENT PROGRAM
CONGESTION MANAGEMENT PLAN (CMP)

TPO Project No	Facility/Project Name		Bicycle Accom.	Type of Work	Project Cost (\$000s)	Prior Years Cost (\$000s)	Activity /Phase	Funding Source	Proposed Funding (in \$000s)					
Agency Project No	From/Location	To/Location	Length (miles)						2025 - 2026	2026 - 2027	2027 - 2028	2028 - 2029	2029 - 2030	
PW1000011	SW 112 Avenue & Kendall Drive			New Construction: right turn lane	\$18	\$150		OTHER	UNK	Proposed Funding (in \$000s)				
1000011	Intersection		0.0							2025 - 2026	2026 - 2027	2027 - 2028	2028 - 2029	2029 - 2030
										0	0	0	0	0
PW1000012	SW 109 Court & SW 104 Street			New Construction: left turn lane	\$24	\$500		OTHER	UNK	Proposed Funding (in \$000s)				
1000012	Intersection		0.0							2025 - 2026	2026 - 2027	2027 - 2028	2028 - 2029	2029 - 2030
										0	0	0	0	0
PW1000013	Maynada Bump Bridge			Improvements: safety	\$4	\$500		OTHER	UNK	Proposed Funding (in \$000s)				
1000013			0.0							2025 - 2026	2026 - 2027	2027 - 2028	2028 - 2029	2029 - 2030
										0	0	0	0	0
PW1000014	Douglas Road & Ingraham Hwy			Improvements: bike path	\$5	\$2,560		OTHER	UNK	Proposed Funding (in \$000s)				
1000014	Intersection		0.0							2025 - 2026	2026 - 2027	2027 - 2028	2028 - 2029	2029 - 2030
										0	0	0	0	0
PW1000015	NE 19 Avenue, NE 19 Drive & NE 121 Street			Improvements: intersection	\$43	\$997		OTHER	UNK	Proposed Funding (in \$000s)				
1000015	Intersection		0.0							2025 - 2026	2026 - 2027	2027 - 2028	2028 - 2029	2029 - 2030
										0	0	0	0	0



MIAMI-DADE TRANSPORTATION PLANNING ORGANIZATION
TRANSPORTATION IMPROVEMENT PROGRAM
CONGESTION MANAGEMENT PLAN (CMP)

TPO Project No	Facility/Project Name		Bicycle Accom.	Type of Work	Project Cost (\$000s)	Prior Years Cost (\$000s)	Activity /Phase	Funding Source	Proposed Funding (in \$000s)					
Agency Project No	From/Location	To/Location	Length (miles)						2025 - 2026	2026 - 2027	2027 - 2028	2028 - 2029	2029 - 2030	
PW1000016	NW 77 Court & NW 154 Street			New Construction: left turn lane	\$26	\$1,185		OTHER	UNK	Proposed Funding (in \$000s)				
1000016	Intersection		0.0							2025 - 2026	2026 - 2027	2027 - 2028	2028 - 2029	2029 - 2030
										0	0	0	0	0
PW1000017	US 1 & Red Road			Extension: left turn lane	\$50	\$3,838		OTHER	UNK	Proposed Funding (in \$000s)				
1000017	Intersection		0.0							2025 - 2026	2026 - 2027	2027 - 2028	2028 - 2029	2029 - 2030
										0	0	0	0	0
PW1000018	SW 97 Avenue & SW 48 Street			Signal modification / Extension: left turn lane	\$30	\$5,546		OTHER	UNK	Proposed Funding (in \$000s)				
1000018	Intersection		0.0							2025 - 2026	2026 - 2027	2027 - 2028	2028 - 2029	2029 - 2030
										0	0	0	0	0
PW1000019	SW 107 Avenue & SW 184 Street			Widening: for left turns	\$2	\$2,627		OTHER	UNK	Proposed Funding (in \$000s)				
1000019	Intersection		0.0							2025 - 2026	2026 - 2027	2027 - 2028	2028 - 2029	2029 - 2030
										0	0	0	0	0
PW1000020	SW 107 Avenue & SW 160 Street			Redesign: intersection	\$17	\$3,396		OTHER	UNK	Proposed Funding (in \$000s)				
1000020	Intersection		0.0							2025 - 2026	2026 - 2027	2027 - 2028	2028 - 2029	2029 - 2030
										0	0	0	0	0





MIAMI-DADE TRANSPORTATION PLANNING ORGANIZATION
 TRANSPORTATION IMPROVEMENT PROGRAM
 CONGESTION MANAGEMENT PLAN (CMP)



TPO Project No	Facility/Project Name		Bicycle Accom.	Type of Work	Project Cost (\$000s)	Prior Years Cost (\$000s)	Activity /Phase	Funding Source	Proposed Funding (in \$000s)				
Agency Project No	From/Location	To/Location	Length (miles)						2025 - 2026	2026 - 2027	2027 - 2028	2028 - 2029	2029 - 2030
PW1000021	SW 87 Avenue & SW 96 Street			New Construction: left turn lanes	\$29	\$4,991			Proposed Funding (in \$000s)				
1000021	Intersection		0.0						2025 - 2026	2026 - 2027	2027 - 2028	2028 - 2029	2029 - 2030
							OTHER	UNK	0	0	0	0	0
PW1000022	SW 92 Avenue & SW 64 Street			New Construction: left turn lanes	\$50	\$1,257			Proposed Funding (in \$000s)				
1000022	Intersection		0.0						2025 - 2026	2026 - 2027	2027 - 2028	2028 - 2029	2029 - 2030
							OTHER	UNK	0	0	0	0	0
PW1000023	SW 87 Avenue & SW 48 Street			Extension: left turn lane	\$18	\$5,844			Proposed Funding (in \$000s)				
1000023	Intersection		0.0						2025 - 2026	2026 - 2027	2027 - 2028	2028 - 2029	2029 - 2030
							OTHER	UNK	0	0	0	0	0
PW1000024	SW 87 Avenue & SW 128 Street			New Construction: 2 lanes	\$30	\$185			Proposed Funding (in \$000s)				
1000024	Intersection		0.0						2025 - 2026	2026 - 2027	2027 - 2028	2028 - 2029	2029 - 2030
							OTHER	UNK	0	0	0	0	0
PW1000025	NW 32 Avenue & NW 119 Street			Extension: left turn lane	\$5	\$2,883			Proposed Funding (in \$000s)				
1000025	Intersection		0.0						2025 - 2026	2026 - 2027	2027 - 2028	2028 - 2029	2029 - 2030
							OTHER	UNK	0	0	0	0	0



MIAMI-DADE TRANSPORTATION PLANNING ORGANIZATION
 TRANSPORTATION IMPROVEMENT PROGRAM
 CONGESTION MANAGEMENT PLAN (CMP)

TPO Project No	Facility/Project Name		Bicycle Accom.	Type of Work	Project Cost (\$000s)	Prior Years Cost (\$000s)	 		Proposed Funding (in \$000s)				
Agency Project No	From/Location	To/Location	Length (miles)				Activity /Phase	Funding Source	2025 - 2026	2026 - 2027	2027 - 2028	2028 - 2029	2029 - 2030
PW100026	Biscayne Boulevard			New Construction: 2 bus bays	\$30	\$1,558	Activity /Phase	Funding Source	Proposed Funding (in \$000s)				
100026	Intersection		0.0						2025 - 2026	2026 - 2027	2027 - 2028	2028 - 2029	2029 - 2030
									OTHER	UNK	0	0	0
PW100007	NW 22 Avenue & NW 111 Street			Intersection renovation: reposition of median	\$4	\$3,940	Activity /Phase	Funding Source	Proposed Funding (in \$000s)				
100007	Intersection		0.0						2025 - 2026	2026 - 2027	2027 - 2028	2028 - 2029	2029 - 2030
									OTHER	UNK	0	0	0
TA3001040	East-West Corridor			New Transit Service	\$73,848	\$63,848	Activity /Phase	Funding Source	Proposed Funding (in \$000s)				
3001040	Tamiami Station	MIC at MIA	17.6						2025 - 2026	2026 - 2027	2027 - 2028	2028 - 2029	2029 - 2030
									CST	PTP	10,000	0	0
TA3001044	STATE ROAD 836 EXPRESS BUS SERVICE TAMIAMI STATION (CIP097-A)			New Station/Stop/Terminal	\$15,622	\$13,842	Activity /Phase	Funding Source	Proposed Funding (in \$000s)				
3001044	Tamiami Station	Government Center	17.6						2025 - 2026	2026 - 2027	2027 - 2028	2028 - 2029	2029 - 2030
									OTHER	PTP	0	0	0
				CST	PTP	0	0	0	0	0			
TA3002043	SOUTH MIAMI-DADE CORRIDOR PROJECT DEVELOPMENT (CIP155)			New Transit Service	\$307,460	\$306,160	Activity /Phase	Funding Source	Proposed Funding (in \$000s)				
3002043	Dadeland South Metrorail Station	W 344th Street Park-and-Ride/Transit Terminal	20.5						2025 - 2026	2026 - 2027	2027 - 2028	2028 - 2029	2029 - 2030
									PD	FTA	500	500	0
				PD	PTP	150	150	0	0	0			

MIAMI-DADE TRANSPORTATION PLANNING ORGANIZATION
 TRANSPORTATION IMPROVEMENT PROGRAM
 CONGESTION MANAGEMENT PLAN (CMP)

TPO Project No	Facility/Project Name	Bicycle Accom.	Type of Work	Project Cost (\$000s)	Prior Years Cost (\$000s)		
Agency Project No	From/Location To/Location	Length (miles)					

TA3002065	State Road 836 Express Bus Service Panther Station (CIP097-B)		14.8	New Station/Stop/Terminal	\$11,487	\$2,007	Activity /Phase	Funding Source	Proposed Funding (in \$000s)				
	3002065	Panther Station							Government Center	2025 - 2026	2026 - 2027	2027 - 2028	2028 - 2029
							CST	FDOT	60	2,561	1,158	0	0
							DSB	MDTA	102	0	0	0	0
							OTHER	PTP	0	38	0	0	0
							CST	PTP	0	1,331	3,000	0	0
							ROW	PTP	823	0	0	0	0
							DSB	PTP	307	50	50	0	0

TA3002256	Beach Express South (SMART BERT) (CIP164)		6.1	New Transit Service	\$9,600	\$528	Activity /Phase	Funding Source	Proposed Funding (in \$000s)				
	3002256	0							0	2025 - 2026	2026 - 2027	2027 - 2028	2028 - 2029
							PD	PTP	443	434	0	0	0
							CST	PTP	0	60	1,878	6,257	0

TRTR0407	LCD Visual Displays at Tri-Rail Miami-Dade Stations		0.0	Capital	\$675	\$538	Activity /Phase	Funding Source	Proposed Funding (in \$000s)				
	TR0407									2025 - 2026	2026 - 2027	2027 - 2028	2028 - 2029
							CAP	LF	0	0	0	0	0
							CAP	DPTO	0	0	0	0	0

Yearly Totals	13,985	6,724	7,686	6,257	0
5 Year TIP Total					\$34,652



Miami-Dade Transportation Planning Organization

FISCAL YEARS 2026-2030



TRANSPORTATION IMPROVEMENT PROGRAM (TIP)

PART 2: 5-YEAR PROJECT LISTINGS REGIONALLY SIGNIFICANT TRANSPORTATION IMPROVEMENTS



PORTMIAMI





TIP • FISCAL YEARS 2025/2026 TO 2029/2030
PART 2: 5-YEAR PROJECT LISTING
REGIONALLY SIGNIFICANT TRANSPORTATION
IMPROVEMENTS

The Southeast Florida region comprised of Palm Beach, Broward, and Miami-Dade Counties has a 2020 population of over 6.1 million, as of April 1, 2020. Miami-Dade County's 2020 total population is 2.7 million.

Hundreds of facilities make up our region's transportation network; facilities that carry freight, auto, and transit traffic. To develop this network, the region critically looked at the intended uses and functionalities of the existing and future facilities to determine what is regional.

As part of the update to the 2050 Regional Transportation Plan, this assessment considered technical components as well as the Long-Range Transportation Plan's goals and objectives to ensure compatibility and consistency. Ultimately, six criteria were utilized to guide the regional corridor network development: covering roadway, rail and hub. The six criteria definitions and sources are described in detail below.

2050 REFINED NETWORK CRITERIA

The 2050 Regional Multimodal Corridors Network was developed based on the same criteria as the 2045 network criteria with the exception of four criteria modifications:

- The **Planned Physical Extensions of Principal Arterials** criterion was removed with the understanding that all the criteria assume existing and future facilities.
- The **Principal Arterial Connections** criterion was renamed to **Regional Multimodal Corridor Connections** to reflect the multimodal nature of the network.

Two new criteria were added:

Premium Transit Plan Routes

Regional Greenways and Trails

Ultimately, six criteria were utilized to guide the 2050 Regional Multimodal Corridor Network development:

REGIONALLY SIGNIFICANT TRANSPORTATION IMPROVEMENTS

1. PRINCIPAL ARTERIALS

Definition: Interstate, Freeway/Expressway and all other Principal Arterials

Source: Functional Classification for FDOT Districts 4 and 6, March 2023; NHFN (National Highway Freight Network), April 2017

2. SIS NETWORK

Definition: SIS and Emerging SIS Corridors, Hubs, Connectors, Railways and Waterways

Source: FDOT Central Office SIS facilities, March 2023

3. REGIONAL MULTIMODAL CORRIDOR CONNECTIONS

Definition: (1) Minor Arterials connecting to a Freeways/Expressways and/or SIS Corridors; (2) extensions of Principal Arterials that cross the intercoastal for evacuation purposes; (3) key connections of 'gaps' in the network; (4) Non-principal Arterials carrying 50,000 AADT or greater; (5) extensions of facilities carrying 50,000 AADT or greater to complete a regional network connection; and (6) undesignated (by other criteria) segments of regional facilities that connect two regional facilities and have planned capacity improvements.

Source: Functional Classification for FDOT Districts 4 and 6, March 2023; FDOT Central Office SIS facilities, March 2023; Adopted 2045 Long Range Transportation Plans – Miami-Dade, Broward, and Palm Beach MPOs/TPOs/TPAs; and Adopted Countywide Evacuation Routes – Broward, Miami-Dade, and Palm Beach County.

4. ACTIVE RAIL LINES

Definition: (1) All active rail lines that are not part of the SIS, not abandoned, and not rail spurs; (2) All Tri-Rail stations; and (3) the three Brightline stations in West Palm Beach, Boca Raton, Ft Lauderdale, Aventura, and Miami.

Source: FDOT Central Office SIS facilities, March 2023; ESRI US Railways, 2023; Brightline Stations, 2023

5. PREMIUM TRANSIT PLAN ROUTES

Definition: All facilities with planned premium transit services as identified in county-level premium transit systems plans. Where gaps exist across Countyline's, regional connections are assumed similar to Criterion 3.

Source: Miami-Dade SMART Program, Palm Beach County 561 Plan, and Broward Premium Mobility (PREMO) Plan

6. REGIONAL GREENWAYS AND TRAILS

Definition: All facilities with existing or planned regional greenways and trails.

Source: Southeast Florida Transportation Council Regional Greenways Plan, December 2015; SunTrail network and an updated Florida Department of Environmental Protection Greenway Layer

MIAMI-DADE TRANSPORTATION PLANNING ORGANIZATION
 TRANSPORTATION IMPROVEMENT PROGRAM
 REGIONALLY SIGNIFICANT TRANSPORTATION IMPROVEMENTS

Regional Facility Type: **Freeway**



TPO Project No	Facility/Project Name	Length (miles)	Type of Work	Project Cost (\$000s)	Prior Years Cost (\$000s)					
Agency Project No	From /Location	To /Location	Detailed Project Description							

TPO Project No	Facility/Project Name	Length (miles)	Type of Work	Project Cost (\$000s)	Prior Years Cost (\$000s)	Activity /Phase	Funding Source	Proposed Funding (in \$000s)				
								2025 - 2026	2026 - 2027	2027 - 2028	2028 - 2029	2029 - 2030
TP4355421	WIDEN TURNPIKE EXTENSION (SR 821) (MP 34-39) (6 TO 10) - INCLUDING MANAGED LANES	6.2	ADD LANES & RECONSTRUCT	\$111,924	\$1,858							
4355421	NW 106 STREET 10) - INCLUDING MANAGED LANES FROM NW 106 STREET TO I-75							Widening of the Turnpike from NW 106th to I-75 from 6 to 10 lanes. Includes 2 new express lanes in each direction				
						PRELIMINARY ENGINEERING	PKYI	30	0	0	0	0
						ENVIRONMENTAL	PKYI	500	0	0	0	0
						PROJECT DEVELOPMENT AND ENVIRONMENTAL	PKYI	1	0	0	0	0
						CONSTRUCTION	PKBD	1,692	0	0	0	0
						CONSTRUCTION	PKYI	4,008	0	0	0	0

TPO Project No	Facility/Project Name	Length (miles)	Type of Work	Project Cost (\$000s)	Prior Years Cost (\$000s)	Activity /Phase	Funding Source	Proposed Funding (in \$000s)				
								2025 - 2026	2026 - 2027	2027 - 2028	2028 - 2029	2029 - 2030
TP4370531	GOLDEN GLADES INTERCHANGE IMPROVEMENTS (MAINLINE SPUR MP 0X)	3.8	INTERCHANGE - ADD LANES	\$68,461	\$3,384							
4370531	Implements operational improvements at the Golden Glades Interchange for the movement from the Turnpike Mainline / SR 91 SB to I-95 SB											
						PRELIMINARY ENGINEERING	PKYI	1	0	0	0	0
						RAILROAD & UTILITIES	PKYI	1	0	0	0	0
						CONSTRUCTION	DS	16	0	0	0	0
						CONSTRUCTION	PKBD	4,865	4,479	85	88	0
						CONSTRUCTION	PKYI	16	0	0	0	0

Yearly Totals	11,130	4,479	85	88	0
5 Year TIP Total				\$15,782	

MIAMI-DADE TRANSPORTATION PLANNING ORGANIZATION
 TRANSPORTATION IMPROVEMENT PROGRAM
 REGIONALLY SIGNIFICANT TRANSPORTATION IMPROVEMENTS

Regional Facility Type:

TPO Project No	Facility/Project Name		Length (miles)	Type of Work	Project Cost (\$000s)	Prior Years Cost (\$000s)
Agency Project No	From /Location	To /Location				
Detailed Project Description						



TOTAL COST - ALL PROJECTS

Yearly Totals	Proposed Funding (in \$000s)				
	2025 - 2026	2026 - 2027	2027 - 2028	2028 - 2029	2029 - 2030
	11,130	4,479	85	88	0
5 Year TIP Total					15,782

DRAFT



[TIP]

FISCAL YEARS
2026-2030



Miami-Dade Transportation
Planning Organization



TRANSPORTATION IMPROVEMENT PROGRAM (TIP)

PART 2: 5-YEAR PROJECT LISTINGS PARKS, RECREATION AND OPEN SPACES IMPROVEMENTS



PORTMIAMI





TIP • FISCAL YEARS 2025/2026 TO 2029/2030
PART 2: 5-YEAR PROJECT LISTING
PARKS, RECREATION AND OPEN SPACES
Miami-Dade Parks, Recreation and Open Spaces (MDPROS)

1. LUDLAM TRAIL

Miami-Dade Parks, Recreation and Open Spaces (MDPROS) is proposing to develop the Ludlam Trail, a 5.6-mile multi-use trail within a former railroad corridor. As a priority paved land trail from the Florida Greenways and Trails System (FGTS) Priority Network and Shared-Use Nonmotorized (SUN) Trail Network, the proposed publicly accessible corridor will serve bicyclists, pedestrians, and other types of non-motorized uses. The Ludlam Trail is intended to provide a safe, dedicated, and direct means of non-motorized transportation to and from areas of residences, transit, work, schools, parks, and shopping centers.

The project limits extend from SW 80th Street to 400 feet north of NW 7th Street, between 69th and 70th Avenue. The County acquired the right of way (ROW) for the Ludlam Trail in December 2018, including fee simple owned areas and easements through three private development node areas for a continuous trail. The ROW for the proposed Ludlam Trail Corridor is approximately 100 feet wide for most of its length, although it narrows to between 75 and 80 feet in some areas and down to 18 feet in easement sections through areas designated for mixed-use development. The Ludlam Trail traverses sections of the City of Miami and unincorporated Miami-Dade County (MDC). It is adjacent to the City of South Miami and proximate to the City of West Miami.

The multi-use trail generally consists of a 12-foot-wide, two-way, asphalt bike path, separated by a landscaped buffer from an 8-foot-wide concrete pedestrian path with a 2-foot-wide soft natural jogging surface adjacent to it.



PARKS, RECREATION AND OPEN SPACES

The trail development will include eleven (11) at-grade crossings, four (4) grade-separated bridge crossings over roadways (at SR 976 / SW 40th Street / Bird Road; SW 24th Street / Coral Way; US 41 / SR 90 / SW 8th Street / Tamiami Trail / Calle Ocho; and SR 968 / W Flagler Street), and two (2) bridges across existing South Florida Water Management District (SFWMD) canals (C-3 / Coral Gables Canal and C-4 / Tamiami Canal).

The purpose of the proposed Ludlam Trail Corridor Project is to encourage the use of alternate modes of transportation and enhance overall connectivity and accessibility to schools, parks, transit stations, and bus stops for more than 30,500 residents present within two (2) miles of the proposed project corridor. The need for the proposed project is based on the criteria identified below.

The project supports the vision of the MDPROS Open Space Master Plan (OSMP), a primary element of which is to “provide an interconnected trail system which offers transportation alternatives and reduces traffic congestion.” The OSMP provides a 50-year unifying vision for a livable and sustainable MDC, which involves the development of a seamless system of greenways, trails, and water trails. The Ludlam Trail will be a vital component of this network as it will link open spaces and civic institutions to neighborhoods, while offering a reliable transportation alternative.

From a regional perspective, the proposed project will connect to the Metrorail Dadeland North Station via existing sidewalks along SW 70th Avenue from SW 80th Street to SW 85th Street; the proposed Strategic Miami Area Rapid Transit

(SMART) Plan Corridor #2 (East-West Corridor) near NW 7 Street to the north; and to other planned trails including The Underline/ East Coast Greenway, South Dade Trail, Snapper Creek Trail, East/ West Trail, and Merrick Trail.



2. BISCAYNE TRAIL

Miami-Dade Parks, Recreation and Open Spaces (MDPROS) is developing Segment D of the Biscayne Trail in two phases, which is part of the larger, 43-mile Biscayne-Everglades Greenway which is the only trail in the nation that connects two National Parks, Biscayne National Park to the east and Everglades National Park to the west. As a priority paved land trail from the Florida Greenways and Trails System (FGTS) Priority Network and Shared-Use Nonmotorized (SUN) Trail Network, the trail corridor will serve bicyclists, pedestrians, and users of other types of non-motorized vehicles. The purpose of the Biscayne Trail is to encourage the use of alternate modes of transportation and enhance overall connectivity and accessibility to schools, local and national parks, and transit hubs for more than 127,000 residents present within the census tracts of the proposed corridor.

The project limits for Segment D Phase 1 begin at SW 328th St. at Biscayne National Park and Miami-Dade County's Homestead Bayfront Park, then head north along the L31-E Canal, then west along the south bank of the Mowry Canal to SW 117th Ave. Phase 2 of the Biscayne Trail picks up at SW 117th Ave., then continues west along the Mowry Canal, south along SW 127th Ave., west along SW 320th St., then north along SW 137th Ave. and ending at the Mowry Canal, where it will connect to the segment recently completed by the City of Homestead. Together, these segments will connect users between Downtown Homestead, and Biscayne National Park to the east, with connection to convenient transit access to the rest of Miami-Dade County.

The trail will generally consist of a 10 to 12-foot-wide, two-way, asphalt multi-use path within SFWMD right-of-way, and dedicated bikes when the trail utilizes road right-of-way. The trail will include high emphasis pavement markings at intersections, regulatory and wayfinding signage, bike racks, benches, and bike repair stations.



Phase 1 ————
Phase 2 - - - -

PARKS, RECREATION AND OPEN SPACES

This trail project supports the vision of the MDPROS Open Space Master Plan (OSMP), a primary element of which is to “provide an interconnected trail system which offers transportation alternatives and reduces traffic congestion.” The OSMP provides a 50-year unifying vision for a livable and sustainable MDC, which involves the development of a seamless system of greenways, trails, and water trails. The Biscayne Trail will be a vital component of the Biscayne-Everglades Greenway within the overall OSMP network as it will link people to Homestead and Florida City, National Parks, and transit hubs, while offering a reliable transportation alternative. From a regional perspective, the trail will connect to the SMART Plan South Corridor in Downtown Homestead, as well as the South Dade Trail.



MIAMI-DADE TRANSPORTATION PLANNING ORGANIZATION
 TRANSPORTATION IMPROVEMENT PROGRAM
 County Parks, Recreation & Open Spaces Dept



TPO Project No	Facility/Project Name		Bicycle Accom	Type of Work			Project Cost (\$000s)	Prior Years' Funding (\$000s)
	From /Location	To /Location	Length (miles)	Remarks				
Agency Project No	Detailed Project Description			L RTP Ref				

PR0000001	Ludlam Trail Bikepath		Other	BIKEPATH				Funding (in \$000s)						
	Dadeland North	NW 7th St	6.0					Proposed		Tentative 3-Year Program				
0000001	Bikepath, grade separation and trailhead facilities				07-72	227,728	6,744	Activity /Phase	2025 - 2026	2026 - 2027	2027 - 2028	2028 - 2029	2029 - 2030	
									PRELIMINARY ENGINEERING	1,505	7,545	0	0	0
									RIGHT OF WAY	5,000	0	0	0	0
									CONSTRUCTION	0	38,950	59,636	61,160	0

PR0000002	South Dade Trail / Biscayne D & Roberta Hunter		Other	BIKEPATH				Funding (in \$000s)						
	SW 137 St	Homestead Bayfront Park	0.0					Proposed		Tentative 3-Year Program				
0000002	Bikepath, connection				07-72	4,389	2,023	Activity /Phase	2025 - 2026	2026 - 2027	2027 - 2028	2028 - 2029	2029 - 2030	
General Obligation Bonds and Park Improvement Fees as local match to FDOT Sun Trail and TAP grants FM 439898-1 and FM 4453736-1									PRELIMINARY ENGINEERING	0	0	0	0	0
									CONSTRUCTION	1,520	1,600	0	0	0

PR0000003	Black Creek Trail, Segment B		Other	BIKEPATH				Funding (in \$000s)						
	Larry & Penny Thompson Park Krome Trail		2.5					Proposed		Tentative 3-Year Program				
0000003	Bikepath				07-74	457	885	Activity /Phase	2025 - 2026	2026 - 2027	2027 - 2028	2028 - 2029	2029 - 2030	
General Obligation Bonds and Park Impact Fees as available local match for grant applications									PRELIMINARY ENGINEERING	100	0	0	0	0
									CONSTRUCTION	0	100	126	0	0

MIAMI-DADE TRANSPORTATION PLANNING ORGANIZATION
TRANSPORTATION IMPROVEMENT PROGRAM
County Parks, Recreation & Open Spaces Dept



TPO Project No	Facility/Project Name		Bicycle Accom	Type of Work			Project Cost (\$000s)	Prior Years' Funding (\$000s)
	From /Location	To /Location	Length (miles)	Remarks				
Agency Project No	Detailed Project Description				L RTP Ref			

PR0000004	Snake Creek Trail	Other	BIKEPATH				Funding (in \$000s)					
	I-95	Greynolds Park	2.6				Proposed		Tentative 3-Year Program			
0000004	Bikepath, underpass at I-95			07-78	1,000	352	Activity /Phase	2025 - 2026	2026 - 2027	2027 - 2028	2028 - 2029	2029 - 2030
	General Obligation Bonds and Park Impact Fees as available local match for grant applications											
							PRELIMINARY ENGINEERING	0	0	0	0	0
							CONSTRUCTION	500	320	0	0	0

PR0000005	Snapper Creek Trail	Other	BIKEPATH				Funding (in \$000s)					
	SW 97 AVE	SW 117 AVE	2.3				Proposed		Tentative 3-Year Program			
0000005	Bikepath			07-76	9,753	972	Activity /Phase	2025 - 2026	2026 - 2027	2027 - 2028	2028 - 2029	2029 - 2030
	General Obligation Bonds and Park Impact Fees as local match to FDOT TAP grant FM 441639-1, FM 444194-1, FM 455207-1											
							PRELIMINARY ENGINEERING	210	0	0	0	0
							CONSTRUCTION	139	2,846	2,500	0	2,954

PR0000006	Biscayne-Everglades Trail		Trail Improvements				Funding (in \$000s)					
	C-111 Canal	North Flagler Ave	2.0				Proposed		Tentative 3-Year Program			
0000006	Park Impact Fee local match for SUNTrail project 451661-2			07-92	11,447		Activity /Phase	2025 - 2026	2026 - 2027	2027 - 2028	2028 - 2029	2029 - 2030
							CONSTRUCTION	0	0	0	0	2,704

MIAMI-DADE TRANSPORTATION PLANNING ORGANIZATION
 TRANSPORTATION IMPROVEMENT PROGRAM
 County Parks, Recreation & Open Spaces Dept



TPO Project No	Facility/Project Name		Bicycle Accom	Type of Work		
	From /Location	To /Location	Length (miles)	Remarks	Project Cost (\$000s)	Prior Years' Funding (\$000s)
Agency Project No	Detailed Project Description			LRTP Ref	Project Cost (\$000s)	Prior Years' Funding (\$000s)

TPO Project No	Facility/Project Name	Bicycle Accom	Type of Work	LRTP Ref	Project Cost (\$000s)	Prior Years' Funding (\$000s)	Activity /Phase	Funding (in \$000s)					
								Proposed		Tentative 3-Year Program			
								2025 - 2026	2026 - 2027	2027 - 2028	2028 - 2029	2029 - 2030	
PR2024001	Matheson Hammock Rd over Matheson Hammock Canal Bridge Replacement	0.0	Bridge Replacement										
2024001	Bridge Replacement. Capital Asset bonds sold in July 2021 and future Countywide Infrastructure Improvement Program financing as local match to FDOT FM 450961-1. Prior (FY 2023-24) PD&E funding of \$75K.			07-59C	1,119	75							
							PRELIMINARY ENGINEERING	145	0	0	0	0	
							CONSTRUCTION	0	0	974	0	0	

Yearly Totals	9,119	51,361	63,236	61,160	5,658
5 Year TIP Total				190,534	

DRAFT



Miami-Dade Transportation Planning Organization



FISCAL YEARS 2026-2030

TRANSPORTATION IMPROVEMENT PROGRAM (TIP)

PART 2: 5-YEAR PROJECT LISTINGS TRIBAL



PORTMIAMI





TIP • FISCAL YEARS 2025/2026 TO 2029/2030
PART 2: 5-YEAR PROJECT LISTING
TRIBAL

DRAFT



Miami-Dade Transportation Planning Organization

FISCAL YEARS 2026-2030



TRANSPORTATION IMPROVEMENT PROGRAM (TIP)

PART 2: 5-YEAR PROJECT LISTINGS MUNICIPAL



PORTMIAMI





TIP • FISCAL YEARS 2025/2026 TO 2029/2030
PART 2: 5-YEAR PROJECT LISTING
MUNICIPAL

DRAFT

